



Ceylon Government Gazette

Published by Authority.

No. 6,768 — FRIDAY, JANUARY 7, 1916.

PART I.—General: Minutes, Proclamations, Appointments, and
General Government Notifications.

PART II.—Legal and Judicial.

PART III.—Provincial Administration.

PART IV.—Land Settlement.

PART V.—Mercantile, Marine, Municipal, Local, &c.

Separate paging is given to each Part, in order that it may be filed separately.

Part IV.—Land Settlement.

| | PAGE | | PAGE |
|-----------------------------|------|----------------------|------|
| Preliminary Notices | 1 | Final Orders | — |

PRELIMINARY NOTICES.

Kegalla Notice No. 5,727.

Notice under "The Waste Lands Ordinances of 1897, 1899, 1900, and 1903."

TAKE notice that unless within three months from January 7, 1916, the persons, if any, who claim any interest in the land hereinafter mentioned make claim in person or in writing to the said land or to some interest therein to the Assistant Government Agent of the Kegalla District, at the Kegalla Kachcheri.

Such Assistant Government Agent, in pursuance of the powers in him vested by the said Ordinances, will declare by writing under his hand that the said land, to which no claim has been made, is the property of the Crown.

H. A. BURDEN,
Assistant Government Agent.

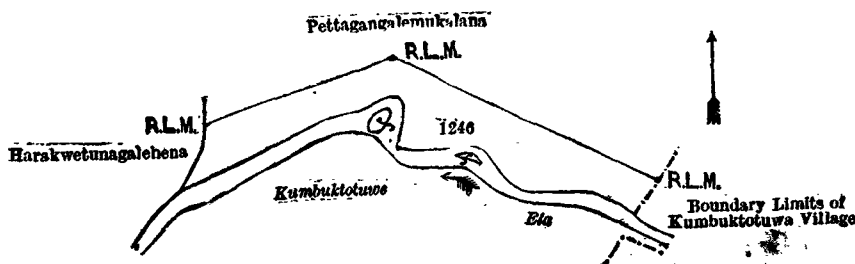
Description of the Land referred to.

The following lot situated in the village of Dedigama, in the Kiraweli Pattu East of the Beligal korale of the Kegalla District, in the Province of Sabaragamuwa, as described in the annexed diagram:—

Preliminary plan. 2,445.

| Lot. | Name of Land. | Extent, A. R. P. |
|---------|---|------------------|
| 1246 .. | Pettagangalemukalana (reservation for ela) .. | 1 0 3 |

and bounded as follows: on the north by Pettagangalemukalana claimed by A. E. Baars of Arandara estate; on the east by the boundary limits of Kumbukkotuwa village; on the south by Kumbukkotuwa-ela; and on the west by Harakwetunagalehena claimed by D. B. Dedigama and others.



Surveyor-General's Office,
Colombo, February 22, 1915.

Scale of 4 Chains to an Inch.

A. H. G. DAWSON,
for Surveyor-General.

Kegalla Notice No. 5,728.**Notice under "The Waste Lands Ordinances of 1897, 1899, 1900, and 1903."**

TAKE notice that unless within three months from January 7, 1916, the persons, if any, who claim any interest in the lands hereinafter mentioned or in any one or more of such lands make claim in person or in writing to the said lands or any one of them or to some interest therein to the Assistant Government Agent of the Kegalla District, at the Kegalla Katcheri;

Such Assistant Government Agent, in pursuance of the powers in him vested by the said Ordinances, will declare by writing under his hand that the said lands, or such of them as to which no claim has been made, are the property of the Crown.

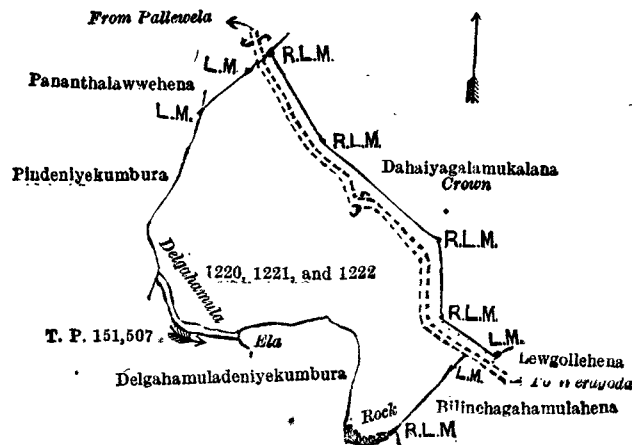
H. A. BURDEN,
Assistant Government Agent.

Description of the Lands referred to.

The following lots situated in the village of Makuldola, in the Gandolaha pattu of the Beligal korale of the Kegalla District, in the Province of Sabaragamuwa, as described in the annexed diagram :—

| Lot. | Name of Land. | Preliminary plan 2,433. | Extent, A. R. P. |
|------|-------------------|-------------------------|------------------|
| 1220 | Dahaiyagamukalana | | 0 1 17 |
| 1221 | Do. | | 1 0 16 |
| 1222 | Do. | | 1 0 4 |
| | | | 2 1 37 |

and bounded as follows : on the north by Pananthalawwehena claimed by J. Dingiri Banda and others, Pindeniyakumbura claimed by J. Dingiri Banda and others ; on the east by Dahaiyagamukalana claimed by the Crown ; on the south by Lewgollehena claimed by J. Mudiyanse and others, and Bilinchagahamulahena claimed by J. Mudiyanse and others ; and on the west by Delgahamuladeniyekumbura claimed by J. Mudiyanse and another and by Delgahamula-ela,



Scale of 4 Chains to an Inch.

Surveyor-General's Office.
Colombo, February 22, 1915.

A. H. G. DAWSON,
for Surveyor-General.

Kegalla Notice No. 5,729.**Notice under "The Waste Lands Ordinances of 1897, 1899, 1900, and 1903."**

TAKE notice that unless within three months from January 7, 1916, the persons, if any, who claim any interest in the lands hereinafter mentioned or in any one or more of such lands make claim in person or in writing to the said lands or any one of them or to some interest therein to the Assistant Government Agent of the Kegalla District, at the Kegalla Katcheri.

Such Assistant Government Agent, in pursuance of the powers in him vested by the said Ordinances, will declare by writing under his hand that the said lands, or such of them as to which no claim has been made, are the property of the Crown.

H. A. BURDEN,
Assistant Government Agent.

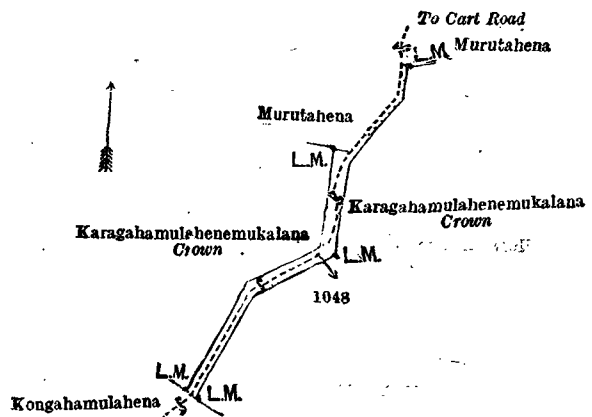
Description of the Lands referred to.

The following lots situated in the village of Warakapone, in the Ganne pattus of the Galboda korale of the Kegalla District, in the Province of Sabaragamuwa, as described in the annexed diagrams :—

I.—Preliminary plan 2,367.

| Lot. | Name of Land. | Extent, A. R. P. |
|------|---|------------------|
| 1048 | Karagahamulahenemukalana (path and reservation) | 0 0 30 |

and bounded as follows : on the north by Murutahena claimed by Mudalihamy ; on the east by Karagahamulahenemukalana claimed by the Crown ; on the south by Kongahamulahena claimed by P. Kiri Banda ; and on the west by Murutahena claimed by Mudalihamy, Karagahamulahenemukalana claimed by the Crown.



Scale of 4 Chains to an Inch.

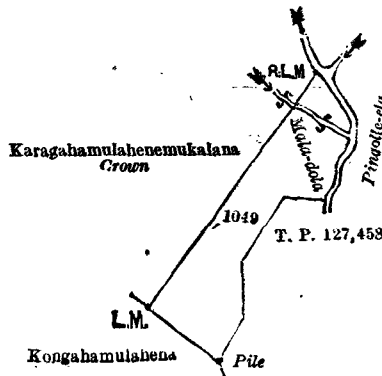
Surveyor-General's Office,
Colombo, February 25, 1915.

C. R. LUNDIE,
for Surveyor-General.

II.—Preliminary plan 2,367.

| Lot. | Name of Land. | Extent, A. R. P. |
|------|--|------------------|
| 1049 | Karagahamulohenemukalana (reservation for ela and paddy field) | 0 3 10 |

and bounded as follows : on the north by Pingolle-ela ; on the east by T. P. 127,458 and Pingolle-ela ; on the south by Kongahamulahena claimed by W. Dingirala ; and on the west by Karagahamulohenemukalana claimed by the Crown.



Scale of 4 Chains to an Inch.

Surveyor-General's Office,
Colombo, February 25, 1915.

C. R. LUNDIE,
for Surveyor-General.

Kegalla Notice No. 5,730.

Notice under "The Waste Lands Ordinances of 1897, 1899, 1900, and 1903."

TAKE notice that unless within three months from January 7, 1916, the persons, if any, who claim any interest in the lands hereinafter mentioned or in any one or more of such lands make claim in person or in writing to the said lands or any of them or to some interest therein to the Assistant Government Agent of the Kegalla District at the Kegalla Kachcheri.

Such Assistant Government Agent, in pursuance of the powers in him vested by the said Ordinances, will declare by writing under his hand that the said lands or such of them as to which no claim has been made, are the property of the Crown.

H. A. BURDEN,
Assistant Government Agent.

Description of the Lands referred to.

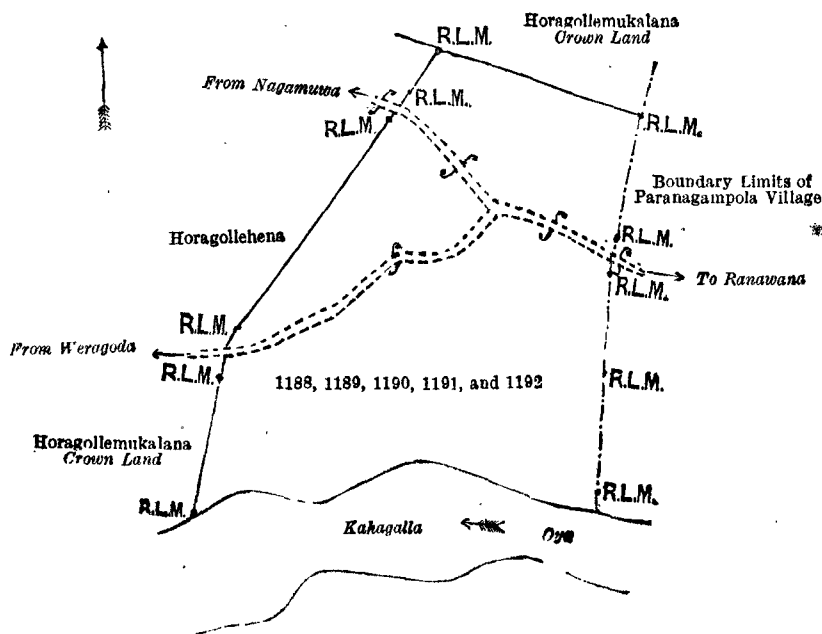
The following lots situated in the village of Kahagalla, in the Gandolaha pattu of the Beligal korale of the Kegalla District, in the Province of Sabaragamuwa, as described in the annexed diagram :—

Preliminary plan 2,415.

| Lot. | Name of Land. | Extent A. R. P. |
|------|---------------------------------------|-----------------|
| 1188 | Horagolleemukalana | 1 0 9 |
| 1189 | Do. (reservation for Gansabhawa road) | 0 2 13 |
| 1190 | Do. | 0 2 35 |
| 1191 | Do. | 1 1 30 |
| 1192 | Do. (reservation for Kahagalla-oya) | 1 3 22 |

5 2 29

and bounded as follows : on the north by Horagolleemukalana claimed by the Crown on the east by the boundary limits of Paranagampola village ; on the south by Kahagalla-oya ; and on the west by Horagollehena claimed by Dingiri Banda and others and Horagolleemukalana claimed by the Crown.



Scale of 4 Chains to an Inch.

Surveyor-General's Office,
Colombo, July 9, 1914.

C. R. LUNDIE,
for Acting Surveyor-General.

Kegalla Notice No. 5,731.

Notice under "The Waste Lands Ordinances of 1897, 1899, 1900, and 1903."

TAKE notice that unless within three months from January 7, 1916, the persons, if any, who claim any interest in the land hereinafter mentioned make claim in person or in writing to the said land or to some interest therein to the Assistant Government Agent of the Kegalla District, at the Kegalla Kachcheri :

Such Assistant Government Agent, in pursuance of the powers in him vested by the said Ordinances, will declare by writing under his hand that the said land, to which no claim has been made, is the property of the Crown.

H. A. BURDEN,
Assistant Government Agent.

Description of the Land referred to.

The following lot situated in the village of Denawakawatta, in the Kitulgala palata of Lower Bulatgama of the Kegalla District, in the Province of Sabaragamuwa, as described in the annexed diagram :—

Preliminary plan 2,397.

| Lot. | Name of Land. | Extent, A. R. P. |
|------|--|------------------|
| 1135 | Etillagahamukalana alias Yatigammanamukalana (reservation for ela) | 6 1 10 |

and bounded as follows : on the north by rock and Crown land ; on the east by Etillagahamukalana alias Yatigammanamukalana sold by Crown to Doolgalla estate ; on the south by Kitul duwehena claimed by D. Rattarana and others ; and on the west by Gammana-ela.

[For Diagram see page 5.]

Mullaittivu Notice No. 5,732.

Notice under "The Waste Lands Ordinances of 1897, 1899, 1900, and 1903."

TAKE notice that unless within three months from January 7, 1916, the persons, if any, who claim any interest in the land hereinafter mentioned make claim in person or in writing to the said land or to some interest therein to William Lindsay Murphy, Assistant Government Agent of the Mullaittivu District, at his office at Mullaittivu.

Such Assistant Government Agent, in pursuance of the powers vested in him by the said Ordinances, will declare by writing under his hand that the said land, to which no claim has been made, is the property of the Crown.

W. L. MURPHY,
Assistant Government Agent.

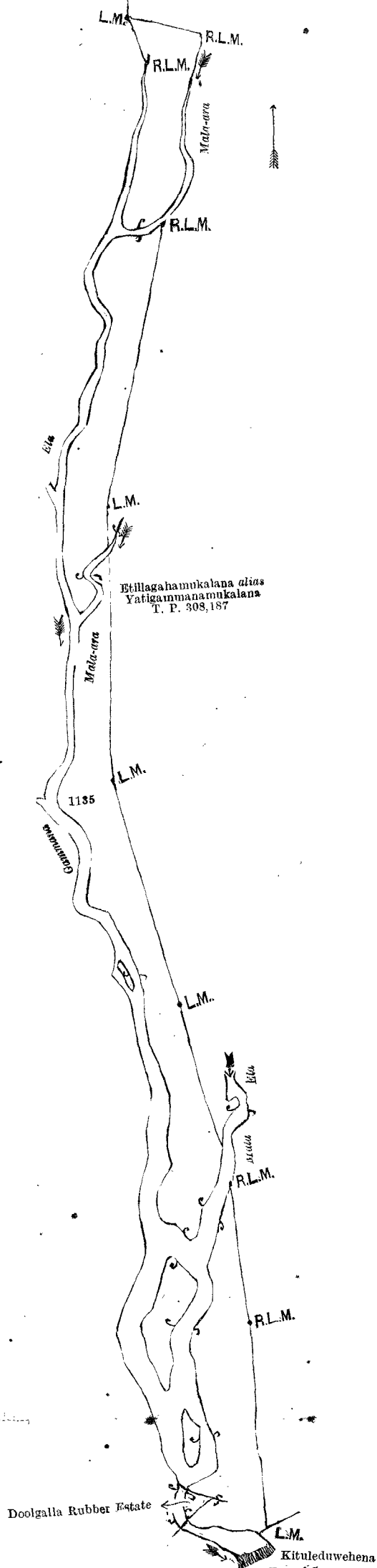
Description of the Land referred to.

The following lot situated in the village of Piramanalankulam, in Chinnachcheddikulam West Pattu of Vavuniya South, in Mullaittivu District of the Northern Province, as described in the annexed diagram :—

Preliminary plan 4,450.

| Lot. | Name of Land. | Extent, A. R. P. |
|------|-----------------|------------------|
| 1 | Kandiyadikkamam | 38 2 10 |

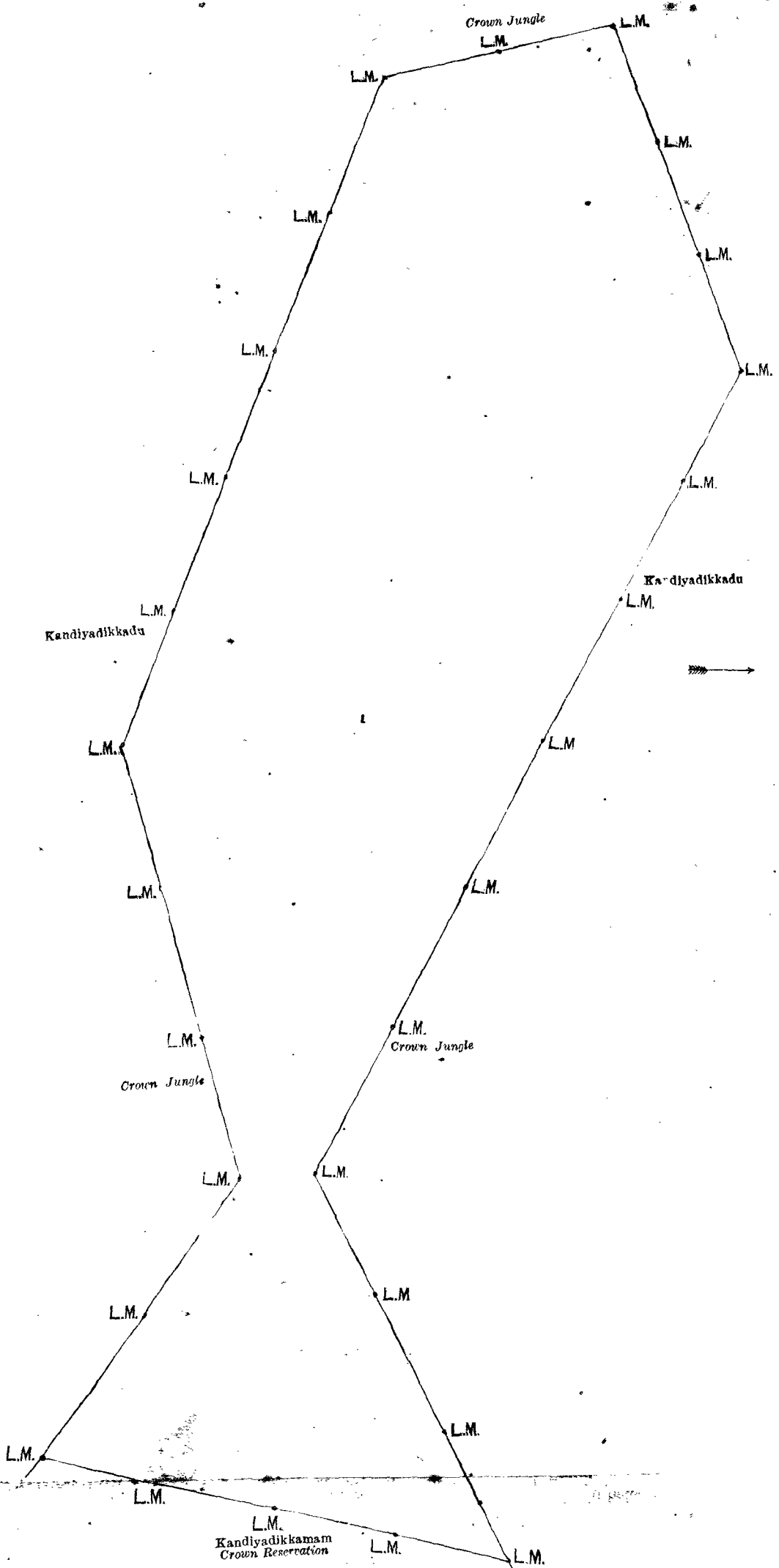
and bounded as follows : on the north, west, and south by jungle called Kandiyadikkadu belonging to the Crown ; on the east by land called Kandiyadikkamam belonging to the Crown, reserved for tank bund.



Scale of 4 Chains to an Inch.

Surveyor-General's Office,
Colombo, April 29, 1915.


C. R. LUNDIE,
for Surveyor-General.
D 2



Surveyor-General's Office,
Colombo, October 26, 1915.

Scale of 4 Chains to an Inch.

C. R. LUNDIE,
for Acting Surveyor-Genera



Ceylon Government Gazette

Published by Authority.

No. 6,769 — THURSDAY, JANUARY 13, 1916.

PART I.—General: Minutes, Proclamations, Appointments, and General Government Notifications.
PART II.—Legal and Judicial.
PART III.—Provincial Administration.
PART IV.—Land Settlement.
PART V.—Mercantile, Marine, Municipal, Local, &c.

Separate paging is given to each Part, in order that it may be filed separately.

Part IV.—Land Settlement.

| | PAGE | PAGE | |
|----------------------|------|-----------------------------|---|
| Final Orders | 7 | Preliminary Notices | — |

FINAL ORDERS.

Kegalla S. O. No. 137.

Order under Section 4, Sub-section (1), of "The Waste Lands Ordinances of 1897, 1899, 1900, and 1903," declaring Land to be Crown Property.

In the matter of the land commonly called or known as Moragollehena, situate in the village of Ambatenna, in the Kinigoda korale of the Kegalla District, in the Province of Sabaragamuwa, and of "The Waste Lands Ordinances of 1897, 1899, 1900, and 1903."

WHEREAS in pursuance of section 1 of the said Ordinances it was duly notified on July 7, 1911, that if no claim to the land commonly called or known as Moragollehena, situate in the village of Ambatenna, in the Kinigoda korale of the Kegalla District, in the Province of Sabaragamuwa, containing in extent 10 acres 2 roods 34 perches, and shown as lot 2 in preliminary plan 103 and in the annexed diagram, was made to Maxwell MacLagan Wedderburn, Special Officer appointed under section 28 of the said Ordinances, within the period of three months from the date specified in such notice, such land would be declared the property of the Crown, and dealt with on account of the Crown (*vide* Notice No. 4,123):

And whereas (1) Ataudarallalage Appuhamy, Vedarala, (2) Udapolakoralegedera Mudiyanse, (3) Ataudarallalage Ranhamy, (4) Nekatrallayagedara Mudalihamy made claim thereto, and whereas the said 1st claimant came to an agreement in writing dated March 25, 1912, whereby in consideration of (a) the Settlement Officer settling as private property otherwise than under the Waste Lands Ordinances lot 10 of the block survey preliminary plan 103, (b) being declared the owner of 4½ acres more or less of lot 33 of the notice and of the block survey preliminary plan 103, now shown as lot 33 on the same block survey preliminary plan, (c) being declared the purchaser of 1¼ acres more or less of lot 33 of the notice and of the block survey preliminary plan 103, now shown as lot 33A on the same block survey preliminary plan for a sum of Rs. 19, he withdrew his claim to the above-mentioned lot 2 of this order; the said 2nd claimant came to an agreement in writing dated March 25, 1912, whereby in consideration of (a) the Settlement Officer settling as private property otherwise than under the Waste Lands Ordinances lot 10 of the block survey preliminary plan 103, (b) being declared along with Kaluarachchillage Appuhami, Vel-vidane, and ditto Punchirala, the owners of 8½ acres more or less of lot 8 of the notice and of the block survey preliminary plan 103 now shown as lot 8D on the same block survey preliminary plan, he withdrew his claim to the above-mentioned lot 2 of this order; the said 3rd claimant came to an agreement in writing dated March 25, 1912, whereby in consideration of the block survey preliminary plan 103 now shown as lot 8F on the same block survey preliminary plan, he withdrew his claim to the above-mentioned lot 2 of this order; and the said 4th claimant came to an agreement in writing dated March 25, 1912, whereby in consideration of being declared the owner of 2 acres more or less of lot 2 of the notice and of the block survey preliminary plan 103 now shown as lot 2A on the same block survey preliminary plan he withdrew his claim to the above-mentioned lot 2 of this order, I, Thomas Graham Willett, Special Officer appointed under section 28 of the said Ordinances, under and by virtue of the powers vested in me in that behalf by section 4 of the said Ordinances, do hereby on November 22, 1915, order and declare under section 4, sub-section (1), of the said Ordinances, that the said land, as more fully described herein below, is the property of the Crown.

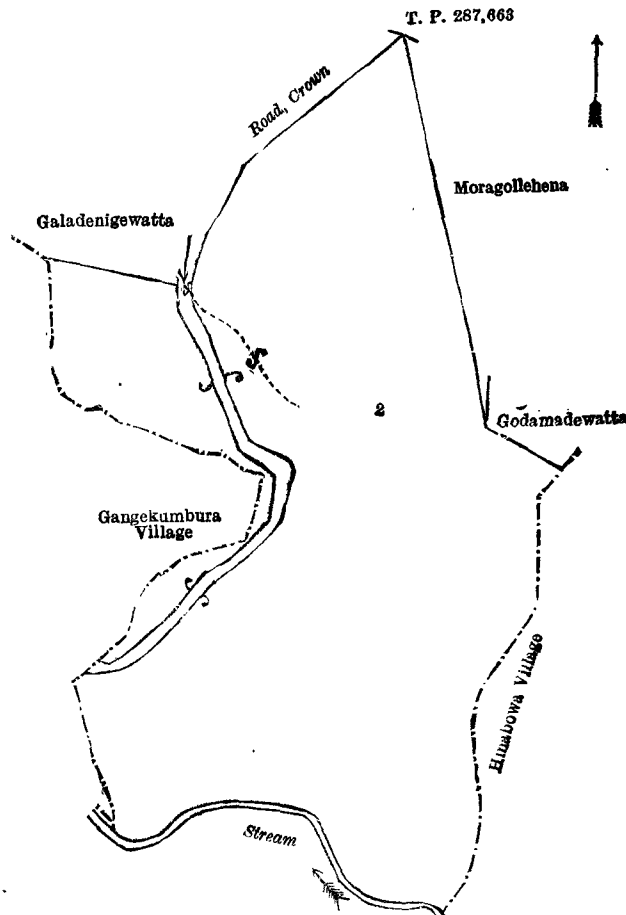
Description of the Land referred to.

The following lot situated in the village of Ambatenna, in the Kinigoda korale of the Kegalla District, in the Province of Sabaragamuwa, as described in the annexed diagram:—

Preliminary plan 103.

| Lot. | Name of Land. | Extent, A. R. P. |
|------|---------------|------------------|
| 2 | Moragollehena | 10 2 34 |

and bounded as follows; on the north by Galadenigewatta declared to be private property under the Waste Lands Ordinances, a road to be declared the property of the Crown under the Waste Lands Ordinances, T. P. 287,663; on the east by Moragollehena to be declared the property of Ganemadittayalaye Pina under the Waste Lands Ordinances, Godamadewatta to be declared the property of Ganemadittayalaye Pina under the Waste Lands Ordinances, the village limit of Hinabowa; on the south by a stream; on the west by the village limit of Gangekumbura.



Surveyor-General's Office,
Colombo, October 23, 1915.

Scale of 4 Chains to an Inch.

G. K. THORNHILL,
for Acting Surveyor-General.

November 22, 1915.

T. G. WILLET,
Special Officer.

Kegalla S. O. No. 138.

Order under Section 4, Sub-section (1), of "The Waste Lands Ordinances of 1897, 1899, 1900, and 1903."

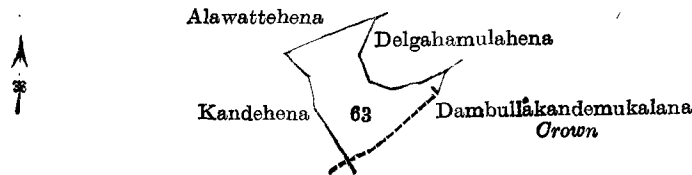
In the matter of the land commonly called or known as Dambullakandemukulana, situate in the village of Bamunaula, in the Kinigoda korale of the Kegalla District, in the Province of Sabaragamuwa, and of "The Waste Lands Ordinances of 1897, 1899, 1900, and 1903."

WHEREAS in pursuance of section 1 of the said Ordinances it was duly declared and notified on August 28, 1914, that if no claim to the land commonly called or known as Dambullakandemukulana, situate in the village of Bamunaula, in the Kinigoda korale of the Kegalla District, in the Province of Sabaragamuwa, containing in extent 1 acre 2 roods and 10 perches, and shown as lot 63 in preliminary plan 134, and in the annexed diagram, was made to Maxwell MacLagan Wedderburn, Special Officer appointed under section 28 of the said Ordinances, within the period of three months from the date specified in the said notice, such land would be declared the property of the Crown, and dealt with on account of the Crown (*vide* Notice No. 5,314):

And whereas Samarakon Mudiyansele Punchirala made claim thereto, and Thomas Graham Willett, Special Officer appointed under section 28 of the said Ordinances, made due inquiry into such claim, and whereas the said claimant and I came to an agreement in writing dated January 14, 1915, concerning the said land, under section 4, sub-section (1), of the said Ordinances, whereby it was agreed that the said claimant along with Katumetiya Mohandiramalage Anurappu should be declared the purchasers of the said land upon payment on or before April 14, 1915, to the Assistant Government Agent at Kegalla, of a sum of Rupees Forty-one only (Rs. 41), as the purchase amount of the said land, and whereas the said amount has been duly paid, the said Samarakon Mudiyansele Punchirala and Katumetiya Mohandiramalage Anurappu, are hereby, in pursuance of the agreement aforementioned, declared to be the purchasers of the said land, as more fully described herein below.

Description of the Land referred to.

The land commonly called or known as Dambullakandemukulana, situated in the village of Bamunaula, in the Kinigoda korale of the Kegalla District, in the Province of Sabaragamuwa, containing in extent 1 acre 2 roods and 10 perches, shown as lot 63 in preliminary plan 134 and in the annexed diagram; and bounded as follows: on the north by Alawattehena sold by the Crown; on the east by Delgahamulahena claimed by Atapattu Arachchillage Bandirala; on the south by Dambullakandemukulana belonging to the Crown; on the west by Kandehena sold by the Crown.



Surveyor-General's Office,
Colombo, June 30, 1914.

Scale of 8 Chains to an Inch.

G. K. THORNHILL,
for Acting Surveyor-General.

November 19, 1915.

T. G. WILLET,
Special Officer.

Kegalla S. O. No. 139.

Order under Section 4, Sub-section (1), of "The Waste Lands Ordinances of 1897, 1899, 1900, and 1903," admitting Lands to be Private Property.

In the matter of the lands commonly called or known as Godamadewatta and Moragollehena, situate in the village of Ambatenna, in the Kinigoda korale of the Kegalla District, in the Province of Sabaragamuwa, and of "The Waste Lands Ordinances of 1897, 1899, 1900, and 1903."

WHEREAS in pursuance of section 1 of the said Ordinances it was duly notified on July 7, 1911, that if no claim to the lands commonly called or known as Godamadewatta and Moragollehena, situate in the village of Ambatenna, in the Kinigoda korale of the Kegalla District, in the Province of Sabaragamuwa, containing in extent 2 acres 1 rood 38 perches, and shown as lots 2C and 2D in preliminary plan 103 and in the annexed diagram, was made to Maxwell MacLagan Wedderburn, Special Officer appointed under section 23 of the said Ordinances, within the period of three months from the date specified in such notice, such lands would be declared the property of the Crown, and dealt with on account of the Crown (*vide* Notice No. 4,123):

And whereas Ganemadittalaye Pina made claim thereto, and the said Maxwell MacLagan Wedderburn, Special Officer, and Ralph Marcus Worsley, Special Officer appointed under section 28 of the said Ordinances, made due inquiry into such claim, I, Thomas Graham Willett, Special Officer appointed under section 23 of the said Ordinances, with the consent of His Excellency the Governor, do hereby admit the claim of the said claimant to the said lands, as more fully described herein below, under section 4, sub-section (1), of the said Ordinances.

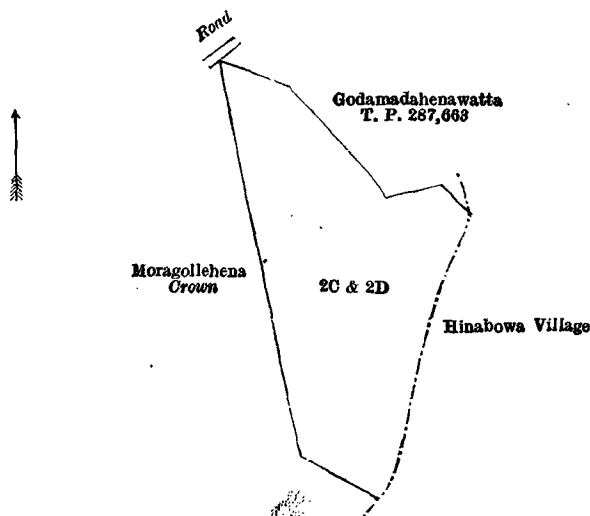
Description of the Lands referred to.

The following lots situated in the village of Ambatenna, in the Kinigoda korale of the Kegalla District, in the Province of Sabaragamuwa, as described in the annexed diagram:—

Preliminary plan 103,

| Lot. | Name of Land. | Extent, A. R. P. |
|-------|------------------|------------------|
| 2C .. | Godamadewatta .. | 2 0 0 |
| 2D .. | Moragollehena .. | 0 1 38 |
| | | 2 1 38 |

and bounded as follows: on the north by a road, Godamadahenawatta sold by the Crown (T. P. 287,663); on the east by the village limit of Hinabowa; on the south and west by Moragollehena belonging to the Crown.



Surveyor-General's Office,
Colombo, December 23, 1914.

Scale of 4 Chains to an Inch.

G. K. THORNHILL,
for Acting Surveyor-General.

November 22, 1915.

T. G. WILLET,
Special Officer.

Kegalla S. O. No. 140.

**Order under Section 2 of "The Waste Lands Ordinances of 1897, 1899, 1900, and 1903,"
declaring Lands to be Crown Property.**

In the matter of the lands called or known as Road and Werellagollemukalana, situate in the village of Ambatenna, in the Kinigoda korale of the Kegalla District, in the Province of Sabaragamuwa, and of "The Waste Lands Ordinances of 1897, 1899, 1900, and 1903."

THE notice required by section 1 of "The Waste Lands Ordinances of 1897, 1899, 1900, and 1903," having been duly published in manner prescribed by that section in respect of the above-named lands (*vide* Notice No. 4,123), and no claim having been made to the said lands or to any interest therein within the period of three months from the date specified in the said notice, I, Thomas Graham Willett, Special Officer appointed under section 28 of the said Ordinances, under and by virtue of the powers vested in me in that behalf by section 2 of the said Ordinances, do hereby on November 22, 1915, order and declare that the said lands, as more fully described herein below, situate in the village of Ambatenna, in the Kinigoda korale of the Kegalla District, in the Province of Sabaragamuwa, and shown as lots 2B and 5 in preliminary plan 103 and in the annexed diagrams, and containing in extent 17 acres 1 rood and 6 perches, are the property of the Crown.

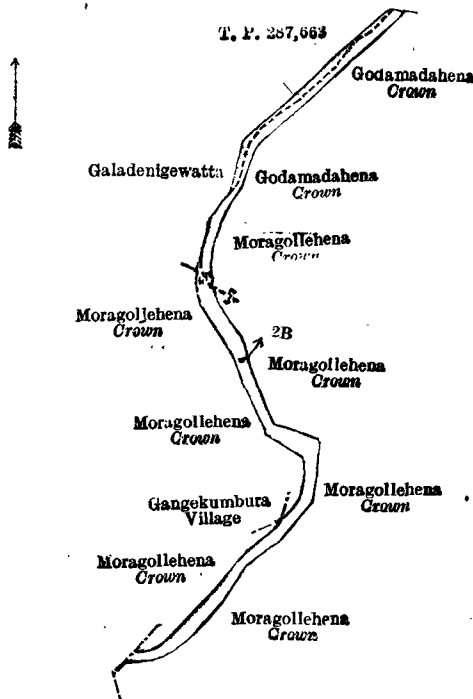
Description of the Lands referred to.

The following lots situated in the village of Ambatenna, in the Kinigoda korale of the Kegalla District, in the Province of Sabaragamuwa, as described in the annexed diagrams:—

I.—Preliminary plan 103.

| Lot. | Road | Name of Land. | Extent, A. R. P. |
|------|------|---------------|------------------|
| 2B | .. | .. | 0 1 36 |

and bounded as follows: on the north by T. P. 287,663; on the east by Godamadahena to be declared the property of the Crown under the Waste Lands Ordinances, Moragollehena to be declared the property of the Crown under the Waste Lands Ordinances; on the south by Moragollehena to be declared the property of the Crown under the Waste Lands Ordinances; on the west by the village limit of Gangekumbura, Moragollehena to be declared the property of the Crown under the Waste Lands Ordinances, the village limit of Gangekumbura, Moragollehena to be declared the property of the Crown under the Waste Lands Ordinances, Galadenigewatta declared to be private property under the Waste Lands Ordinances.



Surveyor-General's Office,
Colombo, October 23, 1915.

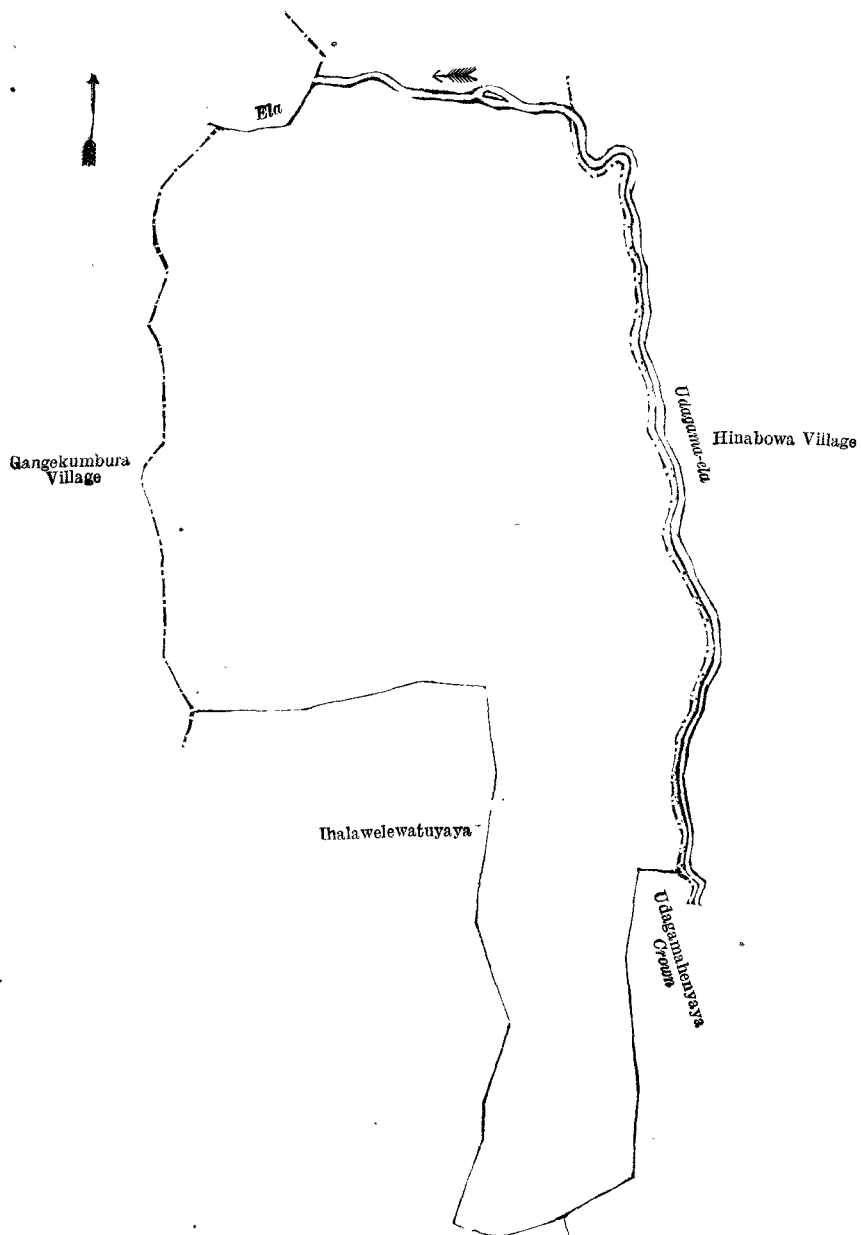
Scale of 4 Chains to an Inch.

G. K. THORNHILL,
for Acting Surveyor-General.

II.—Preliminary plan 103.

| Lot. | Name of Land. | Extent, A. R. P. |
|------|-------------------------|------------------|
| 5 | .. Werellagollemukalana | .. 16 3 10 |

and bounded as follows: on the north by the Udagama-ela; on the east by the Udagama-ela (the village limit of Hinabowa), Udagamahenyaya declared to be the property of the Crown under the Waste Lands Ordinances; on the south by Udagamahenyaya declared to be the property of the Crown under the Waste Lands Ordinances, Ihalawelewatuyaya sold to Kaluappuwahendi Odiris Silva Jayawardana and another under the Waste Lands Ordinances; on the west by the village limit of Gangekumbura.



Surveyor-General's Office,
Colombo, October 23, 1915.

Scale of 4 Chains to an Inch.

G. K. THORNHILL,
for Acting Surveyor-General.

November 22, 1915.

T. G. WILLET,
Special Officer.