

# Ceylon Government Gazette

Published by Authority.

No. 6,772 — FRIDAY, JANUARY 21, 1916.

PART I.—General : Minutes, Proclamations, Appointments, and General Government Notifications.  
 PART II.—Legal and Judicial.  
 PART III.—Provincial Administration.  
 PART IV.—Land Settlement.  
 PART V.—Mercantile, Marine, Municipal, Local, &c.

Separate paging is given to each Part, in order that it may be filed separately.

## Part IV.—Land Settlement.

	PAGE	PAGE
Final Orders .. .. .	13	Preliminary Notices .. .. . 21

### FINAL ORDERS.

Uva S. O. No. 1,996.

Order under Section 4, Sub-section (1), of "The Waste Lands Ordinances of 1897, 1899, 1900, and 1903," admitting Land to be Private Property.

In the matter of the land commonly called or known as Anpittitennehena, situate in the village of Weragoda, in the Kandukara korale of the Buttala division, in the Province of Uva, and of "The Waste Lands Ordinances of 1897, 1899, 1900, and 1903."

WHEREAS in pursuance of section 1 of the said Ordinances it was duly notified on May 16, 1913, that if no claim to the land commonly called or known as Anpittitennehena, situate in the village of Weragoda, in the Kandukara korale of the Buttala division, in the Province of Uva, containing in extent 4 acres, and shown as lot 8G in preliminary plan 253, and in the annexed diagram, was made to John Murray Davies, Special Officer appointed under section 28 of the said Ordinances, within the period of three months from the date specified in such notice, such land would be declared the property of the Crown, and dealt with on account of the Crown (*vide* Notice No. 4,865):

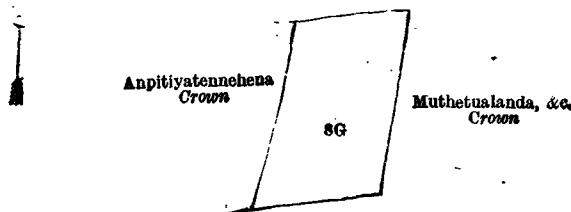
And whereas Udawaradolawalawwe Kanahela Herat Mudiyansele Kalu Banda made claim thereto, and John Murray Davies, Special Officer, appointed under section 28 of the said Ordinances, made due inquiry into such claim, I, Howard Orme Fox, Special Officer appointed under section 28 of the said Ordinances, with the consent of His Excellency the Governor, do hereby admit the claim of the said claimant to the said land, as more fully described herein below, under section 4, sub-section (1), of the said Ordinances.

#### Description of the Land referred to.

The following lot situated in the village of Weragoda, in the Kandukara korale of the Buttala division, in the Province of Uva, as described in the annexed diagram:—

Lot,	Name of Land.	Preliminary plan 253.	Extent, A. R. P.
8G	Anpittitennehena	.. .. .	4 0 0

and bounded as follows : on the north, east, and south by Muthetualanda, &c., to be declared the property of the Crown under the Waste Lands Ordinances ; on the west by Anpitiyatennehena to be declared the property of the Crown under the Waste Lands Ordinances.



Surveyor-General's Office,  
Colombo, October 27, 1915.

November 30, 1915.

Scale of 8 Chains to an Inch.

H. O. Fox,  
Special Officer.

G. K. THORNHILL,  
for Acting Surveyor-General.

D I

## Uva S. O. No. 1,997.

Order under Section 2 of "The Waste Lands Ordinances of 1897, 1899, 1900, and 1903,"  
declaring Lands to be Crown Property.

In the matter of the lands commonly called or known as Parts of Parappa-oya of Kadain-ara and of Welpathi-ara, Rilaellekandura, &c., situate in the village of Weragoda, in the Kandukara korale of the Buttala division, in the Province of Uva, and of "The Waste Lands Ordinances of 1897, 1899, 1900, and 1903."

THE notice required by section 1 of "The Waste Lands Ordinances of 1897, 1899, 1900, and 1903," having been duly published in manner prescribed by that section in respect of the above-named lands (*vide* Notice No. 4,865), and no claim having been made to the said lands or to any interest therein within the period of three months from the date specified in the said notice, I, Howard Orme Fox, Special Officer appointed under section 28 of the said Ordinances, under and by virtue of the powers vested in me in that behalf by section 2 of the said Ordinances, do hereby on November 30, 1915, order and declare that the said lands, as more fully described herein below, situate in the village of Weragoda, in the Kandukara korale of the Buttala division, in the Province of Uva, and shown as lots 1, 4, 4½, 5, 7, 9, 10, 10½, 12, 27½, 28, 28½, 29½, 31, 32, 32A, 32C, 32D, 34, 35, 42, 43, 43½, 44, 44½, 45, 46, 47, 48, 49, 50, 53, 54, 55, 56, 57, 58, 58½, 58¾, 59, 59½, 59¾, 60, 60A, 60B, and 60C in preliminary plan 253 and in the annexed diagram, and containing in extent 846 acres 3 roods and 8 perches, are the property of the Crown.

## Description of the Lands referred to.

The following lots situated in the village of Weragoda, in the Kandukara korale of the Buttala division, in the Province of Uva, as described in the annexed diagram:—

## Preliminary plan 253.

Lot.	Name of Land.	Extent, A. R. P.	Lot.	Name of Land.	Extent, A. R. P.
1	(Parts of Parappa-oya, Kadain-ara, and Welpathi-ara), Rilaellekandura, Diyapihilla-ara, Okurakandura, Bambaragala-ara, Laginagala-ara, Huriyamandiya-ara, Hunuketa-ara, Karate-ara, Atalamulle-ara, Galahira-ara, Mala-ara (parts of Gangoda-ara, Gallinda-ara, Dambagaslande-ara, and Pus-ara)	50 1 13	34	Island in Karate-ara	0 0 20
4	Minor road from Madugahap ttiya to Katugahagalge	3 0 38	35	Island in Diyapihilla-ara	0 0 28
4½	Do.	0 1 32	42	Hompillamukalana	4 1 34
5	Minor road from Alutgedarawatta	0 0 16	43	Rilaellepatana	2 1 25
7	Part of Galwadi-ara	0 1 16	43½	Island in Rilakandura	0 0 24
9	Karatheroda and Binduwagewatte-mukalana	54 3 32	44	Rilaellemukalana	29 2 17
10	Elmandiyemukalana and Galpadiye-mukalana	44 1 12	44½	Keenagoda	9 3 12
10½	Gansabahawa path to Helatuntala	0 1 27	45	Bellangoda, &c.	180 0 8
12	Ata.amullegala (rock)	14 1 7	46	Island in Parappa- ya	0 0 21
27½	Part of Gansabahawa path to Helatuntala	0 0 3	47	Do.	0 1 33
28	Katukendagodaroda	1 2 7	48	Rathpahayeroda	0 2 18
28½	Path to Helagedarawatta	0 0 19	49	Island in Diyapihilla-ara	0 0 19
29½	Gansabahawa path to Helatuntala, &c.	0 0 27	50	Island in Okur kandura	0 0 8
31	Do.	0 0 35	53	Bogahaellemukalana	43 0 15
32	Watagodagommana, &c.	1 3 5	54	Bogahaelletalawa	2 1 33
32A	Watagodagoimmana, &c. (reservation for stream)	0 3 18	55	Galhiremukalana	33 0 28
32C	Watagodagommana, &c. (reservation for road)	0 1 14	56	Laginagalatalawa	56 0 0
32D	Do.	0 0 10	57	Laginagalamukalana	7 1 39
			58	Laginagalatalawa	61 3 9
			58½	Henmulla	19 0 33
			58¾	A portion of footpath	0 0 20
			59	Galayalabeddemukalana	57 2 12
			59½	Parts of Bambaragala-ara, &c.	1 2 27
			59¾	Part of Kudumirawe ara	0 3 6
			60	Pitaparemukalana, &c.	128 0 7
			60A	Welipothamukalana (reservation for road)	0 1 25
			60B	Welipothamu' a'ana	2 0 3
			60C	Welipothamukalana (reservation for stream)	1 0 33
					846 3 8

and bounded as follows: on the north by the village limit of Atala, part of Welpathi-ara, part of Gangoda-ara, the village limit of Atala, the village limit of Helatuntala (part of Galwadi-ara); on the east by the village limit of Helatuntala (a road), the village limit of Pahalatuntala (a road), part of Gallinda-ara, part of Dambagaslande-ara, the village limit of Kotaneluwa, a rock, the village limit of Kotaneluwa; on the south by the village limit of Degalarambe, Henamulla, trigonometrical station, the village limit to Degalarambe, the village limit of Katugahagalge, parts of Bambaragala-ara, Kirambe-ara, Kudumirawe-ara, and Pus-ara); on the west by a part of Parappa-oya, the village limit of Atala (part of Kadain-ara), the village limit of Atala.

NOTE.—The following lots lying within the above-mentioned boundaries are excluded from this order, and no part of their aggregate acreage of 1,798 acres 3 roods and 28 perches is included in the acreage of 846 acres 3 roods and 8 perches given above:—

## Preliminary plan 253.

Lot.	Name of Land.	Extent, A. R. P.	Lot.	Name of Land.	Extent, A. R. P.
A 2	Weragodakumbura	31 0 39	A 8G	Anpitiyennehena	4 0 0
A 2½	Medagodawatta	1 2 18	A 8H	Anpitiyennehena (reservation for road)	0 1 15
A 3	Kammalwatta	1 2 36	A 8I	Anpitiyennehena	1 3 32
A 6	Alutgedarawatta	1 0 25	A 8J	Kiriseppadaulkarayahitiyawatta	0 0 16
A 8	Panuyaya, &c.	744 2 17	A 8K	Helawatta	0 0 9
A 8A	Muthetiyyawelandewatta	0 0 23	A 8L	Waraketiyyehenyaya (reservation for road)	0 2 8
A 8B	Kumbukkottewatta	0 0 9	A 8M	Waraketiyyehenyaya	13 2 37
A 8C	Rodiwatta	1 0 13	A 8N	Anpitiyennehena (reservation for road)	0 1 6
A 8D	Moragahalandshehena, &c. (reservation for Parappa-oya and Welpathi-ara)	4 0 10	A 8O	Dummalawattehenyaya, &c. (reservation for road)	1 3 16
A 8E	Muthetiyyawehenyaya, &c.	136 2 19			
A 8F	Dummalawattehenyaya	13 1 22			

Lot.	Name of Land.	Extent.	A.	R.	P.	Lot.	Name of Land.	Extent.	A.	R.	P.
A 8P	Keenagodaya, &c.	44	2	25		A 8AS	Pihillearawa	0	1	37	
A 8Q	Waraketiyeheyaya, &c. (reservation for Karate-ara)	0	1	32		A 8AU	Muthetuālanda, &c.	426	1	16	
A 8R	Narangahawattearawa	0	2	14		A 11	Galkandeyaya	2	2	21	
A 8S	Waraketiyeheyaya (reservation for stream)	1	3	16		A 13	Narangahawatta	1	1	33	
A 8T	Watagodahenyaya (reservation for stream)	1	2	36		A 13A	Kalagahawatta	1	1	2	
A 8U	Watagodahenyaya	3	3	8		A 13½	Bulugahawatta	0	1	10	
A 8V	Watagodahenyaya (reservation for road)	0	1	36		A 14	Do.	0	3	25	
A 8W	Do. (do.)	0	1	33		A 15	Alutgedarawatta	0	2	9	
A 8X	Do. (do.)	0	1	24		A 16	Polwatta	0	1	4	
A 8Y	Kahikendagodahenyaya (reservation for stream)	0	0	20		A 17	Alutgedarawatta	0	1	33	
A 8Z	Galwangediyahena (reservation for stream)	0	3	13		A 18	Medagedarawatta	0	1	34	
A 8AA	Watagodahenyaya (reservation for stream)	0	0	26		A 19	Narangahawatta	0	2	31	
A 8AB	Galwangediyahena	3	3	5		A 20	Tenneawatta	0	1	32	
A 8AC	Do.	1	1	2		A 21	Do.	0	3	9	
A 8AD	Galwangediyahena (reservation for stream)	0	2	32		A 22	Pahalagedarawattēhena	1	1	5	
A 8AE	Watagodahena, &c.	94	3	32		A 23	Meegaswatta	0	1	9	
A 8AF	Watagodahena, &c. (reservation for stream)	5	3	36		A 24	Do.	0	1	12	
A 8AG	Rathpahayehenyaya, &c. (reservation for stream)	4	2	31		A 25	Medagedara-alutwatta	0	2	17	
A 8AH	Do.	36	0	0		A 26	Peellagawawatta alias Linda-gawawatta	0	1	7	
A 8AI	Rathpahayehenyaya &c. (reservation for road)	2	3	28		A 27	Galwangediyewatta	0	1	6	
A 8AJ	Weragodahena	3	3	2		A 29	Atalamullearawa	0	1	32	
A 8AK	Malkolongashenyaya	30	0	20		A 30	Atalamullewatta	3	0	36	
A 8AL	Malkolongashenyaya (reservation for stream)	4	1	11		A 30½	Binduwagewatta	0	3	6	
A 8AM	Kukulwewelmadehena (reservation for road)	0	2	4		A 32B	Watagodagommana, &c.	0	3	9	
A 8AN	Do.	2	0	1		A 32E	Do.	0	2	34	
A 8AO	Kukulwewelmadehena (reservation for stream)	1	0	2		A 32F	Binduwagewatta	0	0	15	
A 8AP	Do.	2	0	33		A 33	Pansala-arawa	1	2	18	
A 8AQ	Rilaelleyaya, &c.	119	2	14		A 36	Weragoda-arawa	3	1	33	
						A 37	Helawatta and Bubulewatta	2	1	31	
						A 38	Walwewewatta, Pihillagawatta, and Pahalawatta	5	2	10	
						A 39	Puwakaramba	1	1	33	
						A 40	Walawewewatta	0	2	21	
						A 41	Weragodapansalawatta	5	0	26	
						A 41½	Pansala-addarawatta	0	0	36	
						A 45A	Helawatta	0	0	15	
						A 51	Nagollearawa	0	3	27	
						A 52	Helagedarawatta and Pahalagedarawatta	3	0	24	
								1,798	3	28	

[For Diagram see page 16.]

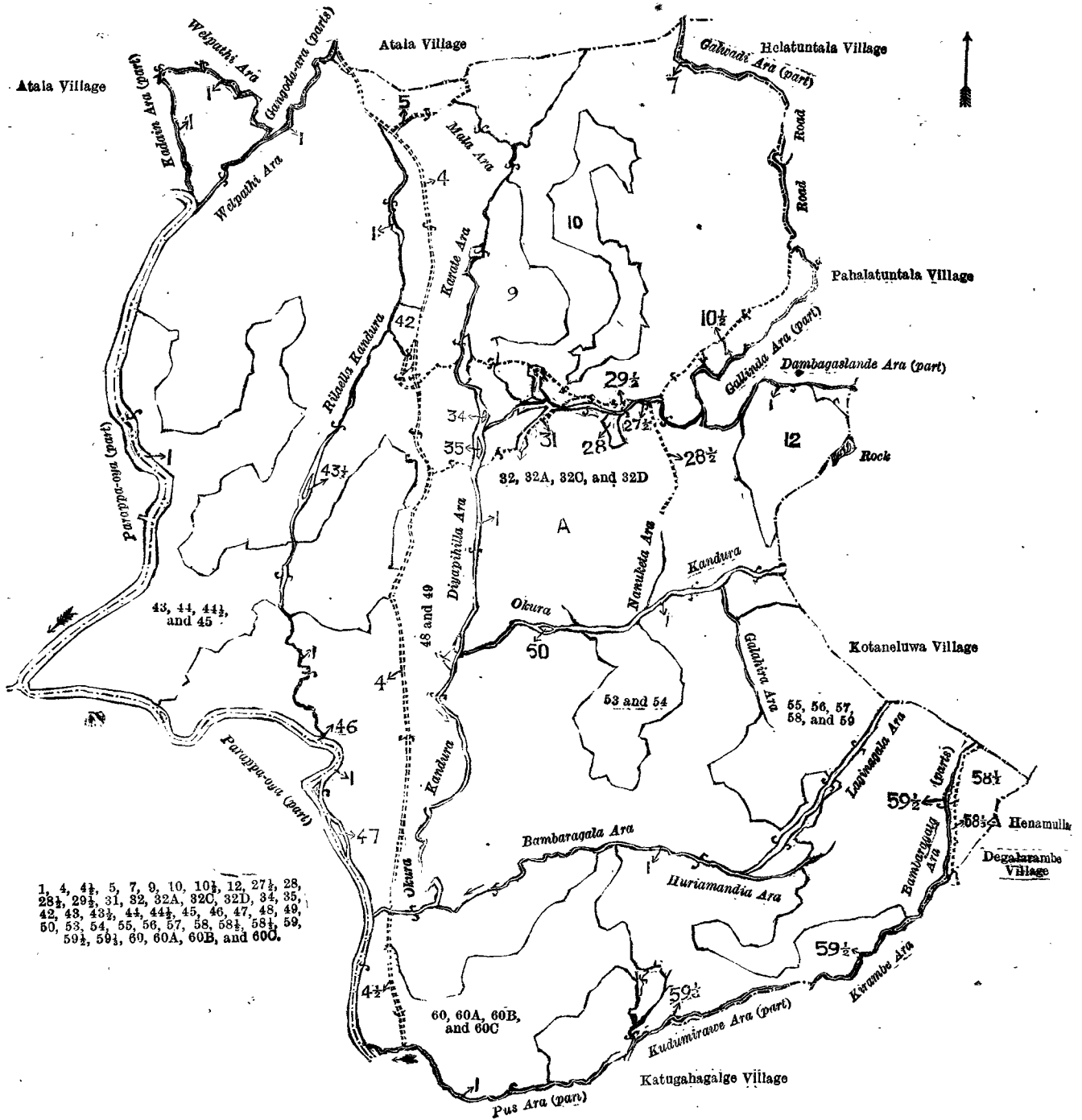
### Uva S. O. No. 1,998.

#### Order under Section 4, Sub-section (1), of "The Waste Lands Ordinances of 1897, 1899, 1900, and 1903," declaring Lands to be Crown Property.

In the matter of the lands commonly called or known as Kosgahamullamukalana, Damangodapatana, &c., situate in the village of Giragamana, in the Kandukara korale of the Buttala division, in the Province of Uva, and of "The Waste Lands Ordinances of 1897, 1899, 1900, and 1903."

WHEREAS in pursuance of section 1 of the said Ordinances it was duly notified on March 14, 1913, that if no claim to the lands commonly called or known as Kosgahamullamukalana, Damangodapatana, &c., situate in the village of Giragamana, in the Kandukara korale of the Buttala division, in the Province of Uva, containing in extent 2,214 acres 1 rood and 20 perches, and shown as lots 1, 2, 3, 4, 5, 6, 7, 8, 8A, 8C, 8E, 8F, 8H, 8I, 8J, 8K, 8L, 8M, 8N, 8P, 8Q, 8½, 8½, 8½, 8½, 8½, 8½, 10½, 11, 13, 14, 20, 23, 24, 25, 26, 28, 32, 32½, 33, 33½, 34, 35, 36, 37, 38, 39, 39½, 39½, 39½, 40, 41, 42, 43, and 44 in preliminary plan 235, and in the annexed diagram was made to John Murray Davies, Special Officer appointed under section 28 of the said Ordinances, within the period of three months from the date specified in such notice, such lands would be declared the property of the Crown, and dealt with on account of the Crown (*vide* Notice No. 4,791):

And whereas (1) Tikiri Banda Katugaha and (2) Punchi Banda Katugaha made claim thereto, and whereas the said two claimants came to two agreements in writing dated January 7 and 17, 1914, respectively, whereby in consideration of the Settlement Officer abandoning from this notice and settling as private property, otherwise than under the Waste Lands Ordinances, lots 22, 30, 31 of the notice and of block survey preliminary plan 235, and 718 acres 1 rood and 30 perches more or less of lot 8 of the same notice and block survey preliminary plan, now shown as lots 8B, 8D, 8G, and 8O on the same block survey preliminary plan, they withdrew their claims to the above-mentioned lots 1, 2, 3, 4, 5, 6, 7, 8, 8A, 8C, 8E, 8F, 8H, 8I, 8J, 8K, 8L, 8M, 8N, 8P, 8Q, 8½, 8½, 8½, 8½, 8½, 8½, 10½, 11, 13, 14, 20, 23, 24, 25, 26, 28, 32, 32½, 33, 33½, 34, 35, 36, 37, 38, 39, 39½, 39½, 39½, 40, 41, 42, 43, and 44 of this order, I, Howard Orrie Fox, Special Officer appointed under section 28 of the said Ordinances, under and by virtue of the powers vested in me in that behalf by section 4 of the said Ordinances, do hereby on November 15, 1915, order and declare under section 4, sub-section (1), of the said Ordinances, that the said lands, as more fully described herein-below, are the property of the Crown.



Surveyor-General's Office,  
Colombo, October 27, 1915.

Scale of 32 Chains to an Inch.

G. K. THORNHILL,  
for Acting Surveyor-General.

November 30, 1915.

H. O. Fox,  
Special Officer.

*Description of the Lands referred to.*

The following lots situated in the village of Giragamana, in the Kandukara korale of the Buttala division, in the Province of Uva, as described in the annexed diagram:—

Preliminary plan 235.

Lot.	Name of Land.	Extent, A. R. P.	Lot.	Name of Land.	Extent, A. R. P.
1	Kosgahamullamukalana	2 1 15	8A	Koskotamulleyaya, Malgaslandeyaya	44 0 14
2	Damangodapatana	2 0 30	8C	Malgaslandeyaya (reservation for Gansabhawa road)	0 0 38
3	Kosgahamullamukalana	1 3 2	8E	Badaldoweyaya (do.)	0 2 9
4	Damangodapatana	18 3 38	8F	Thalawattehena (do.)	0 1 37
5	Karagahakapallemukalana	1 1 38	8H	Muthagodeyaya	80 1 14
6	Damangodapatana	12 2 10	8I	Do. (reservation for Gansabhawa road)	0 2 11
7	Karagahakapallemukalana	1 1 16	8J	Balagollayaya (do.)	0 2 0
8	Konmandiyeyaya, Demodarayaya, Katuweyaya, Medagodelanda, Galelanda, Kendalandeyaya, Mahamunkolalandayaya, Ellandeyaya, Kumbukgelandayaya, Mahamirisayaya	974 1 15	8K	Muthagodeyaya, Balagolleyaya, Thalawattelandeyaya (reservation for Gansabhawa road)	1 0 2

Lot.	Name of Land.	Extent, A. R. P.	Lot.	Name of Land.	Extent, A. R. P.
8L	Thalawattelandeyaya ( do. )	0 1 4	24	Kahatagahapataneroada	6 3 20
8M	Balagolleyaya ( do. )	0 1 1	25	Kahatagahagodemukalanekella	2 0 32
8N	Thalawattelandeyaya	9 3 0	26	Kahatagahagodemukalana	9 1 4
8P	Mullehena	22 1 26	28	Weeragodekella	0 3 10
8Q	Hedapolgaslandeyaya	30 0 9	32	Mewelgodepatana	20 0 7
8½	Part of Koskotamulle-ara, Tambale-ara, part of Parape-oya, Katutal-ara, part of Maha-ara, and other streams	20 0 21	32½	Footpath	0 0 28
8¼	Gansabhawa path	0 0 26	33	Dodanmandiyepatana	91 1 28
8½	Part of Ambalanpota-ara, Katuwe-ara, part of Lunugala-ara, Gallinda-ara, Kenakote-ara	10 2 12	33½	Footpath	0 0 28
8½	Gansabhawa road	0 2 2	34	Giragammanagodetalawa	63 1 11
8½	Do.	0 1 4	35	Giragammanagodekotuwa	5 3 3
8½	Gansabhawa path	0 1 32	36	Giragammanatalawamukalana	5 1 24
8½	Do.	0 0 28	37	Galelandemukalana	3 1 37
10½	Gansabhawa road	0 1 2	38	Island (in Maha-ara)	0 0 9
11	Koskotamulleroada	1 0 11	39	Giragammanamukalana	692 1 17
13	Monnahampaganagaleroda	2 2 20	39½	Footpath	0 1 9
14	Aramberoda	1 2 39	39½	Do.	0 0 31
20	Island (in Koskotamulle-ara)	0 0 22	39½	Do.	0 0 13
23	Kahatagahagodepatana	22 3 22	40	Puhulatalawa	43 3 27
			41	Island (in Parappa-oya)	1 2 6
			42	Do. ( do. )	0 0 11
			43	Footpath	0 0 14
			44	Do.	0 1 1
					2,214 1 20

and bounded as follows: on the north by the village limit of Welanhinna; on the east by the village limit of Bogahapelessa, parts of Maha-ara and Parappa-oya (the village limits of Bogahapelessa and Katugahagolge); on the south by parts of Kadayin-ara and Puhulgala-ara, the boundary of Buttala korale; on the west by the boundary of Buttala korale, parts of Ambalanpota-ara and Lunugala-ara (the village limit of Moratuwegama), the village limit of Mayilahinna, part of Koskotamulle-ara, the village limit of Mayilahinna.

NOTE.—The following lots lying within the above-mentioned boundaries are excluded from this order, and their aggregate acreage of 751 acres 3 roods and 32 perches is not included in the acreage of 2,214 acres 1 rood and 20 perches given above:—

## Preliminary plan 235.

Lot.	Name of Land.	Extent, A. R. P.	Lot.	Name of Land.	Extent, A. R. P.
A 8B	Koskotamulleyaya, Malgaslandeyaya	41 3 17	A 21	Kadakuwewatta	1 0 6
A 8G	Thalawattehena, Badaldoweyaya, Madukoteyaya, Damunugodeyaya, Weeragodahenyaya, Patangiketiyehena, Balagolleyaya	231 0 39	A 22	Kahatagahagodemukalana	10 0 25
A 9	Ganpitiyegederawatta and Dengollegederawatta	3 0 30	A 27	Siyambalagaswatta, Pitiyegederawatta, Hunugalagederawatta, Galtenwatta, Siribaddanawatta	3 0 27
A 10	Dengollegederawatta and Talawatta	1 2 6	A 29	Siribadanawatta	0 3 4
A 12	Koskotamullekammalewatta	3 1 36	A 30	Weeragoda	0 3 10
A 15	Arambewatta	0 2 27	A 31	Weeragodepatana	1 1 22
A 16	Talawatta, Hunuketewatta	2 2 28	8D	Malgaslandeyaya	1 1 28
A 17	Talawattearawa	1 1 12	8O	Thalawattehena, Badaldoweyaya, Madukoteyaya, Damunugodeyaya, Weeragodahenyaya, Patangiketiyehena, Balagolleyaya, Algalandeyaya, Heenmukalanlanda	444 2 6
A 18	Pahalagederawatta	0 3 36			
A 19	Wattegederawatta, Ganpitiyegederawatta, Madukotewatta	1 2 33			
					751 3 32

[For Diagram see page 18.]

**Order under Section 2 of "The Waste Lands Ordinances of 1897, 1899, 1900, and 1903," declaring Lands to be Crown Property.**

In the matter of the lands commonly called and known as Panukeralanda, situate in the village of Uggala, in Meda pattu of Hewagam korale of the Colombo District, in the Western Province, and of "The Waste Lands Ordinances of 1897, 1899, 1900, and 1903."

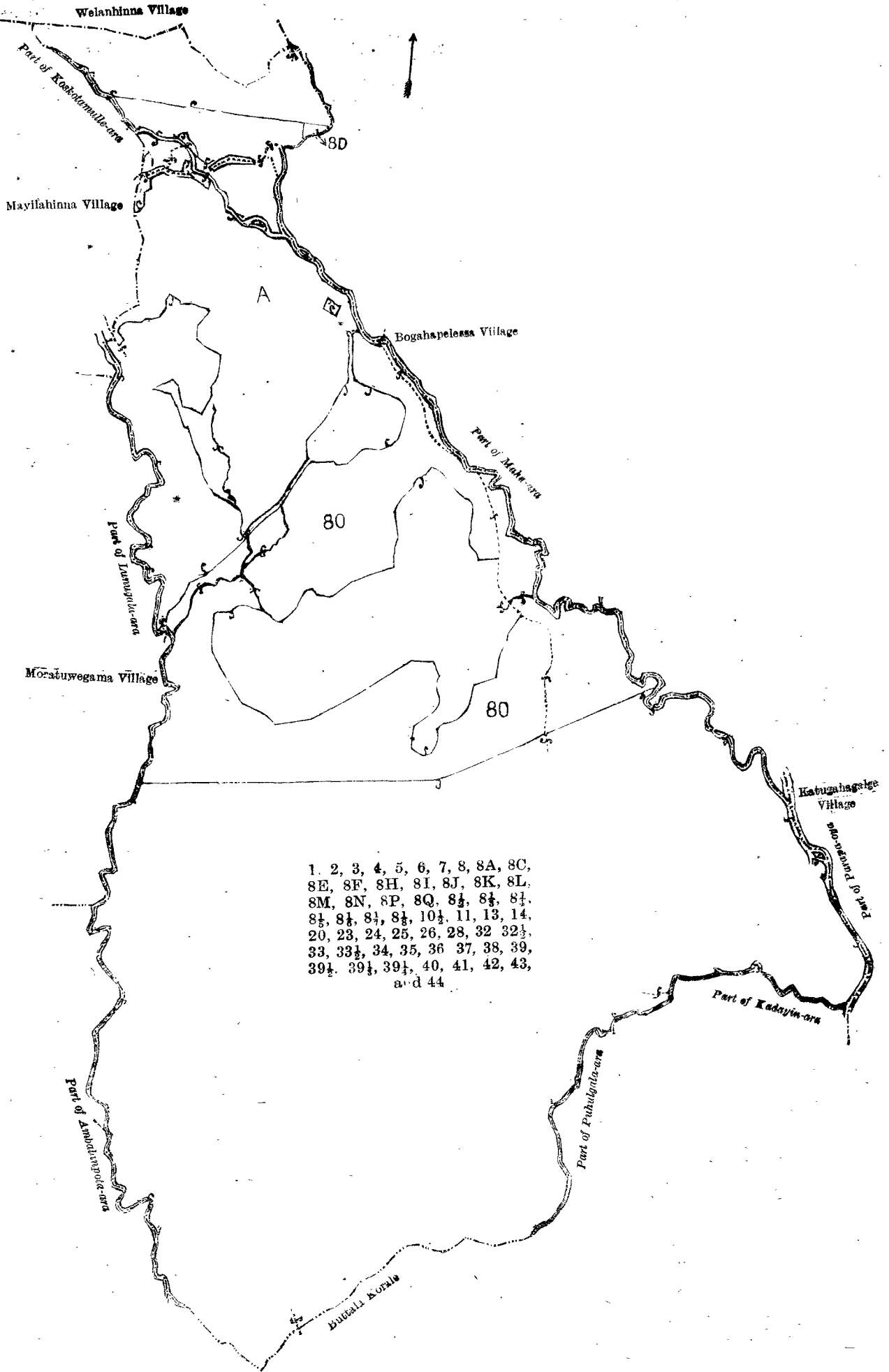
THE notice required by section 1 of "the Waste Lands Ordinances of 1897, 1899, 1900, and 1903," having been duly published in manner prescribed by that section in respect of the above-named lands (*vide* Notice No. 5,618), and no claim having been made to the said lands or to any interest therein, within the period of three months from the date specified in the said notice, I, Charles Valentine Brayne, Assistant Government Agent, Colombo and Negombo Districts, under and by virtue of the powers vested in me in that behalf by section 2 of the said Ordinances, do hereby on December 22, 1915, order and declare that the said lands, as more fully described herein below, situate in the village of Uggala, in Meda pattu of Hewagam korale of the Colombo District, in the Western Province, and shown as lots 5864 and 5869 in preliminary plan 15,602, and in the annexed diagrams, and containing in extent 2 roods and 30 perches, are the property of the Crown.

*Description of the Lands referred to.*

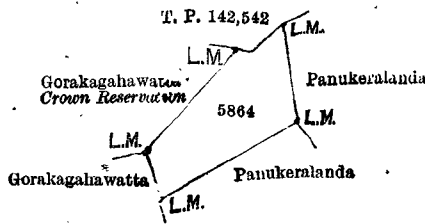
The following lots situated in the village of Uggala, in Meda pattu of Hewagam korale of the Colombo District, in the Western Province, as described in the annexed diagram:—

I.—Preliminary plan 15,602.

Lot.	Name of Land.	Extent, A. R. P.
5864	Panukeralanda	0 2 5



and bounded as follows : on the north-east by Panukeralanda settled on Manchanayakage Agilis of Uggala ; on the south-east by Panukeralanda settled on Manchanayakage Yahonis of Uggala ; on the south-west by Gorakagahawatta sold by the Crown to Kristoppuge Babbu Appu of Uggala ; and on the north-west by Gorakagahawatta, Crown reservation, and land depicted in title plan 142,542.



Surveyor-General's Office,  
Colombo, April 10, 1915.

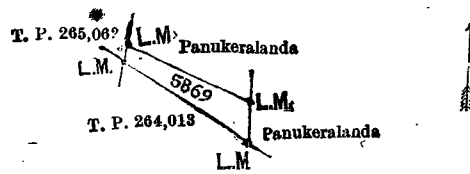
Scale of 4 Chains to an Inch.

C. R. LUNDIE,  
for Surveyor-General.

II.—Preliminary plan 15,602.

Lot.	Name of Land.	Extent, A. R. P.
5869	Panukeralanda	0 0 25

and bounded as follows : on the north-east by Panukeralanda sold by the Crown to Gamage Davith Sinno ; on the east by Panukeralanda, Crown ; on the south-west by land depicted in title plan 264,013 ; and on the north-west by land depicted in title plan 265,062.



Surveyor-General's Office,  
Colombo, April 10, 1915.

Scale of 4 Chains to an Inch.

C. R. LUNDIE,  
for Surveyor-General.

C. V. BRAYNE,

Assistant Government Agent,  
Colombo and Negombo Districts.

December 22, 1915.

**Order under Section 4, Sub-section (1), of "The Waste Lands Ordinances of 1897, 1899, 1900, and 1903." declaring Land to be Crown Property.**

In the matter of the land commonly called or known as Murutagahawatta (reservation for stream), situate in the village of Makura, in Udugaha pattu of Hapitigam korale of the Negombo District, in the Western Province, and of "The Waste Lands Ordinances of 1897, 1899, 1900, and 1903."

WHEREAS in pursuance of section 1 of the said Ordinances it was duly notified on January 16, 1914, that if no claim to the land commonly called or known as Murutagahawatta (reservation for stream), situate in the village of Makura, in Udugaha pattu of Hapitigam korale of the Negombo District, in the Western Province, containing in extent 3 roods only, and shown as lot 5176 in preliminary plan 15,388, as described in the annexed diagram, was made to the Assistant Government Agent, Colombo and Negombo Districts, within the period of three months from the date specified in such notice, such land would be deemed the property of the Crown, and dealt with on account of the Crown (*vide* Notice No. 5,107) :

And whereas Mapahamillage Punchi Appuhamy of Makura made claim thereto, and whereas the said claimant has withdrawn his claim to the said lot 5176, in preliminary plan 15,388, I, Charles Valentine Brayne, Assistant Government Agent, Colombo and Negombo Districts, under and by virtue of the powers vested in me in that behalf by section 4 of the said Ordinances, do hereby on December 21, 1915, order and declare under section 4, sub-section (1), of the said Ordinances, that the said land known as Murutagahawatta (reservation for stream), as more fully described herein below, is the property of the Crown.

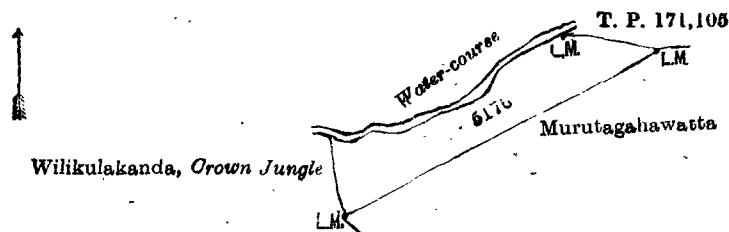
*Description of the Land referred to.*

The following lot situated in the village of Makura, in Udugaha pattu of Hapitigam korale of the Negombo District, in the Western Province, as described in the annexed diagram :—

Preliminary plan 15,388.

Lot.	Name of Land.	Extent, A. R. P.
5176	Murutagahawatta (reservation for stream)	0 3 0

and bounded as follows : on the north by water-course ; on the east by the land depicted in title plan 171,105 ; on the south by Murutagahawatta settled on Mapahamillage Punchi Appuhamy of Makura ; on the west by Wilikulakanda, Crown jungle.



Surveyor-General's Office,  
Colombo, October 15, 1913.

Scale of 4 Chains to an Inch.

C. R. LUNDIE,  
for Surveyor-General.

C. V. BRAYNE,

Assistant Government Agent,  
Colombo and Negombo Districts.

December 21, 1915.

**Order under Section 2 of "The Waste Lands Ordinances of 1897, 1899, 1900, and 1903,"  
declaring Land to be Crown Property.**

In the matter of the land commonly called and known as Bangadeniyakele *alias* Wewa Ihalakele (reservation for road), situate in the village of Bangadeniya, in Munnessaram Pattu North, of the Pitigal Korale North, of the Chilaw District, in the North-Western Province, and of "The Waste Lands Ordinances of 1897, 1899, 1900, and 1903."

THE notice required by section 1 of "The Waste Lands Ordinances of 1897, 1899, 1900, and 1903," having been duly published in manner prescribed by that section in respect of the above-named land (*vide* Notice No. 5,610), and no claim having been made to the said land or to any interest therein within the period of three months from the date specified in the said notice, I, Charles Henry Collins, Assistant Government Agent of the Puttalam and Chilaw Districts, under and by virtue of the powers vested in me in that behalf by section 2 of the said Ordinances, do hereby on December 4, 1915, order and declare that the said land, as more fully described herein below, situate in the village of Bangadeniya, in Munnessaram Pattu North of the Pitigal Korale North, of the Chilaw District, in the North-Western Province, and shown as lots 2,393 in preliminary plan 4,405 and in the annexed diagram, and containing in extent 25 perches, is the property of the Crown.

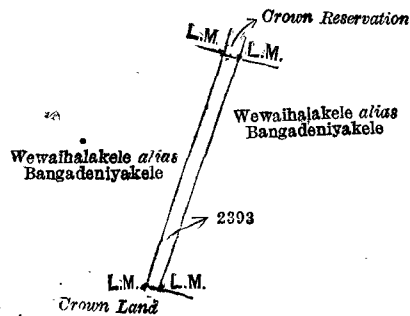
*Description of the Land referred to.*

The following lot situated in the village of Bangadeniya, in Munnessaram Pattu North of Pitigal Korale North, Chilaw District, of the North-Western Province, as described in the annexed diagram :—

Preliminary plan 4,405.

Lot.	Name of Land.	Extent, A. R. P.
2393	Bangadeniyakele <i>alias</i> Wewa Ihalakele (reservation for road)	0 0 25

and bounded as follows: on the north by Crown reservation; on the east by Wewa Ihalakele *alias* Bangadeniyakele sold by the Crown to M. C. Alagappa Chetty; on the south and west by Wewa Ihalakele *alias* Bangadeniyakele belonging to the Crown.



Surveyor-General's Office,  
Colombo, June 11, 1915.

Scale of 4 Chains to an Inch.

C. R. LUNDIE,  
for Surveyor-General.

December 4, 1915.

C. H. COLLINS,  
Assistant Government Agent.

**Order under Section 4, Sub-section (1), of "The Waste Lands Ordinances of 1897, 1899, 1900, and 1903,"  
declaring Lands to be Crown Property.**

In the matter of the lands commonly called or known as Andiwateheressa and Andiwateheressa (rock), situate in the village of Mabopitiya, in the Kandua pattu of the Paranakuru korale, in the Kegalla District of the Province of Sabaragamuwa, and of "The Waste Lands Ordinances of 1897, 1899, 1900, and 1903."

WHEREAS in pursuance of section 1 of the said Ordinances it was duly notified on June 4, 1915, that if no claim to the lands commonly called or known as Andiwateheressa and Andiwateheressa (rock), situate in the village of Mabopitiya, in the Kandua pattu of the Paranakuru korale, in the Kegalla District of the Province of Sabaragamuwa, containing in extent 2 acres 2 roods and 2 perches, and shown as lots 592 and 593 in preliminary plan 2,149, as described in the annexed diagram was made to the Assistant Government Agent of the Kegalla District, Province of Sabaragamuwa, within the period of three months from the date specified in such notice, such land would be deemed the property of the Crown, and dealt with on account of the Crown (*vide* Notice No. 5,586):

And whereas Wattedgedara Punchirala of Mabopitiya made claim thereto, and whereas the said claimant has withdrawn his claim to the said lands, I, Harry Archibald Burden, Assistant Government Agent of the Kegalla District, Province of Sabaragamuwa, under and by virtue of the powers vested in me in that behalf by section 4 of the said Ordinances, do hereby on November 11, 1915, order and declare under section 4, sub-section (1), of the said Ordinances, that the said lands, as more fully described herein below, are the property of the Crown.

*Description of the Lands referred to.*

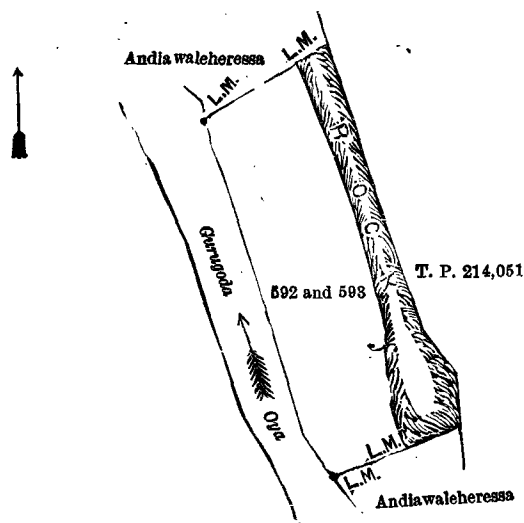
The following lots situated in the village of Mabopitiya, in Kandua pattu of Paranakuru korale, in the Kegalla District, Province of Sabaragamuwa, as described in the annexed diagram :—

Preliminary plan 2,149.

Lot.	Name of Land.	Extent, A. R. P.
592	Andiwateheressa	1 3 17
593	Andiwateheressa (one solid rock)	0 2 25
		<hr/> 2 2 2

and bounded as follows: on the north by Epitawattehena claimed by K. Appuhamy, Korawakkewatta claimed by K. Appuhamy and land depicted in title plan 67,609; on the south by Aludeniya watta claimed by A. Kiri Ukkuwa, Korawakkewatta claimed by K. Appuhamy, land depicted in title plan 67,664, Hewanawatta claimed by W. Appuhamy and by the boundary limits of Danakirigala village; on the west by the boundary limits of Galatara village; and on the east by the boundary limits of Danakirigala village.





Surveyor-General's Office,  
Colombo, July 9, 1914.

Scale of 4 Chains to an Inch.

C. R. LUNDIE,  
for Acting Surveyor-General.

November 11, 1915.

H. A. BURDEN,  
Assistant Government Agent.

**PRELIMINARY NOTICES.**

**Hambantota Notice No. 5,733.**

Notice under "The Waste Lands Ordinances of 1897, 1899, 1900, and 1903."

TAKE notice that unless within three months from January 21, 1916, the persons, if any, who claim any interest in the lands hereinafter mentioned or in any one or more of such lands or to some interest therein make claim in person or in writing to the said lands or any of them or to some interest therein to T. G. Willett, Esq., Special Officer appointed under section 28 of "The Waste Lands Ordinances of 1897, 1899, 1900, and 1903," at his office at Fort, Colombo :

Such Special Officer, in pursuance of the powers vested in him by the said Ordinances, will declare by writing under his hand that the said lands, or such of them as to which no claim has been made, are the property of the Crown.

T. G. WILLETT,  
Special Officer.

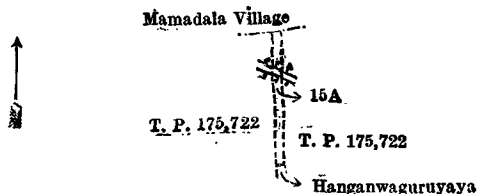
*Description of the Lands referred to.*

The following lots situated in the village of Beminiyanwila, in the East Giruwa pattu of the Hambantota District, in the Southern Province, as described in the annexed diagrams :—

I.—Preliminary plan 465.

Lot.	Name of Land.	Extent, A. R. P.
15A	Hanganwaguruyaya	0 0 16

and bounded as follows : on the north by the village limit of Mamadala ; on the east by T. P. 175,722 ; on the south by Hanganwaguruyaya claimed by Alexander Veratheris ; on the west by T. P. 175,722.



Scale of 8 Chains to an Inch.

Surveyor-General's Office,  
Colombo, July 2, 1915.

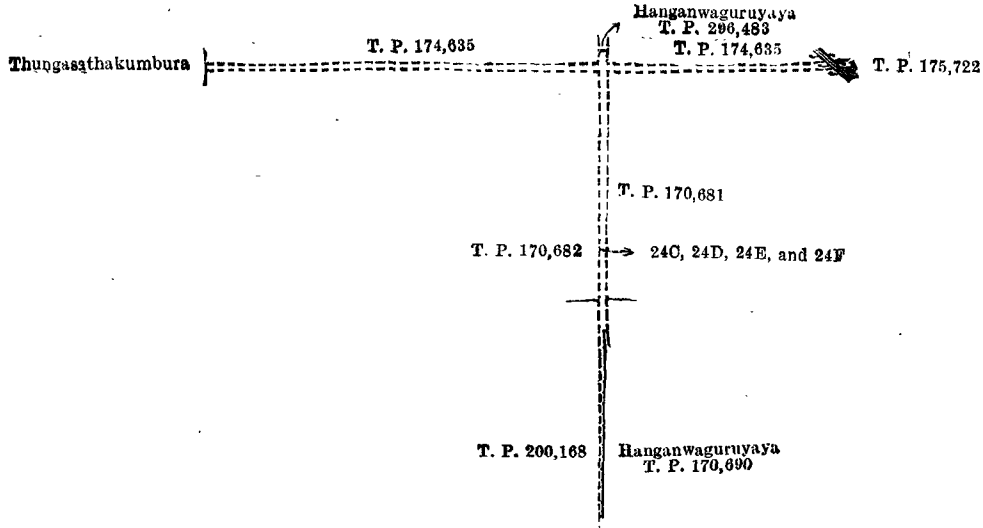
G. K. THORNHILL,  
for Surveyor-General.

II.—Preliminary plan 465.

Lot.	Name of Land.	Extent, A. R. P.
24C	Hanganwaguruyaya	0 0 25
24D	Nikawala	0 1 18
24E	Do.	0 1 24
24F	Hanganwaguruyaya	0 0 21

1 0 8

and bounded as follows : on the north by T. P. 174,635, Hanganwaguruyaya sold by the Crown (T. P. 206,483), T. P. 174,635 ; on the east by T. P. 175,722, T. P. 170,681, Hanganwaguruyaya (T. P. 170,690) ; on the south by Hanganwaguruyaya (T. P. 170,690) ; on the west by T. P. 200,168, T. P. 170,682, Thunpenthakumbura sold by the Crown.



Surveyor-General's Office,  
Colombo, July 2, 1915.

Scale of 8 Chains to an Inch.

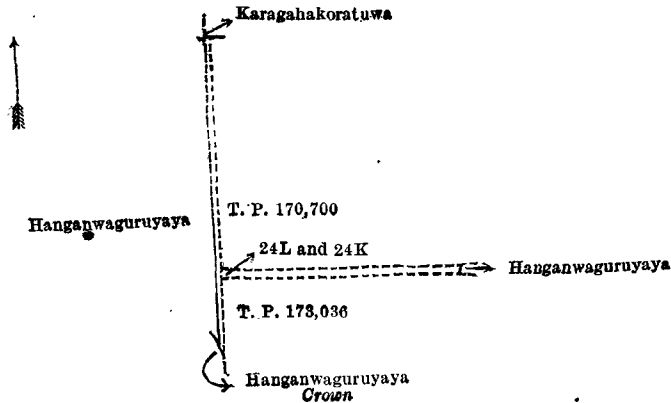
G. K. THORNHILL,  
for Surveyor-General.

III.—Preliminary plan 465.

Lot.	Name of Land.
24L ..	Hanganwaguruyaya
24K ..	Do.

Extent.	A.	R.	P.
..	0	1	0
..	0	0	39
	<hr/>		
	0	1	39

and bounded as follows : on the north by Karagahakoratuwa sold by the Crown ; on the east by T. P. 170,700, Hanganwaguruyaya sold by the Crown ; on the south by T. P. 173,036, Hanganwaguruyaya declared to be the property of the Crown under the Waste Lands Ordinances ; on the west by Hanganwaguruyaya sold by the Crown.



Surveyor-General's Office,  
Colombo, July 2, 1915.

Scale of 8 Chains to an Inch.

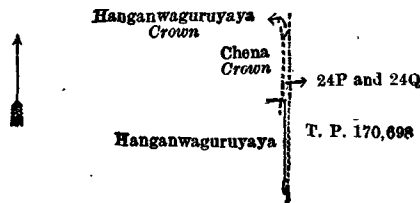
G. K. THORNHILL,  
for Surveyor-General.

IV.—Preliminary plan 465.

Lot.	Name of Land.
24P ..	Hanganwaguruyaya
24Q ..	Do.

Extent.	A.	R.	P.
..	0	0	9
..	0	0	10
	<hr/>		
	0	0	19

and bounded as follows : on the north by Hanganwaguruyaya declared to be the property of the Crown under the Waste Lands Ordinances ; on the east by T. P. 170,698 ; on the south by Hanganwaguruyaya sold by the Crown ; on the west by Hanganwaguruyaya sold by the Crown, chena declared to be the property of the Crown under the Waste Lands Ordinances.



Surveyor-General's Office,  
Colombo, July 2, 1915.

Scale of 8 Chains to an Inch.

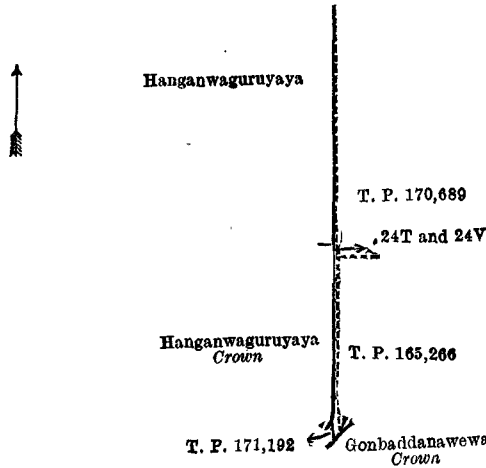
G. K. THORNHILL,  
for Surveyor-General.

V.—Preliminary plan 465.

Lot.	Name of Land.
24T ..	Ratrangodella
24V ..	Hanganwaguruyaya

Extent.	A.	R.	P.
..	0	0	4
..	0	0	13
	<hr/>		
	0	0	17

and bounded as follows : on the north by Hanganwaguruyaya sold by the Crown ; on the east by T. Ps. 170,689, 165,266 ; on the south by Gonbaddanawewa declared to be the property of the Crown under the Waste Lands Ordinances ; on the west by T. P. 171,192, Hanganwaguruyaya claimed by the Crown, Hanganwaguruyaya sold by the Crown.



Surveyor-General's Office,  
Colombo, July 2, 1915.


Scale of 8 Chains to an Inch.

G. K. THORNHILL,  
for Surveyor-General.

VI.—Preliminary plan 465.

Lot.	Name of Land.	Extent, A. R. P.
24Y ..	Ratrangodella ..	0 0 16
24Z ..	Hanganwaguruyaya ..	0 1 4
		0 1 20

and bounded as follows : on the north by Hanganwaguruyaya claimed by the Crown ; on the east by Hanganwaguruyaya sold by the Crown ; on the south by Hanganwaguruyaya sold by the Crown, T. Ps. 173,034, 170,689 ; on the west by Hanganwaguruyaya claimed by the Crown.



Surveyor-General's Office,  
Colombo, July 2, 1915.

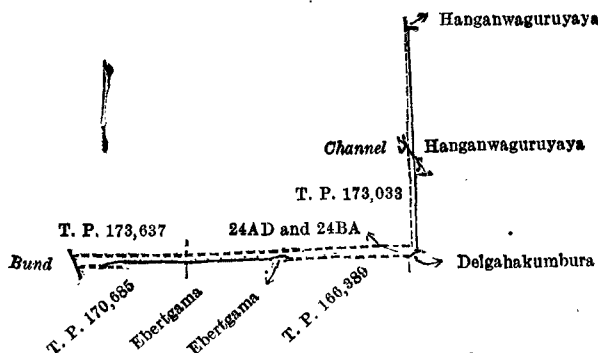
Scale of 8 Chains to an Inch.

G. K. THORNHILL,  
for Surveyor-General.

VII.—Preliminary plan 465.

Lot.	Name of Land.	Extent, A. R. P.
24AD ..	Hanganwaguruyaya ..	0 1 2
24BA ..	Do. ..	0 0 15
		0 1 17

and bounded as follows : on the north by T. P. 173,637, T. P. 173,033, a channel, T. P. 173,033, Hanganwaguruyaya sold by the Crown ; on the east by Hanganwaguruyaya sold by the Crown, a channel, Hanganwaguruyaya sold by the Crown, Delgahakumbura sold by the Crown ; on the south by T. P. 166,389, Ebertgama (private), T. P. 170,685 ; on the west by a bund sold under the Waste Lands Ordinances.



Surveyor-General's Office,  
Colombo, July 2, 1915.

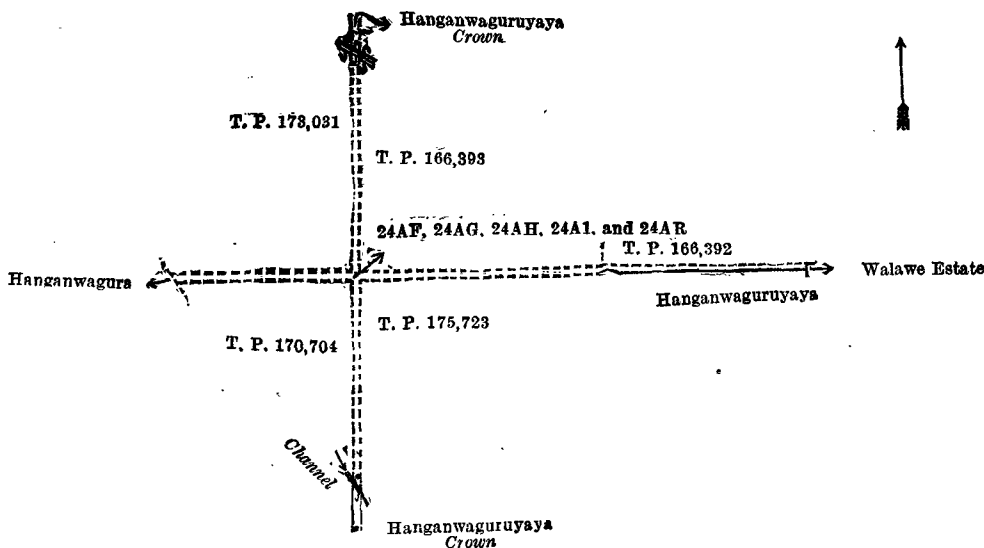
Scale of 8 Chains to an Inch.

G. K. THORNHILL,  
for Surveyor-General.

VIII.—Preliminary plan 465.

Lot.	Name of Land.	Extent, A. R. P.
24AF ..	Hanganwaguruyaya .. .. .	0 0 25
24AG ..	Do. .. .. .	0 0 34
24AH ..	Do. .. .. .	0 0 39
24AI ..	Do. .. .. .	0 0 31
24AR ..	Do. .. .. .	0 0 31
		1 0 0

and bounded as follows : on the north by T. P. 173,031, Hanganwaguruyaya declared to be the property of the Crown under the Waste Lands Ordinances, T. Ps. 166,393, 166,392, on the east by Walawe estate sold by the Crown ; on the south by Hanganwaguruyaya sold by the Crown, T. P. 175,723, a channel, T. P. 175,723, Hanganwaguruyaya claimed by the Crown, T. P. 170,704, a channel, 170,704 ; on the west by Hanganwagura claimed by D. P. A. Wijeyahami and another.



Surveyor-General's Office,  
Colombo, July 2, 1915.

Scale of 8 Chains to an Inch.

G. K. THORNHILL,  
for Surveyor-General.

IX.—Preliminary plan 465.

Lot.	Name of Land.	Extent, A. R. P.
24AJ ..	Hanganwaguruyaya .. .. .	0 0 39
24AK ..	Do. .. .. .	0 0 20
24AL ..	Do. .. .. .	0 0 25
24BH ..	Superintengama.. .. .	0 2 12
		1 0 16

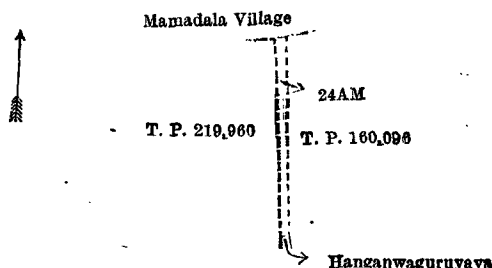
and bounded as follows : on the north by Hanganwaguruyaya claimed by the Crown ; on the east by T. Ps. 166,395, 174,639, 156,172 ; on the south by Medalandewagura claimed by the Crown ; on the west by T. P. 156,172, Hanganwaguruyaya claimed by the Crown, T. P. 170,702, T. P. 166,394.

[For Diagram see page 25.]

X.—Preliminary plan 465.

Lot.	Name of Land.	Extent, A. R. P.
24AM ..	Hanganwaguruyaya .. .. .	0 0 33

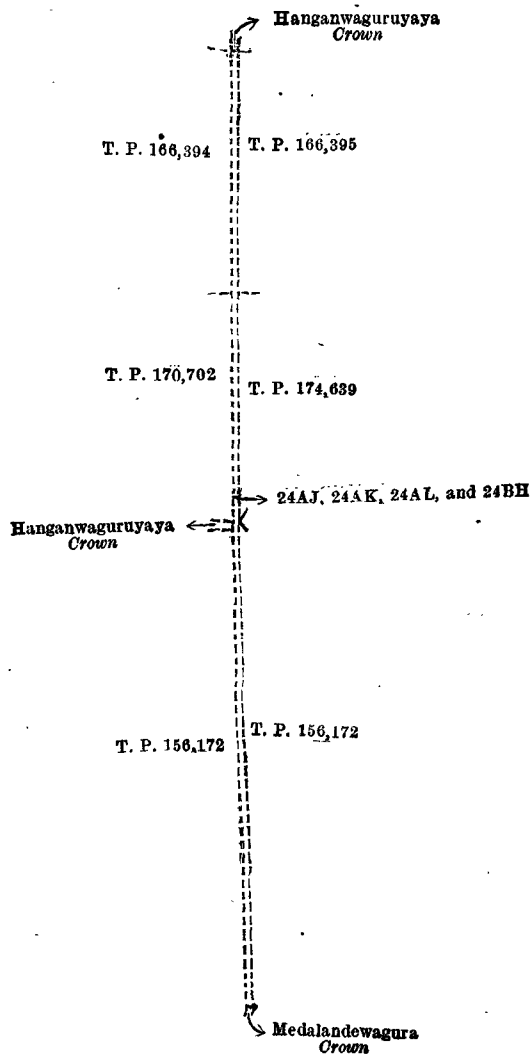
and bounded as follows : on the north by the village limit of Mamadala ; on the east by T. P. 160,096 ; on the south by Hanganwaguruyaya sold by the Crown ; on the west by T. P. 219,960.



Scale of 8 Chains to an Inch.

Surveyor-General's Office,  
Colombo, July 2, 1915.

G. K. THORNHILL,  
for Surveyor-General.



Scale of 8 Chains to an Inch.

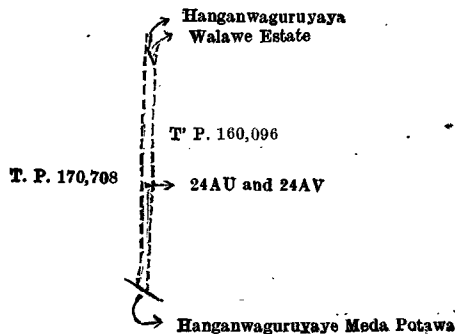
Surveyor-General's Office,  
Colombo, July 2, 1915.

G. K. THORNHILL,  
for Surveyor-General.

XI.—Preliminary plan 465.

Lot.	Name of Land.	Extent, A. B. P.
24AU ..	Hanganwaguruyaya .. .. .	0 0 35
24AV ..	Wijesinghepatana .. .. .	0 0 5
		0 1 0

and bounded as follows : on the north by Hanganwaguruyaya sold by the Crown, Walawe estate sold by the Crown ; on the east by T. P. 160,096 ; on the south by Hanganwaguruyayemedapotawa (private) ; on the west by T. P. 170,708.



Scale of 8 Chains to an Inch.


Surveyor-General's Office,  
Colombo, July 2, 1915.

G. K. THORNHILL,  
for Surveyor-General.

XII.—Preliminary plan 465.

Lot.	Name of Land.	Extent, A. B. P.
24AW ..	Sulaikumbura .. .. .	0 0 13

and bounded as follows : on the north by T. P. 165,263 ; on the east by a reservation declared to be the property of the Crown under the Waste Lands Ordinances ; on the south by Hetadakumbura sold by the Crown ; on the west by Deweni-rewagawakumbura sold by the Crown.



Scale of 8 Chains to an Inch.

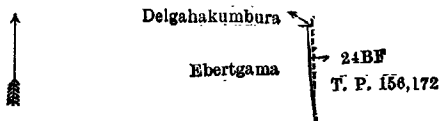
Surveyor-General's Office,  
Colombo, July 2, 1915.

G. K. THORNHILL,  
for Surveyor-General.

XIII.—Preliminary plan 465.

Lot.	Name of Land.	Extent, A. R. P.
24BF	Superintengama..	0 0 7

and bounded as follows : on the north by Delgahakumbura sold by the Crown ; on the east by T. P. 156,172 ; on the south and west by Ebertgama sold by the Crown.



Scale of 8 Chains to an Inch.


Surveyor-General's Office,  
Colombo, July 2, 1915.

G. K. THORNHILL,  
for Surveyor-General.

XIV.—Preliminary plan 465.

Lot.	Name of Land.	Extent, A. R. P.
24BG	Hanganwaguruyaya	0 1 0

and bounded as follows : on the north by T. P. 170,702 ; on the east by Hanganwaguruyaya claimed by the Crown ; on the south by T. P. 156,172 ; on the west by Delgahakumbura sold by the Crown (T. P. 309,182), Hanganwaguruyaya sold by the Crown (T. P. 297,621).



Scale of 8 Chains to an Inch.

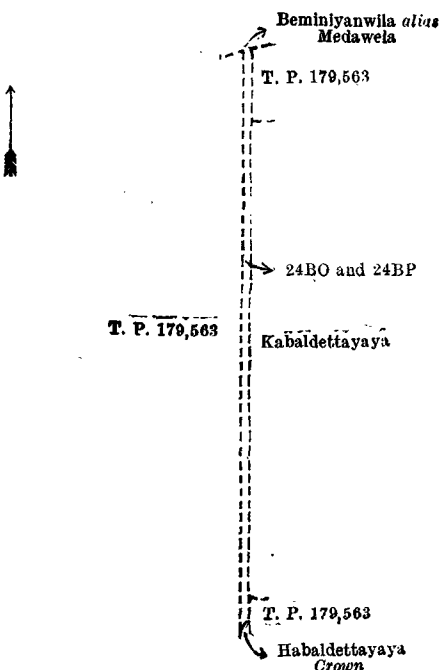
Surveyor-General's Office,  
Colombo, July 2, 1915.

G. K. THORNHILL,  
for Surveyor-General.

XV.—Preliminary plan 465.

Lot.	Name of Land.	Extent, A. R. P.
24BO	Habaldettayaya..	0 1 9
24BP	Do.	0 1 5
		0 2 14

and bounded as follows : on the north by Beminiyanwila *alias* Medawela (private) ; on the east by T. P. 179,563, Kabaldettayaya sold by the Crown, T. P. 179,563 ; on the south by Habaldettayaya declared to be the property of the Crown under the Waste Lands Ordinances ; on the west by T. P. 179,563.



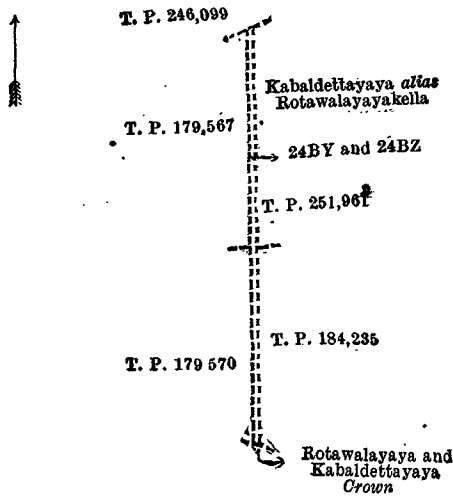
Scale of 8 Chains to an Inch.

Surveyor-General's Office,  
Colombo, July 2, 1915.

G. K. THORNHILL,  
for Surveyor-General.



and bounded as follows : on the north by T. P. 246,099; on the east by Kabaldettayaya *alias* Rotawalayayakella (private), T. P. 251,961, T. P. 184,235; on the south by Rotawalayaya and Kabaldettayaya declared to be the property of the Crown under the Waste Lands Ordinances; on the west by T. Ps. 179,570, 179,567.



Scale of 8 Chains to an Inch.

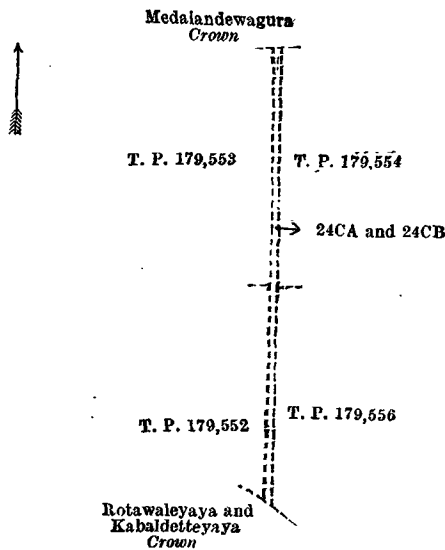
Surveyor-General's Office,  
Colombo, July 2, 1915.

G. K. THORNHILL,  
for Surveyor-General.

XIX.—Preliminary plan 465.

Lot.	Name of Land.	Extent, A. R. P.
24CA ..	Rotawaleyaya ..	0 0 30
24CB ..	Do. ..	0 1 9
		0 1 39

and bounded as follows : on the north by Medalandewagura claimed by the Crown; on the east by T. P. 179,554, T. P. 179,556; on the south by Rotawaleyaya and Kabaldettayaya declared to be the property of the Crown under the Waste Lands Ordinances; on the west by T. Ps. 179,552, 179,553.



Scale of 8 Chains to an Inch.

Surveyor-General's Office,  
Colombo, July 2, 1915.

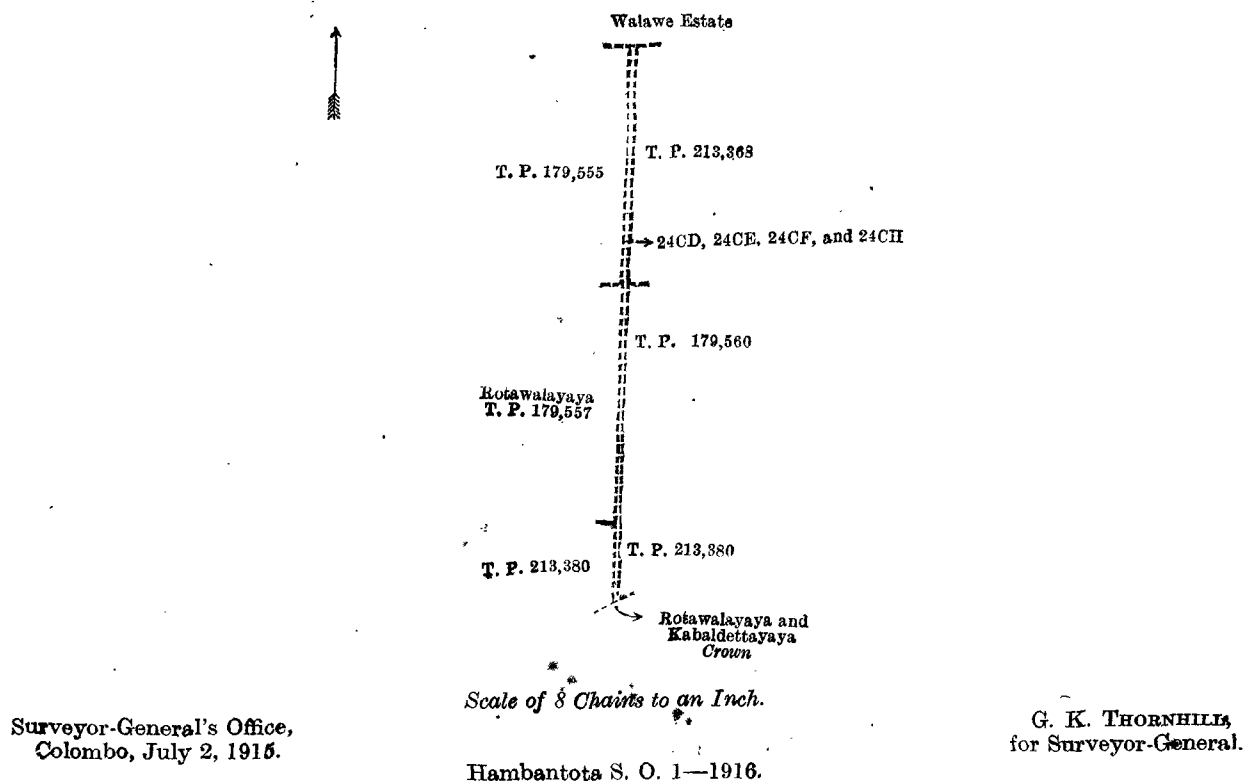
G. K. THORNHILL,  
for Surveyor-General.

XX.—Preliminary plan 466.

Lot.	Name of Land.	Extent, A. R. P.
24CD ..	Rotawalayaya ..	0 0 30
24CE ..	Do. ..	0 0 11
24CF ..	Do. ..	0 0 5
24CH ..	Do. ..	0 1 0
		0 2 6

and bounded as follows : on the north by Walawe estate granted at half-improved value; on the east by T. P. 213,368, T. P. 179,560, T. P. 213,380; on the south by Rotawalayaya and Kabaldettayaya declared to be the property of the Crown under the Waste Lands Ordinances; on the west by T. P. 213,380, Rotawalayaya sold by the Crown (T. P. 179,557), T. P. 179,555.





**Anuradhapura Notice No. 5,734.**

Notice under "The Waste Lands Ordinances of 1897, 1899, 1900, and 1903."

TAKE notice that unless within three months from January 21, 1916, the persons, if any, who claim any interest in the lands hereinafter mentioned or in any one or more of such lands or to some interest therein make claim in person or in writing to the said lands or any of them or to some interest therein to T. G. Willett, Esq., Special Officer appointed under section 28 of "The Waste Lands Ordinances of 1897, 1899, 1900, and 1903," at his office at Fort, Colombo :

Such Special Officer, in pursuance of the powers vested in him by the said Ordinances, will declare by writing under his hand that the said lands, or such of them as to which no claim has been made, are the property of the Crown.

T. G. WILLETT,  
Special Officer.

*Description of the Lands referred to.*

The following lots situated in the village of Rembewa, in the Alut Kadawat tulana of the Kadawat korale of the Nuwaragam palata, in the North-Central Province, as described in the annexed diagrams :—

I.—Preliminary plan 629.

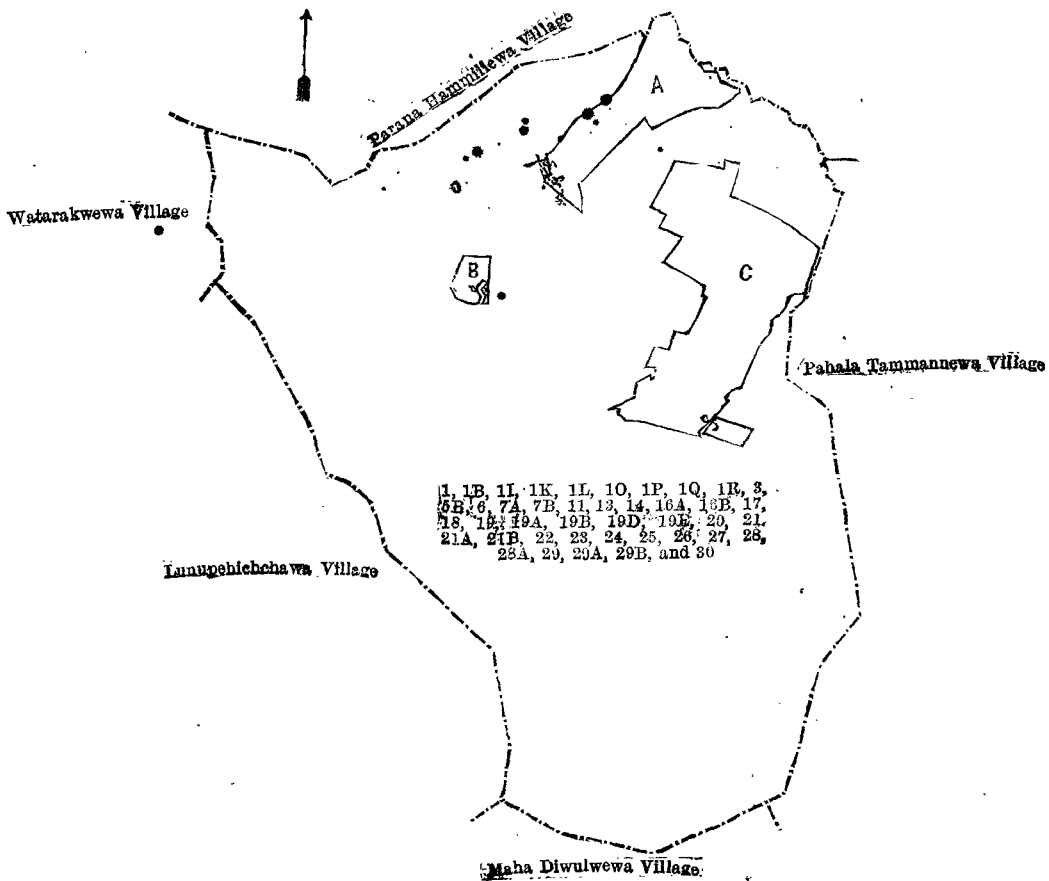
Lot.	Name of Land.	Extent, A. R. P.	Lot.	Name of Land.	Extent, A. R. P.
1	Rembewalanda	289 1 30	19A	Rambewalanda	16 3 34
1B	Do. (bund reservation)	0 3 26	19B	Do. (path reservation)	3 0 24
1I	Do. (do.)	1 2 26	19D	Cemetery	0 1 16
1K	Do. (do.)	0 0 21	19E	Path reservation for cemetery	0 0 6
1L	Do. (do.)	0 0 19	20	Rembewewewa (tank and bund)	64 1 3
1O	Do. (chena reservation)	93 1 26	21	Rembewemukalana	150 1 1
1P	Do. (reservation for cart track)	3 2 6	21A	Do. (path reservation)	2 3 30
1Q	Do. (do.)	2 2 7	21B	Do. (do.)	2 3 31
1R	Do. (chena reservation)	108 1 1	22	Cart track	1 1 16
3	Kumbukwewa (palu tank and bund)	5 2 18	23	Do.	1 1 39
5B	Chena	0 0 13	24	Do.	0 3 39
6	Galkandegamawewa (palu tank and bund)	12 1 38	25	Do.	0 0 38
7A	Bund reservation	0 2 29	26	Do.	0 2 35
7B	Stream reservation	0 0 38	27	Bogaswewakanda (palu bund)	0 1 1
11	Tisbamba	1 2 25	28	Stream	0 0 5
13	Open land	0 1 6	28A	Do.	0 0 2
14	Bund reservation	0 1 6	29	Cart track	0 1 31
16A	Do.	0 3 4	29A	Do.	0 0 29
16B	Reservation for paddy	0 0 22	29B	Do.	0 0 9
17	Bund reservation	0 2 4	30	Peddagama-ela (stream)	0 2 39
18	Cemetery	0 0 26			24 0 13
19	Rambewalanda	53 2 34			

and bounded as follows : on the north by the village limit of Parana Hammillewa ; on the east by the village limit of Pahala Tammannewa ; on the south by the village limit of Maha Diwulwewa ; on the west by the village limit of Lunu-pehichchawa, the village limit of Watarakwewa.

NOTE.—The following lots lying within the above boundaries are excluded from this part of notice, and their aggregate acreage of 113 acres 3 roods and 16 perches is not included in the acreage of 824 acres and 13 perches given above:—

Preliminary plan 629.

Lot.	Name of Land.	Extent, A. R. P.	Lot.	Name of Land.	Extent, A. R. P.
A 1A ..	Part of T. P. 252,270	9 0 36	C 5C ..	T. P. 294,046	0 0 24
A 1D ..	Rembewalanda	0 1 33	C 5D ..	T. P. 294,042	0 0 30
A 1E ..	Part of T. P. 252,270	0 0 13	C 8 ..	Puranawela	32 0 10
A 1F ..	Rembewalanda	0 0 14	C 9 ..	Alutaccara	0 2 22
A 1G ..	Do.	0 1 15	C 10 ..	Part of T. P. 206,218	0 3 25
A 1H ..	Do.	2 3 20	C 10A ..	Stream reservation	0 0 18
A 2 ..	Accarawela	10 0 24	C 10B ..	Encroachment by owner of T. P. 206,218	0 0 6
A 2A ..	Part of T. P. 252,270	5 1 20	C 11A ..	Native garden	0 0 24
A 2½ ..	Do.	4 1 3	C 11B ..	Part of T. P. 206,218	0 0 10
B 1J ..	Rembewalanda	2 1 3	C 12 ..	Alutaccara	0 2 21
B 7 ..	Part of T. P. 221,065	1 2 16	C 13A ..	Native garden	0 0 27
B 7C ..	Do.	0 1 4	C 15 ..	Gangoda	3 2 12
C 1C ..	Rembewalanda	3 0 38	C 16 ..	Parts of T. Ps. 199,963 and 255,663	2 0 35
C 1M ..	Part of T. P. 206,218	0 2 0	C 19C ..	Part of T. P. 199,963	0 0 32
C 1N ..	Part of T. P. 225,006	0 0 14			
C 4 ..	Alutaccara	2 2 38			
C 5 ..	Part of T. P. 225,006	24 3 9			
C 5A ..	Chena	4 1 20			
					113 3 16



Scale of 32 Chains to an Inch.

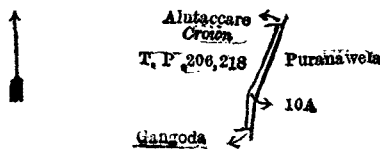
Surveyor-General's Office,  
Colombo, November 5, 1915.

G. K. THORNHILL,  
for Acting Surveyor-General.

II.—Preliminary plan 629.

Lot.	Name of Land.	Extent, A. R. P.
10A ..	Stream reservation	0 0 18

and bounded as follows: on the north by Alutaccare belonging to the Crown; on the east by Puranawela claimed by Sellawannihami Vel-Vidane and others; on the south by Gangoda claimed by Sellawannihami Vel-Vidane and others; on the west by T. P. 206,218.



Scale of 8 Chains to an Inch.

Surveyor-General's Office,  
Colombo, November 5, 1915.

G. K. THORNHILL,  
for Acting Surveyor-General.

## Anuradhapura Notice No. 5,735.

## Notice under "The Waste Lands Ordinances of 1897, 1899, 1900, and 1903."

TAKE notice that unless within three months from January 21, 1916, the persons, if any, who claim any interest in the lands hereinafter mentioned or in any one or more of such lands or to some interest therein make claim in person or in writing to the said lands or any of them or to some interest therein to T. G. Willett, Esq., Special Officer appointed under section 28 of "The Waste Lands Ordinances of 1897, 1899, 1900, and 1903," at his office at Fort, Colombo:

Such Special Officer, in pursuance of the powers vested in him by the said Ordinances, will declare by writing under his hand that the said lands, or such of them as to which no claim has been made, are the property of the Crown.

T. G. WILLETT,  
Special Officer.

## Description of the Lands referred to.

The following lots situated in the village of Etawiragollewa, in the Alut Kadawat tulana of the Kadawat korale of the Nuwaragam palata, in the North-Central Province, as described in the annexed diagram:—

## Preliminary plan 631.

Lot.	Name of Land.	Extent, A. R. P.	Lot.	Name of Land.	Extent, A. R. P.
1	Kurundugahahena	292 0 13	13A	Road reservation	0 1 3
1A	Do. (chena reserve)	271 2 5	15	Tisbamba	3 1 11
1B	Wekandaidama (bund reservation)	0 2 35	16	Bund reservation	1 0 17
1C	Do. (do.)	0 3 28	17	Etawiragollewewewa (tank)	99 2 6
1E	Do. (do.)	1 1 30	19	Diulgaskadawewa (tank and bund)	8 3 24
1J	Kurundugahahena	1 3 31	20	Galgodamukalana (forest)	92 3 3
1O	Kurundugahahena (tisbamba reservation)	1 1 15	21	Do. (do.)	46 2 21
1U	Do.	154 1 25	22	Manakele (do.)	40 2 15
1V	Adiparaidama (path reservation)	0 1 35	23	Footpath	0 3 32
2A	Kurundugahahena	0 0 5	24	Do.	1 2 35
3A	Adiparaidama (path reservation)	0 0 10	25	Minor road	5 2 38
10	Hinguruwewa (palu tank)	5 0 14	26	Footpath	0 3 39
11	Coolilaima	0 0 20	27	Horawa-ela (stream)	0 3 13
11A	Mahaparaidama (road reservation)	0 1 12	28	Footpath	0 1 33
12A	Do. (do.)	0 0 13			
					1,234 1 21

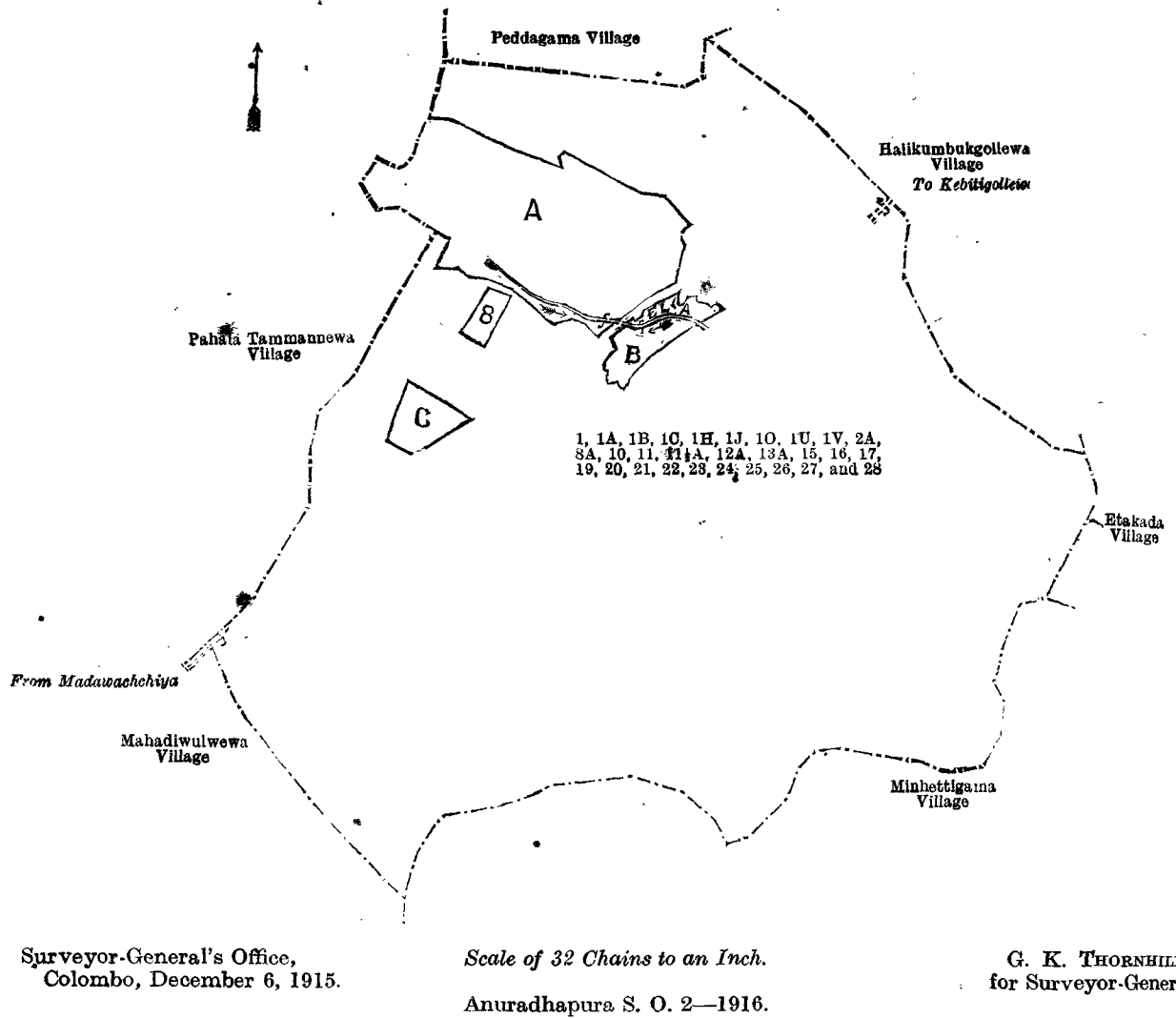
and bounded as follows: on the north by the village limit of Peddagama, the village limit of Halikumbukgollewa; on the east by the village limit of Halikumbukgollewa, the village limit of Etakada, the village limit of Minhettigama; on the south by the village limit of Minhettigama, the village limit of Mahadiwulwewa; on the west by the road from Madawachchiya to Kebitigollewa, the village limit of Pahala Tammannewa.

NOTE.—The following lots lying within the above boundaries are excluded from this notice, and their aggregate acreage of 142 acres 3 roods and 39 perches is not included in the acreage of 1,234 acres 1 rood and 21 perches given above:—

## Preliminary plan 631.

Lot.	Name of Land.	Extent, A. R. P.
A 1D	Palugaha-akkaraidama (T. Ps. 235,826, 235,827, and 259,521)	9 2 26
A 1E	Palugaha-akkaraidama	0 0 13
A 1F	Do. (part of T. P. 235,828)	0 0 19
A 1G	Do. (part of T. P. 252,278)	0 0 15
A 1I	Diulgaha-akkara	2 0 6
A 1K	Ihatha-akkara (part of T. P. 252,280)	1 1 14
A 1L	Do.	0 0 14
A 1M	Do.	0 0 10
A 1N	Meegaha-akkara	3 2 27
A 2	Akkarawela (T. P. 252,278)	4 2 35
A 2B	Kurundugahahena	0 0 17
A 3	Akkarawela, T. P. 235,828 (parts of T. Ps. 156,331 and 156,335)	10 3 31
A 4	Akkarawela (part of T. P. 252,279)	2 2 15
A 4A	Do.	0 0 2
A 4½	Do. (part of T. P. 252,279)	3 2 10
A 5	Maha-akkarewela (parts of T. Ps. 214,155, 252,278, 156,331, 252,279, 235,828, and 156,335)	22 0 5
A 6	Kudawela (parts of T. Ps. 156,335, 156,337)	20 3 26
A 7	Mahawela (parts of T. Ps. 156,337, 156,335, 252,280)	28 1 2
A 11½	Watta-akkara (T. P. 156,337)	3 2 12
B 1S	Millagaha-akkara	0 0 7
B 1T	Part of T. P. 156,681	0 0 1
B 12	Akkaraidama (parts of T. Ps. 206,219 and 206,220)	0 2 1
B 12B	Akkaraidama	0 0 6
B 13	Akkaraidama (parts of T. Ps. 156,681 and 206,219)	0 2 36
B 14	Gangoda (parts of T. Ps. 206,219 and 156,681)	11 3 22
B 15A	Wakanda-akkara	0 3 30
C 1P	Diulgaha-akkara (part of T. P. 277,363)	0 3 38
C 1Q	Do. (do.)	0 2 21
C 1R	Do. (do.)	0 0 23
C 18	Diulgaskada-akkara (T. P. 277,363)	8 1 3
8	Akkarawela (T. P. 240,297)	4 3 32

142 3 39



**Kegalla Notice No. 5,736.**

**Notice under "The Waste Lands Ordinances of 1897, 1899, 1900, and 1903."**

TAKE notice that unless within three months from January 21, 1916, the persons, if any, who claim any interest in the lands hereinafter mentioned or in any one or more of such lands or to some interest therein make claim in person or in writing to the said lands or any of them or to some interest therein to T. G. Willett, Esq., Special Officer appointed under section 28 of "The Waste Lands Ordinances of 1897, 1899, 1900, and 1903," at his office at Fort, Colombo :

Such Special Officer, in pursuance of the powers vested in him by the said Ordinances, will declare by writing under his hand that the said lands, or such of them as to which no claim has been made, are the property of the Crown.

T. G. WILLETT,  
Special Officer.

*Description of the Lands referred to.*

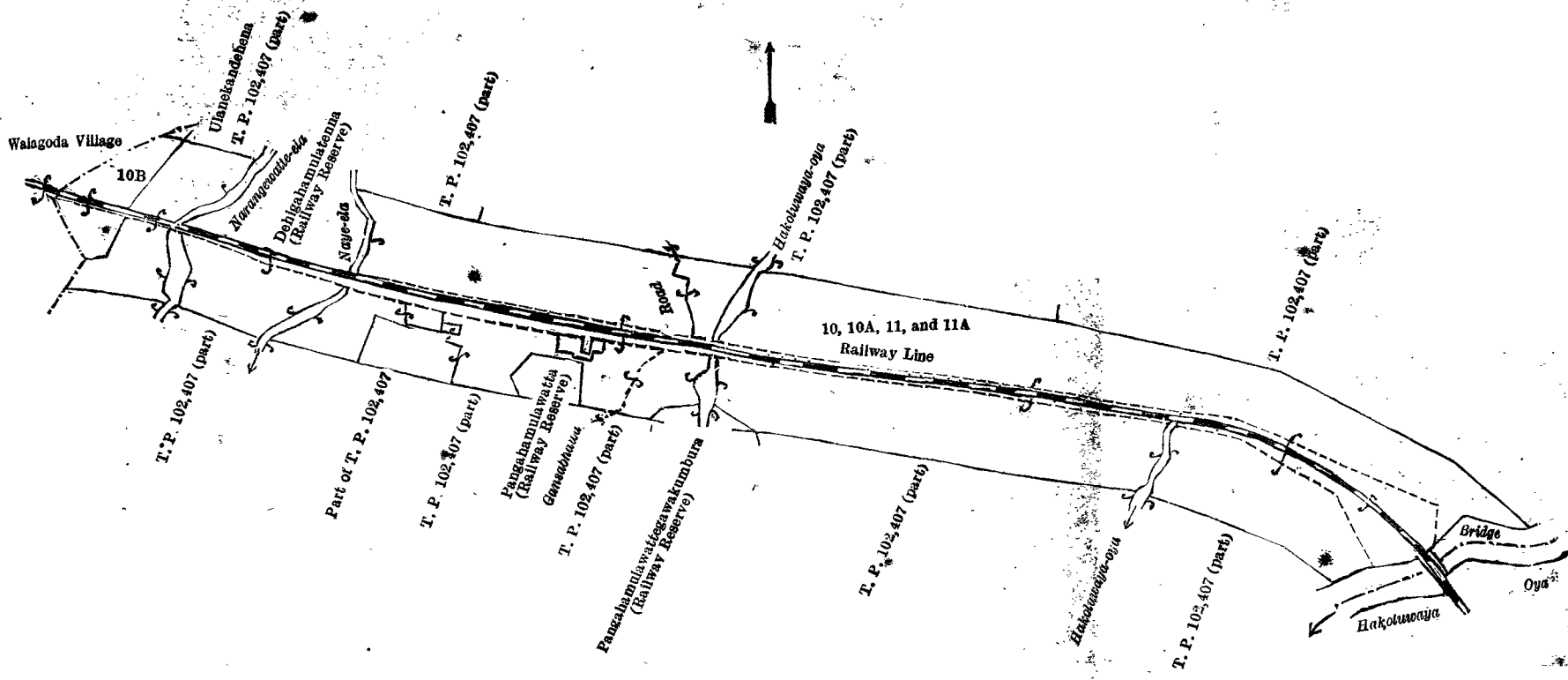
The following lots situated in the village of Ihalakotte, in the Galboda korale of the Kegalla District, in the Province of Sabaragamuwa, as described in the annexed diagram :—

Preliminary plan 177.			
Lot.	Name of Land.		Extent. A. R. P.
10	Nuwarapassayahena (railway reserve)	.. ..	9 1 26
10A	Polkotuwehenawatta (do.)	.. ..	0 0 39
11	Railway line	.. ..	1 1 38
11A	Do.	.. ..	0 0 6
			11 0 29

and bounded as follows : on the north by Ulanekandehena claimed by Rankotipedigedera Kirimenika and others, T. P. 102,407 (part), the Narangewatte-ela, Dehigahamulatenna (railway reserve) claimed by Rankotipedige Tikka and others, the Naye-ela, T. P. 102,407 (part), the Hakoluwaya-oya, T. P. 102,407 (part); on the east by Hakoluwaya-oya; on the south by T. P. 102,407 (part), the Hakoluwaya-oya, T. P. 102,407 (part), Pangahamulawattagawakumbura (railway reserve) leased from the Crown, the Hakoluwaya-oya, Pangahamulawattagawakumbura (railway reserve) leased from the Crown, T. P. 102,407 (part), Pangahamulawatta (railway reserve) leased from the Crown, T. P. 102,407 (part), the Naye-ela, T. P. 102,407 (part), the Narangewatte-ela, T. P. 102,407 (part); on the west by the village limit of Walagoda.

NOTE.—The following lot lying within the above boundaries is excluded from this notice, and its extent of 1 rood and 18 perches is not included in the acreage of 11 acres and 29 perches given above :—

Preliminary plan 177.			
Lot.	Name of Land.		Extent, A. R. P.
10B	Nuwarapassayahena (railway reserve)	.. ..	0 1 18



Surveyor-General's Office,  
Colombo, March 2, 1915.

Scale of 4 Chains to an Inch.

Kegalla S. O. 1—1916.

G. K. THORNHILL,  
for Surveyor-General.

**Puttalam Notice No. 5,737.**

**Notice under "The Waste Lands Ordinances of 1897, 1899, 1900, and 1903."**

TAKE notice that unless within three months from January 21, 1916, the persons, if any, who claim any interest in the lands hereinafter mentioned or in any one or more of such lands appear before the Assistant Government Agent of the Puttalam and Chilaw Districts of the North-Western Province, at his office in Puttalam, and make claim in person or in writing to the said lands or any of them or to some interest therein :

Such Assistant Government Agent, in pursuance of the powers in him vested by the said Ordinances, will declare by writing under his hand that the said lands, or such of them to which no claim has been made, are the property of the Crown.

C. H. COLLINS,  
Assistant Government Agent,  
Puttalam and Chilaw Districts.

*Description of the Lands referred to.*

The following lots situated in the village Arachchikatuwa, in Anavilundan Patta South, Pitigal Korale North, Chilaw District of the North-Western Province, as described in the annexed diagram :—

Preliminary plan 4,142.

Lot.	Name of Land.	Extent, A. R. P.	Lot.	Name of Land.	Extent, A. R. P.
1325 ..	Pelahena ..	.. 0 0 4	1334 ..	Diulgahahena ..	.. 0 3 37
1327 ..	Sanhindawalamukalana ..	.. 1 3 11	1337 ..	Henagahapitiyamukalana ..	.. 10 2 28
1329 ..	Kumbukgahahena ..	.. 1 3 22	1338 ..	Do. ..	.. 0 0 14
D 57 ..	Kongahawatta ..	.. 2 0 38	1339 ..	Do. ..	.. 2 2 7
1331 ..	Kongahahena ..	.. 0 0 32			
					20 1 33

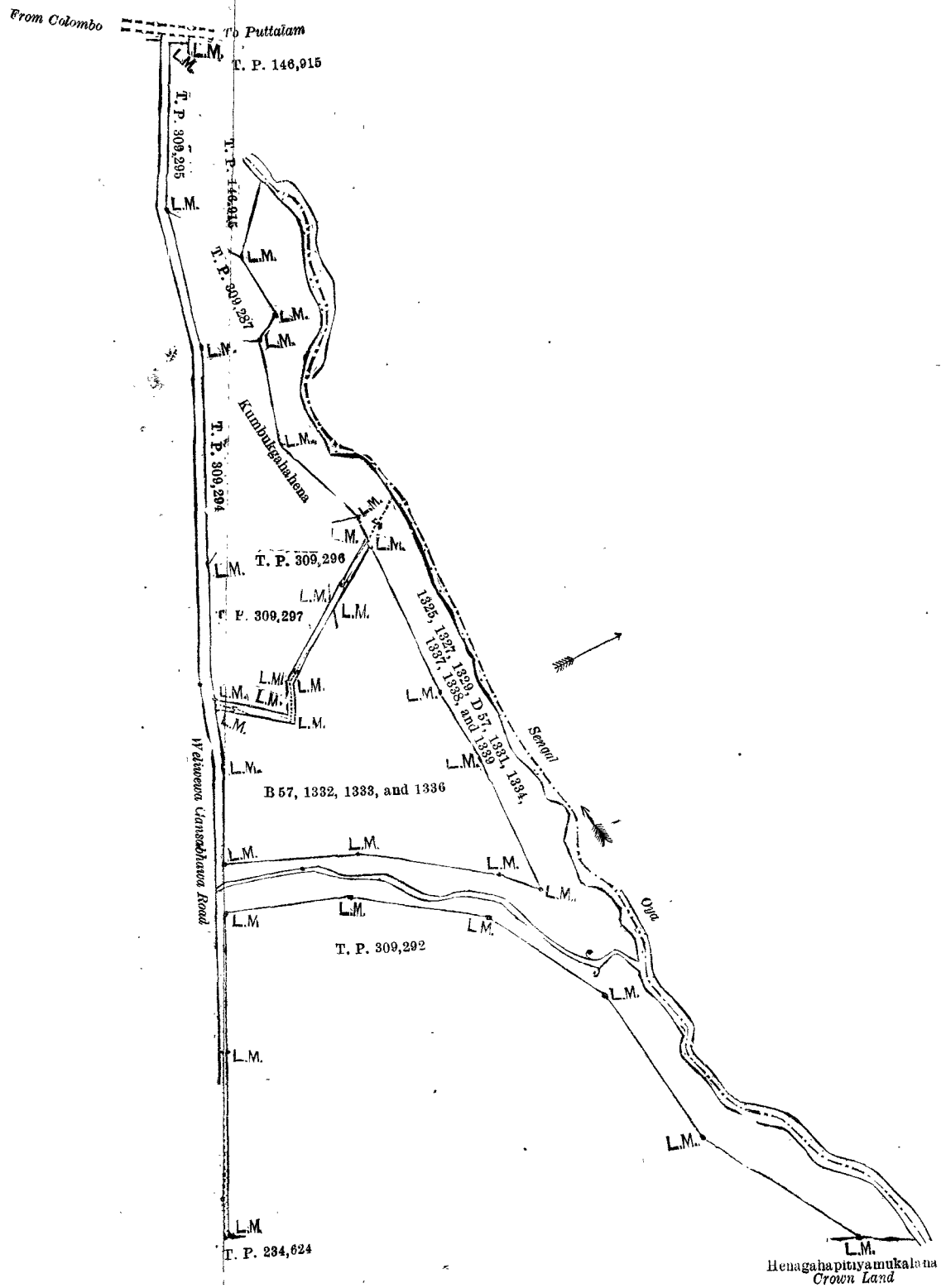
and bounded as follows : on the north by Singal-oya ; on the east by Henagahapitiyamukalana belonging to the Crown and land described in title plans Nos. 309,292 and 234,624 ; on the south by Weliwewa, Gansabhawa road ; and on the west by road from Colombo to Puttalam, lands described in title plans Nos. 209,295, 146,915, 309,294, 309,297, 309,296, and Kumbukgahahena sold by the Crown to W. D. Elias Perera.

NOTE.—The following lots lying within the above boundaries are excluded from this notice and their aggregate acreage of 14 acres and 19 perches is not included in the acreage of 20 acres 1 rood and 33 perches given above :—

Preliminary plan 4,142.

Lot.	Name of Land.	Extent, A. R. P.
B 57 ..	Kongahawatta ..	.. 0 0 14
1332 ..	Kongahahena ..	.. 0 1 28
1333 ..	Diulgahahena ..	.. 1 0 31
1336 ..	Henagahapitiyamukalana ..	.. 2 1 26
		14 0 19

D 4



Surveyor-General's Office,  
Colombo, June 29, 1915.

Scale of 8 Chains to an Inch.

C. R. LUNDIE,  
for Surveyor-General.