



Ceylon Government Gazette

Published by Authority.

No. 6,774 — FRIDAY, JANUARY 28, 1916.

PART I.—General : Minutes, Proclamations, Appointments, and General Government Notifications.
 PART II.—Legal and Judicial.
 PART III.—Provincial Administration.
 PART IV.—Land Settlement.
 PART V.—Mercantile, Marine, Municipal, Local, &c.

Separate paging is given to each Part, in order that it may be filed separately.

Part IV.—Land Settlement.

	PAGE		PAGE
Final Orders	35	Preliminary Notices	42

FINAL ORDERS.

Hambantota S. O. No. 1,254.

Order under Section 2 of "The Waste Lands Ordinances of 1897, 1899, 1900, and 1903," declaring Lands to be Crown Property.

In the matter of the lands commonly called or known as Bogahawatta, Ambagahawatta, Metiwalakanatta, &c., situate in the village of Netolpitiya, in the West Giruwa pattu of the Hambantota District, in the Southern Province, and of "The Waste Lands Ordinances of 1897, 1899, 1900, and 1903."

THE notice required by section 1 of "The Waste Lands Ordinances of 1897, 1899, 1900, and 1903," having been duly published in manner prescribed by that section in respect of the above-named lands (*vide* Notice No. 5,467), and no claim having been made to the said lands or to any interest therein within the period of three months from the date specified in the said notice, I, Howard Orme Fox, Special Officer appointed under section 28 of the said Ordinances, under and by virtue of the powers vested in me in that behalf by section 2 of the said Ordinances, do hereby on December 17, 1915, order and declare that the said lands, as more fully described herein below, situate in the village of Netolpitiya, in the West Giruwa pattu of the Hambantota District, in the Southern Province, and shown as lots 1F, 1G, 1M2, 102, 102A, 109B, 129 in preliminary plan 322 and in the annexed diagrams, and containing in extent 8 acres 3 roods and 18 perches, are the property of the Crown.

Description of the Lands referred to.

The following lots situated in the village of Netolpitiya, in the West Giruwa pattu of the Hambantota District, in the Southern Province, as described in the annexed diagrams :—

I.—Preliminary plan 322.

Lot.	Name of Land.	Extent, A. R. P.
1F ..	Bogahawatta	1 0 6
1G ..	Do.	0 2 30
1M2 ..	Ambagahawatta	2 0 36
		<hr/>
		3 3 32

and bounded as follows : on the north by Kongahawatta claimed by the Crown and D. S. Samarawickrama, Gulugahawatta claimed by W. G. Coranelis, Gulugahahena claimed by the Crown and W. G. Coranelis ; on the east by a road, Madittagahakoratuwa claimed by the Crown and J. P. Gurusin, Ketangahakoratuwa claimed by the Crown and J. P. Andiris and others, Damaniyagahakoratuwa claimed by the Crown and J. P. Gurusin ; on the south by Madittangahawatta claimed by the Crown and J. G. Siyadoris ; on the west by Madittangahawatta claimed by the Crown and J. G. Siyadoris, Bogahawatta claimed by the Crown and J. P. Jayawardena, Kongahawatta claimed by the Crown and D. S. Samarawickrama.



Surveyor-General's Office,
Colombo, October 5, 1914.

Scale of 8 Chains to an Inch.

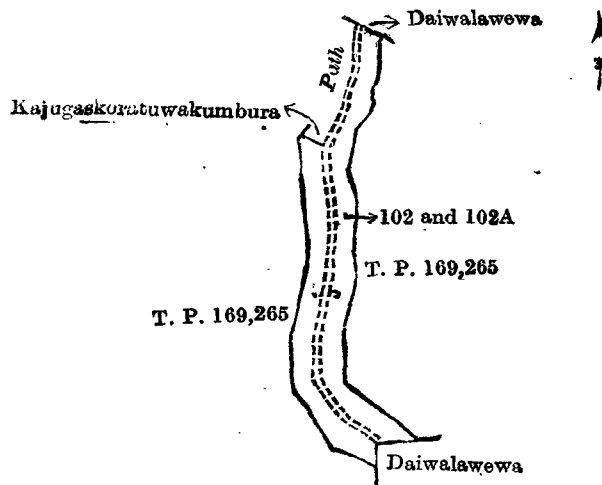
G. K. THORNHILL,
for Acting Surveyor-General.

II.—Preliminary plan 322.

Lot.	Name of Land.
102	Metiwalakanatta
102A	Do.

Extent, A. R. P.
2 0 6
1 1 35
3 2 1

and bounded as follows: on the north by Kajugaskoratuwakumbura claimed by the Crown and Don Juwanis Mahanama Dissanayaka, a path, Daiwalawewa claimed by Bala Mahatmaya of Tangalla; on the east by T. P. 169,265; on the south by Daiwalawewa claimed by Bala Mahatmaya of Tangalla, T. P. 169,265; on the west by T. P. 169,265.



Surveyor-General's Office,
Colombo, October 5, 1914.

Scale of 8 Chains to an Inch.

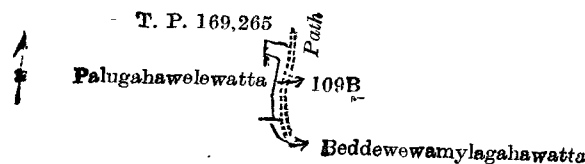
G. K. THORNHILL,
for Acting Surveyor-General.

III.—Preliminary plan 322.

Lot.	Name of Land.
109B	Palugahawelawattekebella

Extent, A. R. P.
0 0 15

and bounded as follows: on the north by T. P. 169,265; on the east by a path; on the south by Baddewewamylagahawatta claimed by the Crown and Don Jandiris Mahanama Dissanayaka and others; on the west by Palugahawelawatta claimed by the Crown and Jayasundara Abeykonge Pinhamy and others.



Surveyor-General's Office,
Colombo, October 5, 1914.

Scale of 8 Chains to an Inch.

G. K. THORNHILL,
for Acting Surveyor-General.

IV.—Preliminary plan 322.

Lot.	Name of Land.
129	Mahawatta

Extent, A. R. P.
1 1 10

and bounded as follows: on the north, east, south, and west by Malittangahayaya claimed by the Crown.



Surveyor-General's Office,
Colombo, October 5, 1914.

Scale of 8 Chains to an Inch.

G. K. THORNHILL,
for Acting Surveyor-General.

H. O. Fox,
Special Officer.

December 17, 1915.

Kurunegala S. O. No. 1,279.

**Order under Section 2 of "The Waste Lands Ordinances of 1897, 1899, 1900, and 1903,"
declaring Land to be Crown Property.**

In the matter of the land commonly called or known as Pita-ela, situate in the village of Murutalagama, in the Mahagalboda Egoda korale of the Hiriya hatpattu of the Kurunegala District, in the North-Western Province, and of "The Waste Lands Ordinances of 1897, 1899, 1900, and 1903."

The notice required by section 1 of "The Waste Lands Ordinances of 1897, 1899, 1900, and 1903," having been duly published in manner prescribed by that section in respect of the above-named land (*vide* Notice No. 4,427), and no claim having been made to the said land or to any interest therein within the period of three months from the date specified in the said notice, I, Thomas Graham Willett, Special Officer appointed under section 28 of the said Ordinances, under and by virtue of the powers vested in me in that behalf by section 2 of the said Ordinances, do hereby on December 31, 1915, order and declare that the said land, as more fully described herein below, situate in the village of Murutalagama, in the Mahagalboda Egoda korale of the Hiriya hatpattu of the Kurunegala District, in the North-Western Province, and shown as lot O 10490 in preliminary plan 2,034, and in the annexed diagram, and containing in extent 23 perches, is the property of the Crown.

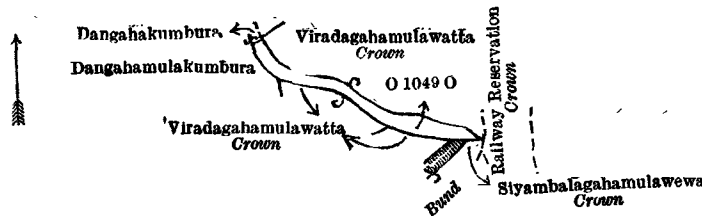
Description of the Land referred to.

The following lot situated in the village of Murutalagama, in the Mahagalboda Egoda korale of the Hiriya hatpattu of the Kurunegala District, in the North-Western Province, as described in the annexed diagram:—

Preliminary plan 2,034.

Lot.	Name of Land.	Extent, A. R. P.
O 10490	Pita-ela	0 0 23

and bounded as follows: on the north by Dangahakumbura (private), Viradagahamulawatta claimed by the Crown; on the east by railway reservation declared to be the property of the Crown under the Waste Lands Ordinances; on the south by Siyambalagahamulawewa to be declared the property of the Crown under the Waste Lands Ordinances, bund, Viradagahamulawatta claimed by the Crown; on the west by Viradagahamulawatta claimed by the Crown, Dangahamulakumbura (private).



Surveyor-General's Office,
Colombo, March 18, 1915.

Scale of 4 Chains to an Inch.

G. K. THORNHILL,
for Surveyor-General.

December 31, 1915.

T. G. WILLETT,
Special Officer.

Uva S. O. No 1,999.

**Order under Section 2 of "The Waste Lands Ordinances of 1897, 1899, 1900, and 1903,"
declaring Lands to be Crown Property.**

In the matter of the lands commonly called or known as Kohilagammanamukalana, Happuhenapatana, &c., situate in the village of Madugahapattiya, in the Kandukara korale of the Buttala division, in the Province of Uva, and of "The Waste Lands Ordinances of 1897, 1899, 1900, and 1903."

The notice required by section 1 of "The Waste Lands Ordinances of 1897, 1899, 1900, and 1903," having been duly published in manner prescribed by that section in respect of the above-named lands (*vide* Notice No. 4,718), and no claim having been made to the said lands or to any interest therein within the period of three months from the date specified in the said notice, I, Howard Orme Fox, Special Officer appointed under section 28 of the said Ordinances, under and by virtue of the powers vested in me in that behalf by section 2 of the said Ordinances, do hereby on December 10, 1915, order and declare that the said lands, as more fully described herein below, situate in the village of Madugahapattiya, in the Kandukara korale of the Buttala division, in the Province of Uva, and shown as lots 2, 3, 4, 5, 6, 8, 10, 11, 12, 13, 14, 18, and roads and streams, in preliminary plan 243 and in the annexed diagram, and containing in extent 54 acres 2 roods and 3 perches, are the property of the Crown.

Description of the Lands referred to.

The following lands situated in the village of Madugahapattiya, in the Kandukara korale of the Buttala division, in the Province of Uva, as described in the annexed diagram:—

Preliminary plan 243.

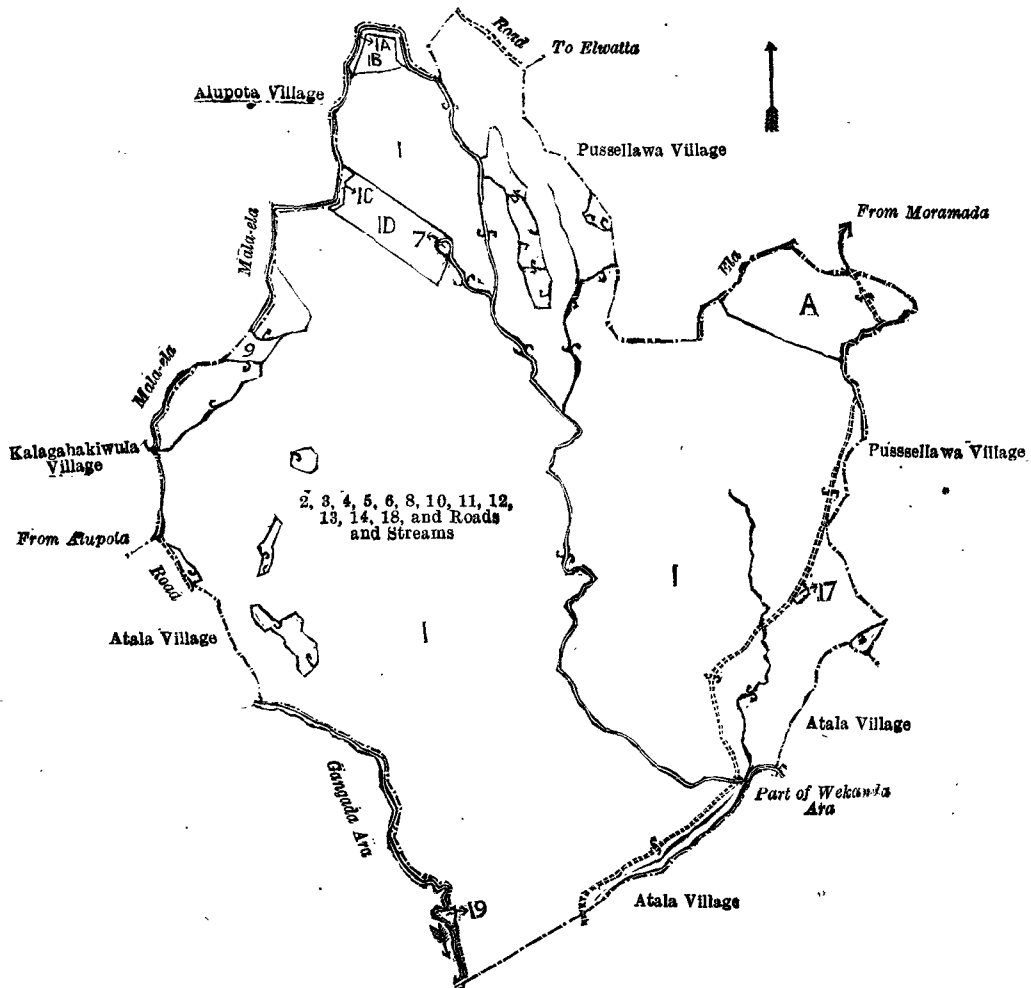
Lot.	Name of Land.	Extent, A. R. P.	Lot.	Name of Land.	Extent, A. R. P.
2	Kohilagammanamukalana	4 1 0	12	Mahayayamukalana	1 3 0
3	Happuhenapatana	4 2 26	13	Bogastennemukalana	1 2 19
4	Galgamukalana	1 1 31	14	Moragommana	4 2 36
5	Happuhenamukalana	2 1 5	18	Bambaragahagodamukalana	1 0 18
6	Galgogawamukalana	3 3 24		Roads	1 1 5
8	Dawatamukalana	6 1 34		Streams	7 2 21
10	Welagodamukalana	12 1 30			
11	Millagahapitiyamukalana	0 3 34			54 2 3

and bounded as follows: on the north by the Mala-ela, the village limit of Alupota, the road to Elwatta, the village limit of Pussellawa, an ela, the village limit of Pussellawa; on the east by the village limits of Pussellawa and Atala; on the south by a part of Wekanda-ara, the village limit of Atala, Gangoda-ara; on the west by the village limit of Atala, a road from Alupota, the village limit of Kolagahakiwula, a Mala-ela, the village limit of Alupota, a Mala-ela.

NOTE.—The following lots lying within the above boundaries are excluded from this order, and no part of their aggregate acreage of 1,051 acres and 26 perches is included in the acreage of 54 acres 2 roods and 3 perches given above:—

Preliminary plan 243.

Lot.	Name of Land.	Extent, A. R. P.
1	Nelugashenyaya, Kalugalgodahenyaya, Mahahenyaya, Bogastennahenyaya, Mahahenyaya, Bogastennehenyaya, Lindalangehenyaya, Maragaslandshenyaya, Damunugashenyaya, Naketiyaenyaya, Hunuketiyahenyaya, Suriyagasellahenyaya, Kolongashenyaya, Moragahalandshenyaya, Bogastennehenyaya, Moragahalandshena, Meegahakiwulahenyaya, Udagedarahenyaya, Wakandshenyaya, Kukulwewalindahenyaya, Mahamadahenyaya, Palahenyaya, Nelugashenyaya, Kalugalgodahenyaya, Alugashenyaya, Thambalahenyaya, Kappuhenyaya, Galgegawahenyaya, Thambalahenyaya, Galgegawahenyaya, Illukahenyaya, Varolahenyaya, Madugahapitiyahenyaya, Illukahenyaya, Nugalangshena, Nugagawahena, Habahena, Madugahapitiyahenyaya	992 2 15
1A	Nelugashena (reservation for Kekanda-ara)	2 0 28
1B	Nelugashena	4 0 0
1C	Nelugashena and Kalugalgodahena (reservation for Mala-ara)	0 2 5
1D	Kalugalgodahena, Pelahena, &c.	15 0 7
A 1E	Nugagawahena, Nugalandshena, Endurumandiyahena, &c.	25 0 6
A 15	Polgaswatta, Dambagahagawawatta, Nugewatta, Nugagahagawawatta, Dambagahawatta	5 3 5
A 16	Yahalewatta	1 2 6
7	Pillearawa	0 1 5
9	Millagahalandshena <i>alias</i> Dawatahena	2 3 19
17	Narangedarawatta	0 1 14
19	Kamalawatta	0 3 36
		1,051 0 26



Surveyor-General's Office,
Colombo, October 15, 1915.

Scale of 32 Chains to an Inch.

G. K. THORNHILL,
for Acting Surveyor-General.

December 10, 1915.

H. O. Fox,
Special Officer.

Uva S. O. No. 2,000.

Order under Section 4, Sub-section (1), of "The Waste Lands Ordinances of 1897, 1899, 1900, and 1903," admitting Lands to be Private Property.

In the matter of the lands commonly called or known as Kalugalgodahena and Pelahena, &c., situate in the village of Madugahapattiya, in the Kandukara korale of the Buttala division, in the Province of Uva, and of "The Waste Lands Ordinances of 1897, 1899, 1900, and 1903."

WHEREAS in pursuance of section 1 of the said Ordinances it was duly notified on January 24, 1913, that if no claim to the lands commonly called or known as Kalugalgodahena and Pelahena, &c., situate in the village of Madugahapattiya, in the Kandukara korale of the Buttala division, in the Province of Uva, containing in extent 15 acres 1 rood 12 perches, and shown as lots 1D and 7 in preliminary plan 243, and in the annexed diagram was made to John Murray Davies, Special Officer appointed under section 28 of the said Ordinances, within the period of three months from the date specified in such notice, such lands would be declared the property of Crown, and dealt with on account of the Crown (*vide* Notice No. 4,718):

And whereas claim was made thereto on behalf of Don Andris Weerakoon, minor, and for whom Don Carolis Weerakoon Appuhamy now been duly appointed representative, and Mungo Tennent Archibald and John Murray Davies, Special Officers appointed under section 28 of the said Ordinances, made due inquiry into such claim; I, Howard Orme Fox, Special Officer appointed under section 28 of the said Ordinances, with the consent of His Excellency the Governor, do hereby admit the claim of the said minor claimant, Don Andris Weerakoon, to the said lands, as more fully described herein below, under section 4, sub-section (1), of the said Ordinances.

Description of the Lands referred to.

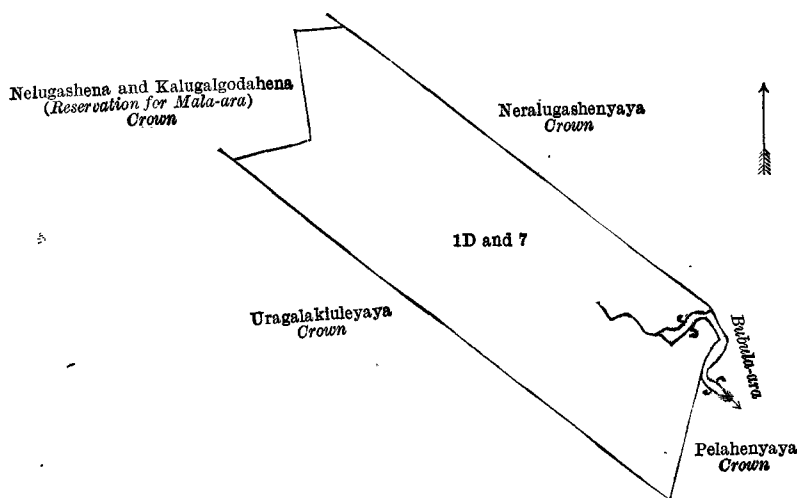
The following lands situated in the village of Madugahapattiya, in the Kandukara korale of the Buttala division, in the Province of Uva, as described in the annexed diagram:—

Preliminary plan 243.

Lot.	Name of Land.	Extent, A. R. P.
1D	Kalugalgodahena and Pelahena, &c.	15 0 7
7	Pillearawa	0 1 5
		15 1 12

(Exclusive of the ara passing through the land.)

and bounded as follows: on the north by Nelugashena and Kalugalgodahena (reservation for Mala-ara) to be declared the property of the Crown under the Waste Lands Ordinances, Neralugashenyaya to be declared the property of the Crown under the Waste Lands Ordinances; on the east by Bubula-ara, Pelahenyaya to be declared the property of the Crown under the Waste Lands Ordinances; on the south by Pelahenyaya to be declared the property of the Crown under the Waste Lands Ordinances, Uragalakiuleyaya to be declared the property of the Crown under the Waste Lands Ordinances; on the west by Uragalakiuleyaya to be declared the property of the Crown under the Waste Lands Ordinances, Nelugashena and Kalugalgodahena (reservation for Mala-ara) to be declared the property of the Crown under the Waste Lands Ordinances.



Surveyor-General's Office,
Colombo, October 15, 1915.

Scale of 8 Chains to an Inch.

G. K. THORNHILL,
for Acting Surveyor-General.

November 17, 1915.

H. O. FOX,
Special Officer.

Uva S. O. No. 2,001.

Order under Section 4, Sub-section (1), of "The Waste Lands Ordinances of 1897, 1899, 1900, and 1903," declaring Lands to be Crown Property.

In the matter of the lands commonly called or known as Nelugashenyaya, Kalugalgodahenyaya, &c., situate in the village of Madugahapattiya, in the Kandukara korale of the Buttala division, in the Province of Uva, and of "The Waste Lands Ordinances of 1897, 1899, 1900, and 1903."

WHEREAS in pursuance of section 1 of the said Ordinances it was duly notified on January 24, 1913, that if no claim to the lands commonly called or known as Nelugashenyaya, Kalugalgodahenyaya, &c., situate in the village of Madugahapattiya, in the Kandukara korale of the Buttala division, in the Province of Uva, containing in extent 1,002 acres 27 perches, and shown as lots 1, 1A, 1B, 1C, and 9 in preliminary plan 243 and in the annexed diagram, was made to John Murray Davies, Special Officer appointed under section 28 of the said Ordinances, within the period of three months from the date specified in such notice, such lands would be declared the property of the Crown, and dealt with on account of the Crown (*vide* Notice No. 4,718):

And whereas (1) Uduma Lebbe Marikkar Aliyar Lebbe Marikkar made claim thereto, and whereas the said claimant has withdrawn his claim to the said lots 1, 1A, 1B, 1C, and 9, and whereas (2) Etambagaswatte Kaluappu, (3) Etambagaswatte Jangily and Don Carolis Weerakoon Appuhamy, as duly appointed representative of the minor, (4) Don Andris Weerakoon, made claim to the above-mentioned lots 1, 1A, 1B, 1C; and whereas the said 2nd and 3rd claimants by an agreement in writing dated December 18, 1913, in consideration of being declared the owners of 25 acres more or less of lot 1 of the notice and of the block survey preliminary plan 243, now shown as lot 1E on the same block survey preliminary plan, and the said Don Carolis Weerakoon Appuhamy, as duly appointed representative of the said minor 4th claimant by an agreement in writing dated March 5, 1914, in consideration of the said minor Don Andris Weerakoon, being declared the owner of lot 7 of the notice and of the block survey preliminary plan 243, and of 15 acres more or less of lot 1 of the same notice and block survey preliminary plan now shown as lot 1D on the same block survey preliminary plan, withdrew their claims to the above-mentioned lots 1, 1A, 1B, 1C of this order; I, Howard Orme Fox, Special Officer appointed under section 28 of the said Ordinances, under and by virtue of the powers vested in me in that behalf by section 4 of the said Ordinances, do hereby on December 10, 1915, order and declare under section 4, sub-section (1), of the said Ordinances, that the said lands, as more fully described herein below, are the property of the Crown.

Description of the Lands referred to.

The following lands situated in the village of Madugahapattiya, in the Kandukara korale of the Buttala division, in the Province of Uva, as described in the annexed diagram:—

Preliminary plan 243.			Extent, A. R. P.		
Lot.	Name of Land.				
1	Nelugashenyaya, Kalugalgodahenyaya, Mahahenyaya, Bogastennahenyaya, Mahahenyaya, Bogastennehenyaya, Lindalangahenyaya, Maragaslandehenyaya, Damunugashenyaya, Naketiyaenyaya, Hunuketiyahenyaya, Suriyagasellahenyaya, Kolongas enyaya, Moragahalandehenyaya, Bogastennehenyaya, Moragahalandehena, Meegahakiwulahenyaya, Udagedarahenyaya, Wakandehenyaya, Kukulwewalinadahenyaya, Mahamadahenyaya, Pelahenyaya, Neulgashenyaya, Kalugalgodahenyaya, Alugashenyaya, Thambalahenyaya, Kappuhenyaya, Galgegawahenyaya, Thambalahenyaya, Galgegawahenyaya, Ilukhenyaya, Varalahenyaya, Madugahapitiyahenyaya, Ilukhenyaya, Nugalangehena, Nugagawahena, Habahena, Madugahapattiyahenyaya		992	2	15
1A	Nelugashena (reservation for Kekanda-aar)		2	0	28
1B	Nelugashena		4	0	0
1C	Nelugashena and Kalugalgodahena (reservation for Mala-aar)		0	2	5
9	Millagahalandehena <i>alias</i> Dawatahena		2	3	19
			1,002	0	27

and bounded as follows: on the north by Kekanda-ara, the village limit of Alupota, road to Elwatta, the village limit of Pussellawa, an ela, the village limit of Pussellawa; on the east by the village limits of Pussellawa and Atala, the Wekanda-ara, the Kadayin-aar; on the south by the Kadayin-aar, the village limit of Atala, the Gangoda-ara, the village limit of Atala; on the west by the village limit of Atala, a road, a kandura (the village limit of Kalagahakiula), the village limit of Alupota, the Kekanda-ara.

NOTE.—The following lots lying within the above boundaries are excluded from this order, and their aggregate acreage of 103 acres 2 roods and 2 perches is not included in the acreage of 1,002 acres and 27 perches given above:—

Preliminary plan 243.					
Lot.	Name of Land.	Extent, A. R. P.	Lot.	Name of Land.	Extent, A. R. P.
1D	Kalugalgodahena, Pelahena, &c...	15 0 7	8	Dewatamukalana	6 1 34
A 1E	Nugagawahena, Nugalandehena, Endarumandiyahena, Habahena, &c.	25 0 6	10	Welangodamukalana	12 1 30
A 15	Polgaswatta, Dambagahagawawatta, Nugewatta, Nugagahagawawatta, Dambagahawatta	5 3 5	11	Millagahapitiyamukalana	0 3 34
A 16	Yahalewatta	1 2 6	12	Mahayayamukalana	1 3 0
2	Kohilagommanamukalana	4 1 0	13	Bogastennemukalana	1 2 19
3	Happuhapatana	4 2 26	14	Moragommana	4 2 36
4	Galgemukalana	1 1 31	17	Narangedarawatta	0 1 14
5	Kappuhenamukalana	2 1 5	18	Bambaragahagodamukalana	1 0 18
6	Galgegawamukalana	3 3 24	19	Kamalawatta	0 3 36
7	Pillearawa	0 1 5		Streams	7 2 21
				Roads	1 1 5
			103 2 2		

[For Diagram see page 41.]

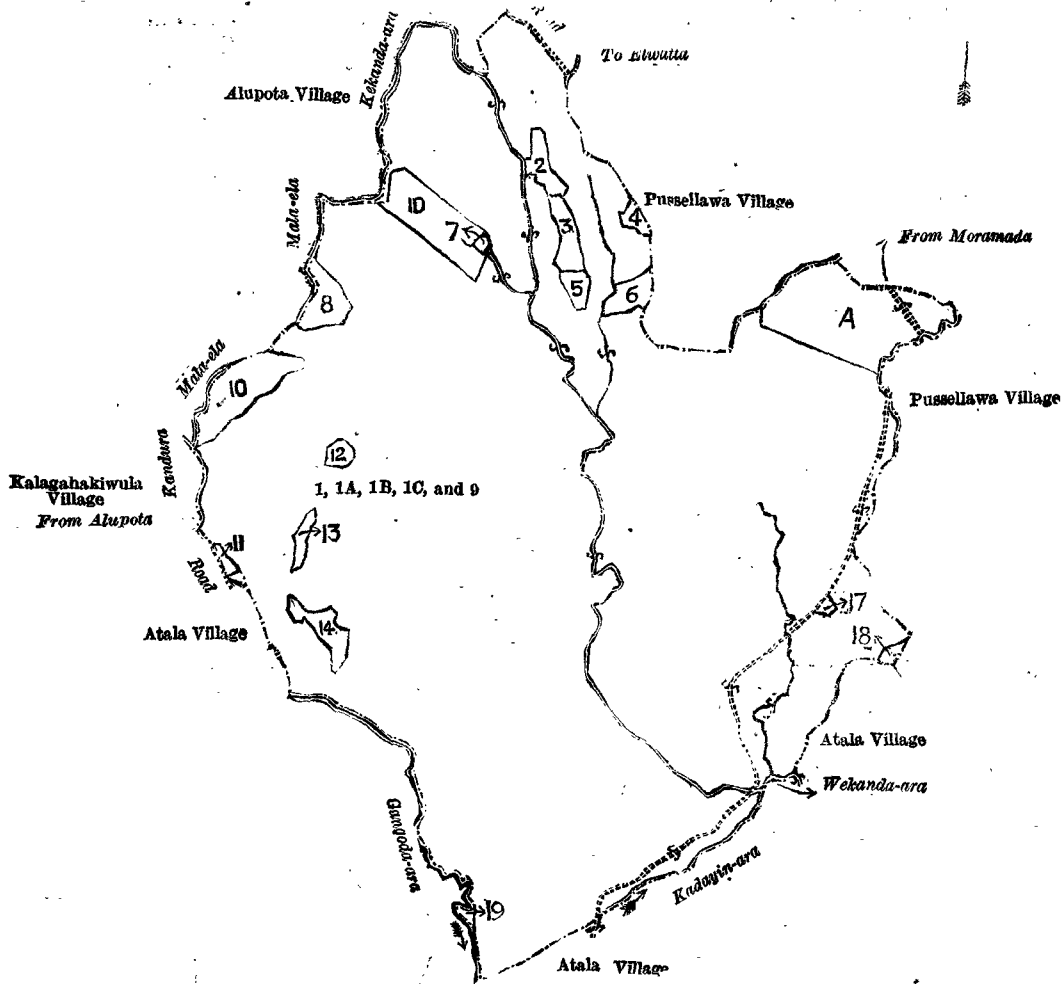
Uva S. O. No. 2,002.

Order under Section 4, Sub-section (1), of "The Waste Lands Ordinances of 1897, 1899, 1900, and 1903," admitting Land to be Private Property.

In the matter of the land commonly called or known as Nugagawahena, Nugalandehena, Endurumandiyahena, &c., situate in the village of Madugahapattiya, in the Kandukara korale of the Buttala division, in the Province of Uva, and of "The Waste Lands Ordinances of 1897, 1899, 1900, and 1903."

WHEREAS in pursuance of section 1 of the said Ordinances it was duly notified on January 24, 1913, that if no claim to the land commonly called or known as Nugagawahena, Nugalandehena, Endurumandiyahena, &c., situate in the village of Madugahapattiya, in the Kandukara korale of the Buttala division, in the Province of Uva, containing in extent 25 acres and 6 perches, and shown as lot 1E in preliminary plan 243 and in the annexed diagram, was made to John Murray Davies, Special Officer appointed under section 28 of the said Ordinances within the period of three months from the date specified in such notice, such land would be declared the property of the Crown, and dealt with on account of the Crown (*vide* Notice No. 4,718):

And whereas (1) Etambagaswatte Kalu Appu and (2) Etambagaswatte Jangily made claim thereto, and Mungo Tennent Archibald, Special Officer appointed under section 28 of the said Ordinances, made due inquiry into such claim, and whereas the said 1st claimant has died leaving as heirs (a) Etambagaswatta Kiri Etana, (b) ditto Tissermy, (c) ditto Hinappu, I, Howa d Orme Fox, Special Officer appointed under section 28 of the said Ordinances, with the consent of His Excellency the Governor, do hereby admit the claim of the said 2nd claimant and of the said three heirs (a to c) of the said 1st claimant to the said land, as more fully described herein below, under section 4, sub-section (1), of the said Ordinances.



Surveyor-General's Office,
Colombo, October 15, 1915.

Scale of 32 Chains to an Inch.

December 10, 1915.

H. O. Fox,
Special Officer.

G. K. THORNHILL,
for Acting Surveyor-General.

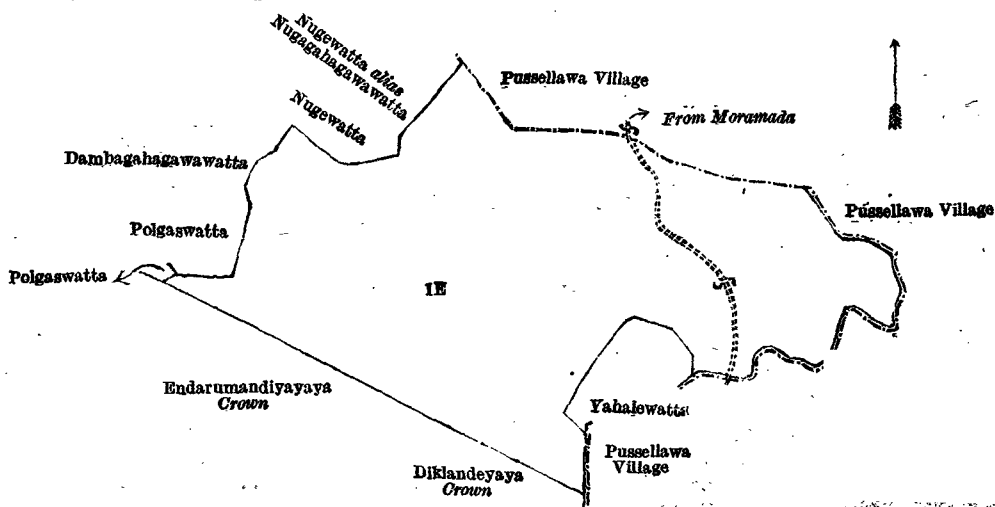
Description of the Land referred to.

The following land situated in the village of Madugahapattiya, in the Kandukara korale of the Buttala division, in the Province of Uva, as described in the annexed diagram:—

Lot.	Name of Land.	Preliminary plan 243.	Extent, A. R. P.
1E	Nugagawahena, Nugalandehena, Endurumandiyahene, &c.		25 0 6

(Exclusive of the road passing through the land.)

and bounded as follows: on the north by Nugewatta (private), Nugewatta *alias* Nugagahagawawatta (private), the village limit of Pussellawa; on the east by the village limit of Pussellawa, Yahalewatta claimed by Etambagaswatta Kalu Appu, the village limit of Pussellawa; on the south by Diklandeyaya to be declared the property of the Crown under the Waste Lands Ordinances, Endarumandiyayaya to be declared the property of the Crown under the Waste Lands Ordinances; on the west by Polgaswatta claimed by Polgaswatta Appuhamy and others, Polgaswatta claimed by Polgaswatta Punchirala and another, Dambagahagawawatta (private).



Surveyor-General's Office,
Colombo, October 15, 1915.

Scale of 8 Chains to an Inch.

November 17, 1915.

H. O. Fox,
Special Officer.

G. K. THORNHILL,
for Acting Surveyor-General.

PRELIMINARY NOTICES.

Kurunegala Notice No. 5,738.

Notice under "The Waste Lands Ordinances of 1897, 1899, 1900, and 1903."

TAKE notice that unless within three months from January 28, 1916, the persons, if any, who claim any interest in the lands hereinafter mentioned or in any one or more of such lands or to some interest therein make claim in person or in writing to the said lands or any of them or to some interest therein to T. G. Willett, Esq., Special Officer appointed under section 28 of "The Waste Lands Ordinances of 1897, 1899, 1900, and 1903," at his office at Fort, Colombo :

Such Special Officer, in pursuance of the powers vested in him by the said Ordinances, will declare by writing under his hand that the said lands, or such of them as to which no claim has been made, are the property of the Crown.

T. G. WILLETT,
Special Officer.

Description of the Lands referred to.

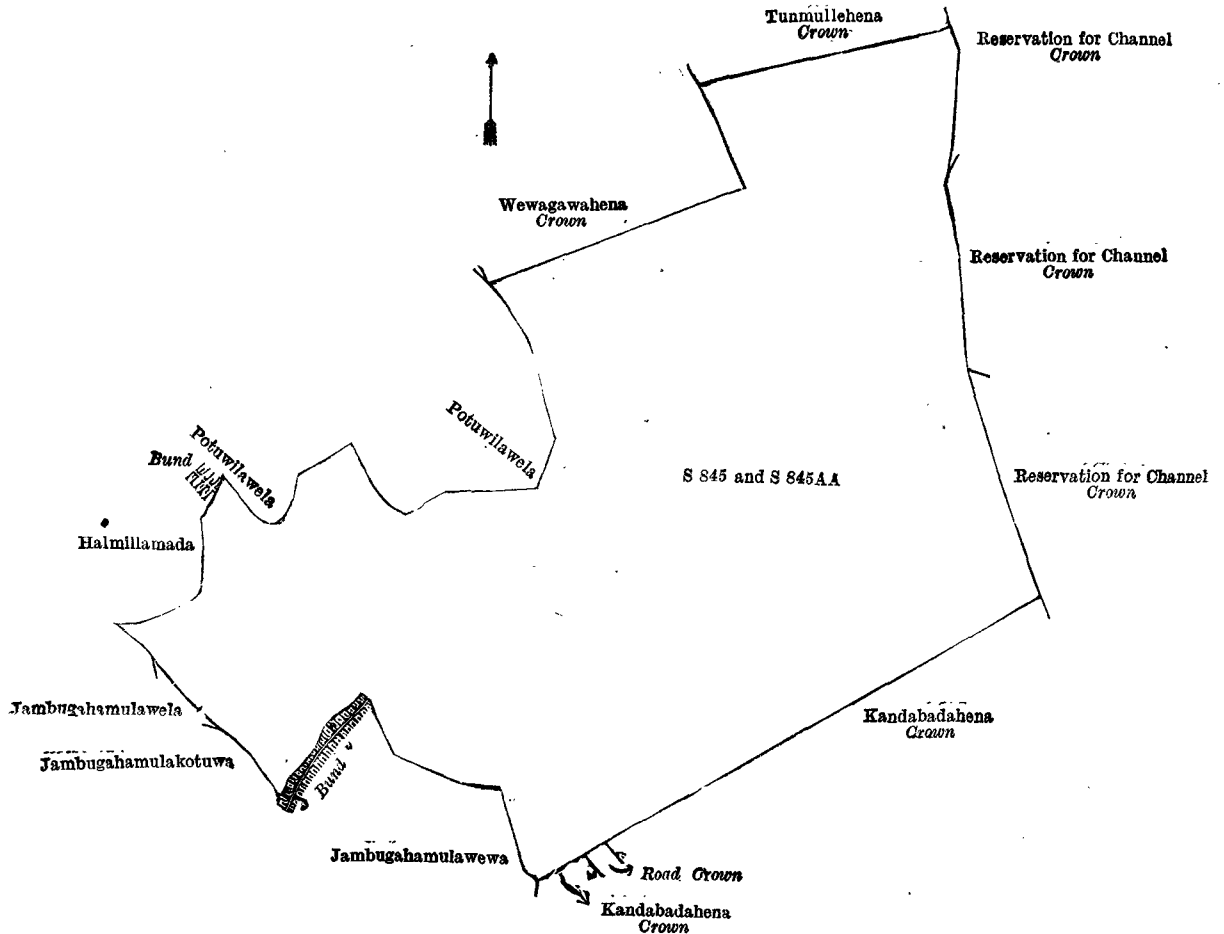
The following lots situated in the village of Potuwila, in the Mahagalboda Egoda korale of the Hiriyala hatpattu of the Kurunegala District, in the North-Western Province, as described in the annexed diagrams :—

I.—Preliminary plan 1,921.

Lot.	Name of Land.	Extent, A. R. P.
S 845	Kandabodahenyaya	13 3 30
S 845AA	Wewagawahena	2 1 3

16 0 33

and bounded as follows : on the north by Potuwilawela claimed by A. W. A. M. Kumarihamy, Wewagawahena belonging to the Crown, Tunmullehena belonging to the Crown ; on the east by a reservation for channel belonging to the Crown ; on the south by Kandabodahena belonging to the Crown, a road belonging to the Crown, Kandabodahena belonging to the Crown, Jambugahamulawewa claimed by A. W. A. M. Kumarihamy, a bund ; on the west by Jambugahamulakotuwa claimed by A. W. A. M. Kumarihamy, Jambugahamulawela claimed by Sunangala Unnase of Sulugal vihare, Halmillamadu claimed by A. W. A. M. Kumarihamy, a bund.



Surveyor-General's Office,
Colombo, March 19, 1915.

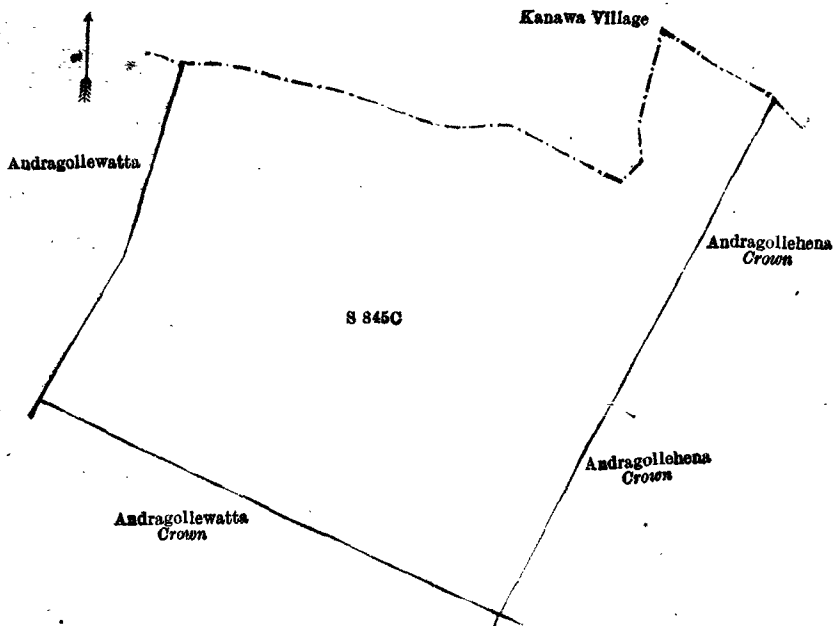
Scale of 4 Chains to an Inch.

G. K. THORNEILL,
for Surveyor-General.

II.—Preliminary plan 1,921.

Lot.	Name of Land.	Extent, A. R. P.
S 845C	Andragollehena	10 2 5

and bounded as follows : on the north by the village limit of Kanawa ; on the east by Andragollehena belonging to the Crown ; on the south by Andragollewatta belonging to the Crown ; on the west by Andragollewatta claimed by the Warawala vihare.



Surveyor-General's Office,
Colombo, March 19, 1915.

Scale of 4 Chains to an Inch.

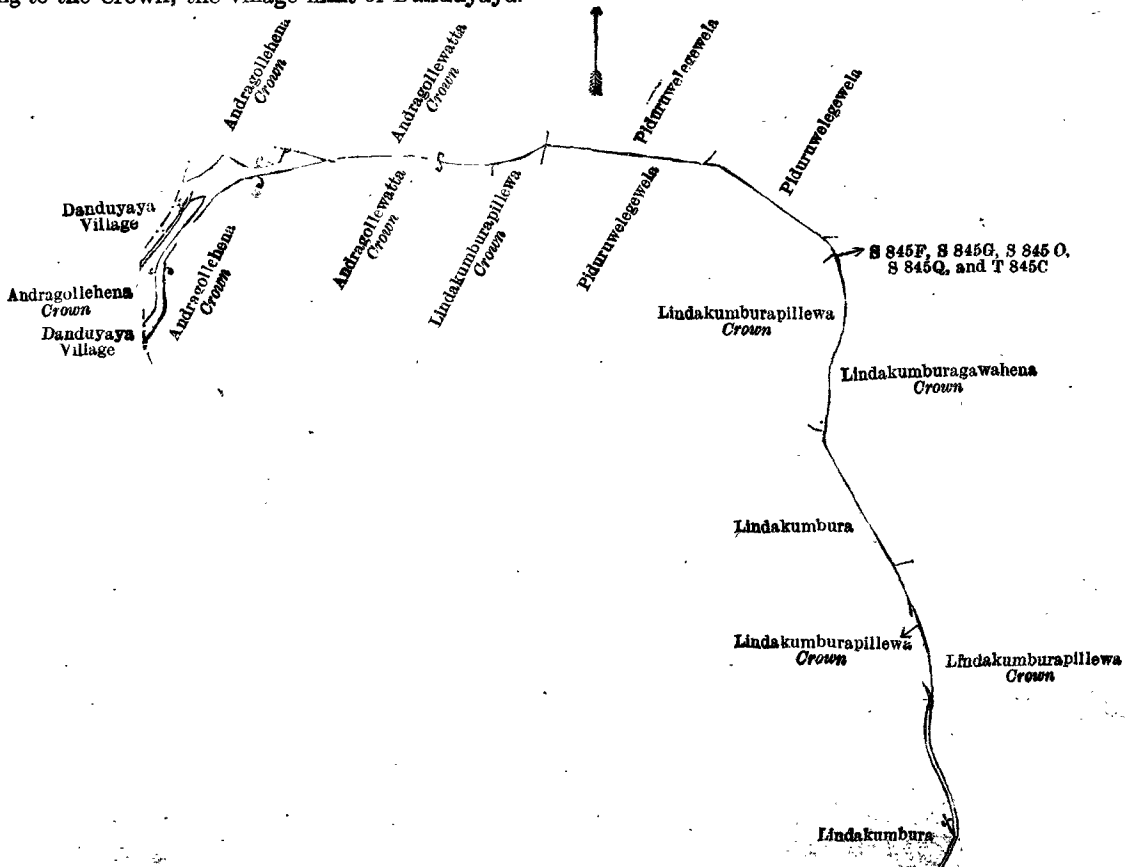
G. K. THORNHILL,
for Surveyor-General.

III.—Preliminary plan 1,921.

Lot.	Name of Land.	Extent, A. R. P.
S 845F	Andragolle-ela (water-course).	0 0 27
S 845G	Do. (channel)	0 0 7
S 845O	Lindakumbura-ela (channel)	0 0 7
S 845Q	do. (do.)	0 0 15
T 845C	Piduruwelege-ela (do.)	0 0 9

0 1 25

and bounded as follows: on the north by Andragollehena belonging to the Crown, Andragollewatta belonging to the Crown, Piduruwelegewatta (private); on the east by Lindakumburagawahena belonging to the Crown, Lindakumburapillewa belonging to the Crown; on the south by Lindakumbura claimed by A. W. A. M. Kumarihamy, Lindakumburapillewa belonging to the Crown; Lindakumbura claimed by A. W. A. M. Kumarihamy, Lindakumburapillewa belonging to the Crown, Piduruwelegewela (private), Lindakumburapillewa belonging to the Crown, Andragollewatta belonging to the Crown, Andragollehena belonging to the Crown; on the west by the village limit of Danduyaya, Andragollehena belonging to the Crown, the village limit of Danduyaya.



Surveyor-General's Office,
Colombo, March 19, 1915.

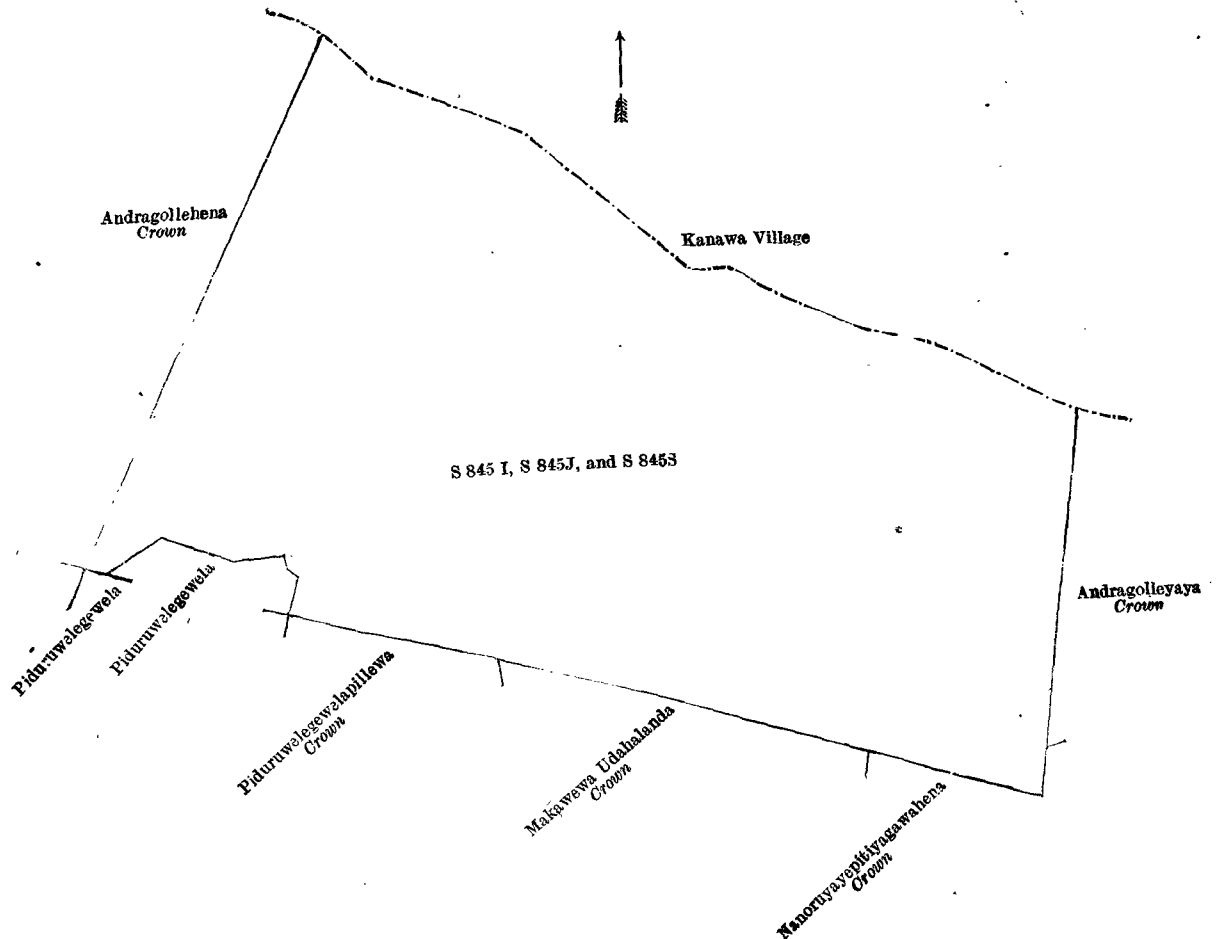
Scale of 4 Chains to an Inch.

G. K. THORNHILL,
for Surveyor-General.

IV.—Preliminary plan 1,921.

Lot.	Name of Land.	Extent, A. R. P.
S 845 I ..	Andragollehena ..	6 0 27
S 845 J ..	Do. ..	4 3 4
S 845 S ..	Andragolleyaya ..	7 0 0
		17 3 31

and bounded as follows : on the north by the village limit of Kanawa ; on the east by Andragolleyaya belonging to the Crown, Nanoruyayepitiyagawahena belonging to the Crown ; on the south by Nanoruyayepitiyagawahena belonging to the Crown, Makawewaudahalanda belonging to the Crown, Piduruwelegewela belonging to the Crown, Piduruwelegewela-pillewa (private) ; on the west by Andragollehena belonging to the Crown.



Surveyor-General's Office,
Colombo, March 19, 1915.

Scale of 4 Chains to an Inch.

G. K. THORNHILL,
for Surveyor-General.

V.—Preliminary plan 1,921.

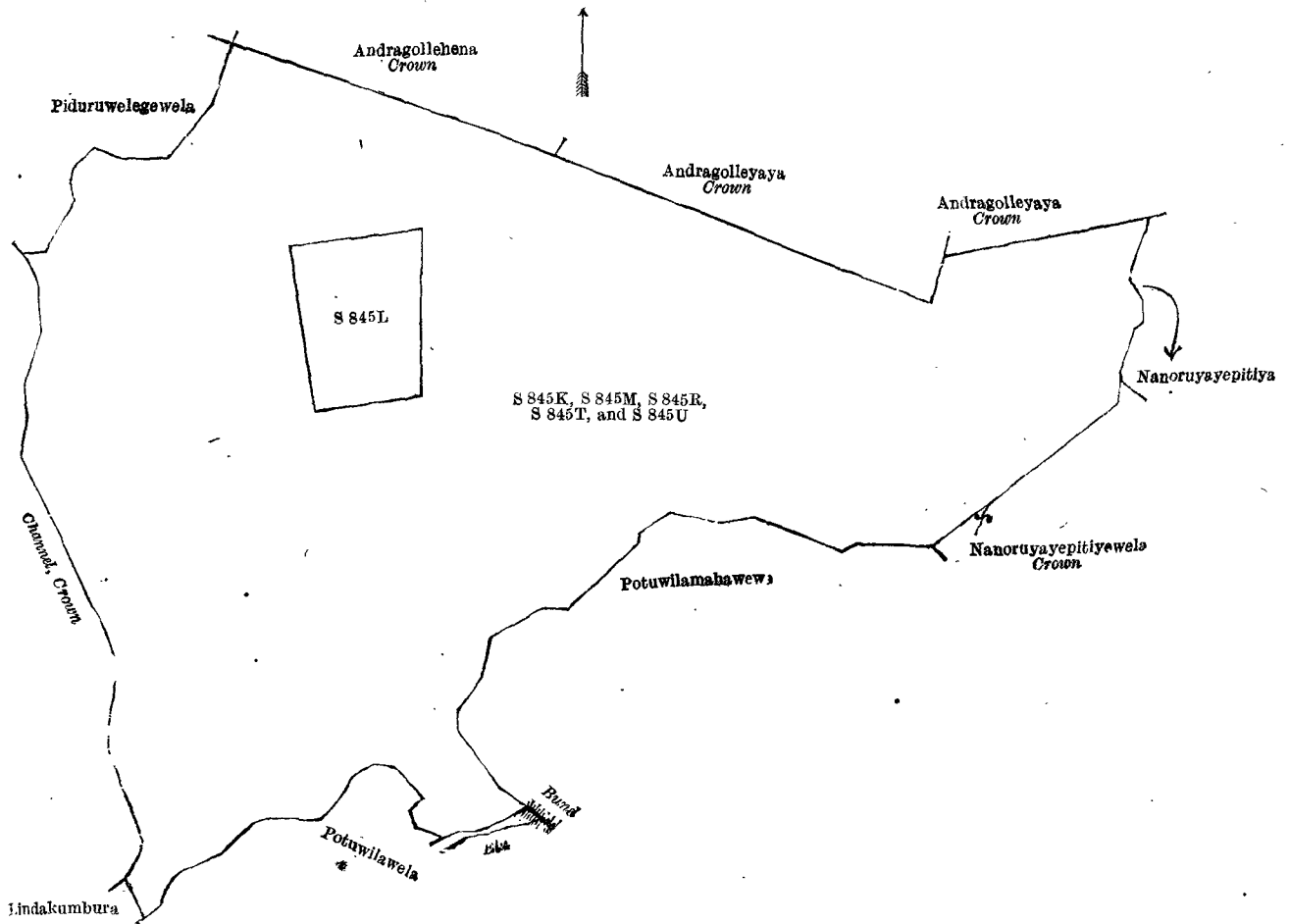
Lot.	Name of Land.	Extent, A. R. P.
S 845 K ..	Piduruwelegewelepillewa ..	2 0 36
S 845 M ..	Lindakumburagawahena ..	4 2 4
S 845 R ..	Lindakumburapillewa ..	4 3 35
S 845 T ..	Makawewaudahalanda ..	5 0 0
S 845 U ..	Nanoruyayepitiyagawahena ..	5 0 0
		21 2 35

and bounded as follows : on the north by Andragollehena belonging to the Crown, Andragolleyaya belonging to the Crown ; on the east by Nanoruyayepitiya claimed by A. W. A. M. Kumarihamy of Potuwila, Nanoruyayepitiyawela belonging to the Crown ; on the south by Potuwilamahawewa sold by the Crown, a bund, an ela, Potuwilawela claimed by A. W. A. M. Kumarihamy ; on the west by Lindakumbura claimed by A. W. A. M. Kumarihamy, a channel belonging to the Crown, Piduruwelegewela (private).

Note.—The following lot lying within the above boundaries is excluded from this part of the notice, and its extent of 3 roods and 33 perches is not included in the acreage of 21 acres 2 roods and 35 perches given above :—

Preliminary plan 1,921.

Lot.	Name of Land.	Extent, A. R. P.
S 845 L ..	Andragollewatta ..	0 3 33



Surveyor-General's Office,
Colombo, March 19, 1915.

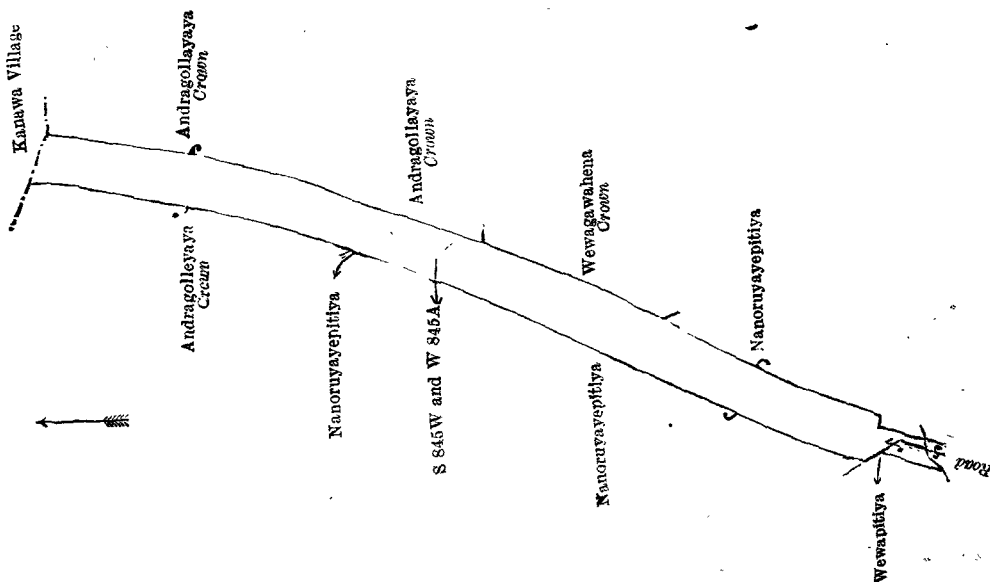
Scale of 4 Chains to an Inch.

G. K. THORNHILL,
for Surveyor-General.

VI.—Preliminary plan I, 921.

Lot.	Name of Land.	Extent, A. R. P.
S 845W	Andragolleyayepara (road and reservation)	1 0 38
W 845A	Nanoruyayepara (road and reservation)	0 2 36
		1 3 34

and bounded as follows : on the north by the village limit of Kanawa ; on the east by Andragolayaya belonging to the Crown, Wewagawahena belonging to the Crown, Nanoruyayepitiya claimed by A. W. A. M. Kumarihamy ; on the south by a road, Wewapitiya claimed by Menikrala Arachchi and Mudiyanse ; on the west by Nanoruyayepitiya claimed by A. W. A. M. Kumarihamy, Andragolleyaya belonging to the Crown.



Surveyor-General's Office,
Colombo, March 19, 1915.

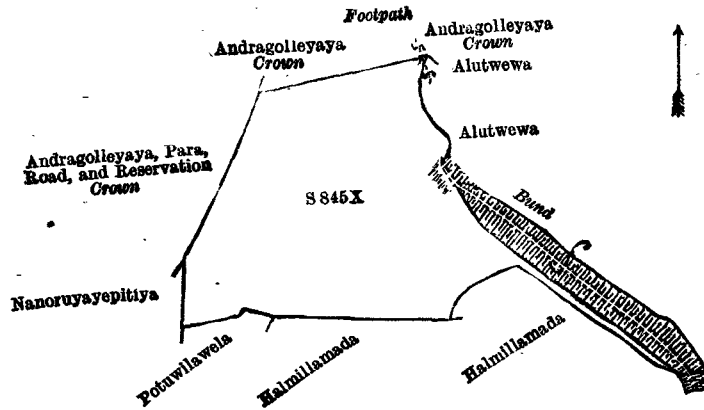
Scale of 4 Chains to an Inch.

G. K. THORNHILL,
for Surveyor-General.

VII.—Preliminary plan 1,921.

Lot.	Name of Land.	Extent, A. R. P.
S 845X	Wewagawahena	2 2 21

and bounded as follows: on the north by Andragolleyaya belonging to the Crown; on the east by Alutwewa claimed by A. W. A. M. Kumarihamy, a bund; on the south by Halmillamada claimed by A. W. A. M. Kumarihamy, Potuwilawela claimed by ditto; on the west by Nanoruyayepitiya claimed by A. W. A. M. Kumarihamy, Andragolleyayepara (road and reservation) belonging to the Crown.



Surveyor-General's Office,
Colombo, March 19, 1915.

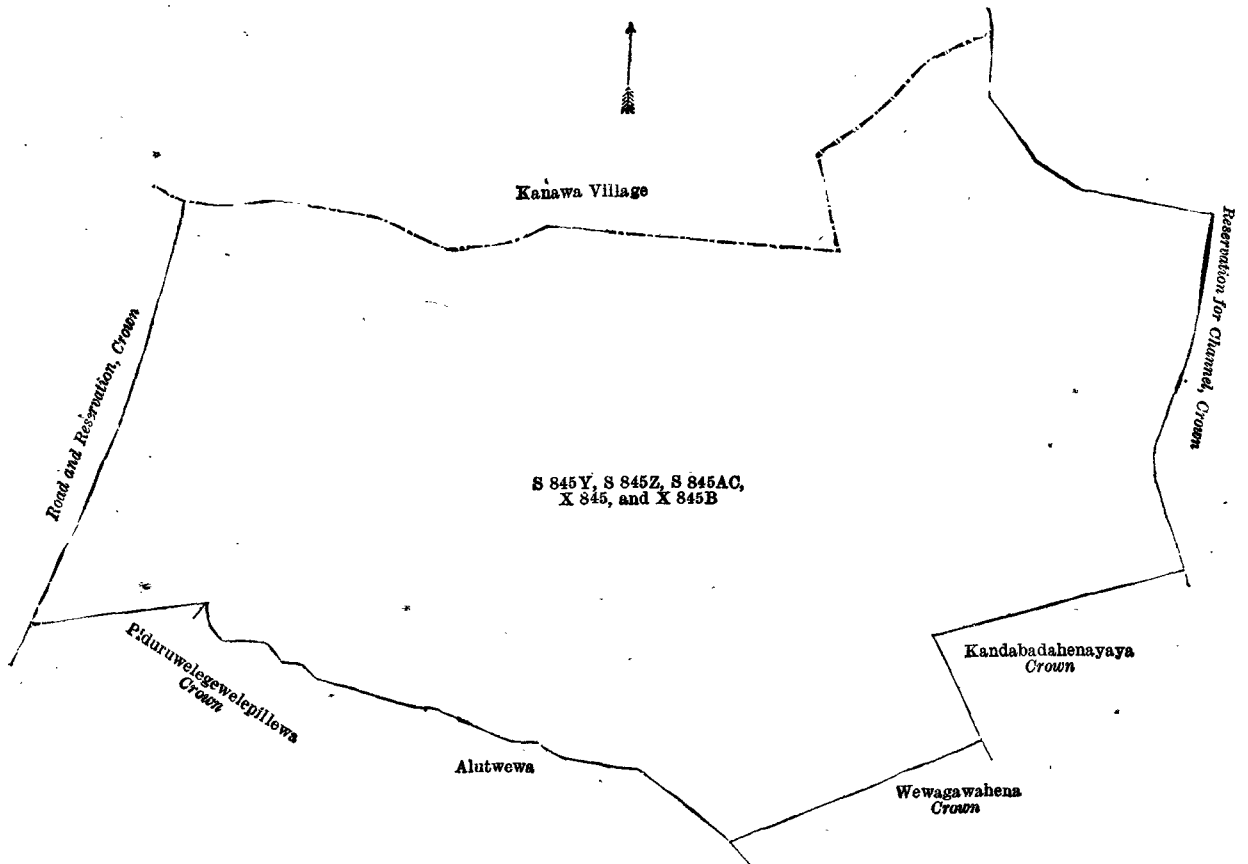
Scale of 4 Chains to an Inch.

G. K. THORNHILL,
for Surveyor-General.

VIII.—Preliminary plan 1,921.

Lot.	Name of Land.	Extent, A. R. P.
S 845Y	Andragolleyaya	20 1 13
S 845Z	Tunmullemedapitiya	4 0 0
S 845AC	Tunmullehena	4 3 33
X 845	Kandubodahena	0 0 8
X 845B	Do.	0 0 7
		29 1 21

and bounded as follows: on the north by the village limit of Kanawa; on the east by a reservation for the channel belonging to the Crown, Kandabodahenyaya belonging to the Crown; on the south by Wewagawahena belonging to the Crown, Alutwewa claimed by A. W. A. M. Kumarihamy, Piduruwelegewepillewa belonging to the Crown; and on the west by a road and reservation belonging to the Crown.



Surveyor-General's Office,
Colombo, March 19, 1915.

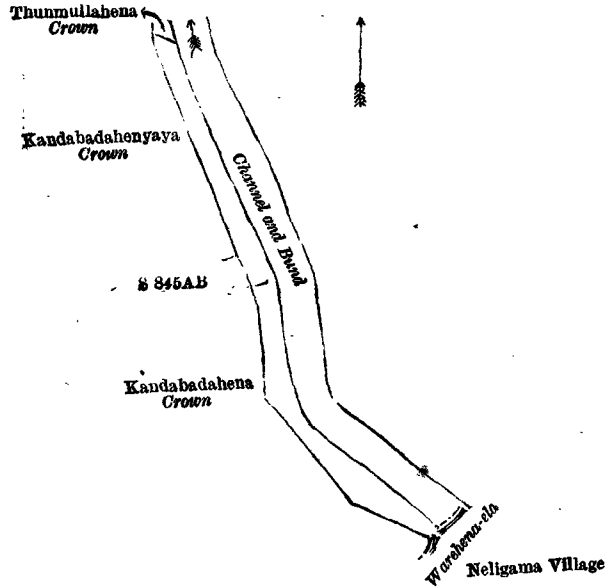
Scale of 4 Chains to an Inch.

G. K. THORNHILL,
for Surveyor-General.

IX.—Preliminary plan 1,921.

Lot.	Name of Land.	Extent, A. R. P.
S 845AB	Reservation for channel	0 2 15

and bounded as follows : on the north by Tunmullahena belonging to the Crown ; on the east by channel and bund ; on the south by the village limit of Neligama (the Warehena-ela), the Kandabodahena belonging to the Crown ; on the west by Kandabodahena belonging to the Crown, Kandabodahenyaya belonging to the Crown.



Surveyor-General's Office,
Colombo, March 19, 1915.

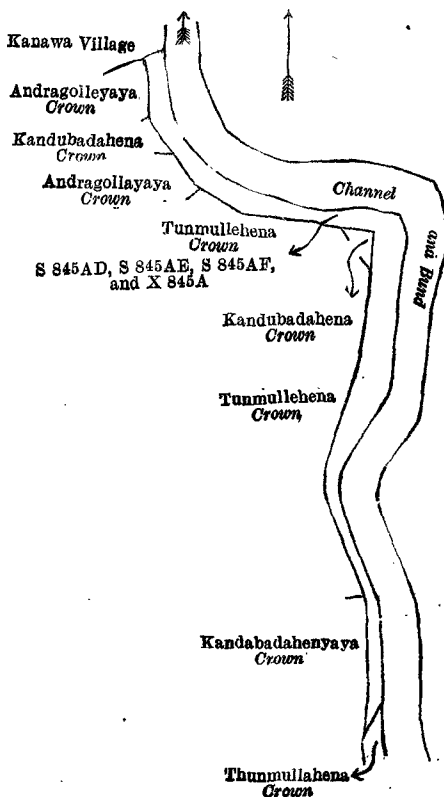
Scale of 4 Chains to an Inch.

G. K. THORNHILL,
for Surveyor-General.

X.—Preliminary plan 1,921.

Lot.	Name of Land.	Extent, A. R. P.	Lot.	Name of Land.	Extent, A. R. P.
S 845AD	Reservation for channel	0 1 29	X 845A	Reservation for channel	0 0 34
S 845AE	Do.	0 0 5			
S 845AF	Do.	0 0 9			0 2 37

and bounded as follows : on the north by the village limit of Kanawa ; on the east by the channel and bund ; on the south by Tunmullahena belonging to the Crown ; on the west by Kandabodahenyaya belonging to the Crown, Tunmullehena belonging to the Crown, Kandabodahena belonging to the Crown, Tunmullehena belonging to the Crown, Andragolleyaya belonging to the Crown, Andragolleyaya belonging to the Crown, Kandabodahena belonging to the Crown, Andragolleyaya belonging to the Crown.



Surveyor-General's Office,
Colombo, March 19, 1915.

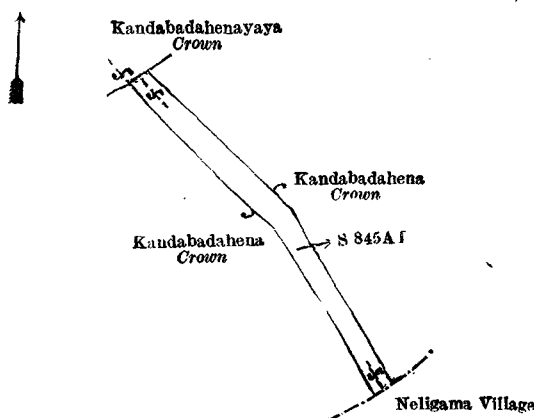
Scale of 4 Chains to an Inch.

G. K. THORNHILL,
for Surveyor-General.

XI.—Preliminary plan 1,921.

Lot.	Name of Land.	Extent, A. B. P.
S 845A1	Road and reservation	0 1 26

and bounded as follows: on the north by Kadabodahenyaya belonging to the Crown; on the east by Kandabodahena belonging to the Crown; on the south by the village limit of Neligama; on the west by Kandabodahena belonging to the Crown.



Surveyor-General's Office,
Colombo, March 19, 1915.

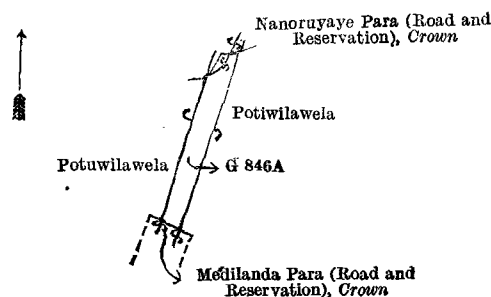
Scale of 4 Chains to an Inch.

G. K. THORNHILL,
for Surveyor-General.

XII.—Preliminary plan 1,921.

Lot.	Name of Land.	Extent, A. B. P.
G 846A	Potuwilapara (road)	0 0 28

and bounded as follows: on the north by Nanoruyayepara (road and reservation) belonging to the Crown; on the east by Potuwilawela claimed by A. W. A. M. Kumarihamy; on the south by Medilandapara (road reservation) belonging to the Crown; on the west by Potuwilawela claimed by A. W. A. M. Kumarihamy.



Surveyor-General's Office,
Colombo, March 19, 1915.

Scale of 4 Chains to an Inch.

G. K. THORNHILL,
for Surveyor-General.

XIII.—Preliminary plan 1,921.

Lot.	Name of Land.	Extent, A. B. P.
W 846C	Medilandapara (road and reservation)	1 3 33

and bounded as follows: on the north by Wewapitiya claimed by Menikrala Arachchi and Mudiyanse, Potuwilawela claimed by A. W. A. M. Kumarihamy, a road, Potuwilawela claimed by A. W. A. M. Kumarihamy; on the east by Medilanda belonging to the Crown; on the south by the village limit of Neligama; on the west by Medilanda belonging to the Crown, Wewapitiyapillewa declared to be the property of the Crown under the Waste Lands Ordinances.

[For Diagram see page 49.]

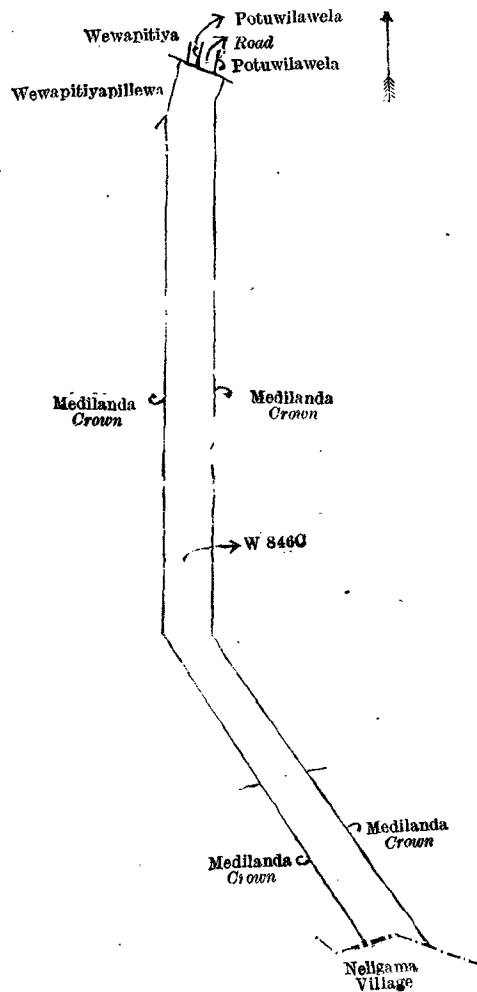
Kurunegala Notice No. 5,739.

Notice under "The Waste Lands Ordinances of 1897, 1899, 1900, and 1903."

TAKE notice that unless within three months from January 28, 1916, the persons, if any, who claim any interest in the lands hereinafter mentioned or in any one or more of such lands or to some interest therein make claim in person or in writing to the said lands or any of them or to some interest therein to T. G. Willett, Esq., Special Officer appointed under section 28 of "The Waste Lands Ordinances of 1897, 1899, 1900, and 1903," at his office at Fort, Colombo:

Such Special Officer, in pursuance of the powers vested in him by the said Ordinances, will declare by writing under his hand that the said lands, or such of them as to which no claim has been made, are the property of the Crown.

T. G. WILLETT,
Special Officer.



Surveyor-General's Office,
Colombo, March 19, 1915.

Scale of 4 Chains to an Inch.

G. K. THORNHILL,
for Surveyor-General.

Kurunegala S. O. 1—1916.

Description of the Lands referred to.

The following lots situated in the village of Kendahena, in the Udukaha Korale South of the Dambadeni hatpattu of the Kurunegala District, in the North-Western Province, as described in the annexed diagrams:—

I.—Preliminary plan 475.

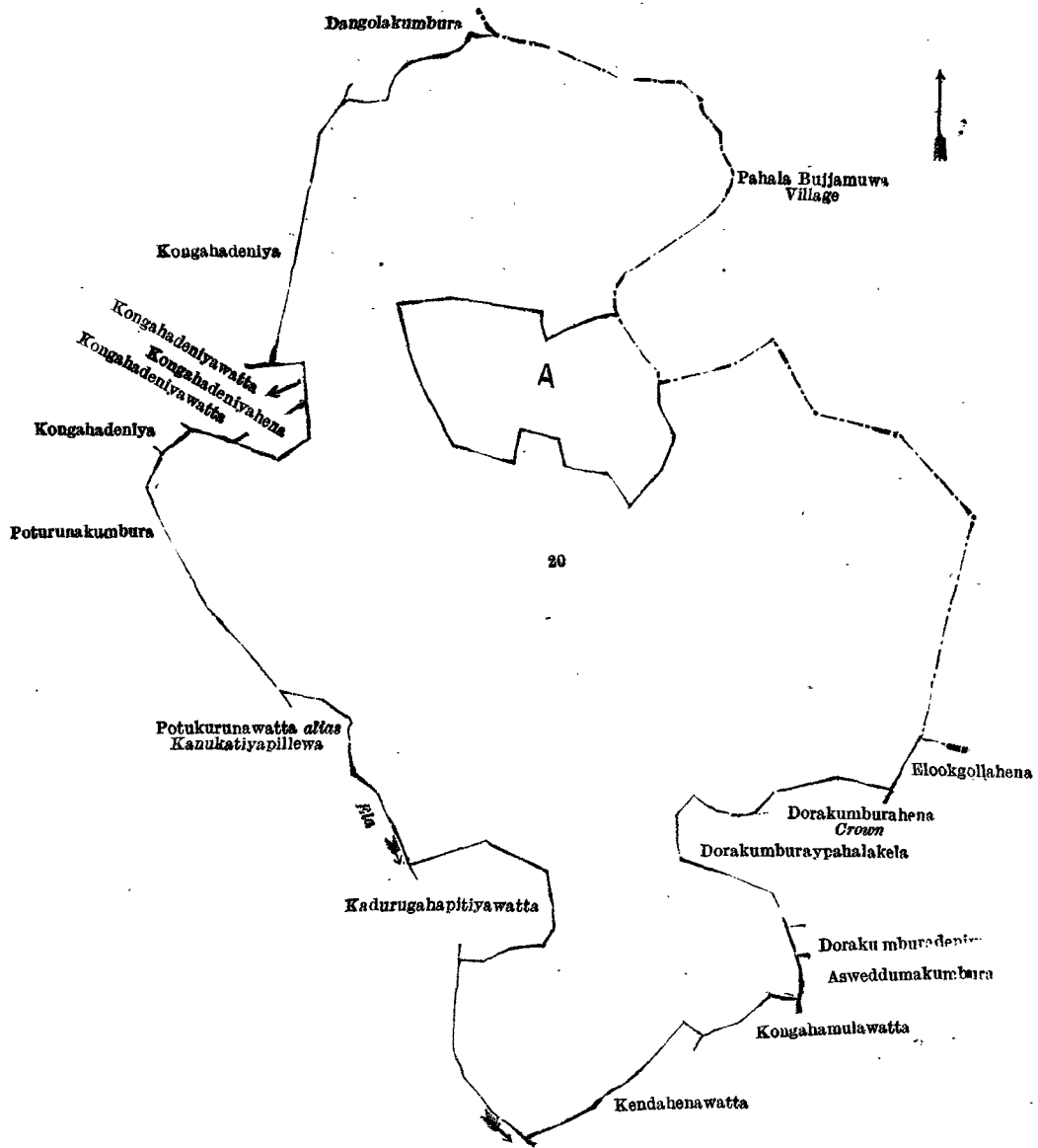
Lot.	Name of Land.	Extent, A. R. P.
20	Wagollamukalana	78 2 0

and bounded as follows: on the north by Dangolakumbura claimed by M. Marthelis Appuhamy and another, the village limit of Pahala Bujjambuwa; on the east by the village limit of Pahala Bujjambuwa, Elqokgollahena claimed by Abuwaker Lebbe Hamidu Lebbe; on the south by Dorakumburahena claimed by the Crown, Dorakumburaypahalakela (private), Dorakumburadeniya claimed by Kolanda Marikkar, Asweddumakumbura claimed by Joonis Lebbe, Kongahamulawatta claimed by P. Mudalihami, Kendahenawatta sold by the Crown; on the west by an ela, Kadurugahapitiyawatta claimed by Atapattapathirahalage Appusingho, an ela, Potukurunawatta *alias* Kanukatiyapillewa claimed by D. P. Wiliyong Singho, Poturunakumbura claimed by Dewinda Pathiranlage William Singho, Kongahadeniya claimed by D. M. de Alwis and another, Kongahadeniyawatta sold by the Crown, Kongahadeniyahena sold by the Crown, Kongahadeniyawatta sold by the Crown, Kongahadeniya sold by the Crown.

NOTE.—The following lots lying within the above boundaries are excluded from this notice, and their aggregate acreage of 6 acres 2 roods and 2 perches is not included in the acreage of 78 acres and 2 roods given above:—

Preliminary plan 475.

Lot.	Name of Land.	Extent, A. R. P.
A 20A	Mirishenawatta	2 3 6
A 20B	Miriskumbura	0 2 20
A 20C	Mirishenadeniya	0 0 6
A 20D	Mirishenawatta	3 0 6
A 20½	Ela	0 0 4
		6 2 2



Surveyor-General's Office,
Colombo, April 1, 1915.

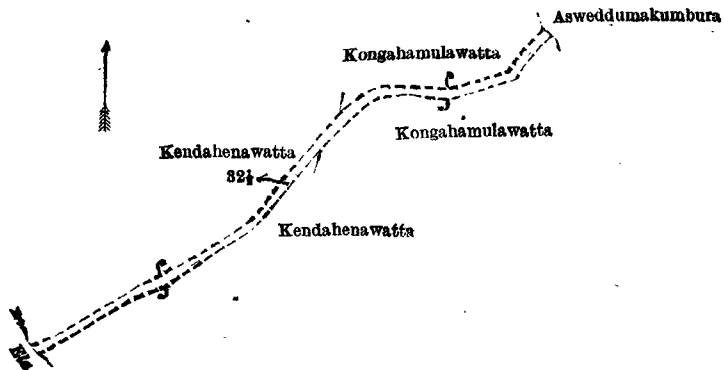
Scale of 8 Chains to an Inch.

G. K. THORNHILL,
for Surveyor-General.

II.—Preliminary plan 475.

Lot.	Name of Land.	Extent, A. R. P.
32½	Gansabhawa road ..	0 1 2

and bounded as follows : on the north by Kendahenawatta sold by the Crown, Kongahamulawatta claimed by Patirahalage Mudalihami ; on the east by Asweddumakumbura claimed by Joonis Lebbe ; on the south by Kongahamulawatta claimed by Patirahalage Mudalihami, Kendahenawatta sold by the Crown ; on the west by an ela, Kendahenawatta sold by the Crown.



Surveyor-General's Office,
Colombo, April 1, 1915.

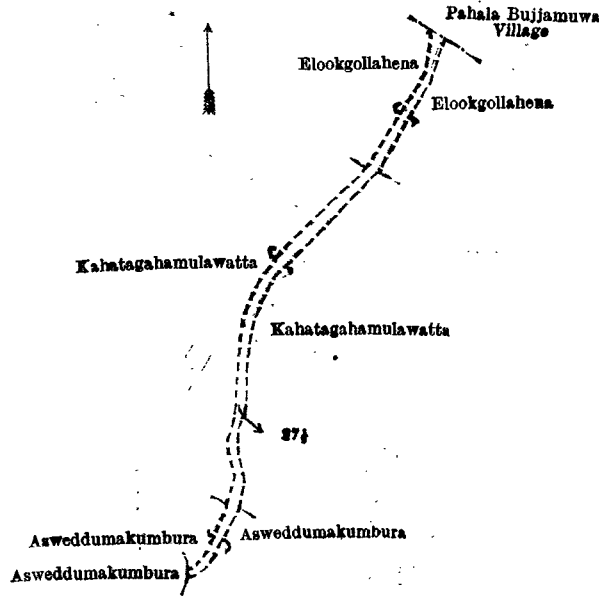
Scale of 4 Chains to an Inch.

G. K. THORNHILL,
for Surveyor-General.

III.—Preliminary plan 475.

Lot.	Name of Land.	Extent, A. R. P.
27½	Gansabhawa road	0 1 2

and bounded as follows : on the north by the village limit of Pahala Bujjambuwa ; on the east by Elookgollahena claimed by Abuwaker Lebbe Hamidu Lebbe, Kahatagahamulawatta claimed by Hamidu Lebbe and others ; on the south by the Asweddumakumbura claimed by Babatambi Joonis Lebbe ; on the west by Asweddumakumbura claimed by Babatambi Joonis Lebbe, Kahatagahamulawatta claimed by Hamidu Lebbe and others, Elookgollahena claimed by Abuwaker Lebbe Hamidu Lebbe.



Surveyor-General's Office,
Colombo, April 1, 1915.

Scale of 4 Chains to an Inch.

G. K. THORNHILL,
for Surveyor-General.

IV.—Preliminary plan 475.

Lot.	Name of Land.	Extent, A. R. P.
11	Galwalamukalana	171 1 10
13	Agodakaduruwaydeniya	0 3 18
13½	Ela	0 0 6
		172 0 34

and bounded as follows : on the north by a stream, Waralagahakumbura claimed by D. M. de Alwis and another, Mora-aollawatta claimed by the Crown, Meegahamulawatta sold by the Crown, the village limit of Bowala, the village limit of Pahala Bujjambuwa ; on the east by the village limit of Pahala Bujjambuwa, Dangolakumbura claimed by D. M. de Alwis and another, Kongahadeniya sold by the Crown, Kongahadeniyawatta sold by the Crown, an ela ; on the south by Wagollawatta sold by the Crown, Etambagahamulahena claimed by D. M. de Alwis and another, Dikdeniya claimed by the Crown, an ela ; on the west by the Midella-ela, the village limit of Yattalgoda.

NOTE.—The following lot lying within the above boundaries is excluded from this part of the notice, and its extent of 2 roods is not included in the acreage of 172 acres and 34 perches given above :—

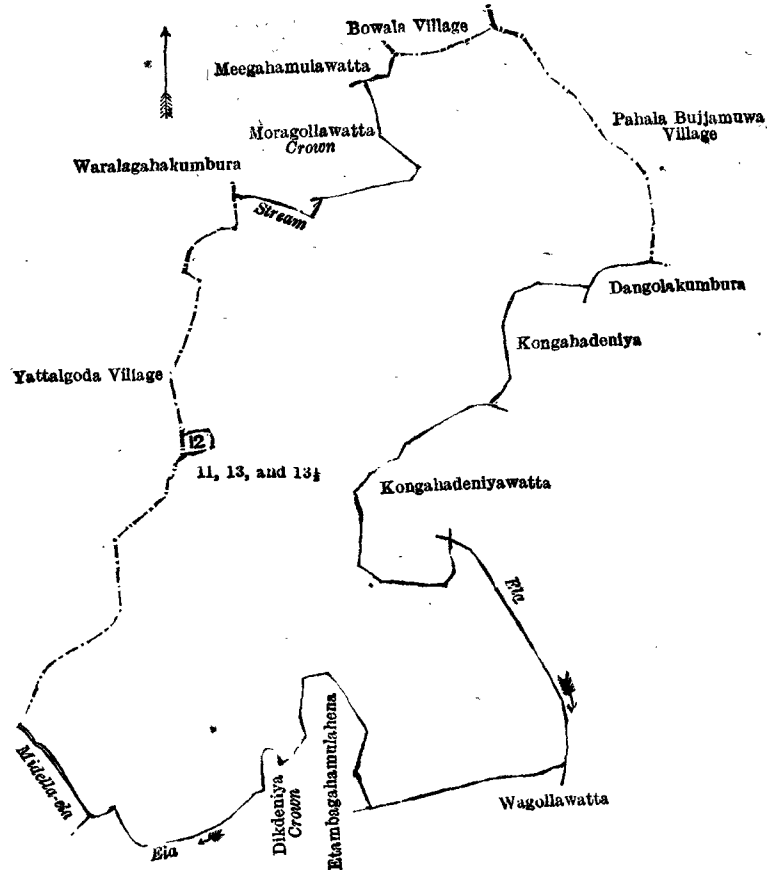
Preliminary plan 475.

Lot.	Name of Land.	Extent, A. R. P.
12	Agodakaduruwaykumbura	0 2 0

[For Diagram see page 52.]

V.—Preliminary plan 475.

Lot.	Name of Land.	Extent, A. R. P.
47	Etambagahamulahena	5 3 10
48	Dikdeniya	1 3 18
		7 2 28

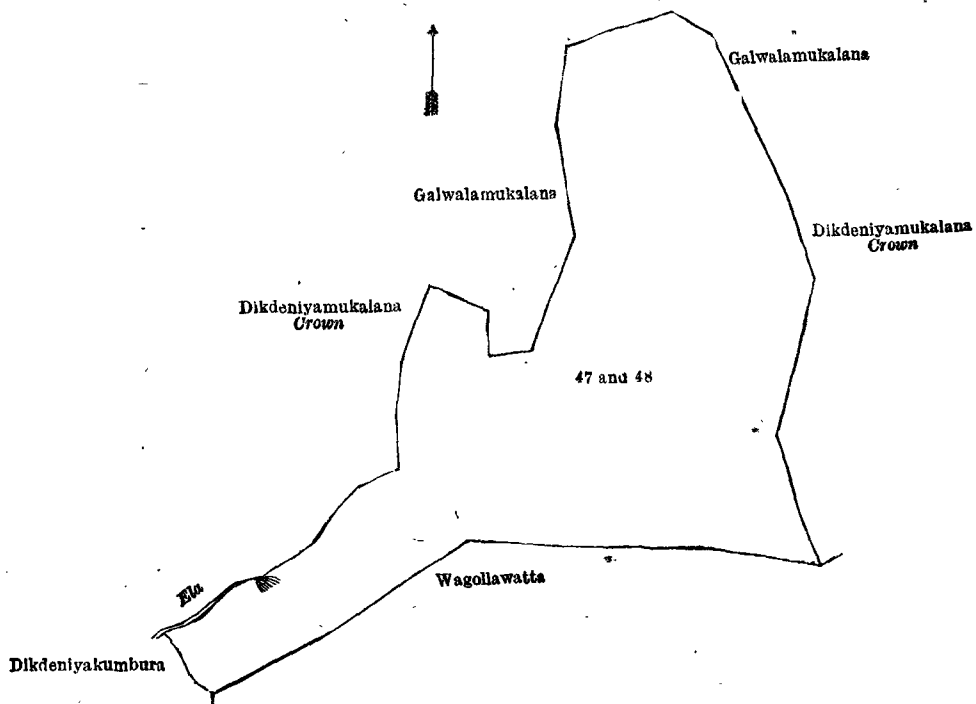


Surveyor-General's Office,
Colombo, April 1, 1915.

Scale of 16 Chains to an Inch.

G. K. THORNHILL,
for Surveyor-General.

and bounded as follows : on the north and east by Galwalamukalana, Dikdeniyamukalana claimed by the Crown ; on the south by Wagollawatta sold by the Crown ; on the west by Dikdeniyakumbura claimed by D. M. de Alwis and Marthelis Appu, an ela, Galwalamukalana, Dikdeniyamukalana claimed by the Crown.



Surveyor-General's Office,
Colombo, April 1, 1915.

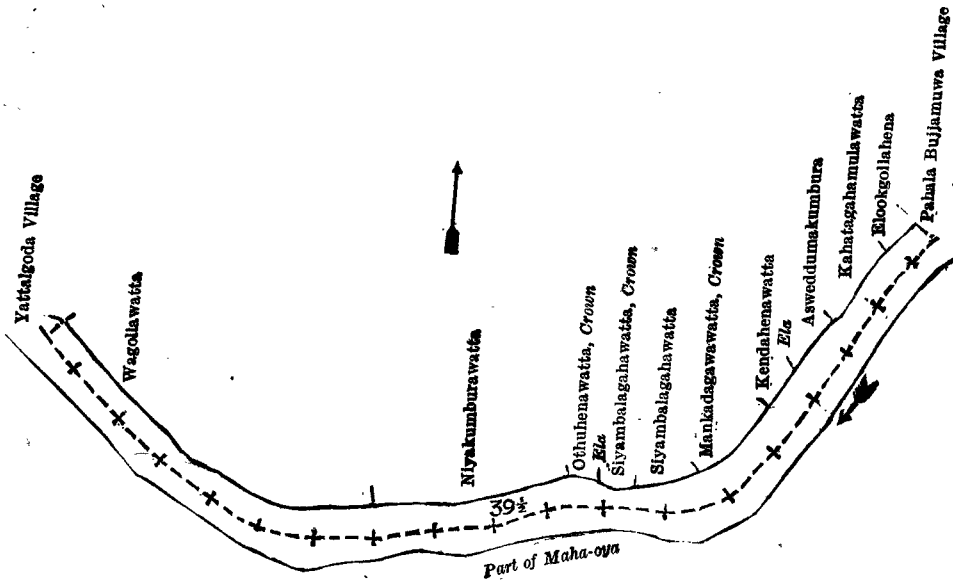
Scale of 4 Chains to an Inch.

G. K. THORNHILL,
for Surveyor-General.

VI.—Preliminary plan 475.

Lot.	Name of Land.	Extent, A. B. P.
39½	Part of Maha-oya ..	19 0 20

and bounded as follows : on the north by the village limit of Yattalgoda, Wagollawatta sold by the Crown, Niyakumburawatta claimed by D. M. de Alwis and another, Othuhenuwatta claimed by the Crown, an ela, Siyambalagahawatta claimed by the Crown, Siyambalagahawatta claimed by Kiribanda and others, Mankadagawawatta claimed by the Crown, Kendahenuwatta claimed by D. M. de Alwis and another, an ela, Asweddumakumbura claimed by Babatambi Kostapal and Joonis Lebbe, Kahatagahamulawatta claimed by Hamidu Lebbe and others, Elookgalahena claimed by Abubakkar Lebbe and another, the village limit of Pahala Bujjumuwa ; on the east, south, and west by a part of Maha-oya.



Surveyor-General's Office,
Colombo, April 1, 1915.

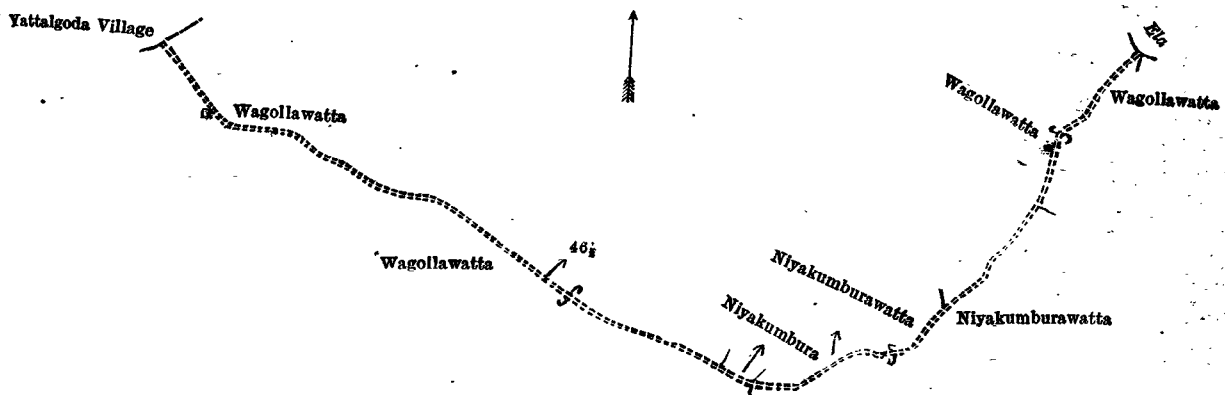
Scale of 16 Chains to an Inch.

G. K. THORNHILL,
for Surveyor-General.

VII.—Preliminary plan 475.

Lot.	Name of Land.	Extent, A. B. P.
46½	Gansabhawa road ...	0 3 14

and bounded as follows : on the north by Wagollawatta sold by the Crown, Niyakumburawatta claimed by D. M. de Alwis and M. Marthelis Appu, Niyakumburawatta claimed by D. M. de Alwis and M. Marthelis Appu, Wagollawatta sold by the Crown, an ela ; on the east by Wagollawatta sold by the Crown, Niyakumburawatta claimed by D. M. de Alwis and M. Marthelis Appu ; on the south by Niyakumburawatta claimed by D. M. de Alwis and M. Marthelis Appu, Wagollawatta sold by the Crown ; on the west by Wagollawatta sold by the Crown, the village limit of Yattalgoda.



Surveyor-General's Office,
Colombo, April 1, 1915.

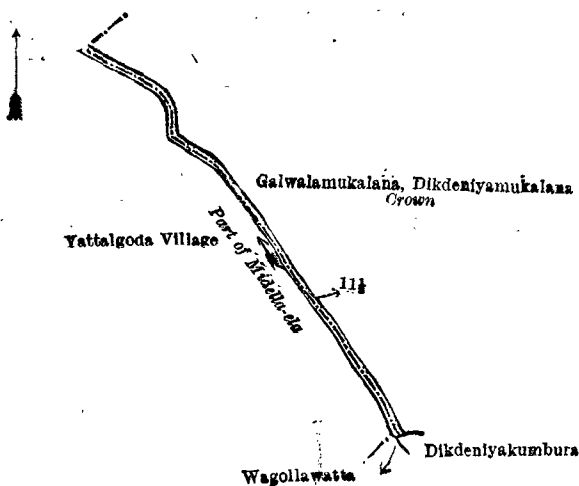
Scale of 8 Chains to an Inch.

G. K. THORNHILL,
for Surveyor-General.

VIII.—Preliminary plan 475.

Lot.	Name of Land.	Extent, A. B. P.
11½	Midella-ela (part) ..	0 0 11

and bounded as follows : on the north and east by Galwalamukalana, Dikdenyamukalana claimed by the Crown ; on the south by Dikdeniyakumbura claimed by D. M. de Alwis and another, Wagollawatta sold by the Crown ; on the west by the village limit of Yattalgoda (a part of Midella-ela).



Surveyor-General's Office,
Colombo, April 1, 1915.

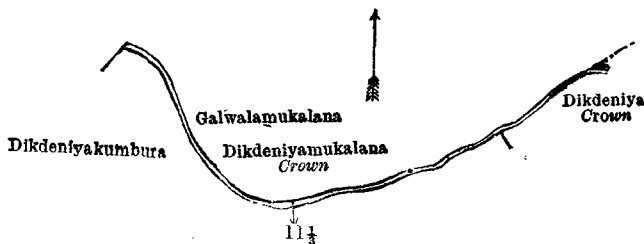
Scale of 4 Chains to an Inch.

G. K. THORNHILL,
for Surveyor-General.

IX.—Preliminary plan 475.

Lot.	Name of Land.	Extent, A. R. P.
11½	Ela	0 0 19

and bounded as follows: on the north by Galwalamukalana, Dikdeniyamukalana claimed by the Crown; on the east by Dikdeniya claimed by the Crown; on the south and west by Dikdeniyakumbura claimed by D. M. de Alwis and Marthelis Appu.



Surveyor-General's Office,
Colombo, April 1, 1915.

Scale of 4 Chains to an Inch.

G. K. THORNHILL,
for Surveyor-General.

X.—Preliminary plan 475.

Lot.	Name of Land.	Extent, A. R. P.
5½	Ela	0 0 4
52	Railway reservation	2 3 24
		2 3 28

and bounded as follows: on the north by Lindakotuwakumbura claimed by Mudalihami and others, the village limit of Bowala; on the east by Annaseywatta claimed by Pathalagedera Salanchiappu, Palumbariyamulawatta claimed by the Crown, Palumbariyamulawatta claimed by H. P. Juhani Appu, Waralagahakumbura claimed by D. M. de Alwis and Marthelis Appu; on the south by Waralagahakumbura claimed by D. M. de Alwis and Marthelis Appu, the village limit of Yattalgoda; on the west by Millagahamulawatta claimed by the Crown, Lindakotuwakumbura claimed by Mudalihami and others.

[For Diagram see page 55.]

XI.—Preliminary plan 475.

Lot.	Name of Land.	Extent, A. R. P.
5½	Weli-ela	0 0 5

and bounded as follows: on the north by the village limit of Bowala; on the east, south, and west by Lindakotuwakumbura claimed by Mudalihami and others.

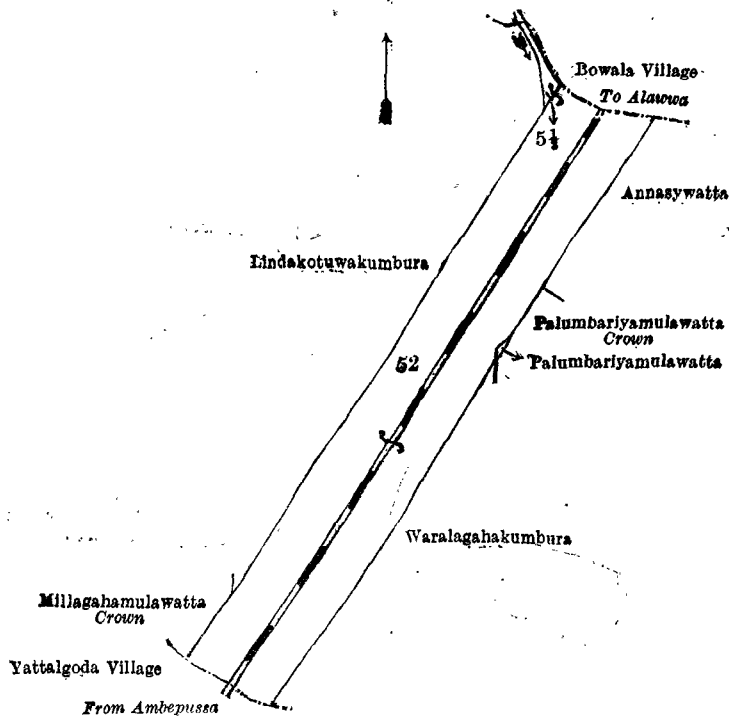


Surveyor-General's Office,
Colombo, April 1, 1915.

Scale of 4 Chains to an Inch.

G. K. THORNHILL,
for Surveyor-General.

Kurunegala S. O. 2—1916.



Surveyor-General's Office,
Colombo, April 1, 1915.

Scale of 4 Chains to an Inch.

G. K. THORNHILL,
for Surveyor-General.

Anuradhapura Notice No. 5,740.

Notice under "The Waste Lands Ordinances of 1897, 1899, 1900, and 1903."

TAKE notice that unless within three months from January 28, 1916, the persons, if any, who claim any interest in the lands hereinafter mentioned or in any one or more of such lands or to some interest therein make claim in person or in writing to the said lands or any of them or to some interest therein to T. G. Willett, Esq., Special Officer appointed under section 28 of "The Waste Lands Ordinances of 1897, 1899, 1900, and 1903," at his office at Fort, Colombo:

Such Special Officer, in pursuance of the powers vested in him by the said Ordinances, will declare by writing under his hand that the said lands, or such of them as to which no claim has been made, are the property of the Crown.

T. G. WILLETT,
Special Officer.

Description of the Lands referred to.

The following lots situated in the village of Galkadawala, in the Alutkadawat tulana of the Kadawat korale of the Nawaragam palata, in the North-Central Province, as described in the annexed diagram:—

Preliminary plan 615.

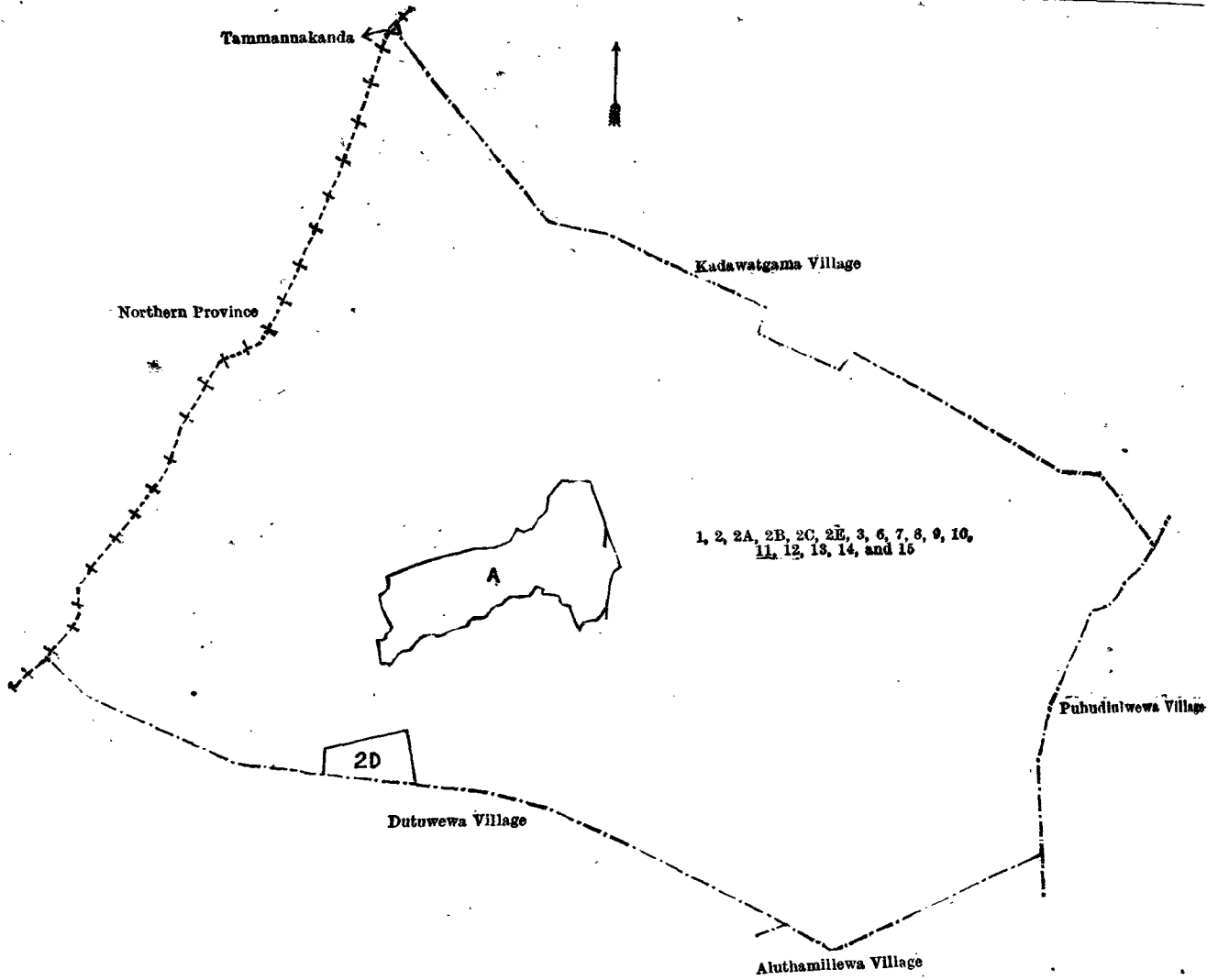
Lot.	Name of Land.	Extent, A. R. P.	Lot.	Name of Land.	Extent, A. R. P.
1 ..	Nugagahamukalana 20 1 22	8 ..	Galkadawalewewa (tank and bund) 34 2 3
2 ..	Hikgahahena 154 3 20	9 ..	Cemetery 0 1 3
2A ..	Do. (chena reserve) 99 0 28	10 ..	Virandegahamukalana 25 3 12
2B ..	Do. (cemetery reserve) 0 1 0	11 ..	Footpath 0 0 34
2C ..	Do. (path reservation for cemetery) 0 0 7	12 ..	Do. 0 0 16
2E ..	Do. 68 0 24	13 ..	Do. 0 0 15
3 ..	Alutakkare 4 0 37	14 ..	Do. 0 0 20
6 ..	Tisbambe 1 3 7	15 ..	Kandanwetichcha-ela (stream) 0 0 27
7 ..	Reservation for tank and bund 1 0 6			
					411 1 1

and bounded as follows: on the north by the village limit of Kadawatgama; on the east by the village limit of Fuhulwewa; on the south by the village limit of Aluthamillewa, the village limit of Dutuwewa; on the west by the boundary of the Northern Province.

NOTE.—The following lots lying within the above boundaries are excluded from this notice and their aggregate acreage of 18 acres 1 rood and 19 perches is not included in the acreage of 411 acres 1 rood and 1 perch given above:—

Preliminary plan 615.

Lot.	Name of Land.	Extent, A. R. P.
2D ..	Hikgahahena 2 2 37
A 4 ..	Puranwela 13 2 24
A 5 ..	Gangoda 1 3 38
		18 1 19



Surveyor-General's Office,
Colombo, December 7, 1915.

Scale of 16 Chains to an Inch.
Anuradhapura S. O. 3—1916.

G. K. THORNHILL,
for Surveyor-General.

Puttalam Notice No. 5,741.

Notice under "The Waste Lands Ordinances of 1897, 1899, 1900, and 1903."

TAKE notice that unless within three months from January 28, 1916, the persons, if any, who claim any interest in the land hereinafter mentioned appear before the Assistant Government Agent of the Puttalam and Chilaw Districts of the North-Western Province, at his office in Puttalam, and make claim to the said land or to some interest therein:

Such Assistant Government Agent, in pursuance of the powers in him vested by the said Ordinances, will declare by writing under his hand that the said land, to which no claim has been made, is the property of the Crown.

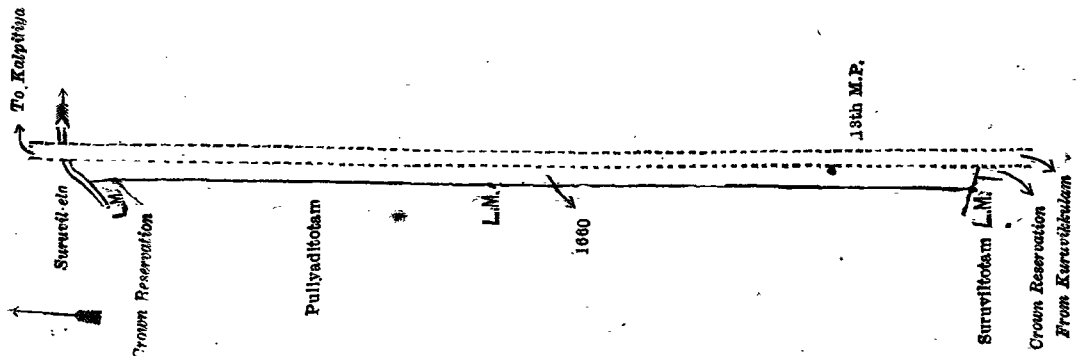
C. H. COLLINS,
Assistant Government Agent,
Puttalam and Chilaw Districts.

Description of the Land referred to.

The following lot situated in the village of Andankeni, in Akkarai Pattu North of Kalpitiya division, Puttalam District, of the North-Western Province, as described in the annexed diagram:—

Lot. 1660	Name of Land. Puliyaditotam (reservation for road)	Preliminary plan 4,219.	Extent, A. R. P. 0 2 38
--------------	---	-------------------------	----------------------------

and bounded as follows: on the north by Suruvil-ela; on the east by road from Kuruvikkulam to Kalpitiya; on the south by Crown reservation; and on the west by Suruviltotam claimed by M. S. A. M. Neina Lebbe Marikar and others, Puliyaditotam settled by the Crown on C. S. M. M. Segu Alaudin Marikkar and another and Crown reservation.



Surveyor-General's Office,
Colombo, November 10, 1915.

Scale of 4 Chains to an Inch.

C. R. LUNDIE,
for Acting Surveyor-General.

Puttalam Notice No. 5,742.

Notice under "The Waste Lands Ordinances of 1897, 1899, 1900, and 1903."

TAKE notice that unless within three months from January 28, 1916, the persons, if any, who claim any interest in the land hereinafter mentioned appear before the Assistant Government Agent of the Puttalam and Chilaw Districts of the North-Western Province, at his office in Puttalam, and make claim in person or in writing to the said land or to some interest therein:

Such Assistant Government Agent, in pursuance of the powers in him vested by the said Ordinances, will declare by writing under his hand that the said land, to which no claim has been made, is the property of the Crown.

C. H. COLLINS,
Assistant Government Agent,
Puttalam and Chilaw Districts.

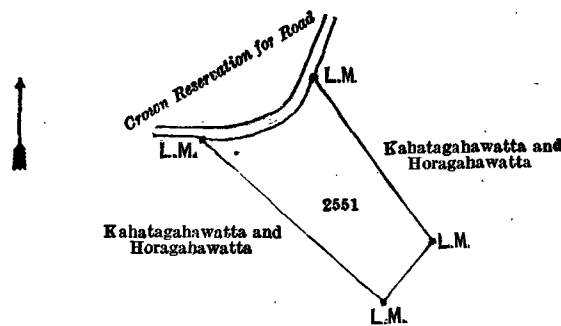
Description of the Land referred to.

The following lot situated in the village of Lihiriyagama, in Otarapalata Korale North of Pitigal Korale South, Chilaw District of the North-Western Province, as described in the annexed diagram:—

Preliminary plan 4,451.

Lot.	Name of Land.	Extent, A. R. P.
2551	Kekunagahadeniya	0 3 25

and bounded as follows: on the north by Crown reservation for road; on the east, south, and west by Kahatagahawatta; and Horagahawatta land unclaimed by the Crown.



Scale of 4 Chains to an Inch.

Surveyor-General's Office,
Colombo, November 10, 1915.

C. R. LUNDIE,
for Acting Surveyor-General.

Puttalam Notice No. 5,743.

Notice under "The Waste Lands Ordinances of 1897, 1899, 1900, and 1903."

TAKE notice that unless within three months from January 28, 1916, the persons, if any, who claim any interest in the lands hereinafter mentioned or in any one or more of such lands appear before the Assistant Government Agent of the Puttalam and Chilaw Districts of the North-Western Province, at his office in Puttalam, and make claim to the said lands or any of them or to some interest therein:

Such Assistant Government Agent, in pursuance of the powers in him vested by the said Ordinances, will declare by writing under his hand that the said lands or such of them to which no claim has been made, are the property of the Crown.

C. H. COLLINS,
Assistant Government Agent,
Puttalam and Chilaw Districts.

Description of the Lands referred to.

The following lots situated in the village of Teli, in Akkarai Pattu North of Kalpitiya division, Puttalam District of the North-Western Province, as described in the annexed diagrams:—

I.—Preliminary plan 4,183.

Lot.	Name of Land.	Extent, A. R. P.
1518	Kemparanchena (reservation for road)	0 0 4

and bounded as follows: on the north by Kemparanchenatotam claimed by T. M. Tambi Marikkar and others; on the east by road from Batul-oya to Kalpitiya; on the south by Kemparanchena belonging to the Crown; on the west by Kemparanchena settled by the Crown on S. M. Pitche Tambi Marikkar.



Scale of 4 Chains to an Inch.

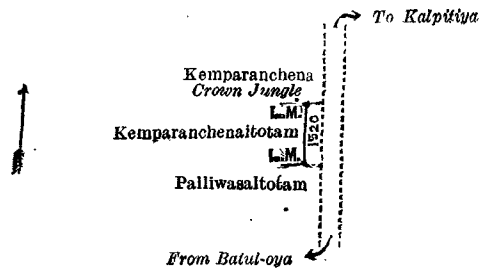
Surveyor-General's Office,
Colombo, November 15, 1915.

C. R. LUNDIE,
for Acting Surveyor-General.

II.—Preliminary plan 4,183.

Lot.	Name of Land.	Extent, A. B. P.
1520	Kemparanchenaitotam (reservation for road) ..	0 0 8

and bounded as follows : on the north by Kemparanchena belonging to the Crown ; on the east by road from Batul-oya to Kalpitiya ; on the south by Palliwasaltotam claimed by the Great Mosque, Teli ; on the west by Kemparanchenaitotam settled by the Crown on C. S. M. M. Segu Alandin Marikkar and another.



Surveyor-General's Office,
Colombo, November 15, 1915.

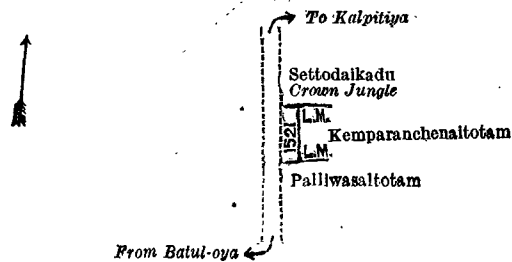
Scale of 4 Chains to an Inch.

C. R. LUNDIE,
for Acting Surveyor-General.

III.—Preliminary plan 4,183.

Lot.	Name of Land.	Extent, A. B. P.
1521	Kemparanchenaitotam (reservation for road) ..	0 0 5

and bounded as follows : on the north by Settodaikadu belonging to the Crown ; on the east by Kemparanchenaitotam settled by the Crown on C. S. M. M. Segu Alandin Marikkar and another ; on the south by Palliwasaltotam claimed by S. N. M. Marikkar ; and on the west by road from Batul-oya to Kalpitiya.



Surveyor-General's Office,
Colombo, November 15, 1915.

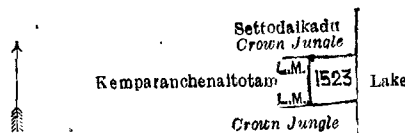
Scale of 4 Chains to an Inch.

C. R. LUNDIE,
for Acting Surveyor-General.

IV.—Preliminary plan 4,183.

Lot.	Name of Land.	Extent, A. B. P.
1523	Kemparanchenai (reservation for lake shore) ..	0 0 15

and bounded as follows : on the north by Settodaikadu belonging to the Crown ; on the east by the lake ; on the south by Crown jungle ; and on the west by Kemparanchenaitotam settled by the Crown on C. S. M. M. Segu Alandin Marikkar and another.



Surveyor-General's Office,
Colombo, November 15, 1915.

Scale of 4 Chains to an Inch.

C. R. LUNDIE,
for Acting Surveyor-General.