

Ceylon Government Gazette

Published by Authority.

No. 6,775 — FRIDAY, FEBRUARY 4, 1916.

PART I.—General: Minutes, Proclamations, Appointments, and General Government Notifications.
 PART II.—Legal and Judicial.
 PART III.—Provincial Administration.
 PART IV.—Land Settlement.
 PART V.—Mercantile, Marine, Municipal, Local, &c.

Separate paging is given to each Part, in order that it may be filed separately.

Part IV. Land Settlement.

	PAGE	PAGE
Preliminary Notices	59	Final Orders

PRELIMINARY NOTICES.

Kurunegala Notice No. 5,744.

Notice under "The Waste Lands Ordinances of 1897, 1899, 1900, and 1903."

TAKE notice that unless within three months from February 4, 1916, the persons, if any, who claim any interest in the lands hereinafter mentioned or in any one or more of such lands or to some interest therein make claim in person or in writing to the said lands or any of them or to some interest therein to T. G. Willett, Esq., Special Officer appointed under section 28 of "The Waste Lands Ordinances of 1897, 1899, 1900, and 1903," at his office at Fort, Colombo:

Such Special Officer, in pursuance of the powers vested in him by the said Ordinances, will declare by writing under his hand that the said lands, or such of them as to which no claim has been made, are the property of the Crown.

T. G. WILLETT,
Special Officer.

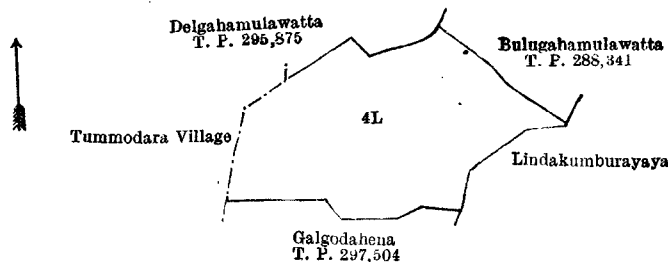
Description of the Lands referred to.

The following lots situated in the village of Delana, in the Yatikhaha Korale South of the Katugampola hatpattu of the Kurunegala District, in the North-Western Province, as described in the annexed diagrams:—

I.—Preliminary plan 972.

Lot.	Name of Land.	Extent, A. R. P.
4L	Gonnagahamulahena	6 3 35

and bounded as follows: on the north by Delgahamulawatta sold by the Crown (T. P. 295,875), Bulugahamulawatta sold by the Crown (T. P. 288,341); on the east by Lindakumburayaya (private); on the south by Galgodahena sold by the Crown (T. P. 297,504); on the west by the village limit of Tummodara.



Scale of 8 Chains to an Inch.

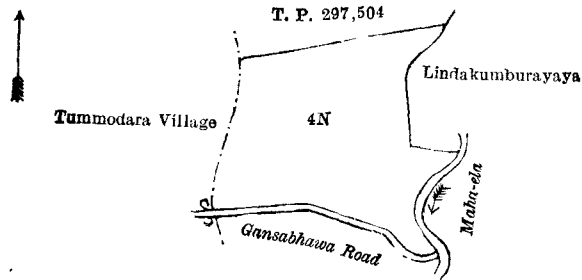
G. K. THORNHILL,
for Surveyor-General.

Surveyor-General's Office,
Colombo, March 26, 1915.

II.—Preliminary plan 972.

Lot.	Name of Land.	Extent, A. R. P.
4N	Galgodahena	5 2 27

and bounded as follows : on the north by T. P. 297,504 ; on the east by Lindakumburayaya (private), the maha-ela ; on the south by a Gansabhawa road ; and on the west by the village limit of Tummodara.



Scale of 8 Chains to an Inch.

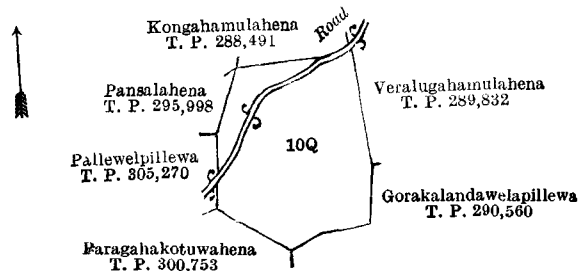
Surveyor-General's Office,
Colombo, November 26, 1915.

G. K. THORNHILL,
for Acting Surveyor-General.

III.—Preliminary plan 972.

Lot.	Name of Land.	Extent, A. R. P.
10Q	Kahatagahamulahena	4 0 30

and bounded as follows : on the north by Kongahamulahena sold by the Crown (T. P. 288,491), a road ; on the east by Veralugahamulahena sold by the Crown (T. P. 289,832), Gorakalandawelapillewa sold by the Crown (T. P. 290,560) ; on the south by Gorakalandawelapillewa sold by the Crown (T. P. 290,560), Paragahakotuwahena sold by the Crown (T. P. 300,753) ; on the west by Pallewepillewa sold by the Crown (T. P. 305,270), Pansalahena sold by the Crown (T. P. 295,998).



Scale of 8 Chains to an Inch.

Surveyor-General's Office,
Colombo, March 26, 1915.

G. K. THORNHILL,
for Surveyor-General.

Kurunegala S. O. 3—1916.

Kurunegala Notice No. 5,745.

Notice under "The Waste Lands Ordinances of 1897, 1899, 1900, and 1903."

TAKE notice that unless within three months from February 4, 1916, the persons, if any, who claim any interest in the lands hereinafter mentioned or in any one or more of such lands or to some interest therein make claim in person or in writing to the said lands or any of them or to some interest therein to T. G. Willett, Esq., Special Officer appointed under section 28 of "The Waste Lands Ordinances of 1897, 1899, 1900, and 1903," at his office at Fort, Colombo :

Such Special Officer, in pursuance of the powers vested in him by the said Ordinances, will declare by writing under his hand that the said lands, or such of them as to which no claim has been made, are the property of the Crown.

T. G. WILLETT,
Special Officer.

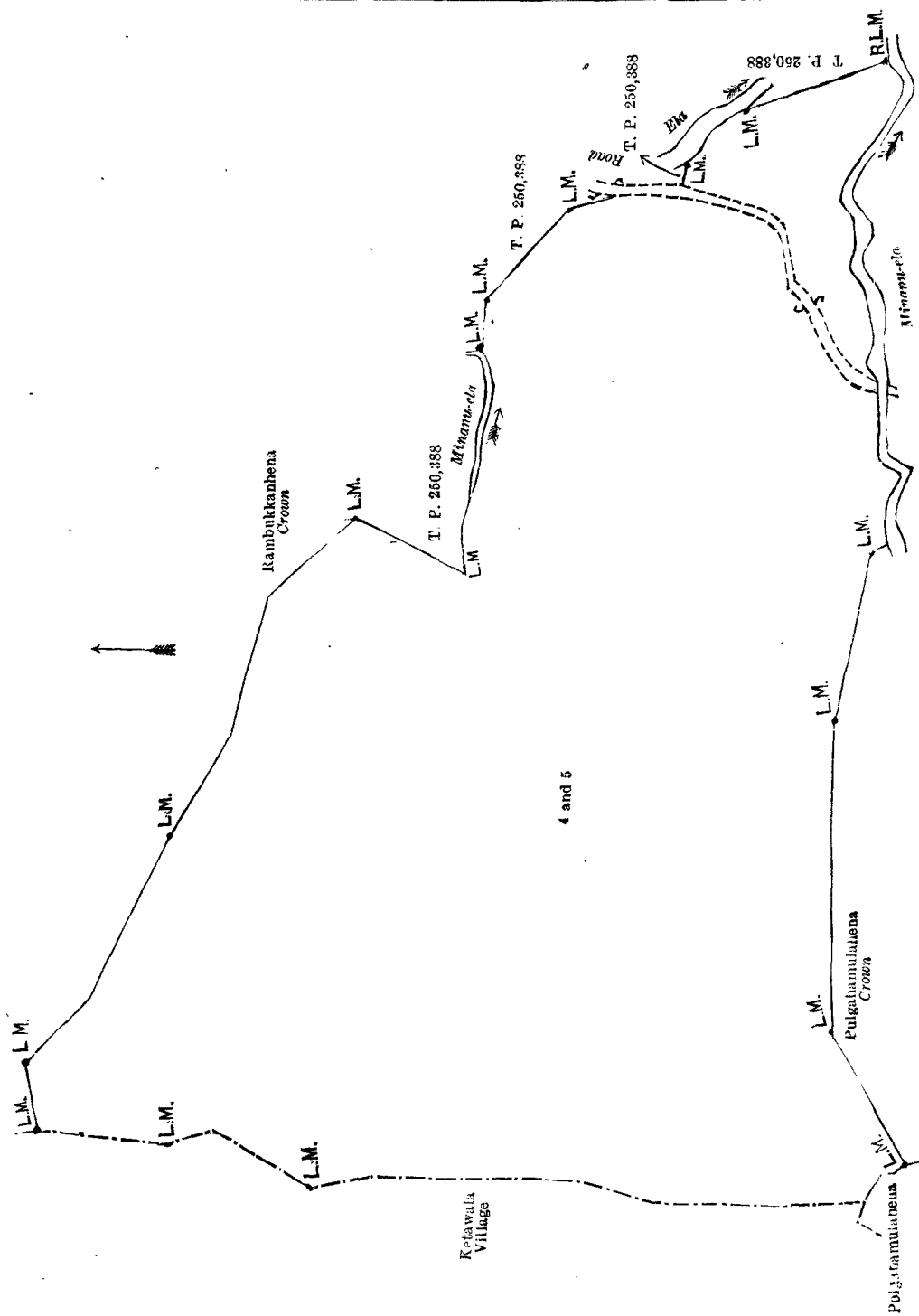
Description of the Lands referred to.

The following lots situated in the village of Dunukewatta, in the Gannawe korale of the Weudawili hatpattu of the Kurunegala District, in the North-Western Province, as described in the annexed diagrams :—

1.—Preliminary plan 1,518.

Lot.	Name of Land.	Extent, A. R. P.
4	Timbiryadeniyamukalana	8 1 34
5	Polgahamulahena	22 3 9
		31 1 3

and bounded as follows : on the north by Rambukkanhena claimed by the Crown ; on the east by T. P. 250,388, the Minanu-ela, T. P. 250,388, a road, T. P. 250,388, an ela, T. P. 250,388 ; on the south by the Minanu-ela, Pulgahamulahena claimed by the Crown, Polgahamulahena claimed by Edirisinghe Arachchilage Belgoda Lathua and another ; on the west by the village limit of Ketawala.



Scale of 4 Chains to an Inch.

Surveyor-General's Office,
Colombo, July 12, 1915.

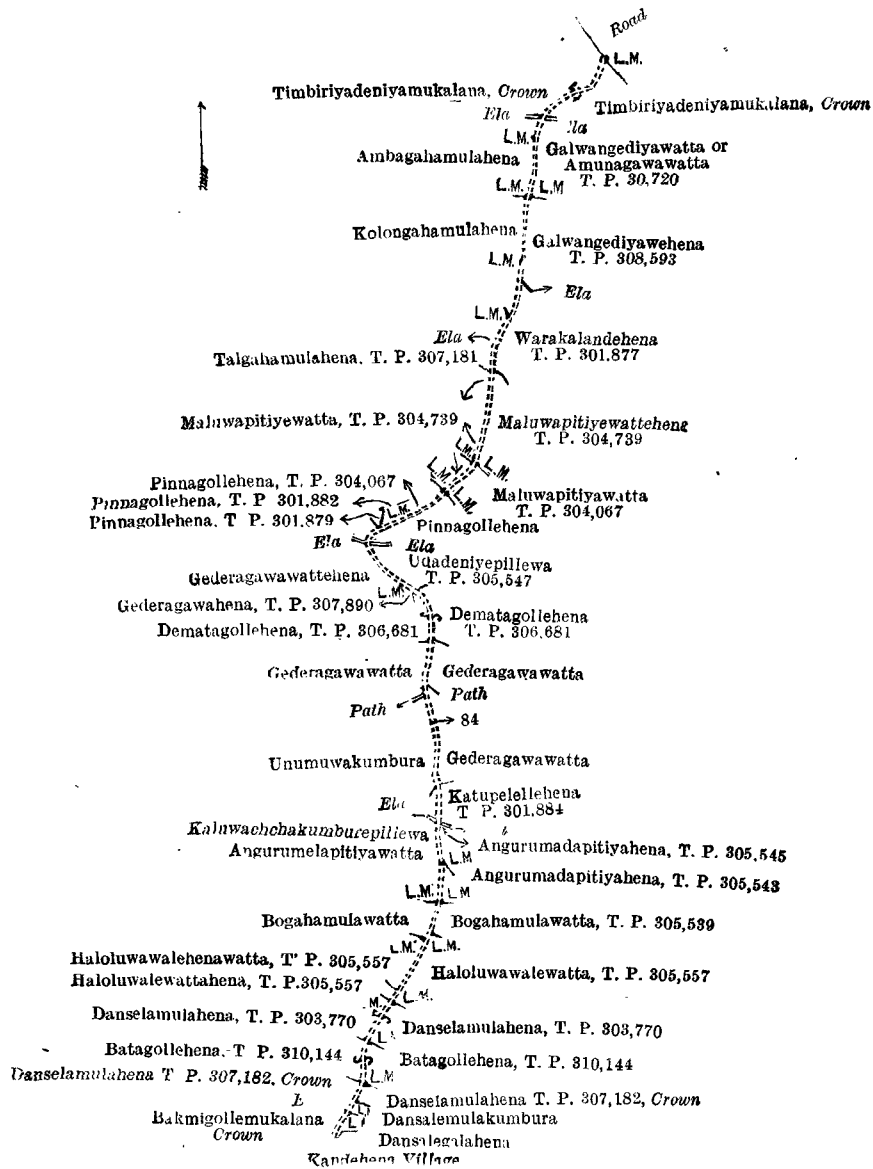
G. K. THORNHILL,
for Surveyor-General.

II.—Preliminary plan 1,518.

Lot.	Road	Name of Land.	Extent, A. R. P.
84			2 2 6

and bounded as follows : on the north by a road, an ela ; on the east by Timbiriadeniyamukalana claimed by the Crown, an ela, Galwangediyawatta sold by the Crown (T. P. 308,593), Warakalandehena sold by the Crown (T. P. 301,877), Maluwapitiyawattehena sold by the Crown (T. P. 304,739), Maluwapitiyawatta sold by the Crown (T. P. 304,067), Pinnagollehena sold by the Crown, an ela, Udadeniyepillewa sold by the Crown (T. P. 305,547), Dematagollehena sold by the Crown (T. P. 306,881), Gedaragawawatta claimed by H. Kiribanda Arachchi, a path, Gedaragawawatta claimed by H. Kiribanda Arachchi, Katupelellehena sold by the Crown (T. P. 301,884), an ela, Angurumadapitiyahena sold by the Crown (T. P. 305,545), T. P. 305,543, Bogahamulawatta sold by the Crown (T. P. 305,539), T. P. 305,557, Haloluwalawawatta sold by the Crown, Danselamulahena sold by the Crown (T. P. 303,770), Batagollehena sold by the Crown (T. P. 310,144), Danselamulahena (T. P. 307,182), Dansalemulakumbura claimed by Ehalabadayalai Ukkua and Menika, an ela, Dansalegalahena claimed by E. Ukkua and others ; on the south by the village limit of Kandehena ; on the west by Bakmigollemukalana claimed by the Crown, an ela, Danselamulahena (T. P. 307,182), Batagollehena sold by the Crown (T. P. 310,144), Danselamulahena sold by the Crown, Haloluwalawattehena sold by the Crown (T. P. 305,557), Haloluwalawakhenawatta sold by the Crown (T. P. 305,557), Bogahamulawatta claimed by Heratmudiyanselage Charlis Appuhami, Angurumelapitiyawatta claimed by Korallengedera Punchirala and others, an ela, Kaluwachchakumburepillewa claimed by K. Kalubanda Mudiyanse and another, Ununuwakumbura claimed by Dahanakgedera Kiri Banda and another, a path, Gedaragawawatta

claimed by H. Kiribanda Arachchi, Dematagollehena sold by the Crown (T. P. 306,681), Gedaragawahena claimed by J. M. Caldera, Gedaragawawattehena sold by the Crown (T. P. 307,890), an ela, Pinnagollehena sold by the Crown, T. Ps. 301,879, 301,882, 304,067, Pinnagollehena sold by the Crown, Maluwapitiyewatta sold by the Crown (T. P. 304,739), Talgahamulahena sold by the Crown (T. P. 307,181), an ela, Kolongahamulahena sold by the Crown, Ambagahamulahena sold by the Crown, an ela, Timbiriyaadeniyamukalana claimed by the Crown.



Scale of 16 Chains to an Inch.

Surveyor-General's Office,
Colombo, July 12, 1915.

G. K. THORNHILL,
for Surveyor-General.

III.—Preliminary plan 1,518.

Lot.	Name of Land.	Extent, A. R. P.
150	Batadombagollamukalana (reservation for stream)	15 2 32

and bounded as follows : on the north by the Galgediyan-ela ; on the east by the Galgediyan-ela, the Kuda-oya ; on the south by the Kuda-oya ; on the west by Nugagahamulahena claimed by the Crown, T. P. 250,388, Kaluwanagekumbura claimed by Gonagaldeniya Settuwa Malhonda and others, T. P. 250,388, Rambukkanhena claimed by the Crown.

[For Diagram see page 63.]

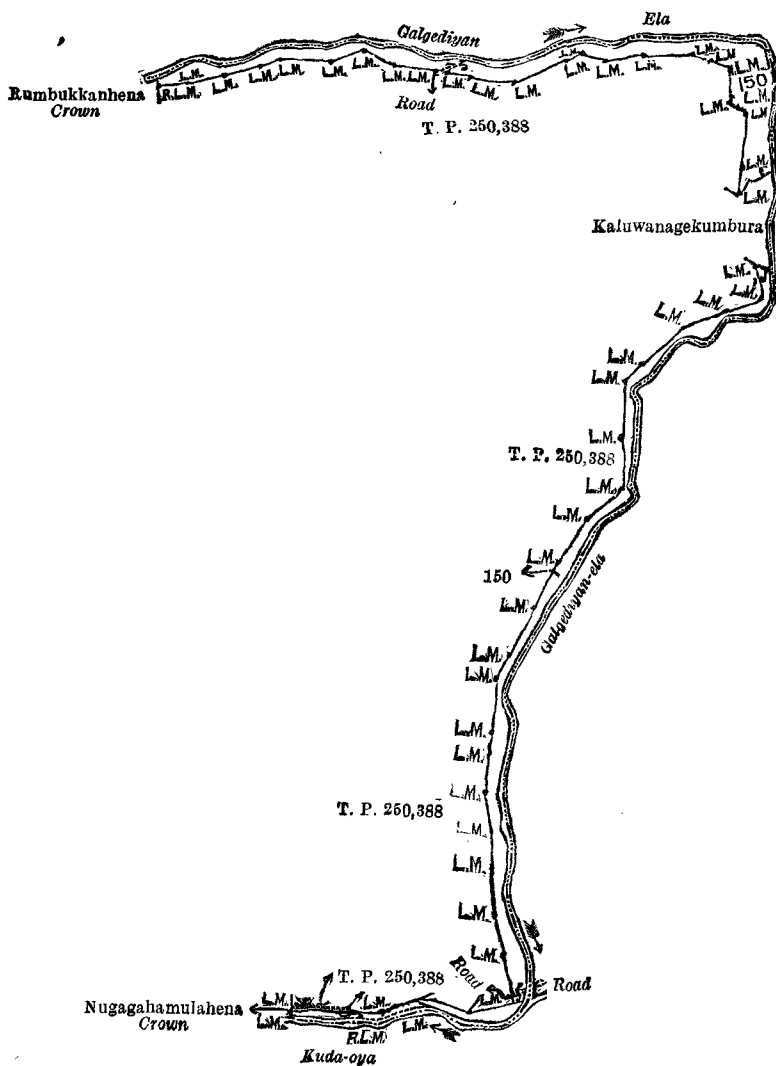
Hambantota Notice No. 5,746.

Notice under "The Waste Lands Ordinances of 1897, 1899, 1900, and 1903."

TAKE notice that unless within three months from February 4, 1916, the persons, if any, who claim any interest in the lands hereinafter mentioned or in any one or more of such lands or to some interest therein make claim in person or in writing to the said lands or any of them or to some interest therein to T. G. Willett, Esq., Special Officer appointed under section 28 of "The Waste Lands Ordinances of 1897, 1899, 1900, and 1903," at his office at Fort, Colombo :

Such Special Officer, in pursuance of the powers vested in him by the said Ordinances, will declare by writing under his hand that the said lands, or such of them as to which no claim has been made, are the property of the Crown.

T. G. WILLETT,
Special Officer.



Scale of 16 Chains to an Inch.

Surveyor-General's Office,
Colombo, July 12, 1915.

Kurunegala S. O. 4—1916.

G. K. THORNHILL,
for Surveyor-General.

Description of the Lands referred to.

The following lots situated in the village of Uswewa, in the East Giruwa pattu of the Hambantota District, in the Southern Province, as described in the annexed diagrams:—

I.—Preliminary plan 413.

Lot.	Name of Land.	Extent, A. R. P.	Lot.	Name of Land.	Extent, A. R. P.
4 ..	Hikgahakoratuwa 2 3 25	5B ..	Hikgahakoratuwa (abandoned)	.. 0 1 8
5 ..	Serugahahena, Welagawayaya alias Welianegodahawatta, Serugahakoratuwa ..	52 0 30	7A ..	Siyambalagahawatta	.. 1 0 4
5A ..	Netulgahawatta (abandoned)	.. 1 2 14			58 0 1

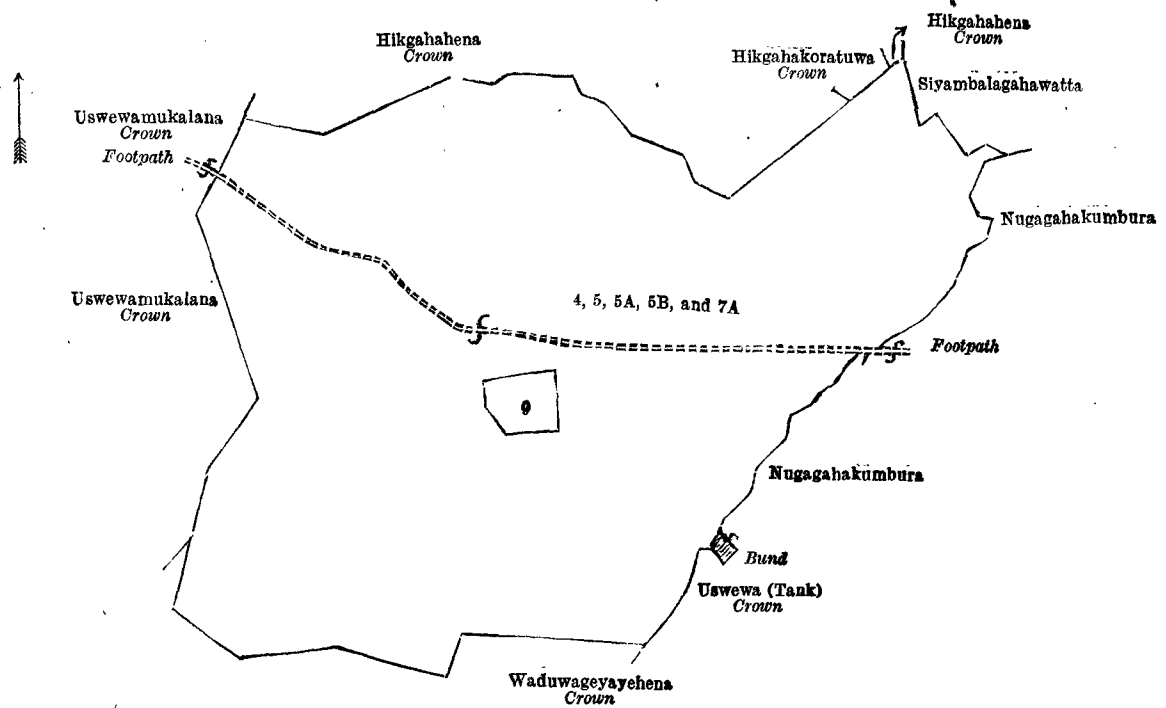
and bounded as follows: on the north by Hikgahahena declared to be the property of the Crown under the Waste Lands Ordinances, Hikgahakoratuwa declared to be the property of the Crown under the Waste Lands Ordinances, Hikgahahena declared to be the property of the Crown under the Waste Lands Ordinances; on the east by Siyambalagahawatta (private), Nugagahakumbura (private), a footpath, Nugagahakumbura (private), a bund, Uswewa (tank), declared to be the property of the Crown under the Waste Lands Ordinances; on the south by Waduwayayahena declared to be the property of the Crown under the Waste Lands Ordinances; on the west by Waduwayayahena declared to be the property of the Crown under the Waste Lands Ordinances, Uswewamukalana declared to be the property of the Crown under the Waste Lands Ordinances.

NOTE.—The following lot lying within the above boundaries is excluded from this part of the notice, and its extent of 2 roods and 27 perches is not included in the acreage of 58 acres and 1 perch given above:—

Preliminary plan 413.

Lot.	Name of Land.	Extent, A. R. P.
9 ..	Mahaparaddarakoratuwa 0 2 27

D 2



Scale of 8 Chains to an Inch.

Surveyor-General's Office,
Colombo, September 3, 1915.

G. K. THORNHILL,
for Acting Surveyor-General.

II.—Preliminary plan 413.

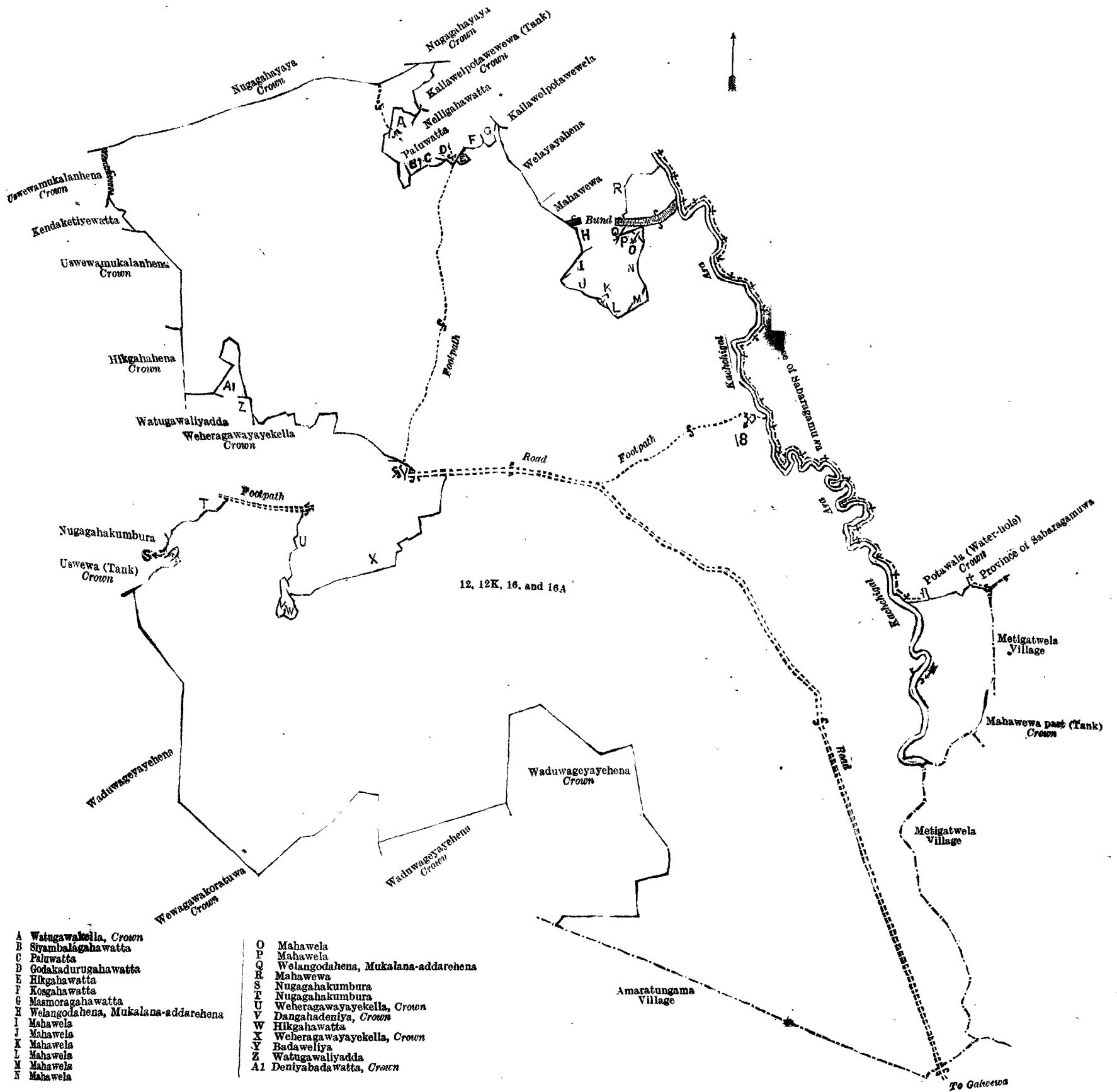
Lot.	Name of Land.	Extent, A. R. P.
12	Wewagawahena, Weheragawayaya, Godakadurugahahenyaya, Paluwaleyaya, Mahawewehena, Rotawewagawahena, Nugeyayehena, Dangahakoratuwa, Deniyehalakoratuwa, Karametiyeppallekoratuwa, Vidanetuppahige Sendiris Appugekoratuwa	821 2 7
12K	Welangodahenamukalana-addarahena	1 2 25
16	Mahawewa (tank)	8 2 3
16A	Do. (do)	3 2 37
		835 1 32

and bounded as follows: on the north by Nugagahayaya declared to be the property of the Crown under the Waste Lands Ordinances, Kailawelpotawewewa (tank) declared to be the property of the Crown under the Waste Lands Ordinances, Nelligahawatta claimed by Kalu Appuwa, Watugawakelle belonging to the Crown, Paluwatte (private), Siyambalagahawatta (private), Paluwatta (private), Godakadurugahawatta claimed by Loku Antonige Neena, Hikgahawatta (private), Kosgahawatta claimed by Ruwanmunige Jayatuwa, Masmoragahawatta claimed by Tennekoonwalawwa, Kailawelpotawewewa claimed by Tennekoonwalawwa, Walayayahena claimed by the heirs of the late Mr. D. Tennakoon, Mahawewa claimed by ditto, a bund, Welangodahenamukalana-addarahena claimed by the heirs of the late Mr. D. Tennakoon, Mahawewa (private), Welangodahenamukalana-addarahena claimed by the heirs of the late Mr. D. Tennakoon, a bund, Mahawewa claimed by the heirs of the late Mr. D. Tennakoon; on the east by the Kachchigal-ara (boundary of the Province of Sabaragamuwa), Potawala (water-hole) declared to be the property of the Crown under the Waste Lands Ordinances, the village limit of Metigatwela, part of Mahawewa (tank) declared to be the property of the Crown under the Waste Lands Ordinances, the village limit of Metigatwela; on the south by the village limit of Amaratungama, Waduwayayehena declared to be the property of the Crown under the Waste Lands Ordinances, Wewagawakoratuwa declared to be the property of the Crown under the Waste Lands Ordinances; on the west by Waduwayayehena declared to be the property of the Crown under the Waste Lands Ordinances, Uswewa (tank) declared to be the property of the Crown under the Waste Lands Ordinances, Nugahakumbura (private), footpath, Weheragawayayekella declared to be the property of the Crown under the Waste Lands Ordinances, Dangahadeniya declared to be the property of the Crown under the Waste Lands Ordinances, Hikgahawatta (private), Weheragawayayekella declared to be the property of the Crown under the Waste Lands Ordinances, Badawetiya (private), Weheragawayayekella declared to be the property of the Crown under the Waste Lands Ordinances, Watugawaliyadda (private), Deniyabadawatta declared to be the property of the Crown under the Waste Lands Ordinances, Watugawaliyadda (private), Hikgahahena declared to be the property of the Crown under the Waste Lands Ordinances, Uswewamukalanhena declared to be the property of the Crown under the Waste Lands Ordinances, Kendaketiyawatta (private), Uswewamukalanhena declared to be the property of the Crown under the Waste Lands Ordinances.

NOTE.—The following lot lying within the above boundaries is excluded from this part of the notice, and its extent of 8 perches is not included in the acreage of 835 acres 1 rood and 32 perches given above:—

Preliminary plan 413.

Lot.	Name of Land.	Extent, A. R. P.
18	Walaweditibuwala (water-hole)	0 0 8



Scale of 16 Chains to an Inch.

Surveyor-General's Office,
Colombo, September 3, 1915.

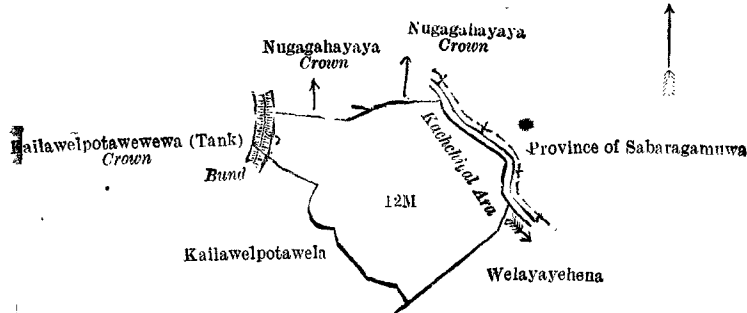
G. K. THORNHILL,
for Acting Surveyor-General.

D 3

III.—Preliminary plan 413.

Lot. 12M	Name of Land. Palukatuwahena, Mukalanahena, &c.	Extent, A. R. P. 5 1 11
-------------	--	----------------------------

and bounded as follows : on the north by Nugagahayaya belonging to the Crown ; on the east by Kachchigal-ara (boundary of the Province of Sabaragamuwa), Welayayehena (private) ; on the south by Welayayehena (private), Kailawelpotawela claimed by W. Tennakoon ; on the west by Kailawelpotawela claimed by W. Tennakoon, Kailawelpotawewewa (tank) belonging to the Crown.



Surveyor-General's Office,
Colombo, September 3, 1915.

Scale of 8 Chains to an Inch.

G. K. THORNHILL,
for Acting Surveyor-General.

Hambantota S. O. 2—1916.

Puttalam Notice No. 5,747.

Notice under "The Waste Lands Ordinances of 1897, 1899, 1900, and 1903."

TAKE notice that unless within three months from February 4, 1916, the persons, if any, who claim any interest in the lands hereinafter mentioned or in any one or more of such lands appear before the Assistant Government Agent of the Puttalam and Chilaw Districts of the North-Western Province, at his office in Puttalam, and make claim to the said lands or any of them, or to some interest therein :

Such Assistant Government Agent, in pursuance of the powers in him vested by the said Ordinances, will declare by writing under his hand that the said lands, or such of them to which no claim has been made, are the property of the Crown.

C. H. COLLINS,
Assistant Government Agent,
Puttalam and Chilaw Districts.

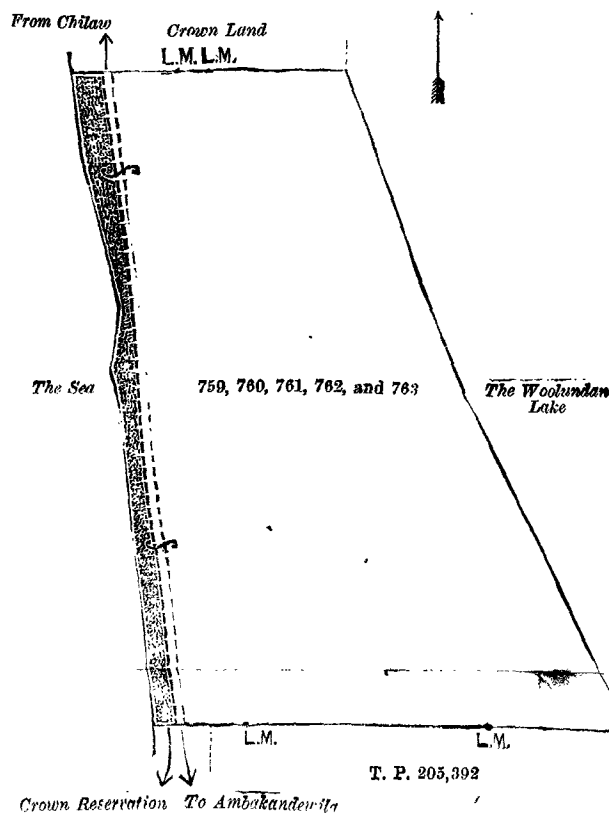
Description of the Lands referred to.

The following lots situated in the village Welihena, in Munnessaram Pattu South of Pitigal Korale North, Chilaw District of the North-Western Province, as described in the annexed diagram :—

Preliminary plan 4,021.

Lot.	Name of Land.	Extent, A. R. P.	Lot.	Name of Land.	Extent, A. R. P.
759 ..	Suduwella ..	3 1 20	763 ..	Suduwella (reservation for lake) ..	4 1 8
760 ..	Do. (reservation for seashore)	0 2 13			
761 ..	Do. (minor road)	0 1 7			10 0 36
762 ..	Do. (reservation for seashore)	1 2 28			

and bounded as follows : on the north by land belonging to the Crown ; on the east by the Woolundan lake ; on the south by land described in title plan No. 205,392 and Crown reservation ; and on the west by the sea.



Scale of 8 Chains to an Inch.

C. R. LUNDIE,

Kegalla Notice No. 5,748.**Notice under "The Waste Lands Ordinances of 1897, 1899, 1900, and 1903."**

TAKE notice that unless within three months from February 4, 1916, the persons, if any, who claim any interest in the lands hereinafter mentioned or in any one or more of such lands make claim in person or in writing to the said lands or some of them, or to some interest therein to the Assistant Government Agent of the Kegalla District, at the Kegalla Kacheheri :

Such Assistant Government Agent, in pursuance of the powers in him vested by the said Ordinances, will declare by writing under his hand that the said lands, or such of them as to which no claim has been made, are the property of the Crown.

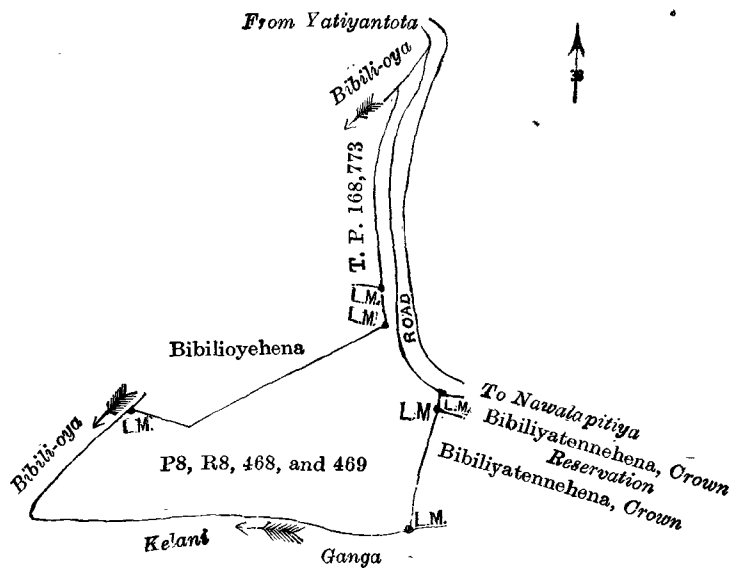
H. A. BURDEN,
Assistant Government Agent.

Description of the Lands referred to.

The following lots situated in the village of Kitulgala, in Kitulgala palata of Lower Bulatgama, in the Kegalla District, of the Province of Sabaragamuwa, as described in the annexed diagram :—

		Preliminary plan 2,087.		Extent, A. R. P.		
Lot.	Name of Land.					
P 8 ..	Bibiliyehena (encroachment on reservation for road)	0	0	23
R 8 ..	Do. (do. do.)	0	0	3
468 ..	Do. (reservation for road)	0	0	8
469 ..	Do. (Public Works Department overseers' quarters and cooly lines)	2	0	9
				2 1 3		

and bounded as follows : on the north by Bibiliyehena claimed by Mr. D. J. Perera, Notary Public, of Kitulgala, and land appearing in title plan 168,773 ; on the east by the road from Yatiyantota to Nawalapitiya, Bibiliyatennahena, Crown reservation, leased to A. Cochrane of Kitulgala estate, and Bibiliyatennahena, Crown land, leased to Mr. A. Cochrane of Kitulgala estate ; on the south by the Kelani-ganga ; and on the west by Bibili-oya.



Scale of 4 Chains to an Inch.

Surveyor-General's Office,
Colombo, August 1, 1913.

C. R. LUNDIE,
for Surveyor-General.

Kegalla Notice No. 5,749.**Notice under "The Waste Lands Ordinances of 1897, 1899, 1900, and 1903."**

TAKE notice that unless within three months from February 4, 1916, the persons, if any, who claim any interest in the land hereinafter mentioned make claim in person or in writing to the said land or to some interest therein to the Assistant Government Agent of the Kegalla District, at the Kegalla Kacheheri :

Such Assistant Government Agent, in pursuance of the powers in him vested by the said Ordinances, will declare by writing under his hand that the said land, to which no claim has been made, is the property of the Crown.

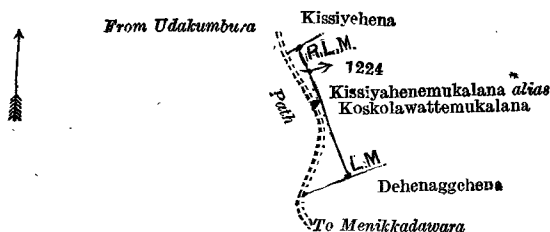
H. A. BURDEN,
Assistant Government Agent.

Description of the Land referred to.

The following lot situated in the village of Otnapitiya, in the Kiraweli Pattu East of the Beligal korale of the Kegalla District, in the Province of Sabaragamuwa, as described in the annexed diagram :—

		Preliminary plan 2,435.		Extent, A. R. P.		
Lot.	Name of Land.					
1224 ..	Kissiyahenemukalana alias Koskolawattemukalana (reservation for Gansabhawa path)	0	0	13

and bounded as follows : on the north by Kissiyehena claimed by W. M. Kiri Banda and others ; on the east by Kissiyahenemukalana alias Koskolawattemukalana claimed by Punchi Banda ; on the south by Dehenaggehena claimed by Punchi Banda ; and on the west by a Village Committee path.



Surveyor-General's Office,
Colombo, February 22, 1915.

Scale of 4 Chains to an Inch.

A. H. G. DAWSON,
for Surveyor-General.

Kegalla Notice No. 5,750.

Notice under "The Waste Lands Ordinances of 1897, 1899, 1900, and 1903."

TAKE notice that unless within three months from February 4, 1916, the persons, if any, who claim any interest in the land hereinafter mentioned make claim in person or in writing to the said land or to some interest therein to the Assistant Government Agent of the Kegalla District, at the Kegalla Kachcheri :

Such Assistant Government Agent, in pursuance of the powers in him vested by the said Ordinances, will declare by writing under his hand that the said land, to which no claim has been made, is the property of the Crown.

H. A. BURDEN,
Assistant Government Agent.

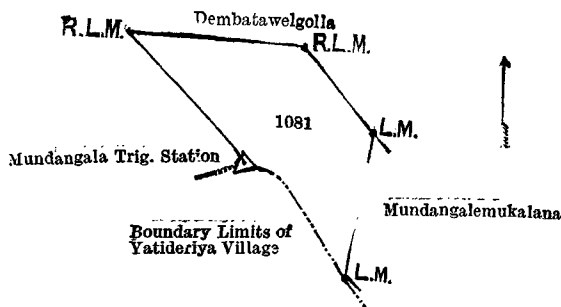
Description of the Land referred to.

The following lot situated in the village of Owitigomuwa, in the Kandua pattu of the Paranakuru korale of the Kegalla District, in the Province of Sabaragamuwa, as described in the annexed diagram :—

Preliminary plan 2,382.

Lot.	Name of Land.	Extent, A. R. P.
1081	Mudangalemukalana (reservation for Mudangala trig. station)	1 0 15

and bounded as follows : on the north by Dembatawalgolla claimed by Nikapitiye Arachchilage Appuhamy and others ; on the east by Mudangalemukalana claimed by W. Ukkuwa ; on the south by the boundary limits of Yatideniya village ; and on the west by Dembatawalgolla claimed by Nikapitiye Arachchilage Appuhamy and others.



Surveyor-General's Office,
Colombo, March 1, 1915.

Scale of 4 Chains to an Inch.

C. R. LUNDIE,
for Surveyor-General.

Kegalla Notice No. 5,751.

Notice under "The Waste Lands Ordinances of 1897, 1899, 1900, and 1903."

TAKE notice that unless within three months from February 4, 1916, the persons, if any, who claim any interest in the land hereinafter mentioned or in any one or more of such lands make claim in person or in writing to the said lands or any one of them or to some interest therein to the Assistant Government Agent of the Kegalla District, at the Kegalla Kachcheri :

Such Assistant Government Agent, in pursuance of the powers in him vested by the said Ordinances, will declare by writing under his hand that the said lands, or such of them as to which no claim have been made, are the property of the Crown.

H. A. BURDEN,
Assistant Government Agent.

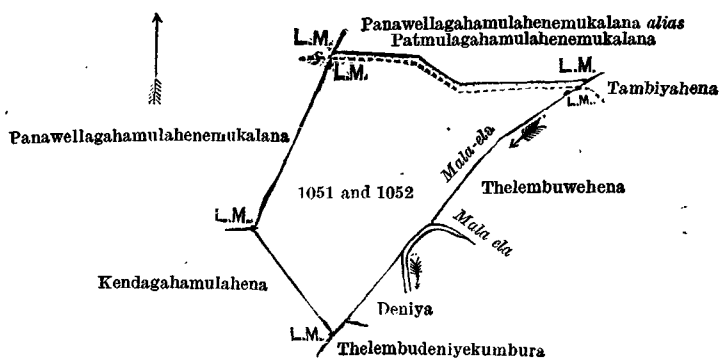
Description of the Lands referred to.

The following lots situated in the village of Mawela, in the Ganne pattu of the Galboda korale of the Kegalla District, in the Province of Sabaragamuwa, as described in the annexed diagram :—

Preliminary plan 2,367.

Lot.	Name of Land.	Extent, A. R. P.
1051	Panawellagahamulahanemukalana alias Patmulagahamulahanemukalana (path and reservation)	0 0 18
1052	Panawellagahamulahanemukalana alias Patmulagahamulahanemukalana	1 2 34
		1 3 12

and bounded as follows : on the north by Panawellagahamulahanemukalana alias Patmulagahamulahanemukalana claimed by Crown and A. E. Katiss (disputed) ; on the east by Tambiyahena claimed by D. Siyatu, Thelembuyehena claimed by D. Siyatu, Madola-ela, deniya claimed by D. Siyatu, Thelembudeniyeekumbura claimed by D. Siyatu, on the south by Kendagahamulahena claimed by A. Katiss ; and on the west by Panawellagahamulahanemukalana claimed by Crown and A. E. Katiss (disputed).



Scale of 4 Chains to an Inch.

Surveyor-General's Office,
Colombo, January 29, 1915.

C. R. LUNDIE,
for Surveyor-General.

Kegalla Notice No. 5,752.

Notice under "The Waste Lands Ordinances of 1897, 1899, 1900, and 1903."

TAKE notice that unless within three months from February 4, 1916, the persons, if any, who claim any interest in the land hereinafter mentioned make claim in person or in writing to the said land or to some interest therein to the Assistant Government Agent of the Kegalla District, at the Kegalla Kacheheri:

Such Assistant Government Agent, in pursuance of the powers in him vested by the said Ordinances, will declare by writing under his hand that the said land, to which no claim has been made, is the property of the Crown.

H. A. BURDEN,
Assistant Government Agent.

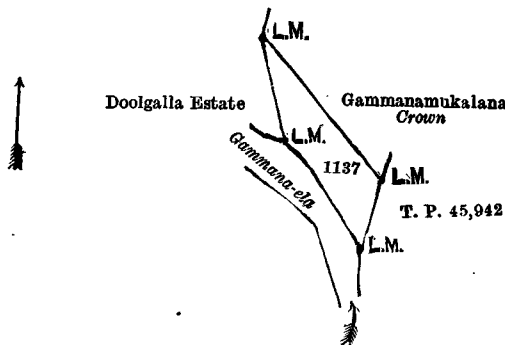
Description of the Land referred to.

The following lot situated in the village of Narangala, in the Uduwa palata of Lower Bulatgama of the Kegalla District, in the Province of Sabaragamuwa, as described in the annexed diagram:—

Preliminary plan 2,398.

Lot.	Name of Land.	Extent, A. R. P.
1137	Gammanamukalana (reservation for ela)	0 1 16

and bounded as follows: on the north by Gammanamukalana claimed by Crown; on the east by land depicted in title plan No. 45,942; on the south by the Gammana-ela; and on the west by Doolgalla estate claimed by Messrs. Aitken, Spence & Co.



Scale of 4 Chains to an Inch.

Surveyor-General's Office,
Colombo, March 22, 1915.

C. R. LUNDIE,
for Surveyor-General.