

Ceylon Government Gazette

Published by Authority.

No. 6,779 — FRIDAY, FEBRUARY 25, 1916.

PART I.—General: Minutes, Proclamations, Appointments, and
General Government Notifications.
PART II.—Legal and Judicial.

PART III.—Provincial Administration.
PART IV.—Land Settlement.
PART V.—Mercantile, Marine, Municipal, Local, &c.

Separate paging is given to each Part, in order that it may be filed separately.

Part IV.—Land Settlement.

	PAGE		PAGE
Final Orders	105	Preliminary Notices	116

FINAL ORDERS.

Kurunegala S. O. No. 1,286.

Order under Section 2 of "The Waste Lands Ordinances of 1897, 1899, 1900, and 1903," declaring Lands to be Crown Property.

In the matter of the lands commonly called or known as Dangahamulaminipittaniya (cemetery), Helambaghamulawewa (tank), roads, situate in the village of Korakahapokuna, in the Kinyama korale of the Katugampola hatpattu of the Kurunegala District, in the North-Western Province, and of "The Waste Lands Ordinances of 1897, 1899, 1900, and 1903."

THE notice required by section 1 of "The Waste Lands Ordinances of 1897, 1899, 1900, and 1903," having been duly published in manner prescribed by that section in respect of the above-named lands (*vide* Notice No. 5,172), and no claim having been made to the said lands or to any interest therein within the period of three months from the date specified in the said notice, I, Thomas Graham Willett, Special Officer appointed under section 28 of the said Ordinances, under and by virtue of the powers vested in me in that behalf by section 2 of the said Ordinances, do hereby on January 13, 1916, order and declare that the said lands, as more fully described herein below, situate in the village of Korakahapokuna, in the Kinyama korale of the Katugampola hatpattu of the Kurunegala District, in the North-Western Province, and shown as lots 3, 7, and unlotted roads in preliminary plan 1,383, and in the annexed diagrams, and containing in extent 6 acres 2 roods 31 perches, are the property of the Crown.

Description of the Lands referred to.

The following lots situated in the village of Korakahapokuna, in the Kinyama korale of the Katugampola hatpattu of the Kurunegala District, in the North-Western Province, as described in the annexed diagrams:—

I.—Preliminary plan 1,383.

Lot.	Name of Land.	Extent, A. R. P.
3 ..	Dangahamulaminipittaniya (cemetery)	0 1 8

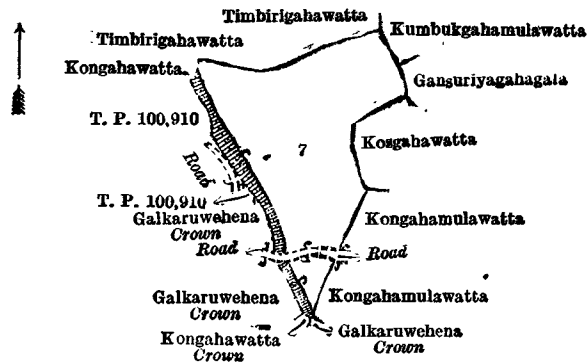
and bounded as follows: on the north by Galkaruwehena to be declared the property of the Crown under the Waste Lands Ordinances, a road; on the east, south, and west by Galkaruwehena to be declared the property of the Crown under the Waste Lands Ordinances.



II.—Preliminary plan 1,383.

Lot.	Name of Land.	Extent, A. R. P.
7 ..	Helambagahumulawewa (tank) ..	4 3 38

and bounded as follows: on the north by Timbirigahawatta claimed by H. H. M. Sundarahamy, Timbirigahawatta claimed by H. H. Sundarahamy; on the east by Kumbukgahumulawatta claimed by R. M. Ukku Banda, Gansuriyagahagala (private), Kosgahawatta claimed by H. M. Sundara Hamy and others, Kongahumulawatta claimed by R. Kirihamy and others, a road, Kongahumulawatta claimed by R. Kirihamy and others; on the south by Galkaruwehena to be declared the property of the Crown under the Waste Lands Ordinances, Kongahawatta to be declared the property of the Crown under the Waste Lands Ordinances; on the west by Galkaruwehena to be declared the property of the Crown under the Waste Lands Ordinances, a road, Galkaruwehena to be declared the property of the Crown under the Waste Lands Ordinances, T. P. 100,910, a road, T. P. 100,910, Kongahawatta claimed by H. H. M. Guruhamy.



Surveyor-General's Office,
Colombo, October 26, 1915.

Scale of 8 Chains to an Inch.

G. K. THORNHILL,
for Acting Surveyor-General.

III.—Preliminary plan 1,383.

Lot.	Name of Land.	Extent, A. R. P.
— ..	Roads ..	1 1 25

and bounded as follows: on the north by the village limit of Agare, the boundary limit of Baladora Gandahaye korale; on the east by the boundary limit of Baladora Gandahaye korale, the village limit of Manelembuwa; on the south by the village limit of Manelembuwa, the village limit of Bandarigalgoda; on the west by the village limit of Bandarigalgoda, the village limit of Ihala Kinyama, the village limit of Ihala Konkandawela.

NOTE.—The following lots lying within the above-mentioned boundaries are excluded from this part of the order, and no portion of their aggregate acreage of 247 acres 2 roods 11 perches is included in the acreage of 1 acre 1 rood 25 perches given above:—

Preliminary plan 1,383.

Lot.	Name of Land.	Extent, A. R. P.	Lot.	Name of Land.	Extent, A. R. P.
A 1 ..	Galkaruwehena ..	16 3 15	A 8 ..	Timbirigahawatta, Kongahawatta, Kumbukgahumulawatta, Dangahumulawatta, Bogahumulawatta, Imbulgahumulawatta ..	15 3 37
A 1A ..	Do. ..	30 0 24	A 9 ..	Daminigahahena, Talgahumulawatta ..	4 1 27
A 1B ..	Do. ..	0 1 10	A 10 ..	Kosgahumulawatta ..	0 2 10
A 1C ..	Do. ..	0 2 21	A 11 ..	Ambagahawatta ..	1 1 33
A 1D ..	Do. ..	120 0 4	A 12 ..	Atabagahawatta ..	0 2 28
A 1E ..	Do. ..	5 1 8	A 13 ..	Aliyawatta, Hikgahawatta ..	3 3 5
A 1F ..	Kongahumulawatta ..	17 0 1	A 14 ..	Halmillagahawatta, Kosgahawatta, Kohombagahawatta, Gansuriyagahawatta, Ambagahawatta ..	3 0 14
A 1G ..	Galkaruwehena ..	0 0 22	A 15 ..	Gansuriyagahawatta ..	0 1 31
A 1H ..	Do. ..	1 1 31	A 16 ..	Gansuriyagahagala ..	0 2 5
A 2 ..	Pinkumbura (T. P. 100,911) ..	1 1 13	A 17 ..	Kongahawatta ..	1 0 35
A 3 ..	Dangahumulaminipittaniya (cemetery) ..	0 1 8			
A 4 ..	Wilakumbura ..	4 3 36			
A 5 ..	Halambagahakumbura, Karandagahakumbura, Timbirigahumulakumbura, Kadurugahakumbura ..	7 3 35			
A 6 ..	Pinkumbura (T. P. 100,910) ..	4 0 0			
A 7 ..	Helambagahumulawewa ..	4 3 38			
					247 2 11

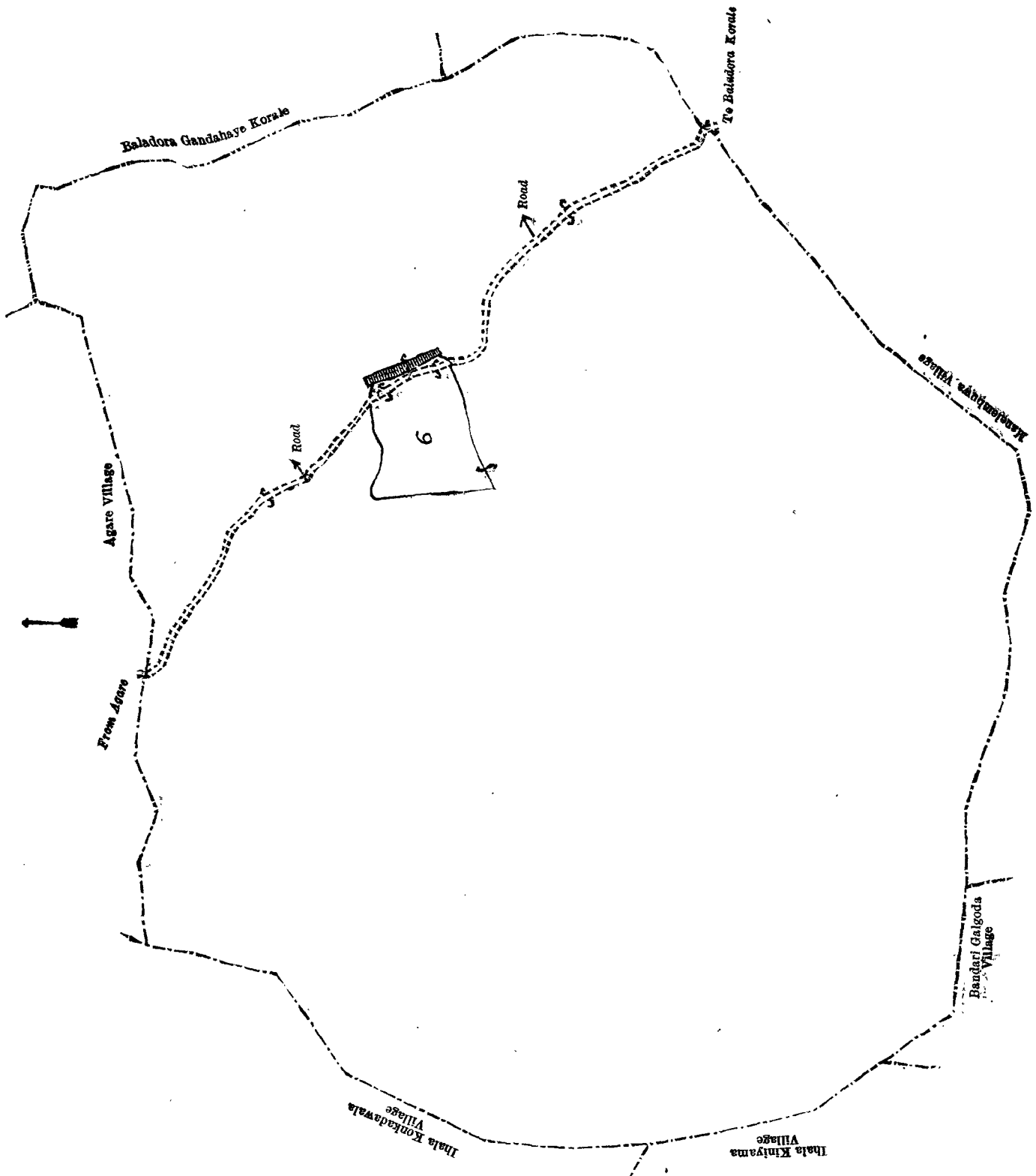
[For Diagram see page 107.]

Kurunegala S. O. No. 1,287.

Order under Section 2 of "The Waste Lands Ordinances of 1897, 1899, 1900, and 1903," declaring Lands to be Crown Property.

In the matter of the lands commonly called or known as Channel, Gansabhawa para (road), &c., situate in the village of Mahamukalanyaya, in the Mahagalboda Egoda korale of the Hiriyala hatpattu of the Kurunegala District, in the North-Western Province, and of "The Waste Lands Ordinances of 1897, 1899, 1900, and 1903."

THE notice required by section 1 of "The Waste Lands Ordinances of 1897, 1899, 1900, and 1903," having been duly published in manner prescribed by that section in respect of the above-named lands (*vide* Notice No. 5,616), and no claim having been made to the said lands, or to any interest therein within the period of three months from the date specified in the said notice, I, Thomas Graham Willett, Special Officer appointed under section 28 of the said Ordinances, under and by virtue of the powers vested in me in that behalf by section 2 of the said Ordinances, do hereby on January 29, 1916, order and declare that the said lands, as more fully described herein below, situate in the village of Mahamukalanyaya, in the Mahagalboda Egoda korale of the Hiriyala hatpattu of the Kurunegala District, in the North-Western Province, and shown as lots T 861G, E 862A, F 862A, V 862S1, V 862T1, V 862X, I 863B, Y 863A, I 863C, I 864B, S 864A, B 865A, J 865A, C 865A, D 865A, V 865A1, L 865A, M 865A, N 865A, T 865B, P 865A, T 865A, V 865C1, V 865F1, V 865I, Z 863E in preliminary plan 1,931, and in the annexed diagrams, and containing in extent 1 acre 3 roods and 2 perches, are the property of the Crown.



Surveyor-General's Office,
Colombo, October 26, 1915

Scale of 8 Chains to an Inch.

G. K. THORNHILL,
for Acting Surveyor-General.

January 13, 1916.

T. G. WILLETT,
Special Officer.

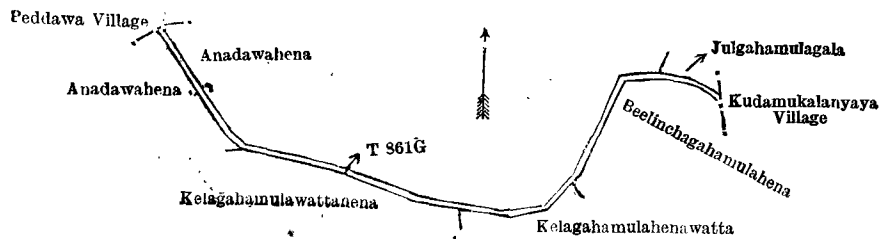
Description of the Lands referred to.

The following lots situated in the village of Mahamukalanyaya, in the Mahagalboda Egoda korale of the Hiriyala hatpattu of the Kurunegala District, in the North-Western Province, as described in the annexed diagrams:—

I.—Preliminary plan 1,931.

Lot.	Name of Land.	Extent, A. R. P.
T 861G	Channel	0 0 30

and bounded as follows : on the north by the village limit of Peddawa, Anadawahena sold by the Crown, Julgahamulagala sold by the Crown ; on the east by the village limit of Kudamukalanyaya ; on the south by Beelinchagahamulahena sold by the Crown, Kelagahamulahenawatta sold by the Crown, Kelagahamulawattahana sold by the Crown ; on the west by Anadawahena sold by the Crown.



Surveyor-General's Office,
Colombo, March 17, 1915.

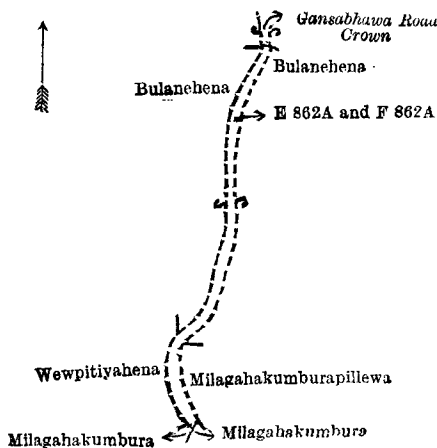
Scale of 4 Chains to an Inch.

G. K. THORNHILL,
for Surveyor-General.

II.—Preliminary plan 1,931.

Lot.	Name of Land.	Extent, A. R. P.
E 862A	Gansabhawa para (road)	0 0 7
F 862A	Gansabhawa road (road)	0 0 20
		0 0 27

and bounded as follows : on the north by the Gansabhawa road declared to be the property of the Crown under the Waste Lands Ordinances ; on the east by Bulanehena sold by the Crown, Milagahakumburapillewa sold by the Crown ; on the south by Milagahakumbura claimed by Rankiri, Dingiriya, Milagahakumbura claimed by Ukku Amma and another ; on the west by Wewapitiyahena sold by the Crown, Bulanehena sold by the Crown.



Surveyor-General's Office,
Colombo, March 17, 1915.

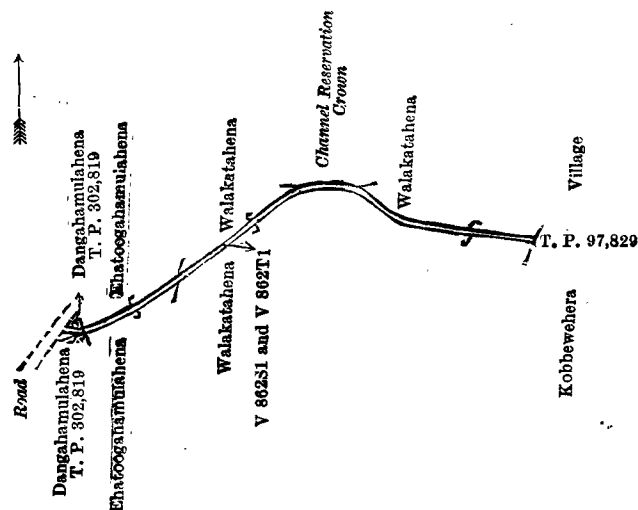
Scale of 4 Chains to an Inch.

G. K. THORNHILL,
for Surveyor-General.

III.—Preliminary plan 1,931.

Lot.	Name of Land.	Extent, A. R. P.
V 862S1	Channel	0 0 2
V 862T1	Do.	0 0 8
		0 0 10

and bounded as follows : on the north by Dangahamulahena sold by the Crown (T. P. 302,819), Ehatogahamulahena sold by the Crown, Walakatahena sold by the Crown, a channel reservation declared to be the property of the Crown under the Waste Lands Ordinances, Walakatahena sold by the Crown ; on the east by the village limit of Kobbewehera (T. P. 97,829) ; on the south by Walakatahena sold by the Crown, Ehatogahamulahena sold by the Crown, Dangahamulahena sold by the Crown (T. P. 302,819) ; on the west by a road.



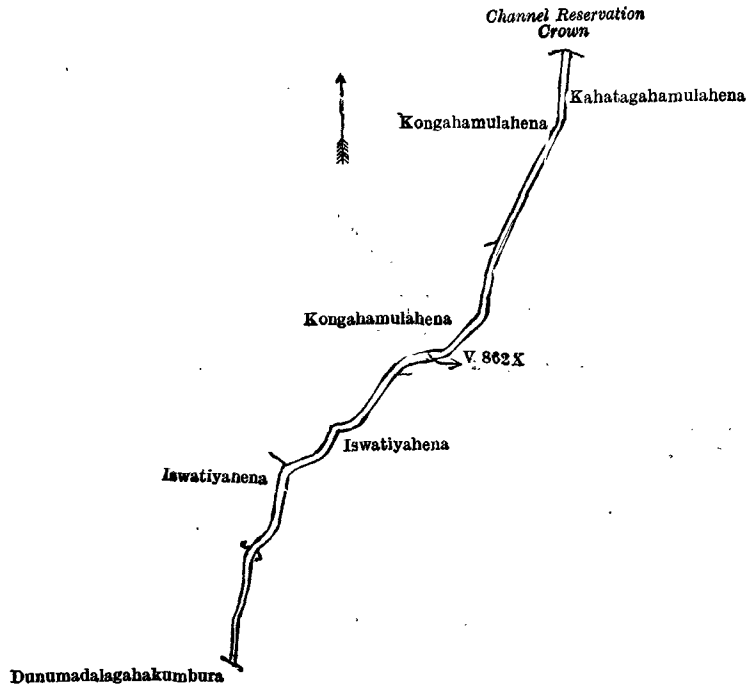
Surveyor-General's Office,
Colombo, March 17, 1915.

Scale of 4 Chains to an Inch.

G. K. THORNHILL,
for Surveyor-General.

Lot.	Name of Land.	IV.—Preliminary plan 1,931.	Extent, A. B. P.
V 862X	Channel	0 0 22

and bounded as follows : on the north by the channel reservation declared to be the property of the Crown under the Waste Lands Ordinances ; on the east by Kahatagahamulahena sold by the Crown, Iswatiyahena sold by the Crown ; on the south by Dunumadalagahakumbura claimed by Appuhamy and another ; on the west by Iswatiyahena sold by the Crown, Kongahamulahena sold by the Crown.



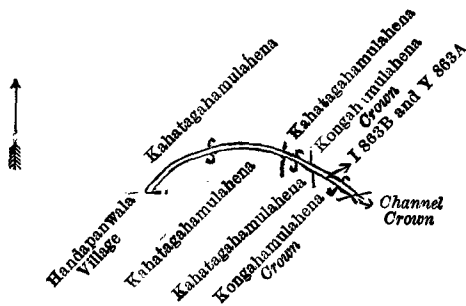
Surveyor-General's Office,
Colombo, March 17, 1915.

Scale of 4 Chains to an Inch.

G. K. THORNHILL,
for Surveyor-General.

Lot.	Name of Land.	V.—Preliminary plan 1,931.	Extent, A. B. P.
I 863B	Channel	0 0 2
Y 863A	Do.	0 0 5
			0 0 7

and bounded as follows : on the north by Kahatagahamulahena sold by the Crown, Kahatagahamulahena (private), Kongahamulahena claimed by the Crown ; on the east by a channel belonging to the Crown ; on the south by Kongahamulahena claimed by the Crown, Kahatagahamulahena (private), Kahatagahamulahena sold by the Crown, the village limit of Handapanwala ; on the west by Kahatagahamulahena sold by the Crown.



Surveyor-General's Office,
Colombo, March 17, 1915.

Scale of 4 Chains to an Inch.

G. K. THORNHILL,
for Surveyor-General.

Lot.	Name of Land.	VI.—Preliminary plan 1,931.	Extent, A. B. P.
I 863C	Channel	0 0 3

and bounded as follows : on the north by Kongahamulahena claimed by the Crown, Wagalakumbura claimed by Ukku Banda, Vedarala ; on the east by a channel ; on the south and west by Kongahamulahena claimed by the Crown.



Surveyor-General's Office,
Colombo, March 17, 1915.

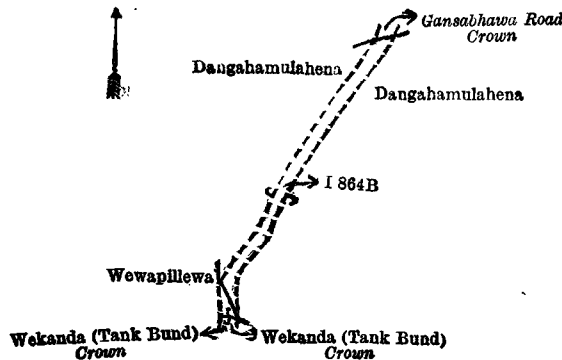
Scale of 4 Chains to an Inch.

G. K. THORNHILL,
for Surveyor-General.

VII.—Preliminary plan 1,931.

Lot.	Name of Land.	Extent, A. R. P.
I 864B	Gansabhawa para (road)	0 0 27

and bounded as follows: on the north by the Gansabhawa road declared to be the property of the Crown under the Waste Lands Ordinances; on the east by Dangahamulahena sold by the Crown; on the south by the Wekanda (tank bund) declared to be the property of the Crown under the Waste Lands Ordinances; on the west by Wewapillewa sold by the Crown, Dangahamulahena sold by the Crown.



Surveyor-General's Office,
Colombo, March 17, 1915.

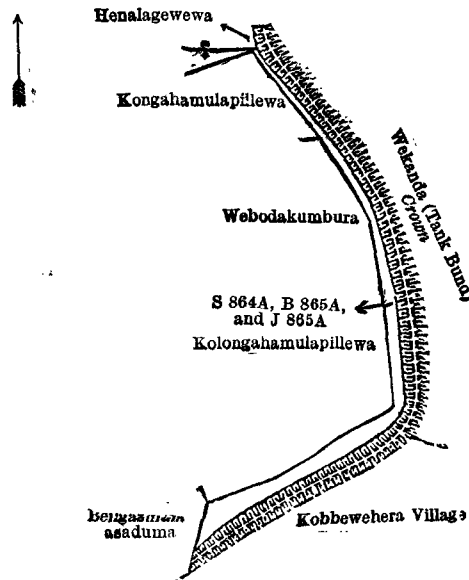
Scale of 4 Chains to an Inch.

G. K. THORNHILL,
for Surveyor-General.

VIII.—Preliminary plan 1,931.

Lot.	Name of Land.	Extent, A. R. P.
S 864A	Reservation for bund	0 0 10
B 865A	Do.	0 0 14
J 865A	Do.	0 0 39
		0 1 23

and bounded as follows: on the north and east by the Wekanda (tank bund) declared to be the property of the Crown under the Waste Lands Ordinances; on the south by the Wekanda (tank bund) declared to be the property of the Crown under the Waste Lands Ordinances (the village limit of Kobbewehera); on the west by Beligasmula-asaduma sold by the Crown, Kolongahamulapillewa sold by the Crown, Webodakumbura claimed by Ratnayaka Mudiyansele Mudiyanse and others, Kongahamulapillewa sold by the Crown, Henalagewewa sold by the Crown.



Surveyor-General's Office,
Colombo, March 17, 1915.

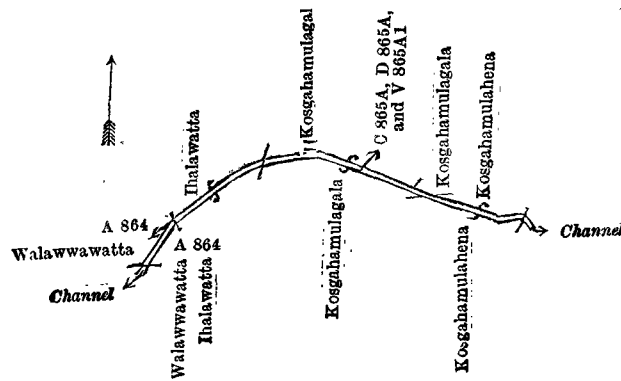
Scale of 4 Chains to an Inch.

G. K. THORNHILL,
for Surveyor-General.

IX.—Preliminary plan 1,931.

Lot.	Name of Land.	Extent, A. R. P.
C 865A	Channel	0 0 4
D 865A	Do.	0 0 3
V 865A1	Do.	0 0 2
		0 0 9

and bounded as follows: on the north by Kosgahamulagala sold by the Crown, Kosgahamulahena sold by the Crown; on the east by a channel; on the south by Kosgahamulahena sold by the Crown, Kosgahamulagala sold by the Crown, Ihalawatta claimed by Bandara Menika and another, Walawwawatta claimed by C. H. Munamale, a channel; on the west by Walawwawatta claimed by C. H. Munamale, Ihalawatta claimed by Bandara Menika and another.



Surveyor-General's Office,
Colombo, March 17, 1915.

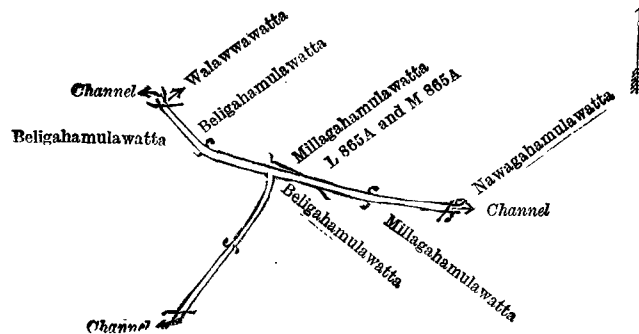
Scale of 4 Chains to an Inch.

G. K. THORNHILL,
for Surveyor-General.

X.—Preliminary plan 1,931.

Lot.	Name of Land.	Extent, A. R. P.
L 865A	Channel	0 0 12
M 865A	Do.	0 0 6
		0 0 18

and bounded as follows: on the north by Walawwawatta claimed by C. H. Munamale, Beligahamulawatta claimed by Appuhamy Vidane, Kiribanda, and Punchirala, Millagahamulawatta claimed by Ukku Menika; on the east by Nawagahamulawatta claimed by Ukkurala and another; on the south by Millagahamulawatta claimed by Ukku Menika, Beligahamulawatta claimed by Appuhamy Vidane, Kiri Banda, and Punchirala, a channel, Beligahamulawatta claimed by Appuhamy Vidane, Kiri Banda, and Punchirala; on the west by a channel.



Surveyor-General's Office,
Colombo, March 17, 1915.

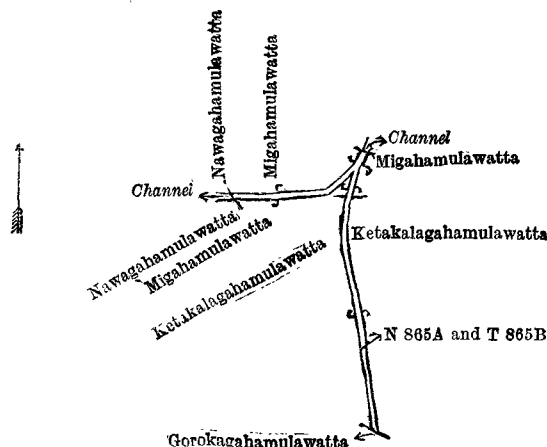
Scale of 4 Chains to an Inch.

G. K. THORNHILL,
for Surveyor-General.

XI.—Preliminary plan 1,931.

Lot.	Name of Land.	Extent, A. R. P.
N 865A	Channel	0 0 5
T 865B	Do.	0 0 7
		0 0 12

and bounded as follows: on the north by Nawagahamulawatta claimed by Ukkurala and another, Migahamulawatta claimed by Menikrala and another, a channel; on the east by Migahamulawatta claimed by Menikrala and another, Ketakalagahamulawatta claimed by Mudiyanse; on the south by Gorokagahamulawatta claimed by Ausadahamy and another; on the west by Ketakalagahamulawatta claimed by Mudiyanse, Migahamulawatta claimed by Menikrala and another, Nawagahamulawatta claimed by Ukkurala and another, a channel.



Surveyor-General's Office,
Colombo, March 17, 1915.

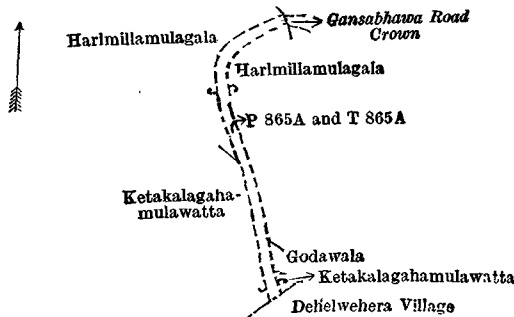
Scale of 4 Chains to an Inch.

G. K. THORNHILL,
for Surveyor-General.

XII.—Preliminary plan 1,931.

Lot.	Name of Land.	Extent, A. R. P.
P 865A ..	Reservation for Gansabhawa para (reservation for road) ..	0 0 19
T 865A ..	Road ..	0 0 7
		0 0 26

and bounded as follows : on the north by Harmillamulagala sold by the Crown ; on the east by the Gansabhawa road declared to be the property of the Crown under the Waste Lands Ordinances, Harmillamulagala sold by the Crown, Godawala sold by the Crown, Ketakalagahamulawatta claimed by Mudiyanse ; on the south by the village limit of Dehelwehera ; on the west by Ketakalagahamulawatta claimed by Mudiyanse, Harmillamulagala sold by the Crown.



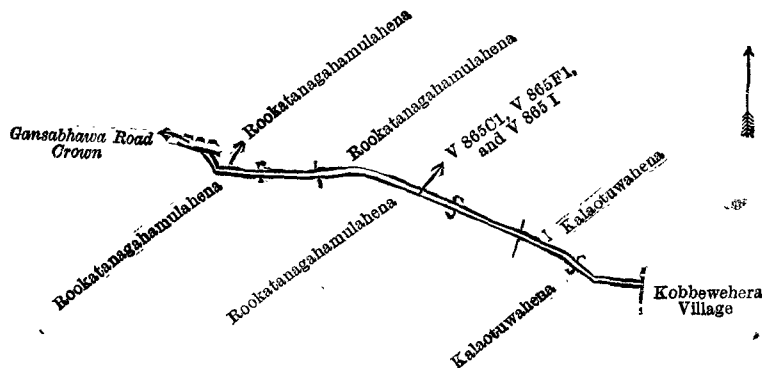
Surveyor-General's Office,
Colombo, March 17, 1915.

Scale of 4 Chains to an Inch.

G. K. THORNHILL,
for Surveyor-General.

Lot.	Name of Land.	XIII.—Preliminary plan 1,931.	Extent, A. R. P.
V 865C1 ..	Channel	0 0 4
V 865F1 ..	Do.	0 0 4
V 865I ..	Do.	0 0 7
			0 0 15

and bounded as follows : on the north by Gansabhawa road declared to be the property of the Crown under the Waste Lands Ordinances, Rookatanagahamulahena sold by the Crown, Kalaotuwahena sold by the Crown ; on the east by the village limit of Kobbewehera ; on the south by Kalastuwahena sold by the Crown, Rookatanagahamulahena sold by the Crown ; on the west by Rookatanagahamulahena sold by the Crown.



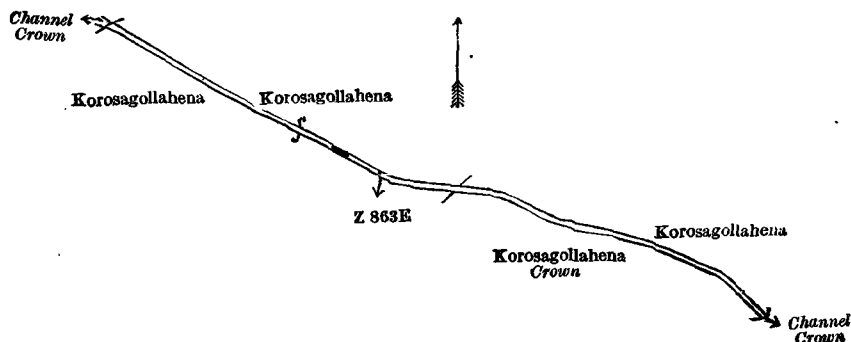
Surveyor-General's Office,
Colombo, March 17, 1915.

Scale of 4 Chains to an Inch.

G. K. THORNHILL,
for Surveyor-General.

Lot.	Name of Land.	XIV.—Preliminary plan 1,931.	Extent, A. R. P.
Z 863E ..	Channel	0 0 13

and bounded as follows : on the north by Korosagollahena sold by the Crown ; on the east by a channel belonging to the Crown ; on the south by Korosagollahena claimed by the Crown, Korosagollahena sold by the Crown ; on the west by a channel belonging to the Crown.



Surveyor-General's Office,
Colombo, February 10, 1915.

Scale of 4 Chains to an Inch.

G. K. THORNHILL,
for Surveyor-General.

January 29, 1916.

T. G. WILLETT,
Special Officer.

Kurunegala S. O. No. 1,288.

Order under Section 4, Sub-section (1), of "The Waste Lands Ordinances of 1897, 1899, 1900, and 1903." declaring Land to be Crown Property.

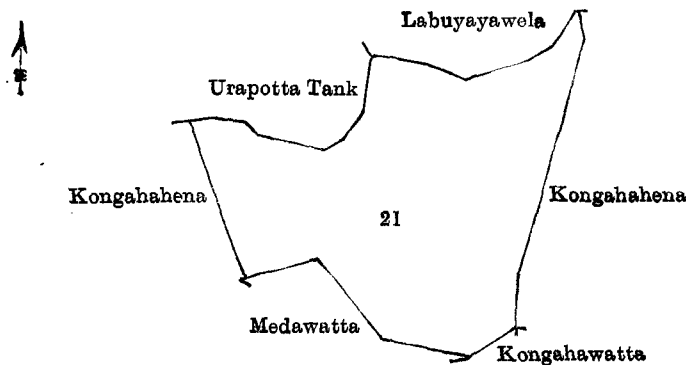
In the matter of the land commonly called or known as Medahena, situate in the village of Labuyaya, in the Kinyama korale of the Katugampola hatpattu of the Kurunegala District, in the North-Western Province, and of "The Waste Lands Ordinances of 1897, 1899, 1900, and 1903."

WHEREAS in pursuance of section 1 of the said Ordinances it was duly notified on October 2, 1914, that if no claim to the land commonly called or known as Medahena, situate in the village of Labuyaya, in the Kinyama korale of the Katugampola hatpattu of the Kurunegala District, in the North-Western Province, containing in extent 12 acres 2 roods and 14 perches, and shown as lot 21 in preliminary plan 1,426, and in the annexed diagram, was made to John Murray Davies, Special Officer appointed under section 28 of the said Ordinances within the period of three months from the date specified in such notice, such land would be declared the property of the Crown, and dealt with on account of the Crown (*vide* Notice No. 5,357):

And whereas (1) Thenadura Serias Silva, (2) ditto Tharalis Silva, (3) Jayasinha Arachchillage Guni, (4) ditto Gunige Appuwa (minor), (5) Edirisinha Arachchillage Puchi Naide, (6) Kaluhat Karunatilake Arachchillage Rapiya, (7) ditto Abilinu, (8) Jayasinha Arachchillage Menikhamy, (9) Kaluhat Karunatilaka Arachchillage Poddi, (10) ditto Adrian Appu, (11) ditto Kirihamy, (12) ditto Nona, (13) ditto Pawishamy, (14) ditto Kirihamy, (15) ditto Puspa, made claim thereto, and whereas, the said 13th claimant having died during the pendency of the inquiry, the claim of the said 13th claimant devolved on the said 13th claimant's heirs, 13a Kaluhat Karunatilaka Arachchillage Almis Appu, and 13b ditto Lewis Appu (minors); and whereas the said 1st to 3rd, 5th to 12th, 14th, and 15th claimants, Jayasinha Arachchillage Guni, the duly appointed representative of the said 4th minor claimant, Jayasinha Arachchillage Gunige Appuwa, and Kaluhat Karunatilaka Arachchillage Adrian Appu, the duly appointed representative of the said 13a and 13b minor claimants Kaluhat Karunatilaka Arachchillage Almis Appu, Kaluhat Karunatilaka Arachchillage Lewis Appu respectively, withdrew their claims to the above-mentioned lot 21 of this order, I, Howard Orme Fox, Special Officer appointed under section 28 of the said Ordinances, under and by virtue of the powers vested in me in that behalf by section 4 of the said Ordinances, do hereby on January 10, 1916, order and declare under section 4, sub-section (1), of the said Ordinances, that the said land, as more fully described herein below, is the property of the Crown.

Description of the Land referred to.

The land commonly called or known as Medahena, situated in the village of Labuyaya, in the Kinyama korale of the Katugampola hatpattu of the Kurunegala District, in the North-Western Province, containing in extent 12 acres 2 roods and 14 perches, shown as lot 21 in preliminary plan 1,426 and in the annexed diagram; and bounded as follows: on the north by the Urapotta tank sold by the Crown, Labuyayawela private; on the east by Kongahahena sold by the Crown; on the south by Kongahawatta sold by the Crown, Medawatta sold by the Crown; on the west by Kongahahena sold by the Crown.



Surveyor-General's Office,
Colombo. August 6, 1914.

Scale of 8 Chains to an Inch.

G. K. THORNHILL,
for Acting Surveyor-General.

H. O. Fox,
Special Officer.
January 10, 1916.

Kurunegala S. O. No. 1,289.

Order under Section 4, Sub-section (1), of "The Waste Lands Ordinances of 1897, 1899, 1900, and 1903."

In the matter of the lands commonly called or known as Rambawatta, Hikgahahena, situate in the village of Rambagama, in the Kinyama korale of the Katugampola hatpattu of the Kurunegala District, in the North-Western Province, and of "The Waste Lands Ordinances of 1897, 1899, 1900, and 1903."

WHEREAS in pursuance of section 1 of the said Ordinances it was duly declared and notified on August 8, 1913, that if no claim to the lands commonly called or known as Rambawatta, Hikgahahena, situate in the village of Rambagama, in the Kinyama korale of the Katugampola hatpattu of the Kurunegala District, in the North-Western Province, containing in extent 26 acres and 5 perches and shown as lots 1A, 1B in preliminary plan 1,444, and in the annexed diagram, was made to John Murray Davies, Special Officer appointed under section 28 of the said Ordinances, within the period of three months from the date specified in the said notice, such lands would be declared the property of the Crown, and dealt with on account of the Crown (*vide* Notice No. 4,971):

And whereas Kuranage Lawrence Perera made claim thereto, and John Murray Davies, Special Officer appointed under section 28 of the said Ordinances, made due inquiry into such claim, and whereas the said claimant and the aforesaid John Murray Davies, Special Officer, with the consent of His Excellency the Governor, came to an agreement in writing dated July 2, 1914, concerning the said lands under section 4, sub-section (1), of the said Ordinances, whereby it was agreed that the said claimant should be declared the purchaser of the said land, upon payment to the Settlement Officer, of a sum Rupees Seven Hundred and Eighty only (Rs. 780), as the purchase amount of the said lands, and whereas the said amount has been paid by the said claimant, he is hereby, in pursuance of the agreement afore-mentioned, declared to be the purchaser of the said lands, as more fully described herein below.

Description of the Lands referred to.

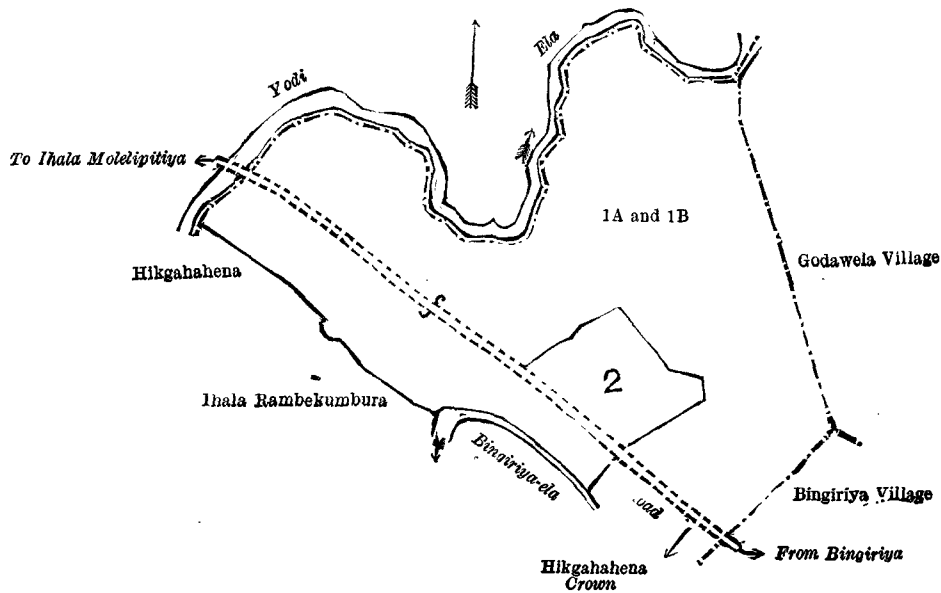
The following lots situated in the village of Rambagama, in the Kinyama korale of the Katugampola hatpattu of the Kurunegala District, in the North-Western Province, as described in the annexed diagram :—

Preliminary plan 1,444.			Extent, A. R. P.		
Lot.	Name of Land.				
1A	Rambawatta	..	0	0	26
1B	Hikgahahena (exclusive of the road passing through the lands)	..	25	3	19
			26	0	5

and bounded as follows : on the north by Yodi-ela ; on the east by the village limit of Godawela ; on the south by the village limit of Bingiriya, Hikgahahena to be declared the property of the Crown under the Waste Lands Ordinances, Bingiriya-ela ; on the west by Ihala Rambekumbura claimed by Attadassi Unnanse of Viharegama, &c., Hikgahahena (private).

NOTE.—The following lot lying within the above boundaries is excluded from this order, and its extent of 2 acres 1 rood and 19 perches is not included in the acreage of 26 acres and 5 perches given above :—

Preliminary plan 1,444.			Extent, A. R. P.		
Lot.	Name of Land.				
2	Rambewatta	..	2	1	19



Surveyor-General's Office,
Colombo, April 12, 1915.

Scale of 8 Chains to an Inch.

G. K. THORNHILL,
for Surveyor-General.

January 4, 1916.

T. G. WILLET,
Special Officer.

Anuradhapura S. O. No. 763.

Order under Section 2 of "The Waste Lands Ordinances of 1897, 1899, 1900, and 1903," declaring Lands to be Crown Property.

In the matter of the lands commonly called or known as Dambagahalandukele, Miwamalewakele (road reservation), Dambagahawatta, &c., situate in the village of Miwamalewa, in the Ihala Kende tulana of the Kende korale of the Nuwaragam palata, in the North-Central Province, and of "The Waste Lands Ordinances of 1897, 1899, 1900, and 1903."

THE notice required by section 1 of "The Waste Lands Ordinances of 1897, 1899, 1900, and 1903," having been duly published in manner prescribed by that section in respect of the above-named lands (*vide* Notice No. 5,629), and no claim having been made to the said lands or to any interest therein within the period of three months from the date specified in the said notice, I, Thomas Graham Willett, Special Officer appointed under section 28 of the said Ordinances, under and by virtue of the powers vested in me in that behalf by section 2 of the said Ordinances, do hereby on January 24, 1916, order and declare that the said lands, as more fully described herein below, situate in the village of Miwamalewa, in the Ihala Kende tulana of the Kende korale of the Nuwaragam palata, in the North-Central Province, and shown as lots 1½, 1½ 2A, 3, 3A, 3B, 3C, 3D, 3E, 3F, 3G, 3H, 5, 5A, 7, 9, 9A, 9B, 10, 14, 19, 20, 20A, 21, 25, 26, 27, 28, 29, 30, 31, 32, 33, 34 in preliminary plan 602 and in the annexed diagram, and containing in extent 678 acres 3 roods and 9 perches, are the property of the Crown.

Description of the Lands referred to.

The following lots situated in the village of Miwamalewa, in the Ihala Kende tulana of the Kende korale of the Nuwaragam palata, in the North-Central Province, as described in the annexed diagram :—

Preliminary plan 602.					
Lot.	Name of Land.	Extent, A. R. P.	Lot.	Name of Land.	Extent, A. R. P.
1½	Dambagahalandukele	.. 0 0 18	3A	Do.	.. 110 2 12
1½	Miwamalewakele (road reservation)	0 0 30	3B	Do.	.. 19 2 25
2A	Dambagahawatta	.. 0 0 16	3C	Do.	.. 0 3 19
3	Bogahalanduyaya	.. 203 3 7	3D	Do.	.. 0 2 27

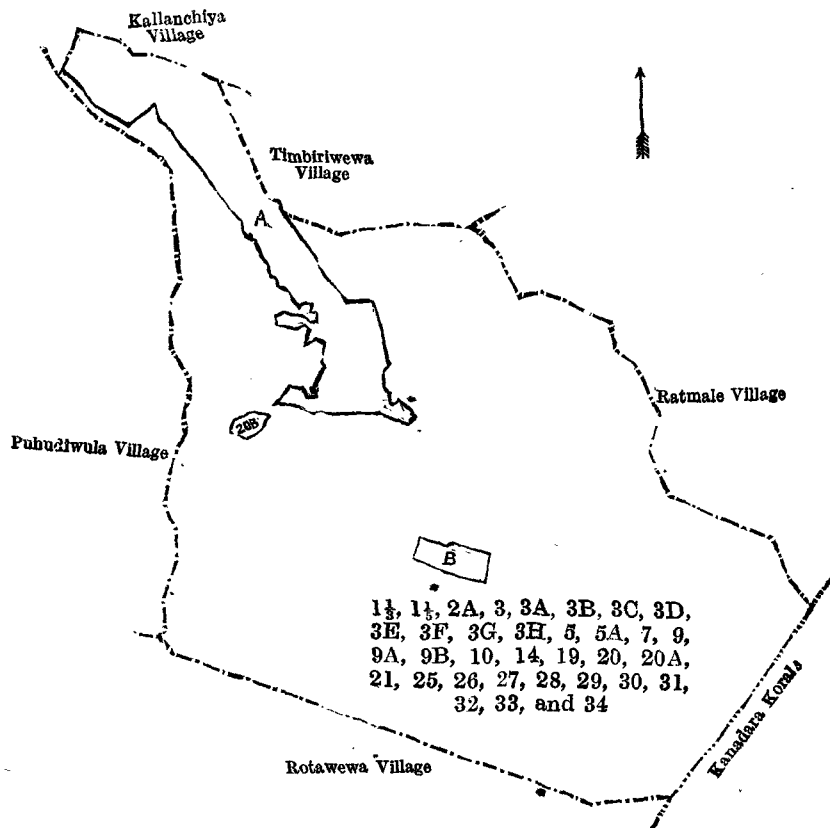
Lot.	Name of Land.	Extent, A. R. P.	Lot.	Name of Land.	Extent, A. R. P.
3E ..	Bogahalandyaya	.. 0 1 0	20A ..	Road reservation	.. 0 1 34
3F ..	Do. 38 3 0	21 ..	Meewamalewawewa (tank and bund)	56 1 39
3G ..	Do. 4 3 18	25 ..	Kudawewa (tank and bund)	.. 15 2 19
3H ..	Do. 53 0 19	26 ..	Mahakenelamukalana	.. 83 1 7
5 ..	Mukalana	.. 40 0 2	27 ..	Ela (stream)	.. 0 1 33
5A ..	Do. 1 2 3	28 ..	Do. 0 1 14
7 ..	Panakagahamukalana	.. 3 0 16	29 ..	Do. 0 0 18
9 ..	Millagahamukalana	.. 29 2 38	30 ..	Pinpara (cart track)	.. 3 3 32
9A ..	Do. 0 1 0	31 ..	Mahadola (stream)	.. 0 0 8
9B ..	Do. 0 0 8	32 ..	Adipara (footpath)	.. 0 0 9
10 ..	Landukele	.. 2 1 22	33 ..	Ela (stream)	.. 0 1 22
14 ..	Miwamalewatisbamba	.. 2 2 13	34 ..	Adipara (footpath)	.. 0 0 22
19 ..	Bund reservation	.. 0 3 22			
20 ..	Galgirilenaviharegawahena	.. 3 3 37			
					678 3 9

and bounded as follows: on the north by the village limit of Kallanchiya, the village limit of Timbiriwewa, the village limit of Ratmale; on the east by the village limit of Ratmale, the boundary of the Kanadara korale; on the south by the village limit of Rotawewa; on the west by the village limit of Puhudiwula, the village limit of Kallanchiya.

NOTE.—The following lots lying within the above boundaries are excluded from this order, and their aggregate acreage of 82 acres 3 roods and 34 perches is not included in the acreage of 678 acres 3 roods and 9 perches given above:—

Preliminary plan 602.

Lot.	Name of Land.	Extent, A. R. P.	Lot.	Name of Land.	Extent, A. R. P.
A 1 ..	Miwamalewakele (T. P. 269,718)	.. 6 1 12	A 13B ..	Wattuaccara, T. P. 205,681	.. 0 0 14
A 1½ ..	Dambagahalandukele (part of T. P. 281,728)	.. 6 3 37	A 15 ..	Miwamalewagangoda	.. 0 3 33
A 1¼ ..	Welbima (part of T. P. 281,728)	.. 0 0 23	A 16 ..	Wattuaccara, T. Ps. 265,809, 265,810, and 265,811	.. 0 1 17
A 2 ..	Dambagahawatta (T. P. 229,194)	3 3 36	A 17 ..	Miwamalewagangoda	.. 2 2 24
A 4 ..	Alutwela (T. P. 172,359 and T. P. 155,337)	.. 18 1 17	A 18 ..	Accaraidama, T. P. 186,827	.. 1 0 4
A 4A ..	Alutwela	.. 0 3 20	A 18A ..	Accaraidama	.. 0 0 34
A 6 ..	Puranawela	.. 26 2 17	20B ..	Galgirilenavihare	.. 2 0 5
A 11 ..	Watteaccara, T. P. 217,625	.. 1 0 10	B 22 ..	Wewihala-accara, T. P. 225,304	0 3 27
A 12 ..	Accarawela, T. P. 213,165	.. 3 0 3	B 23 ..	Wewihala-accara, T. P. 225,304	1 1 1
A 12A ..	Accarawela	.. 0 1 1	B 24 ..	Accarawela, T. P. 169,209	.. 3 1 3
A 12B ..	Do.	.. 0 0 15	B 24A ..	Encroachment	.. 0 1 21
A 13 ..	Wattuaccara, T. P. 205,681	.. 1 2 33			
A 13A ..	Do.	.. 0 1 27			82 3 34



Surveyor-General's Office,
Colombo, March 15, 1915.

Scale of 32 Chains to an Inch.

G. K. THORNHILL,
for Surveyor-General.

January 24, 1916.

T. G. WILLETT,
Special Officer.

PRELIMINARY NOTICES.

Kurunegala Notice No. 5,765.

Notice under "The Waste Lands Ordinances of 1897, 1899, 1900, and 1903."

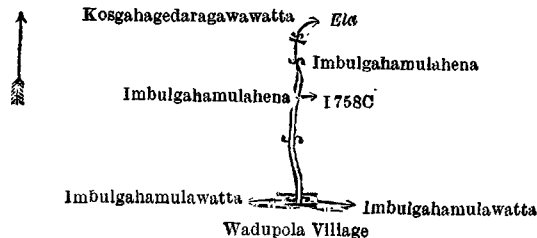
TAKE notice that unless within three months from February 25, 1916, the persons, if any, who claim any interest in the land hereinafter mentioned make claim in person or in writing to the said land or to some interest therein to T. G. Willett, Esq., Special Officer appointed under section 28 of "The Waste Lands Ordinances of 1897, 1899, 1900, and 1903," at his office at Fort, Colombo :

Such Special Officer, in pursuance of the powers vested in him by the said Ordinances, will declare by writing under his hand that the land, to which no claim has been made, is the property of the Crown.

T. G. WILLETT,
Special Officer.

Description of the Land referred to.

The land commonly called or known as ela (channel), situated in the village of Kosgahapitiya, in the Ihawalasideke korale of the Katugampola hatpattu of the Kurunegala District, in the North-Western Province, containing in extent 6 perches shown as lot I 758C in preliminary plan 1,795 and in the annexed diagram, and bounded as follows: on the north by Kosgahagedaragawawatta claimed by B. M. Dingiri Menika; on the east by Imbulgahamulahena sold by the Crown, Imbulgahamulawatta claimed by Bannaka Mudiyansele Herathamy of Wadupola; on the south by the village limit of Wadupola; on the west by Imbulgahamulawatta claimed by Bannaka Mudiyansele Herathamy of Wadupola, Imbulgahamulahena sold by the Crown.



Surveyor-General's Office,
Colombo, March 22, 1915.

Scale of 4 Chains to an Inch.

Kurunegala S. O. 13—1916.

G. K. THORNHILL,
for Surveyor-General.

Anuradhapura Notice No. 5,766.

Notice under "The Waste Lands Ordinances of 1897, 1899, 1900, and 1903."

TAKE notice that unless within three months from February 25, 1916, the persons, if any, who claim any interest in the lands hereinafter mentioned or in any one or more of such lands or to some interest therein make claim in person or in writing to the said lands or any of them or to some interest therein to T. G. Willett, Esq., Special Officer appointed under section 28 of "The Waste Lands Ordinances of 1897, 1899, 1900, and 1903," at his office at Fort, Colombo :

Such Special Officer, in pursuance of the powers vested in him by the said Ordinances, will declare by writing under his hand that the said lands, or such of them as to which no claim has been made, are the property of the Crown.

T. G. WILLETT,
Special Officer.

Description of the Lands referred to.

The following lots situated in the village of Pandiggama, in the Kandtu tulana of the Kadawat korale of the Nuwaram palata, in the North-Central Province, as described in the annexed diagram:—

Preliminary plan 628.

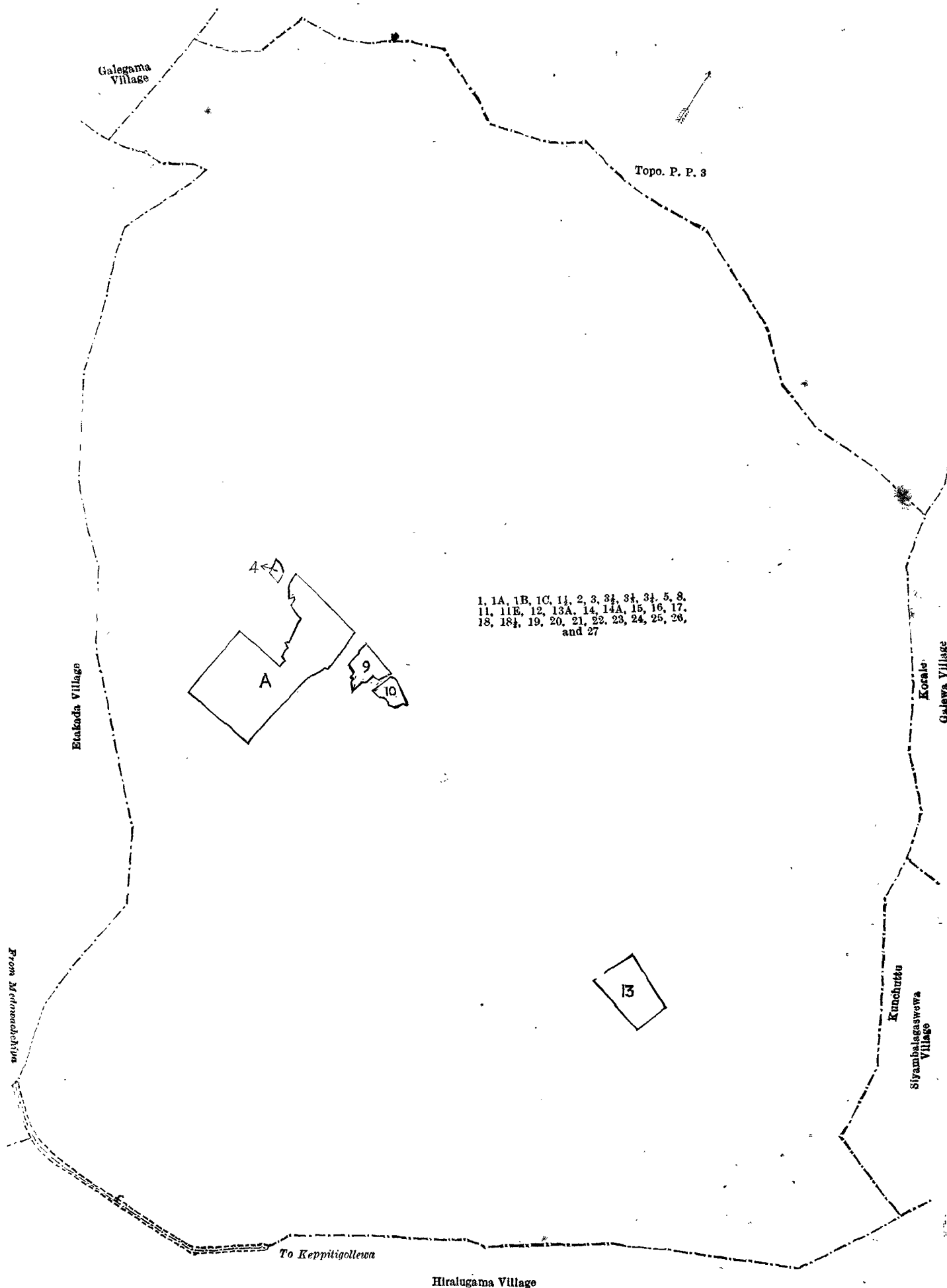
Lot.	Name of Land.	Extent, A. R. P.	Lot.	Name of Land.	Extent, A. R. P.
1	Pandiggamamukalana	10 12 3	14A	Indigahawewelanda (chena reservation)	21 1 4
1A	Do. (chena reservation)	20 2 15	15	Indigahawewepaluwekanda	0 3 36
1B	Do.	0 0 21	16	Cemetery	0 3 22
1C	Do. (chena reservation)	5 1 1	17	Footpath	0 1 17
1½	Wewihalawihena (do.)	11 2 32	18	Palu tank bund	0 2 33
2	Wewalangalanda	26 0 27	18½	Bund	1 1 31
3	Pandiggamawewa (tank and bund)	46 3 12	19	Dambulu-ela (stream)	1 2 18
3½	Reservation for bund	0 2 27	20	Footpath	0 0 39
3½	Do.	0 0 22	21	Palugollewa-ela (stream)	1 0 8
3½	Do.	0 0 33	22	Kuda-ela	1 1 7
5	Tisbamba	0 1 16	23	Ela (stream)	0 1 39
8	Do.	3 0 16	24	Footpath	0 0 19
11	Pandiggamalandukēle	20 2 20	25	Ela (stream)	0 3 23
11E	Do. (chena reservation)	14 3 5	26	Kiule-ela (stream)	0 1 26
12	Jungle	2 0 11	27	Minor road	0 2 19
13A	Low jungle	2 3 37			
14	Indigahawewelanda	47 1 22			1348 1 0

and bounded as follows: on the north by topo. preliminary plan 3; on the east by the village limit of Galewa; the village limit of Siyambalagaswewa; on the south by the village limit of Hiralugama; on the west by the village limit of Hiralugama, the village limit of Etakada, the village limit of Galegama.

NOTE.—The following lots lying within the above boundaries are excluded from this notice, and their aggregate acreage of 24 acres 3 roods and 28 perches is not included in the acreage of 1,348 acres and 1 rood given above :—

Preliminary plan 628.

Lot.	Name of Land.	Extent, A. R. P.	Lot.	Name of Land.	Extent, A. R. P.
4	Dewaleidama	0 1 9	A 11D	Pandiggamalandukele	2 2 14
A 6	Gangoda	1 1 11	9	Gangoda	1 2 24
A 7	Puranawela	5 2 9	10	Do.	1 0 2
A 11A	Pandiggamalandukele	3 1 30	13	Low jungle	4 1 18
A 11B	Do.	2 1 13			
A 11C	Do.	2 1 18			
					24 3 28



Surveyor-General's Office,
Colombo, November 12, 1915.

Scale of 16 Chains to an Inch.
Anuradhapura S. O. 4—1916.

G. K. THORNHILL,
for Acting Surveyor-General.

Kegalla Notice No. 5,767.

Notice under "The Waste Lands Ordinances of 1897, 1899, 1900, and 1903."

TAKE notice that unless within three months from February 25, 1916, the persons, if any, who claim any interest in the lands hereinafter mentioned or in any one or more of such lands or to some interest therein make claim in person or in writing to the said lands or any of them or to some interest therein to T. G. Willett, Esq., Special Officer appointed under section 28 of "The Waste Lands Ordinances of 1897, 1899, 1900, and 1903," at his office at Fort, Colombo:

Such Special Officer, in pursuance of the powers vested in him by the said Ordinances, will declare by writing under his hand that the said lands, or such of them as to which no claim has been made, are the property of the Crown.

T. G. WILLETT,
Special Officer.

Description of the Lands referred to.

The following lots situated in the village of Henepola, in the Galboda korale of the Kegalla District, in the Province of Sabaragamuwa, as described in the annexed diagrams:—

I.—Preliminary plan 169.

Lot.	Name of Land.	Extent, A. R. P.	Lot.	Name of Land.	Extent, A. R. P.
16	Talapalatiyehena	0 2 13	46	Kekirihenawatta	0 2 13
17	Do.	0 1 2	47	Kekirihenawatta (railway reservation)	0 1 23
18	Motanehena	0 2 9	48	Kekirihena	0 2 21
19	Do.	1 0 1	49	Bulanahenepillewa	0 2 1
20	Pallehadaniyehena	0 0 22	50	Kekirihena	1 1 33
21	Wiyaniralahena	1 0 10	51	Do. (railway reservation)	0 2 19
22	Boraluwehena	0 2 3	52	Kebellagollahena (do.)	0 0 35
23	Do.	0 2 23	53	Do.	0 3 38
24	Do.	1 0 4	56	Kapukotuwehena	1 0 26
25	Do. (railway reservation)	0 2 14	57	Do.	0 1 31
26	Do. (do.)	0 1 34	61	Godapanwatta (railway reservation)	0 0 22
27	Do. (do.)	0 1 24	64	Udahawatta	1 2 16
28	Wiyaniralahena (do.)	0 2 17	65	Do. (railway reservation)	0 1 2
30	Pallehakumbura (do.)	0 2 7	66	Boraluwehena (do.)	0 2 20
32	Motanehena (do.)	0 2 33	67	Iriyagahadeniyehena (do.)	0 1 14
34	Do. (do.)	0 1 1			
35	Talapalatiyehena (do.)	0 1 13			19 2 24

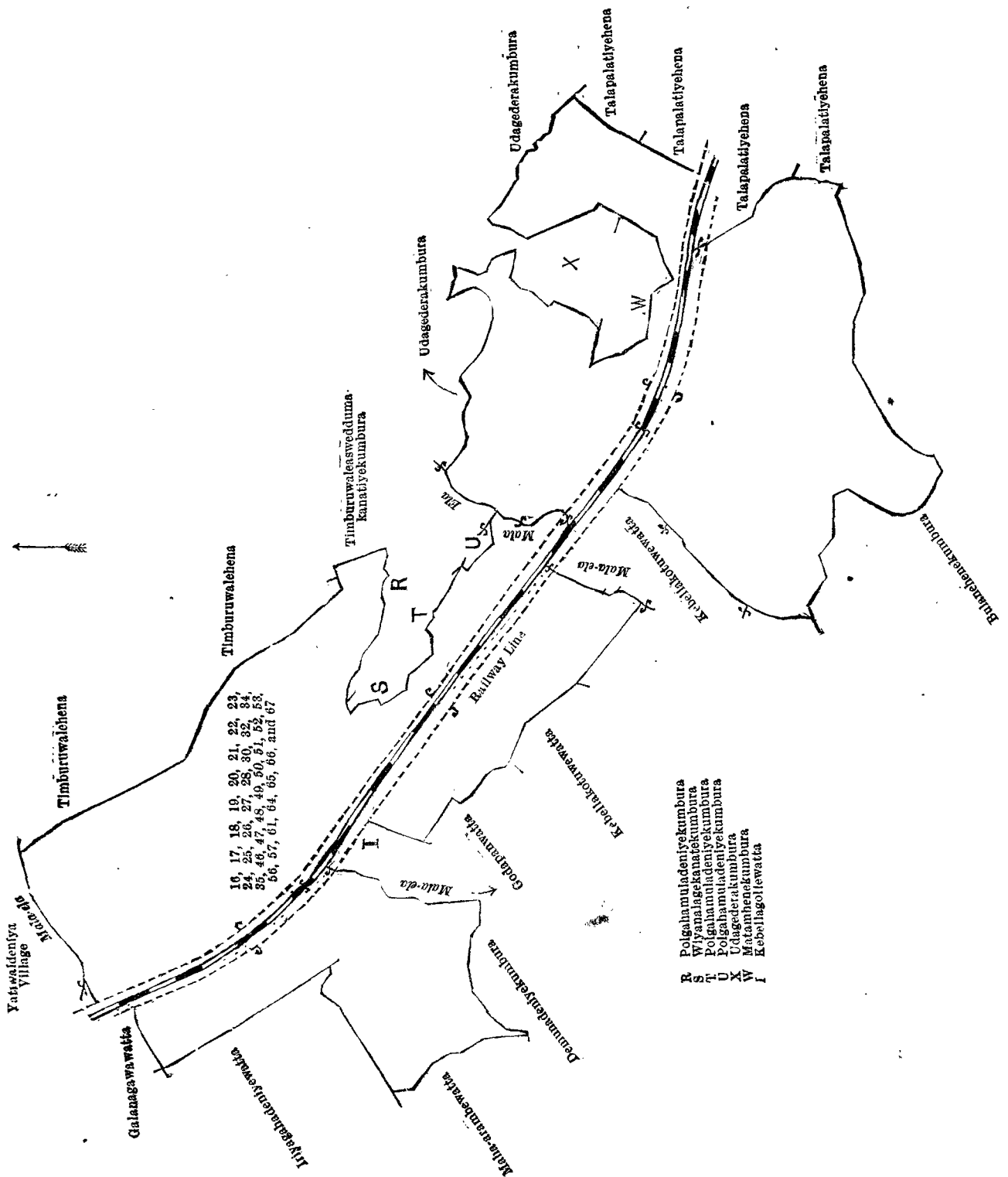
and bounded as follows: on the north by Timburawalehena claimed by Sinhala Pedige Ukkuwa and others, Timburawalehena claimed by Kuruwe Vidanelage Kirihamy and others, Timburawaleaswedduma, Kanatiyekumbura claimed by Kuruwe Vidanelage Siyatu, Polgahamuladeniyekumbura claimed by Sinhala Pedige Muttuwa Duraya and others, Wiyanalagekanatekumbura claimed by Akura Pedige Siripina, Polgahamuladeniyekumbura claimed by Sinhala Pedige Muttuwa Duraya and others, the Mala-ela, Udagederakumbura claimed by Wahumpurayalagedera Randa of Yatiwaldeniya, Matamanehenekumbura claimed by Sinhala Pedige Pincha and others, Udagederakumbura claimed by Wahumpurayalagedera Randa of Yatiwaldeniya; on the east by Talapalatiyehena claimed by Sinhala Pedige Arambegedera Muttuwa Duraya and others; on the south by Bulanehenakumbura claimed by Sinhala Pedige Arambegedera Muttuwa Duraya, Kabellakotuwehena claimed by Akuran Pedige Kiri Saduwa, the Mala-ela, Kebellakotuwehena claimed by Akuran Pedige Kiri Saduwa, Godapanwatta claimed by A. Siripina, Kebellagollewatta claimed by S. Sandara and others, the Mala-ela, Demunadeniyekumbura claimed by Nuwara Passa Pedige Appuwa, Maha-arambewatta claimed by Sinhala Pedige Muttuwa Duraya, Iriyagahadeniyewatta claimed by Sinhala Pedige Bandiya and others; on the west by Gulanagawawatta claimed by Kuruwevidanelage Kirihamy of Yatiwaldeniya, the Mala-ela (the village limit of Yatiwaldeniya).

[See Diagram see page 119.]

II.—Preliminary plan 169.

Lot.	Name of Land.	Extent, A. R. P.	Lot.	Name of Land.	Extent, A. R. P.
95	Gangodayakumburepillewa	0 1 0	114	Kadurugediyagalahena	0 2 31
96	Siyambalagahamulahena	2 0 13	116	Do.	0 2 38
101	Bökkahena	0 3 18	117	Bokkehena (railway reservation)	0 1 9
102	Do.	0 3 9	118	Bokkehena	0 2 31
103	Bingeudahena	0 2 24	119	Do.	2 2 24
104	Do. (railway reservation)	0 2 10	120	Gonnagahamulahena	0 3 21
106	Do. (do.)	0 0 15	121	Do.	0 3 17
107	Kadurugediyagalahena (do.)	1 1 32	122	Etambagahamulahena	0 3 25
108	Do.	1 0 25	162	Ranaketugalahena	1 1 6
109	Do.	0 1 7	166	Kadurugahamulahena	0 1 32
110	Do. (railway reservation)	0 1 16	172	Paluwehena alias Maluwajjahena	0 3 3
112	Do. (do.)	1 1 34			
113	Do.	0 3 11			21 0 11

and bounded as follows: on the north by Paluwehena claimed by Sinhala Pedige Sedara and others, Bulanehenekumbura claimed by Sinhala Pedige Arambegedera Muttuwa Duraya, the Mala-ela; on the east by Dunkotuwehena claimed by H. Kira and others, the Beddewala estate, the village limit of Wattagama; on the south by the village limit of Wattagama, Walpolagedemyewatta claimed by Herat Gedera Tikiri Menika, Kadurugediyagalahena claimed by Keppitigala Estate Company (T. P. 217,394), Pinwattahena claimed by ditto, the Mala-ela, Ranaketugalahena claimed by Sinhala Pedige Kiri Menika and others, Hapugahamulahena claimed by Mutunayaka Pedige Bandiya and others, Hapugahahenewatta claimed by Sinhala Pedige Menika and others, Alagallawatta claimed by Mutunayaka Pedige Ukku; on the west by Delgahamulahena claimed by Mutunayaka Pedige Ukku, Paluwehena claimed by Mutunayaka Pedige Bandiya and others, Etambagahamulawatta claimed by Sinhala Pedige Pincha, Dodangahamulahena claimed by Sinhala Pedige Ukkuwa and others, Etambagahamulawatta claimed by Sinhala Pedige Pincha, Peellamadittahenagawawatta claimed by Sinhala Pedige Pincha, Gorakagahapitiyehenewatta claimed by Sinhala Pedige Arambegedera Muttuwa Duraya and others.



Surveyor-General's Office,
Colombo, November 12, 1914.

Scale of 4 Chains to an Inch.

G. K. THORNHILL,
for Acting Surveyor-General.

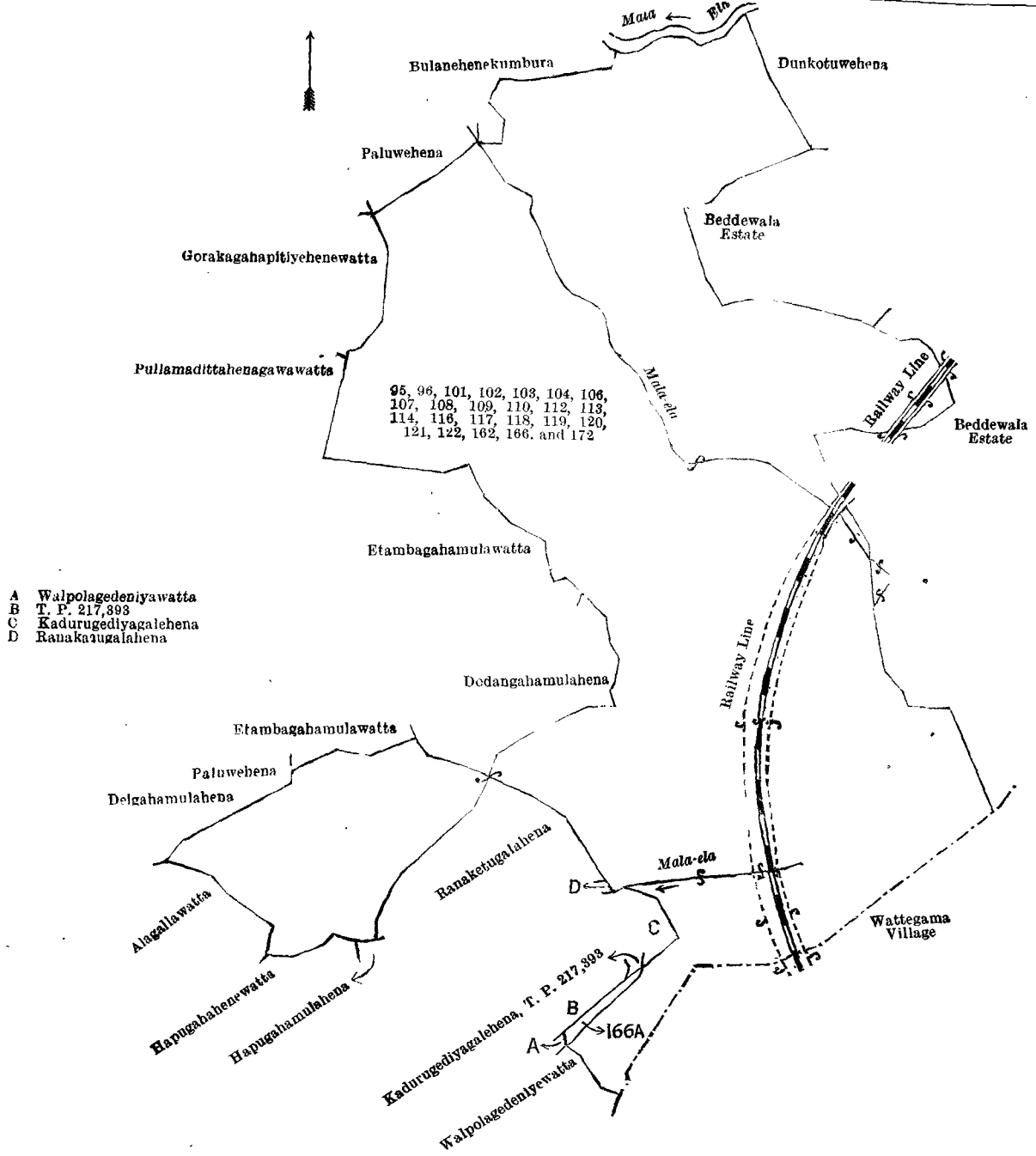
NOTE.—The following lot lying within the above boundaries is excluded from this part of the notice, and its extent of 9 perches is not included in the acreage of 21 acres and 11 perches given above:—

Preliminary plan 169.

Lot.	Name of Land.
166A ..	Kadarugahamulahena

Extent, A. R. P.
0 0 9

D 4



Surveyor-General's Office,
Colombo, November 12, 1914.

Scale of 4 Chains to an Inch.

Kegalla S. O. 2—1916.

G. K. THORNHILL,
for Acting Surveyor-General.

Kegalla Notice No. 5,768.

Notice under "The Waste Lands Ordinances of 1897, 1899, 1900, and 1903."

TAKE notice that unless within three months from February 25, 1916, the persons, if any, who claim any interest in the land hereinafter mentioned or in any one or more of such lands make claim in person or in writing to the said lands or any of them or to some interest therein to the Assistant Government Agent of the Kegalla District, at the Kegalla Kachcheri.

Such Assistant Government Agent, in pursuance of the powers in him vested by the said Ordinances, will declare by writing under his hand that the said lands, to which no claim has been made, are the property of the Crown.

H. A. BURDEN,
Assistant Government Agent.

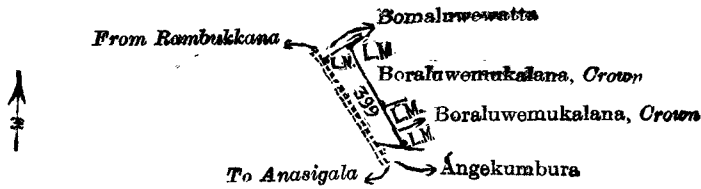
Description of the Lands referred to.

The following lots situated in the village of Balagama, in the Deyaladahamunu pattu of the Kinigoda korale of the Kegalla District, in the Province of Sabaragamuwa, as described in the annexed diagrams:—

I.—Preliminary plan 2,055.

Lot.	Name of Land.	Extent, A. R. P.
388	Boraluwemukalana (reservation for oya)	6 1 6

and bounded as follows: on the north by Maha-oya; on the east by Mala-ela and Aswedduma claimed by H. Pincha; on the south by Boraluwemukalana claimed by the Crown, Boraluwemukalana, Crown reservation, Boraluwemukalana claimed by the Crown, Elagolladeniya claimed by Samarakongedera Siyatu, Boraluwemukalana claimed by the Crown, and Boraluwewatta claimed by Siddhartha Unnanse; on the west by Asweddumapillewa claimed by Kirala



Surveyor-General's Office,
Colombo, August 1, 1913.

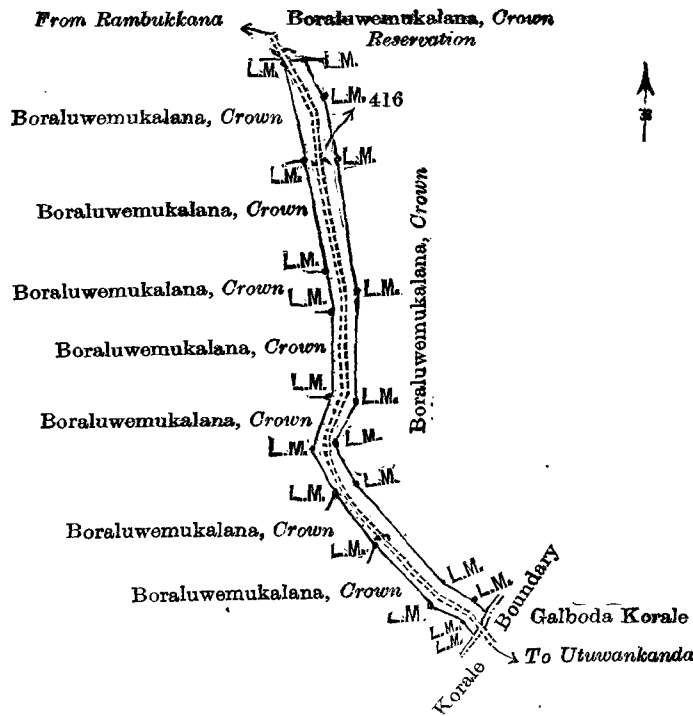
Scale of 4 Chains to an Inch.

C. R. LUNDIE,
for Surveyor-General.

III.—Preliminary plan 2,055.

Lot.	Name of Land.	Extent, A. R. P.
416	Boraluwemukalana (reservation for road)	0 2 30

and bounded as follows : on the north by Boraluwemukalana, Crown reservation ; on the east by Boraluwemukalana claimed by the Crown ; on the south by korale boundary of Galboda korale ; on the west by Boraluwemukalana claimed by the Crown.



Surveyor-General's Office,
Colombo, August 1, 1913.

Scale of 4 Chains to an Inch.

C. R. LUNDIE,
for Surveyor-General.

Puttalam Notice No. 5,769.

Notice under "The Waste Lands Ordinances of 1897, 1899, 1900, and 1903."

TAKE notice that unless within three months from February 25, 1916, the persons, if any, who claim any interest in the lands hereinafter mentioned or in any one or more of such lands appear before the Assistant Government Agent of the Puttalam and Chilaw Districts of the North-Western Province, at his office in Puttalam, and make claim in person or in writing to the said lands or any of them or to some interest therein :

Such Assistant Government Agent, in pursuance of the powers in him vested by the said Ordinances, will declare by writing under his hand that the said lands or such of them, to which no claim has been made, are the property of the Crown.

C. H. COLLINS,
Assistant Government Agent,
Puttalam and Chilaw Districts.

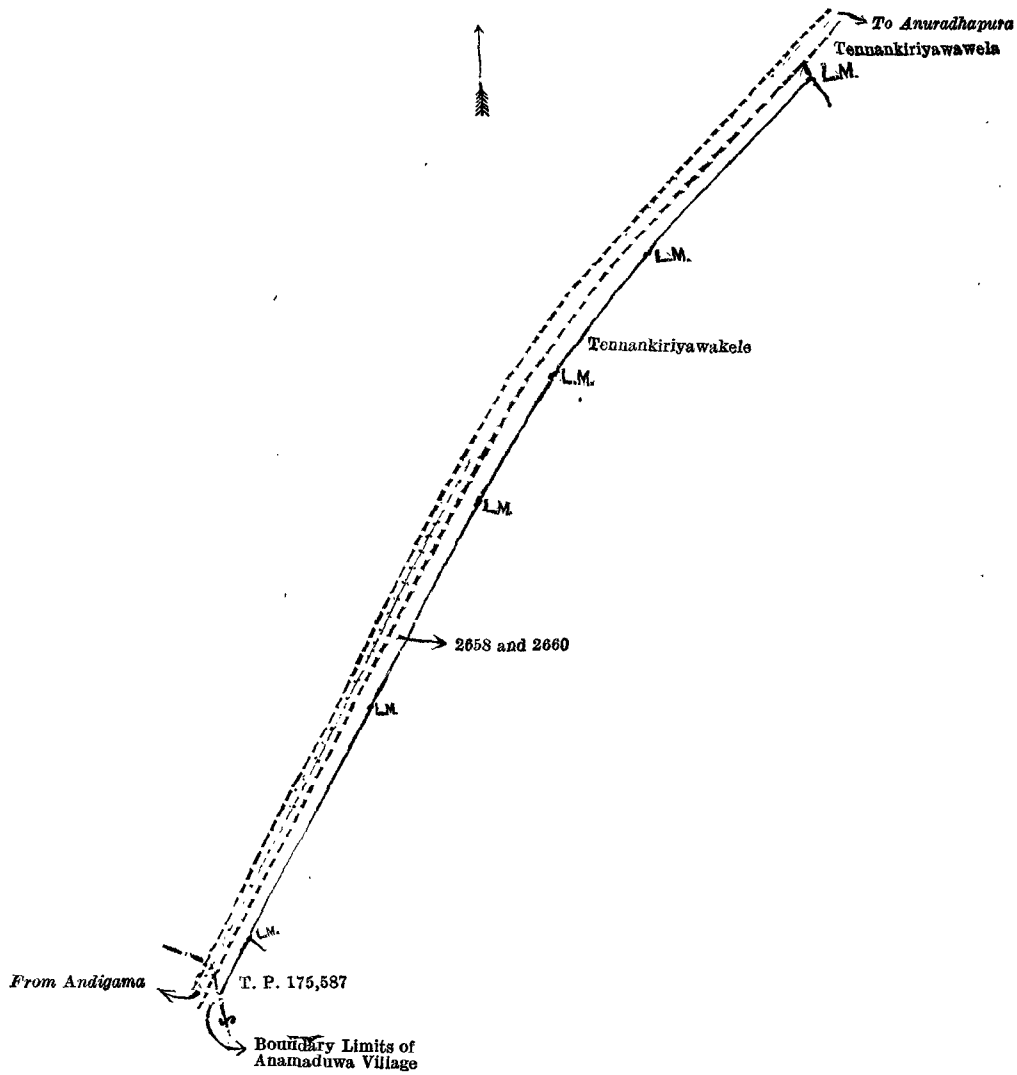
Description of the Lands referred to.

The following lots situated in the village of Tennankiriyawa, in Panditapattu of Dāmala hatpattu, Puttalam District of the North-Western Province, as described in the annexed diagrams :—

I.—Preliminary plan 4,488.

Lot.	Name of Land.	Extent, A. B. P.
2658	Tennankiriyawakele (reservation for road)	0 3 8
2660	Do. (do.)	0 0 6
		0 3 14

and bounded as follows : on the north by Tennankiriyawawela claimed by A. Herathamy ; on the east by Tennankiriyawakele sold by the Crown to J. H. Ilangantileke and land described in title plan 175,587 ; on the south by boundary limits of Anamaduwa village ; and on the west by road from Andigama to Anuradhapura.



Surveyor-General's Office,
Colombo, May 25, 1915.

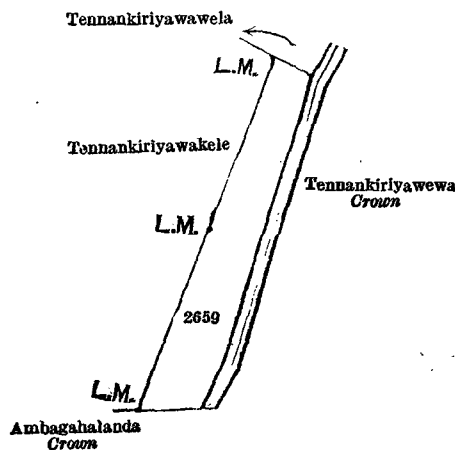
Scale of 4 Chains to an Inch.

C. R. LUNDIE,
for Surveyor-General.

II.—Preliminary plan 4,488.

Lot.	Name of Land.	Extent A. R. P.
2659	Tennankiriyawakele (reservation for tank bund)	0 3 17

and bounded as follows: on the north by Tennankiriyawawela claimed by A. Herathamy; on the east by Tennankiriyawawewa (Crown); on the south by Ambagahalanda claimed by the Crown; and on the west by, Tennankiriyawakele sold by the Crown to J. H. Hlangantileke.



Surveyor-General's Office,
Colombo, May 25, 1915.

Scale of 4 Chains to an Inch.

C. R. LUNDIE,
for Surveyor-General.

Puttalam Notice No. 5,770.**Notice under "The Waste Lands Ordinances of 1897, 1899, 1900, and 1903."**

TAKE notice that unless within three months from February 25, 1916, the persons, if any, who claim any interest in the land hereinafter mentioned appear before the Assistant Government Agent of the Puttalam and Chilaw Districts of the North-Western Province, at his office in Puttalam, and make claim in person or in writing to the said land or to some interest therein :

Such Assistant Government Agent, in pursuance of the powers in him vested by the said Ordinances, will declare by writing under his hand that the said land, to which no claim has been made, is the property of the Crown.

C. H. COLLINS,
Assistant Government Agent,
Puttalam and Chilaw Districts.

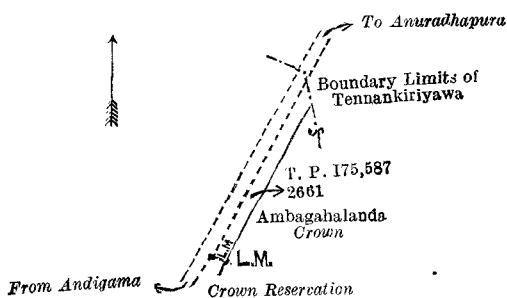
Description of the Land referred to.

The following lot situated in the village of Anamaduwa, in Panditapattu of Demala hatpattu, Puttalam District of the North-Western Province, as described in the annexed diagram :—

Preliminary plan 4,488.

Lot.	Name of Land.	Extent, A. R. P.
2661	Tennankiriyawakele (reservation for road)	0 0 17

and bounded as follows : on the north by the boundary limits of Tennankiriyawa village ; on the east by land described in title plan 175,587 and Ambagahawatta claimed by the Crown ; on the south by Crown reservation ; and on the west by road from Andigama to Anuradhapura.



Surveyor-General's Office,
Colombo, May 25, 1915.

Scale of 4 Chains to an Inch.

C. R. LUNDIE,
for Surveyor-General

Puttalam Notice No. 5,771.**Notice under "The Waste Lands Ordinances of 1897, 1899, 1900, and 1903."**

TAKE notice that unless within three months from February 25, 1916, the persons, if any, who claim any interest in the lands hereinafter mentioned or in any one or more of such lands appear before the Assistant Government Agent of the Puttalam and Chilaw Districts of the North-Western Province, at his office in Puttalam, and make claim in person or in writing to the said lands or any of them or to some interest therein :

Such Assistant Government Agent, in pursuance of the powers in him vested by the said Ordinances, will declare by writing under his hand that the said lands or such of them, to which no claim has been made, are the property of the Crown.

C. H. COLLINS,
Assistant Government Agent,
Puttalam and Chilaw Districts.

Description of the Lands referred to.

The following lots situated in the village of Kandalai, in Akkarai Pattu South of the Puttalam pattu division, Puttalam District of the North-Western Province, as described in the annexed diagrams :—

I.—Preliminary plan 4,277.

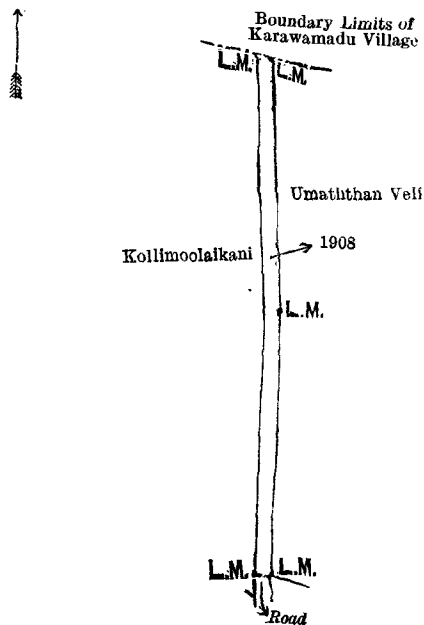
Lot.	Name of Land.	Extent, A. R. P.
1908	Umaththanveli (reservation for road)	0 1 14

and bounded as follows : on the north by boundary limits of Karawamadu village ; on the east by Umaththanveli settled by the Crown on T. David ; on the south by a road ; and on the west by Kollimoolaikani claimed by T. R. David.

[For Diagram see page 125.]

II.—Preliminary plan 4,277.

Lot.	Name of Land.	Extent, A. R. P.
1910	Umaththanveli (reservation for road)	1 0 30

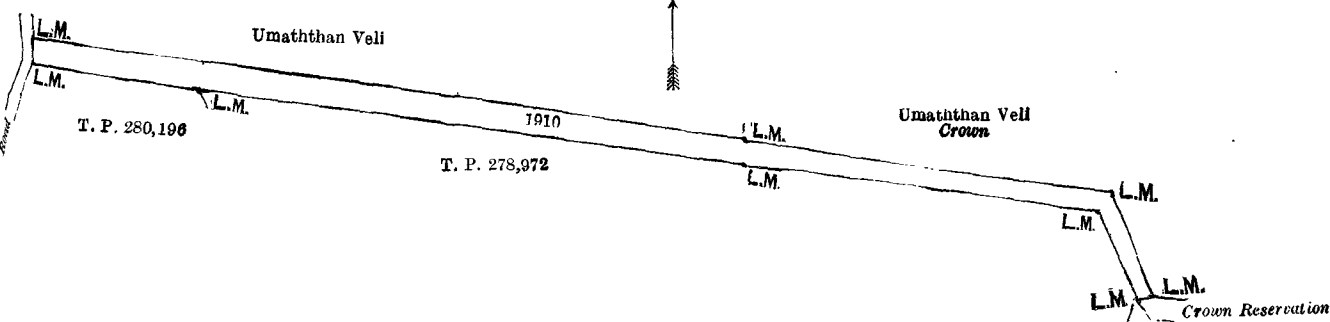


Surveyor-General's Office,
Colombo, May 21, 1915.

Scale of 4 Chains to an Inch

C. R. LUNDIE,
for Surveyor-General.

and bounded as follows : on the north by Umaththanveli settled by the Crown on T. David and Umaththanveli belonging to the Crown ; on the east by Umaththanveli belonging to the Crown ; on the south by Crown reservation and by lands depicted in title plans 278,972 and 280,196 ; and on the west by a road.



Surveyor-General's Office,
Colombo, May 21, 1915.


Scale of 4 Chains to an Inch.

C. R. LUNDIE,
for Surveyor-General.

III.—Preliminary plan 4,277.

Lot.	Name of Land.	Extent, A. R. P.
1912	Umaththanveli (water-hole)	0 2 20

and bounded on all sides by Umaththanveli belonging to the Crown.



Surveyor-General's Office,
Colombo, May 21, 1915.

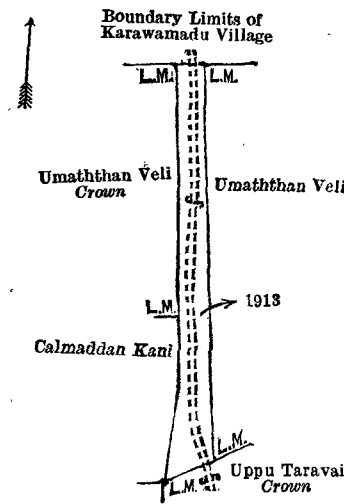
Scale of 4 Chains to an Inch.

C. R. LUNDIE,
for Surveyor-General.

IV.—Preliminary plan 4,277.

Lot.	Name of Land.	Extent, A. R. P.
1913	Umaththanveli (reservation for road)	0 1 32

and bounded as follows : on the north by the boundary limits of Karawamadu village ; on the east by Umaththanveli sold by the Crown to T. David ; on the south by Uppu Taravai belonging to the Crown ; and on the west by Calmaddankani sold by the Crown to T. David and Umaththanveli belonging to the Crown.



Surveyor-General's Office,
Colombo, May 21, 1915.

Scale of 4 Chains to an Inch.

C. R. LUNDIE,
for Surveyor-General.

Puttalam Notice No. 5,772.

Notice under "The Waste Lands Ordinances of 1897, 1899, 1900, and 1903."

TAKE notice that unless within three months from February 25, 1916, the persons, if any, who claim any interest in the land hereinafter mentioned appear before the Assistant Government Agent of the Puttalam and Chilaw Districts of the North-Western Province, at his office in Puttalam, and make claim in person or in writing to the said land or to some interest therein:

Such Assistant Government Agent, in pursuance of the powers in him vested by the said Ordinances, will declare by writing under his hand that the said land, to which no claim has been made, is the property of the Crown.

C. H. COLLINS,
Assistant Government Agent,
Puttalam and Chilaw Districts.

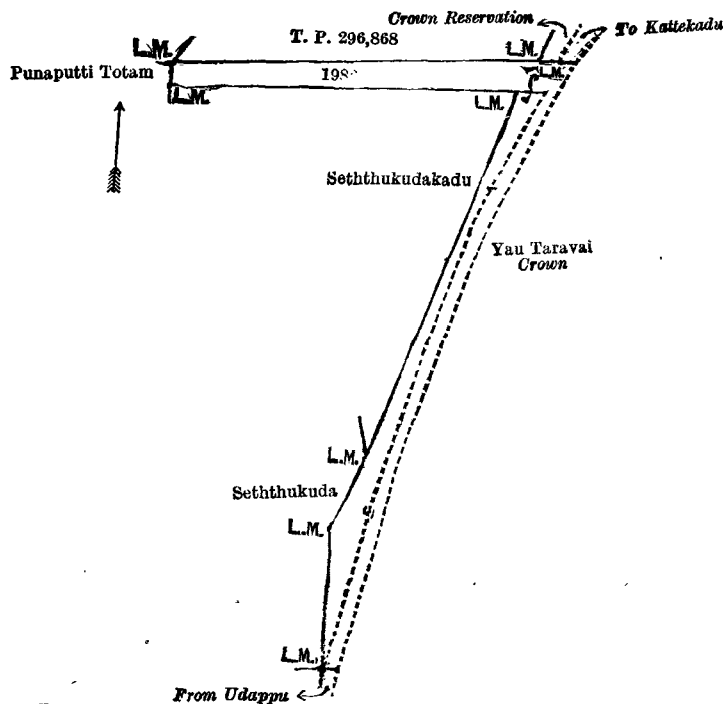
Description of the Land referred to.

The following lot situated in the village Panaputti, in Akkarai Pattu South of Puttalam pattu division, Puttalam District of the North-Western Province, as described in the annexed diagram:—

Preliminary plan 4,297.

Lot.	Name of Land.	[Extent, A. B. P.
1982	Seththukudakadu (road and reservation)	1 1 3

and bounded as follows: on the north by land depicted in title plan 296,868, Crown reservation, and road to Kattakadu; on the east by Yantaravai belonging to the Crown; on the south by road from Udappu; and on the west by Seththukuda claimed by Manan Fernando and others, Seththukudakadu sold by the Crown to P. S. Mendis and others, and Punaputti totam settled by the Crown on A. P. Fernando.



Surveyor-General's Office,
Colombo, December 6, 1915.

Scale of 4 Chains to an Inch.

C. R. LUNDIE,
for Surveyor-General.

Colombo Notice No. 5,773.**Notice under "The Waste Lands Ordinances of 1897, 1899, 1900, and 1903."**

TAKE notice that unless within three months from February 25, 1916, the persons, if any, who claim any interest in the land hereinafter mentioned appear before the Assistant Government Agent of the Colombo and Negombo Districts of the Western Province, at his office in Colombo, and make claim in person or in writing to the said land or to some interest therein :

Such Assistant Government Agent, in pursuance of the powers in him vested by the said Ordinances, will declare by writing under his hand that the said land, to which no claim has been made, is the property of the Crown.

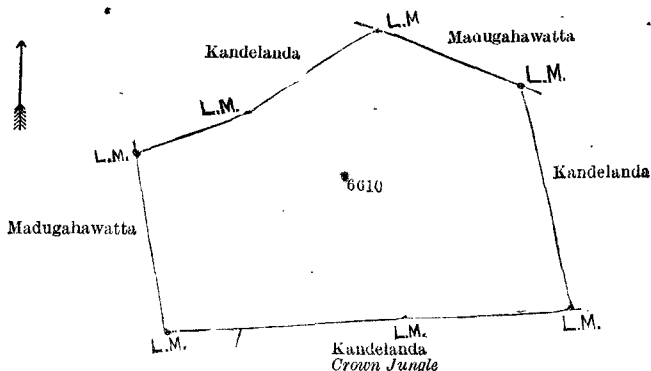
C. V. BRAYNE,
Assistant Government Agent,
Colombo and Negombo Districts.

Description of the Land referred to.

The following lot situated in the village of Mawatagama in Meda pattu of Hewagam korale in the Colombo District of the Western Province, as described in the annexed diagram :—

Lot.	Name of Land.	Preliminary plan 15,830.	Extent, A. R. P.
6610	Kandelanda		4 0 37

and bounded as follows : on the north-east by Madugahawatta claimed by Suwaris Appu ; on the east by Kandelanda unclaimed by the Crown ; on the south by Kandelanda, Crown jungle, and Madugahawatta claimed by Suwaris Appu ; on the west by Madugahawatta claimed by Suwaris Appu ; and on the north-west by Kandelanda unclaimed by the Crown.



Surveyor-General's Office,
Colombo, December 16, 1915.

Scale of 4 Chains to an Inch.

C. R. LUNDIE,
for Surveyor-General.

Colombo Notice No. 5,774.**Notice under "The Waste Lands Ordinances of 1897, 1899, 1900, and 1903."**

TAKE notice that unless within three months from February 25, 1916, the persons, if any, who claim any interest in the land hereinafter mentioned appear before the Assistant Government Agent of the Colombo and Negombo Districts of the Western Province, at his office in Colombo, and make claim in person or in writing to the said land or to some interest therein :

Such Assistant Government Agent, in pursuance of the powers in him vested by the said Ordinances, will declare by writing under his hand that the said land, to which no claim has been made, is the property of the Crown.

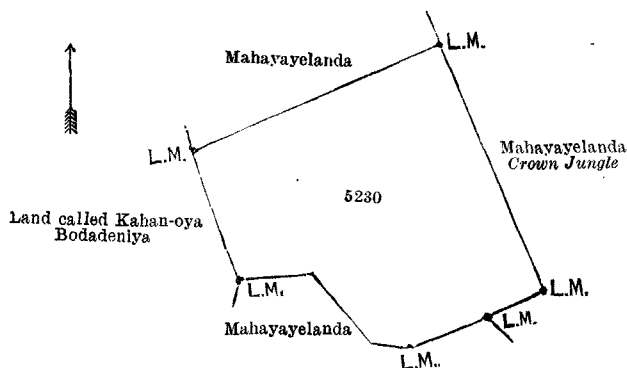
C. V. BRAYNE,
Assistant Government Agent,
Colombo and Negombo Districts.

Description of the Land referred to.

The following lot situated in the village of Waga in Meda pattu of Hewagam korale in the Colombo District of the Western Province, as described in the annexed diagram :—

Lot.	Name of Land.	Preliminary plan 15,399.	Extent, A. R. P.
5230	Mahayayelanda		2 3 3

and bounded as follows : on the north-east by Mahayayelanda, Crown jungle ; on the south-east by Mahayayelanda, Crown jungle, and Mahayayelanda claimed by R. Odoris ; on the south-west by Mahayayelanda claimed by R. Odoris and land called Kahanoyabodadeniya ; and on the north-west by Mahayayelanda claimed by Weligala Appuhamillage Don Elias Wijeyasekera and Samara-arachchige Don Arnolis of Pinnawala.



Surveyor-General's Office,
Colombo, December 4, 1915.

Scale of 4 Chains to an Inch.

C. R. LUNDIE,
for Surveyor-General.