

Ceylon Government Gazette

Published by Authority.

No. 6,785 — FRIDAY, MARCH 24, 1916.

PART I.—General: Minutes, Proclamations, Appointments, and
General Government Notifications.
PART II.—Legal and Judicial.

PART III.—Provincial Administration.
PART IV.—Land Settlement.
PART V.—Mercantile, Marine, Municipal, Local, &c.

Separate paging is given to each Part, in order that it may be filed separately.

Part IV.—Land Settlement.

	PAGE		PAGE
Preliminary Notices	187	Final Orders	—

PRELIMINARY NOTICES.

It is hereby notified that the name of the "hatpattu" mentioned in the Waste Lands Ordinance Notice No. 5,765, relative to lands in Kosgahapitiya village, in the Ihawalasideke korale, published in the *Government Gazette* of February 25, 1916, should be "Hiriyala" and not "Katugampola," as incorrectly printed therein.

Colombo, March 17, 1916.

T. G. WILLETT,
Special Officer.

THE correct name of the village in Kegalla Notice No. 5,768 should be Bolagama, and not Balagama as published in *Government Gazette* No. 6,779 of February 25, 1916.

Kegalla Kachcheri,
March 17, 1916.

C. E. JONES,
for Assistant Government Agent.

Kurunegala Notice No. 5,792.

Notice under "The Waste Lands Ordinances of 1897, 1899, 1900, and 1903."

TAKE notice that unless within three months from March 24, 1916, the persons, if any, who claim any interest in the lands hereinafter mentioned or in any one or more of such lands or to some interest therein make claim in person or in writing to the said lands or any of them or to some interest therein to J. M. Davies, Esq., Special Officer appointed under section 28 of "The Waste Lands Ordinances of 1897, 1899, 1900, and 1903," at his office at Fort, Colombo:

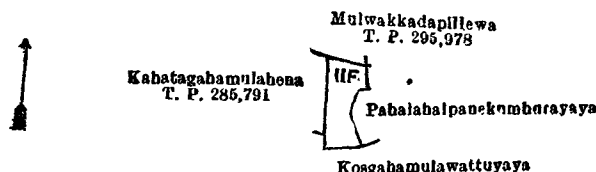
Such Special Officer, in pursuance of the powers vested in him by the said Ordinances, will declare by writing under his hand that the said lands, or such of them as to which no claim has been made, are the property of the Crown.

Description of the Lands referred to.

The following lots situated in the village of Urupitiya, in the Yatikaha Korale South of the Katugampola hatpattu of the Kurunegala District, in the North-Western Province, as described in the annexed diagrams:—

Lot.	Name of Land.	I.—Preliminary plan 980.	Extent, A. R. P.
11F	Diulgahakumburapillewa		0 1 34

and bounded as follows: on the north by Mulwakkadapillewa sold by the Crown (T. P. 295,978); on the east by Pabalabalpanekumburayaya (private); on the south by Kosgahamulawattuyaya (private); on the west by Kosgahamulawattuyaya (private), Kahatagahamulahena sold by the Crown (T. P. 285,791).



Surveyor-General's Office,
Colombo, April 12, 1915.

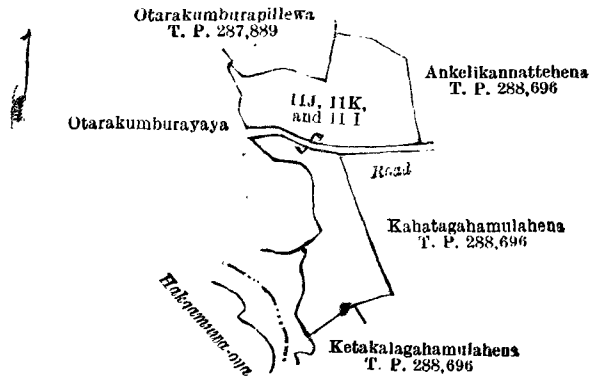
Scale of 8 Chains to an Inch.

G. K. THORNHILL,
for Surveyor-General.

II.—Preliminary plan 980.

Lot.	Name of Land.	Extent, A. R. P.
11 I ..	Etatugahagawahena	1 1 37
11J ..	Otarakumburapillewa	0 3 5
11K ..	Ihalaotarakumburapillewa	1 3 25
		4 0 27

and bounded as follows : on the north by Otarakumburapillewa sold by the Crown (T. P. 287,889), Ankelikannattehena sold by the Crown (T. P. 288,696) ; on the east by Ankelikannattehena sold by the Crown (T. P. 288,696), a road, Kahatagahamulahena sold by the Crown (T. P. 288,696) ; on the south by Kahatagahamulahena sold by the Crown (T. P. 288,696), Ketakalagahamulahena sold by the Crown (T. P. 288,696) ; on the west by the Hakgamuwa-oya, Otarakumburayaya (private).



Surveyor-General's Office,
Colombo, April 12, 1915.

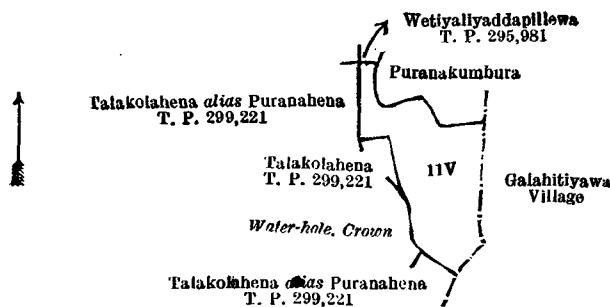
Scale of 8 Chains to an Inch.

G. K. THORNHILL,
for Surveyor-General.

III.—Preliminary plan 980.

Lot.	Name of Land.	Extent, A. R. P.
11V ..	Puranahena	2 1 2

and bounded as follows : on the north by Wetiyyaliyaddapillewa sold by the Crown (T. P. 295,921), Puranakumbura (private) ; on the east by the village limit of Galahitiyawa ; on the south by the village limit of Galahitiyawa, Talakolahena *alias* Puranahena sold by the Crown (T. P. 299,221) ; on the west by a water-hole declared to be the property of the Crown under the Waste Lands Ordinances, Talakolahena sold by the Crown (T. P. 299,221), Talakolahena *alias* Puranahena sold by the Crown (T. P. 299,221).



Surveyor-General's Office,
Colombo, April 12, 1915.

Scale of 8 Chains to an Inch.

G. K. THORNHILL,
for Surveyor-General.

IV.—Preliminary plan 980.

Lot.	Name of Land.	Extent, A. R. P.
14 ..	Udankumbura, Kongahamulapillewa	0 3 21

and bounded as follows : on the north, east, south, and west by Hakgamuwa-oye.



Surveyor-General's Office,
Colombo, April 12, 1915.

Scale of 8 Chains to an Inch.

G. K. THORNHILL,
for Surveyor-General.

Kurunegala Notice No. 5,793.

Notice under "The Waste Lands Ordinances of 1897, 1899, 1900, and 1903."

TAKE notice that unless within three months from March 24, 1916, the persons, if any, who claim any interest in the lands hereinafter mentioned or in any one or more of such lands or to some interest therein make claim in person or in writing to the said lands or any of them or to some interest therein to J. M. Davies, Esq., Special Officer appointed under section 28 of "The Waste Lands Ordinances of 1897, 1899, 1900, and 1903," at his office at Fort, Colombo :

Such Special Officer, in pursuance of the powers vested in him by the said Ordinances, will declare by writing under his hand that the said lands, or such of them as to which no claim has been made, are the property of the Crown.

J. M. DAVIES,
Special Officer.

Description of the Lands referred to.

The following lots situated in the village of Yattalgoda, in the Udukaha Korale South of the Dambadeni hatpattu of the Kurunegala District, in the North-Western Province, as described in the annexed diagrams :—

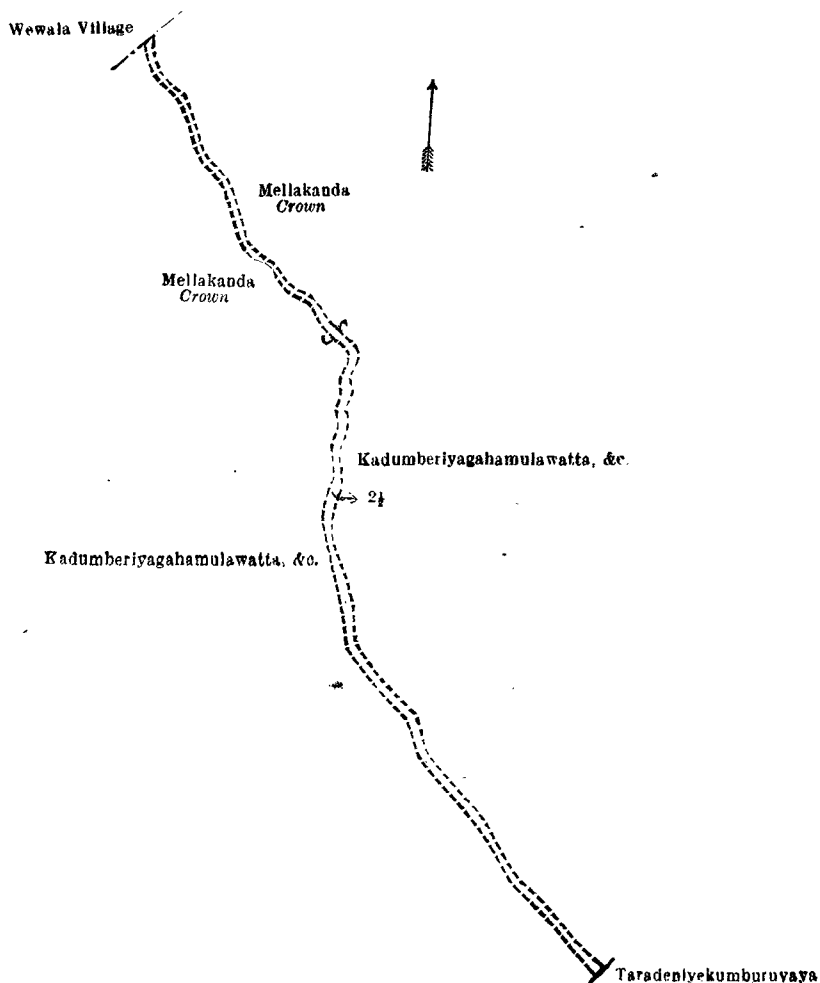
I.—Preliminary plan 476.				Extent, A. R. P.
Lot.		Name of Land.		
1	..	Mellakanda	..	22 1 2
59	..	Polkatukanda	..	158 0 19
59A	..	Minipittaniya	..	0 1 15
				180 2 36

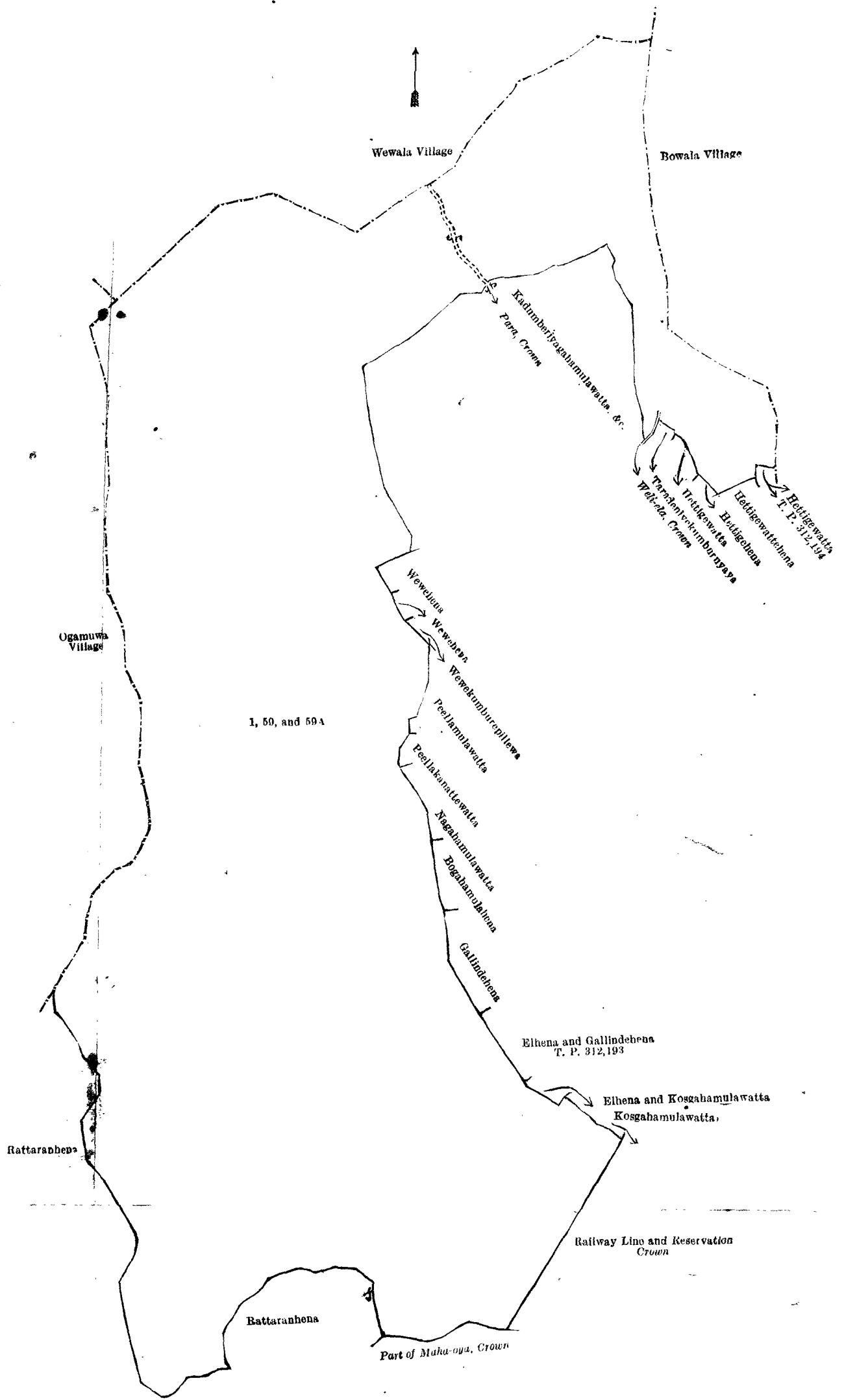
and bounded as follows : on the north by the village limit of Ogamuwa, the village limit of Wewala ; on the east by the village limit of Bowala, Hettigewatta (T. P. 312,194) sold by the Crown, Hettigewattehena claimed by Walakumbura, Berakarayalagelamina, Hettigehena claimed by Brahamachchariganitayalage Ganitha and others, Hettigewatta claimed by Podi Sinho of Bemulla, Taradeniyakumburayaya claimed by Gajanayaka Mudiyansele Ran Menika and others, Wel-ela claimed by the Crown, Kadumberiyagahamulawatta, &c., claimed by Kuruppu Appuhamilage Selenchi Appuhamy, a para claimed by the Crown, Kadumberiyagahamulawatta, &c., claimed by Kuruppu Appuhamilage Selenchi Appuhamy, Wewahena claimed by Brahrachcharige Nitayalai Suramba and others, Wewahena claimed by Brahrachcharige Sunanchiya, Wewekumburapillewa claimed by Walakumbureberakarayalalamina and another, Peellamulawatta claimed by Don Siman Kankanamalai Pabilis Appu, Peellakanattewatta claimed by ditto, Nagahamulawatta claimed by Wirappulie Radage Henda and others, Bogahamulahena claimed by Elagella Hakuruge Mango and another, Gallindehena claimed by Gajanayaka Mudiyansele Punchi Nona, Elhena and Gallindehena (T. P. 312,193) sold by the Crown, Elhena and Kosgahamulawatta claimed by Gajanayaka Mudiyansele Podi Amma, Kosgahamulawatta claimed by Pahalagamaralalage Daniel Appu and another, a railway line and reservation claimed by the Crown ; on the south by part of Maha-oya claimed by the Crown, Rattaranhena claimed by Sir S. C. Obeyesekere ; on the west by Rattaranhena claimed by Sir S. C. Obeyesekere, the village limit of Oyagamuwa.

[For Diagram see page 190.]

II.—Preliminary plan 476.				Extent, A. R. P.
Lot.		Name of Land.		
2½	..	Para	..	0 1 24

and bounded as follows : on the north by the village limit of Wewala, Mellakanda claimed by the Crown, Kadumberiyagahamulawatta, &c., claimed by Kuruppu Appuhamilage Selenchi Appuhamy ; on the east by Kadumberiyagahamulawatta, &c., claimed by Kuruppu Appuhamilage Selenchi Appuhamy ; on the south by Taradeniyakumburayaya claimed by Gajanayaka Mudiyansele Ran Menika and others ; on the west by Kadumberiyagahamulawatta, &c., claimed by Kuruppu Appuhamilage Selenchi Appuhamy, Mellakanda claimed by the Crown.

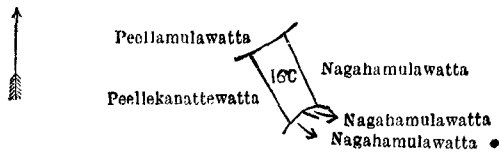




III.—Preliminary plan 476.

Lot.	Name of Land.	Extent, A. R. P.
16C ..	Bomaluwa ..	0 0 21

and bounded as follows : on the north by Peellamulawatta claimed by Don Siman Kankanamalai Pabilis Appu ; on the east by Nagahamulawatta claimed by Vitaranakankanamalage Podi Nona ; on the south by Nagahamulawatta claimed by Vitaranakankanamalage Podi Nona, Nagahamulawatta claimed by Vitaranakankanamalage Selo Hamy ; on the west by Peellekanattewatta claimed by Don Siman Kankanamalai Pabilis Appu.



Surveyor-General's Office,
Colombo, April 12, 1915.

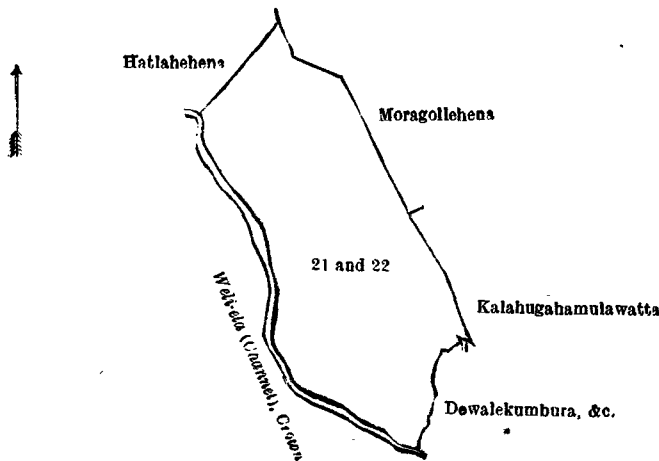
Scale of 4 Chains to an Inch.

G. K. THORNHILL,
for Surveyor-General.

IV.—Preliminary plan 476.

Lot.	Name of Land.	Extent, A. R. P.
21 ..	Dewalekele ..	2 0 22
22 ..	Do. ..	0 1 15
		2 1 37

and bounded as follows : on the north by Hatlahenhena claimed by Kuruppu Appuhamilai Siyadoris Appuhamy, Moragollehena claimed by Ranawaka-achchilage Carolis Appuhamy ; on the east by Moragollehena claimed by Ranawaka-achchilage Carolis Appuhamy, Kalahugahamulawatta claimed for Godakandage Hendrick Perera Appuhamy ; on the south by Dewalekumbura, &c., claimed by Wanniachchi Kankanange Abran Appu and others, Weli-ela (channel) claimed by the Crown ; on the west by Weli-ela (channel) claimed by the Crown.



Surveyor-General's Office,
Colombo, April 12, 1915.

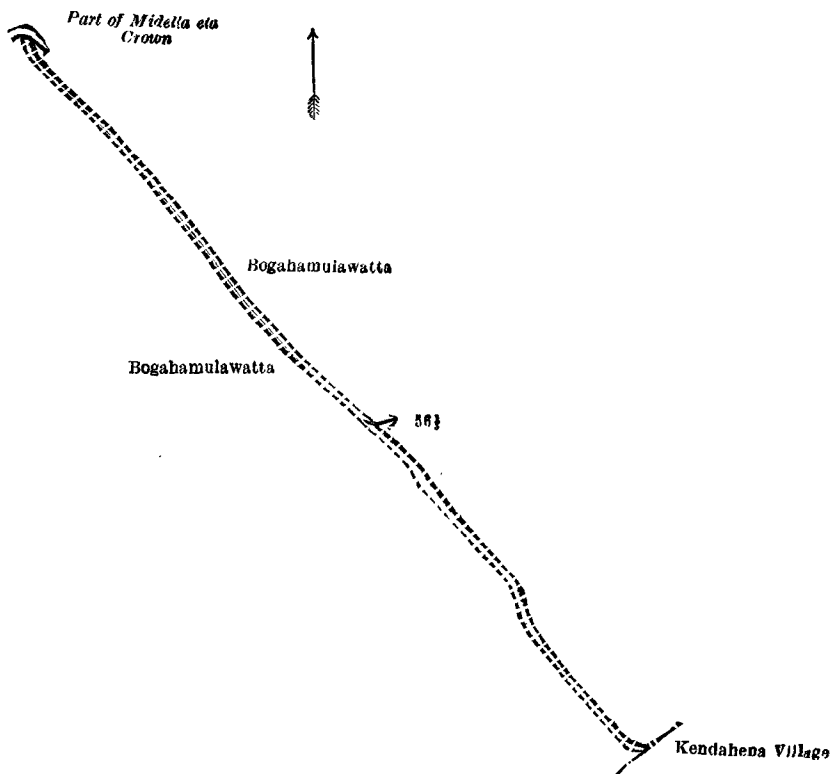
Scale of 4 Chains to an Inch.

G. K. THORNHILL,
for Surveyor-General.

V.—Preliminary plan 476.

Lot.	Name of Land.	Extent, A. R. P.
56½ ..	Para ..	0 1 3

and bounded as follows : on the north by part of Midella-ela claimed by the Crown, Bogahamulawatta claimed by Mahavitanage Porolis Perera and others ; on the east by Bogahamulawatta claimed by Mahavitanage Porolis Perera and others ; on the south by the village limit of Kandahena, Bogahamulawatta claimed by Mahavitanage Porolis Perera and others ; on the west by Bogahamulawatta claimed by Mahavitanage Porolis Perera and others.



Surveyor-General's Office,
Colombo, April 12, 1915.

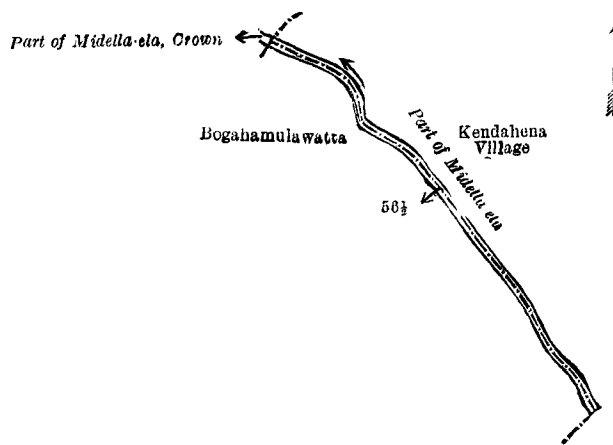
Scale of 4 Chains to an Inch.

G. K. THORNHILL,
for Surveyor-General.

VI.—Preliminary plan 476.

Lot.	Name of Land.	Extent, A. R. P.
56 1/2	Part of Midella-ela	0 0 12

and bounded as follows : on the north, east, and south by part of Midella-ela (the village limit of Kendahena); on the west by Bogahamulawatta claimed by Mahavitanage Porolis Perera and others, part of Midella-ela claimed by the Crown.



Surveyor-General's Office,
Colombo, April 12, 1915.

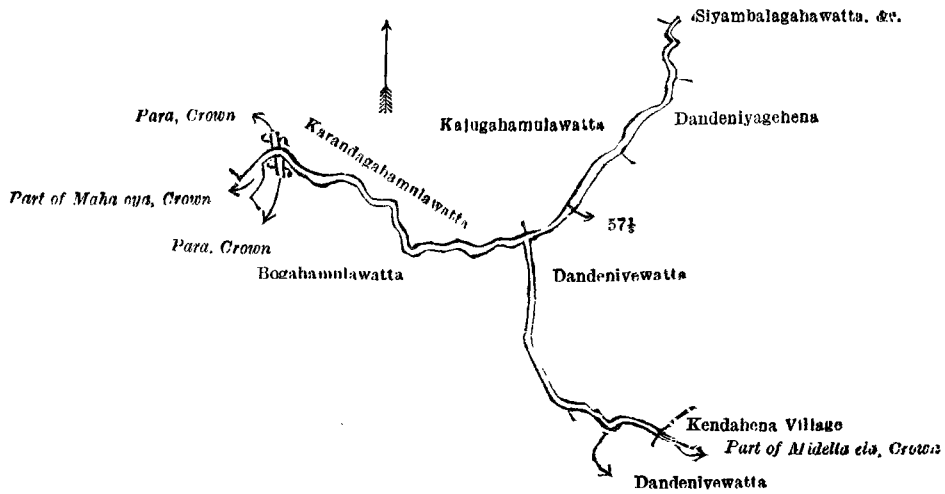
Scale of 4 Chains to an Inch.

G. K. THORNHILL,
for Surveyor-General.

VII.—Preliminary plan 476.

Lot.	Name of Land.	Extent, A. R. P.
57 1/2	Part of Midella-ela	0 1 0

and bounded as follows : on the north by para claimed by the Crown, Karandaghamulawatta claimed by Mahagamarallage Podi Singho and others, Kujughamulawatta claimed by Mahagamarallage Podi Singho and another; on the east by Siyambalagahawatta, &c., claimed by Don Manuelge Elizabeth Jayatileka, Dandeniyaagehena claimed by Mahagamarallage Podi Singho and another, Dandeniyaawatta claimed by Sulanchi Appuhamy of Neligama and another, the village limit of Kendahena (part of Midella-ela claimed by the Crown); on the south by Dandeniyaawatta claimed by Sulanchi Appuhamy of Neligama and another, Bogahamulawatta claimed by Mahavitanage Porolis Perera and others, para claimed by the Crown, Bogahamulawatta claimed by Mahavitanage Porolis Perera and others; on the west by part of Maha-oya claimed by the Crown, Karandaghamulawatta claimed by Mahagamarallage Podi Singho and others.



Surveyor-General's Office,
Colombo, April 12, 1915.

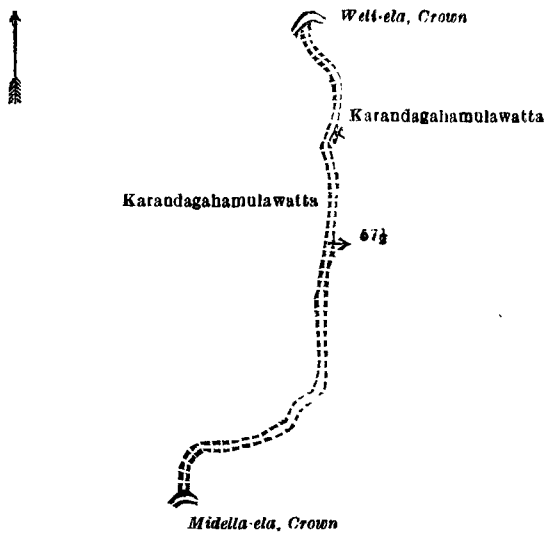
Scale of 4 Chains to an Inch.

G. K. THORNHILL,
for Surveyor-General.

VIII.—Preliminary plan 476.

Lot.	Para	Name of Land.	Extent, A. R. P.
57 1/2	0 0 28

and bounded as follows : on the north by Welī-ela claimed by the Crown ; on the east by Karandagahamulawatta claimed by Mahagamarallage Podi Singho and others ; on the south by Karandagahamulawatta claimed by Mahagamarallage Podi Singho and others, Midella-ela claimed by the Crown ; on the west by Karandagahamulawatta claimed by Mahagamarallage Podi Singho and others.



Surveyor-General's Office,
Colombo, April 12, 1915.

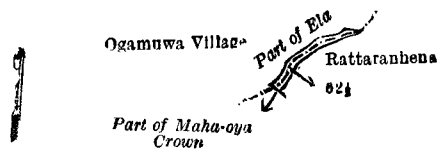
Scale of 4 Chains to an Inch.

G. K. THORNHILL,
for Surveyor-General.

IX.—Preliminary plan 476.

Lot.	Part of ela	Name of Land.	Extent, A. R. P.
62 1/2	0 0 2

and bounded as follows : on the north by the village limit of Ogamuwa (part of ela) ; on the east and south by Rattaranhena claimed by Sir S. C. Obeyesekere ; on the west by part of Maha-oya claimed by the Crown.



Surveyor-General's Office,
Colombo, April 12, 1915.

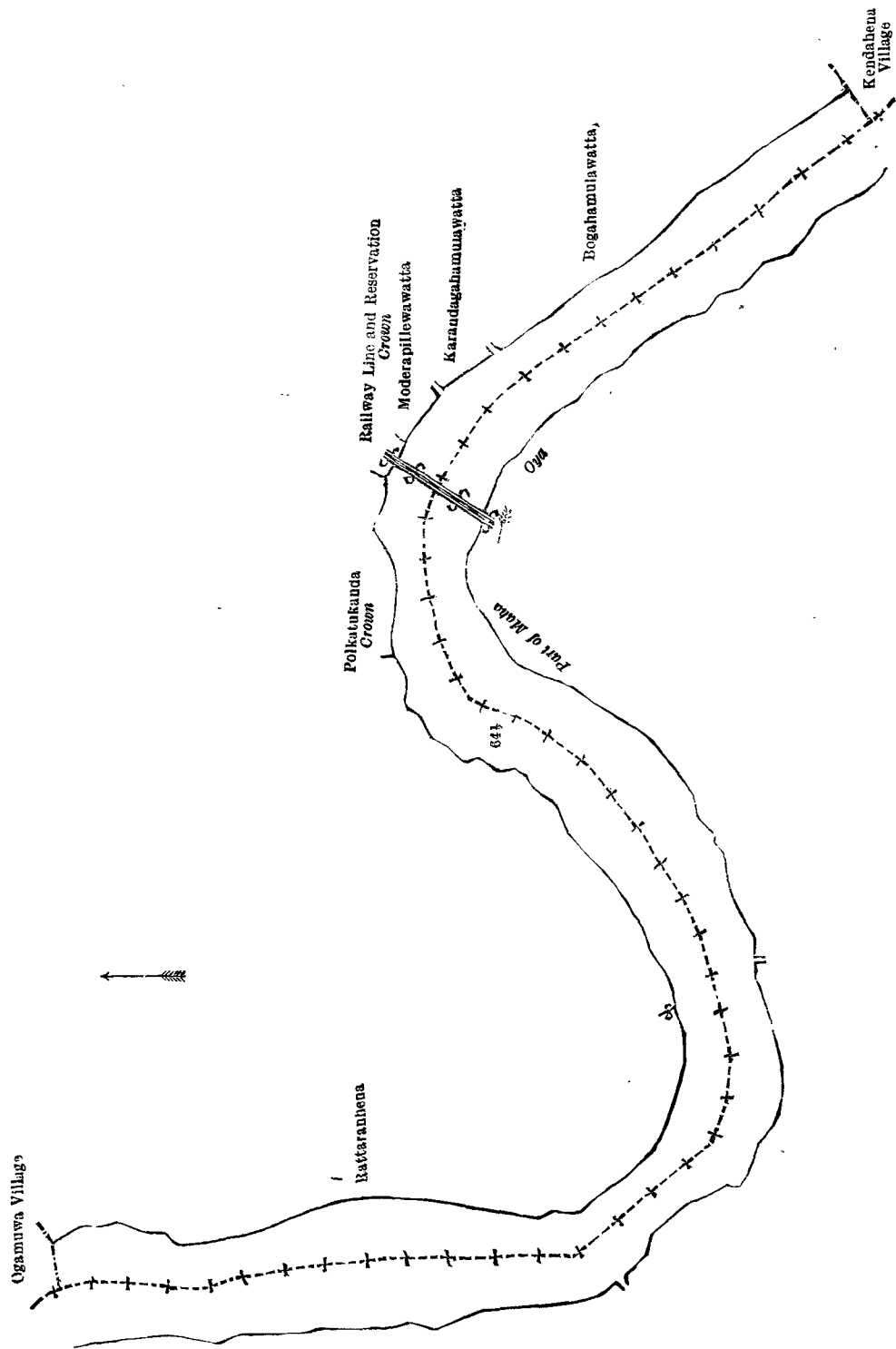
Scale of 4 Chains to an Inch.

G. K. THORNHILL,
for Surveyor-General.

X.—Preliminary plan. 476.

Lot.	Part of Maha-oya	Name of Land.	Extent, A. R. P.
61 1/2	19 2 12

and bounded as follows : on the north by the village limit of Ogamuwa, Rattaranhena claimed by Sir S. C. Obeyesekere, Polkotukanda claimed by the Crown, railway line and reservation claimed by the Crown, Moderapillewawatta claimed by Mahagamaralalage Podi Singho ; on the east by Karandagahamulawatta claimed by Mahagamaralalage Podi Singho and others, Bogahamulawatta claimed by Mahavitanage Porolis Perera and others ; on the south by the village limit of Kendahena, part of Maha-oya ; on the west by part of Maha-oya.



Surveyor-General's Office,
Colombo, April 12, 1915.

Scale of 8 Chains to an Inch.

G. K. THORNHILL,
for Surveyor-General.

XI.—Preliminary plan 476.

Lot.	Name of Land.	Extent, A. R. P.
66	Railway line and reservation	9 1 23

and bounded as follows: on the north by Medakanattehena claimed by Wirappuliradage Podiya Henaya, Medakanatte-watta claimed by Gamaralalai Dingiri Menika, Dewalekumbura, &c., claimed by Wanniachchi Kankanange Abaran Appu and others, Kalahugahumulawatta claimed by Godakandegge Hendrick Perera Appuhamy, railway reservation claimed by the Crown, Kalahugahumulawatta claimed by Godakandegge Hendrick Perera Appuhamy, Agalehena claimed by Rana-waka-achchilage Baba Hamy, the village limit of Kendahena; on the east by Kekulullekumbura, &c., claimed by Patiran-nahalai Podi Singho and others, Asweddumekumbura claimed by the Crown, Kekulullekumbura, &c., claimed by Patiran-nahalai Podi Singho and others, Kekunaghamullakumbura claimed by the Crown, Udamuththattuwekumbura claimed by the Crown, Kekulullekumbura, &c., claimed by Patirannehalai Podi Singho and others, Udamuthettuwekumbura claimed by the Crown, Kekulullekumbura, &c., claimed by Patirannehalai Podi Singho and others; on the south by Kongahamula-watta claimed by Hewawasanpuhulpitige Punchedi Nona and others, Kekulullekumbura, &c., claimed by Patirannehalai Podi Singho and others, Kotikumbura claimed by the Crown, Kekulullekumbura, &c., claimed by Patirannehalai Podi Singho and others, Kogahamulakumbura claimed by the Crown, Kekulullekumbura claimed by Patirannehalai Podi Singho and others, Siyambalagahakumburapillewa claimed by Ismail Lebbe and another, Kekulullekumbura, &c., claimed by Patirannehalai Podi Singho and others, railway reservation claimed by the Crown, Moderapillewawatta claimed by Maha-gamaralalage Podi Singho, part of Maha-oya claimed by the Crown; on the west by Polkatukanda claimed by the Crown,

Minipittaniya claimed by the Crown, Kosgahamulawatta claimed by Pahala Gamaralalage Daniel Appu and another, Elhena and Kosgahamulawatta claimed by Gajanyaka Mudiyansele Podi Amma, Kammalwatta, &c., claimed by Samarappulihenayalai Kiriya Henaya and others, Meegahamulakumbura, &c., claimed by Gajanyaka Mudiyansele Ran Menika and others, Medakanattewatta claimed by Samarappulihenayalai Kiriya Henaya and others.



Surveyor-General's Office,
Colombo, April 12, 1915.

Scale of 8 Chains to an Inch.

Kurunegala S. O. 24—1916.

G. K. THORNHILL,
for Surveyor-General.

Kurunegala Notice No. 5,794.

Notice under "The Waste Lands Ordinances of 1897, 1899, 1900, and 1903."

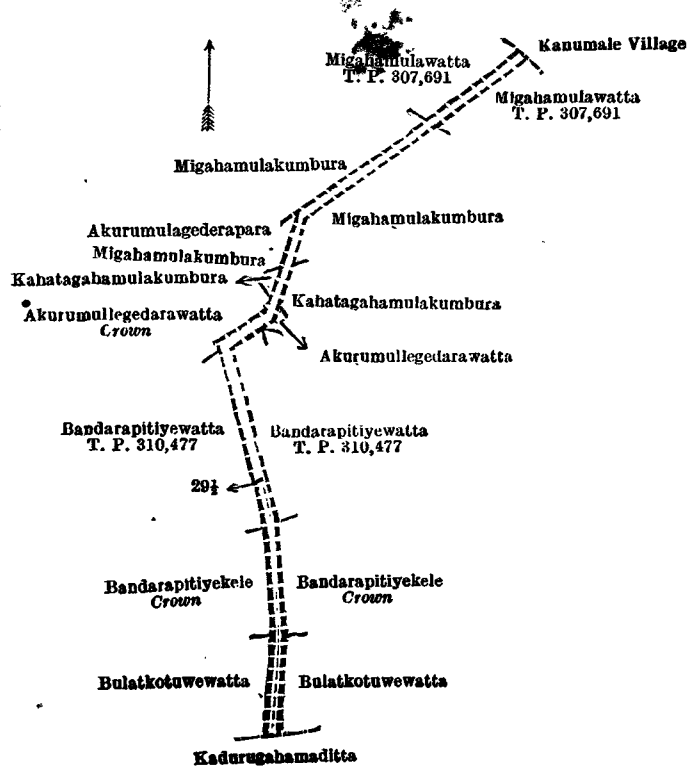
TAKE notice that unless within three months from March 24, 1916, the persons, if any, who claim any interest in the land hereinafter mentioned make claim in person or in writing to the said land or to some interest therein to J. M. Davies, Esq., Special Officer appointed under section 28 of "The Waste Lands Ordinances of 1897, 1899, 1900, and 1903," at his office at Fort, Colombo :

Such Special Officer, in pursuance of the powers vested in him by the said Ordinances, will declare by writing under his hand that the land, to which no claim has been made, is the property of the Crown.

J. M. DAVIES,
Special Officer.

Description of the Land referred to.

The land commonly called or known as Akurumulagederapara (road), situated in the village of Godawita, in the Rekkopattu korale of the Dambadeni hatpattu of the Kurunegala District, in the North-Western Province, containing in extent 1 rood and 25 perches shown as lot 29½ in preliminary plan 1,466 and in the annexed diagram ; and bounded as follows : on the north by Akurumulagederawatta belonging to the Crown, Kahatagahamulakumbura claimed by Bamunu Mudiyansele Bandirala and others, Migahamulakumbura claimed by Mrs. S. M. Fernando and another, Akurumulagederapara claimed by Mrs. S. M. Fernando, Migahamulakumbura claimed by ditto and another, Migahamulawatta sold by the Crown (T. P. 307,691) ; on the east by the village limit of Kanumale, Migahamulawatta sold by the Crown (T. P. 307,691), Migahamulakumbura claimed by Mrs. S. M. Fernando and another, Kahatagahamulakumbura claimed by Bamunu Mudiyansele Bandirala and others, Akurumulagederawatta belonging to the Crown, Bandarapitiyawatta sold by the Crown (T. P. 310,477), Bandarapitiyekele belonging to the Crown, Bulatkotuwewatta claimed by Embalawe Unnanse ; on the south by the village limit of Kadurugahamaditta ; on the west by Bulatkotuwewatta claimed by Embalawe Unnanse, Bandarapitiyekele belonging to the Crown, Bandarapitiyawatta sold by the Crown (T. P. 310,477), Akurumulagederawatta belonging to the Crown.



Surveyor-General's Office,
Colombo, May 14, 1915.

Scale of 4 Chains to an Inch.

G. K. THORNHILL,
for Surveyor-General.

Kurunegala S. O. 25—1916.

Anuradhapura Notice No. 5,795.

Notice under "The Waste Lands Ordinances of 1897, 1899, 1900, and 1903."

TAKE notice that unless within three months from March 24, 1916, the persons, if any, who claim any interest in the lands hereinafter mentioned or in any one or more of such lands or to some interest therein make claim in person or in writing to the said lands or any of them or to some interest therein to T. G. Willett, Esq., Special Officer appointed under section 28 of "The Waste Lands Ordinances of 1897, 1899, 1900, and 1903," at his office at Fort, Colombo :

Such Special Officer, in pursuance of the powers vested in him by the said Ordinances, will declare by writing under his hand that the said lands, or such of them as to which no claim has been made, are the property of the Crown.

T. G. WILLETT,
Special Officer.

Description of the Lands referred to.

The following lots situated in the village of Galegama, in the Alutkadawat tulana of the Kadawat korale of the Nuwaragam palata, in the North-Central Province, as described in the annexed diagram :—

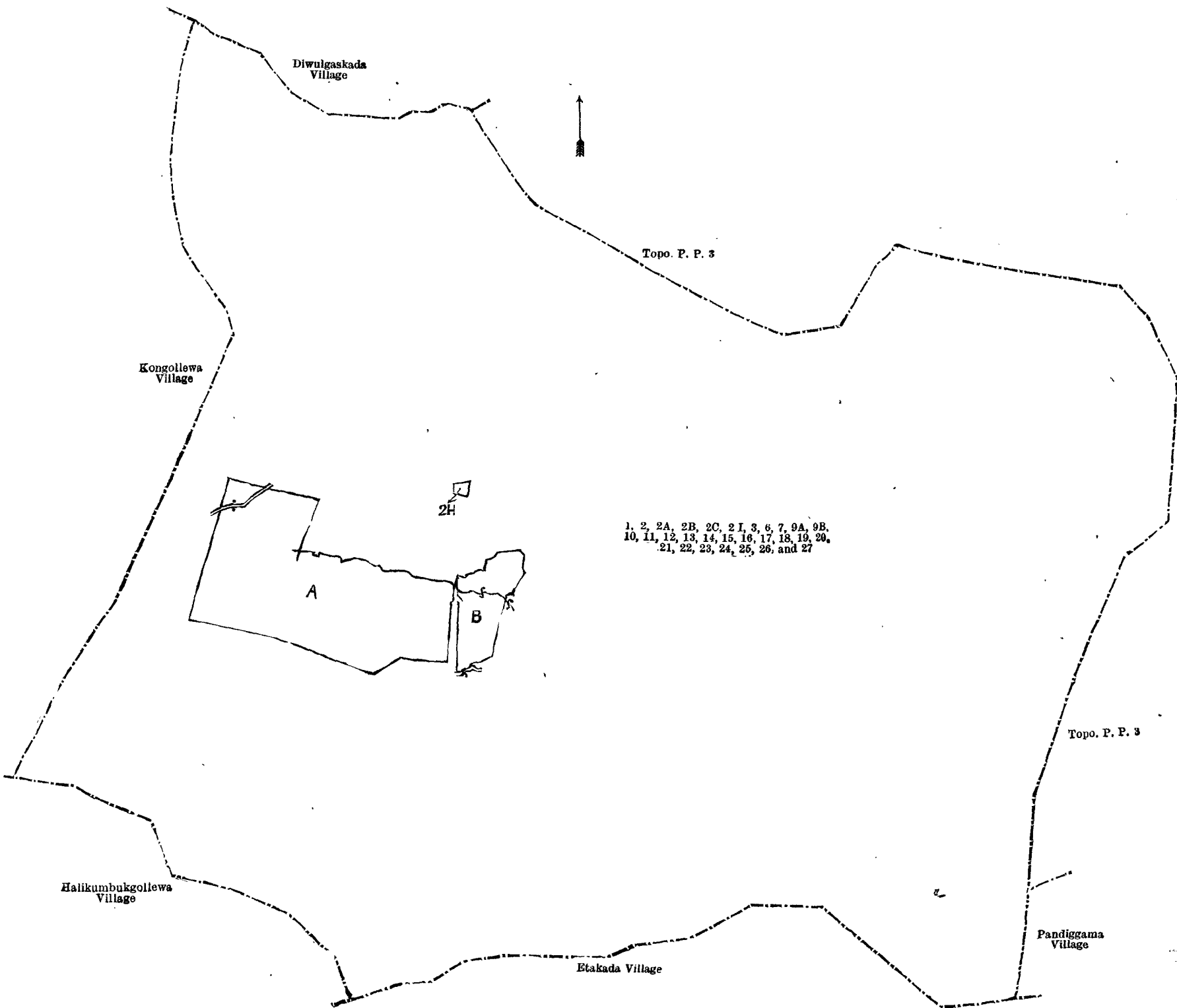
Preliminary plan 6234

Lot.	Name of Land.	Extent, A. R. P.	Lot.	Name of Land.	Extent, A. R. P.
1	Moramukalana 558 1 12	15	Ela (stream) 0 1 5
2	Dambagahahena, Hikgahahena 214 1 17	16	Do. do. 0 1 27
2A	Chena reservation 134 3 6	17	Do. do. 0 3 1
2B	Cemetery 0 1 22	18	Do. do. 1 1 20
2C	Path 0 0 16	19	Do. do. 2 1 25
2 I	Do. 0 0 26	20	Do. do. 1 1 32
3	Cemetery 0 0 18	21	Footpath 0 0 3
6	Tisbamba 2 0 38	22	Pinpara 5 3 16
7	Bund reservation 0 3 2	23	Footpath 0 0 15
9A	Do. 1 0 15	24	Ela (stream) 0 1 21
9B	Path reservation 0 0 34	25	Wan-ela (stream) 1 2 30
10	Galegama tank (tank and bund) 57 1 13	26	Footpath 0 0 36
11	Viharagala (rock and tank) 11 3 36	27	Horow-ela (stream) 0 0 14
12	Malwalawewa (tank and bund) 2 1 4			
13	Galgodahena 47 1 13			1,068 0 28
14	Kandapahalalanda 21 2 31			

and bounded as follows : on the north by the village limit of Diwulgaskada, topo. preliminary plan 3; on the east by topo. preliminary plan 3, the village limit of Pandiggama; on the south by the village limit of Etakada, the village limit of Halikumbukollewa; on the west by the village limit of Kongollewa.

NOTE.—The following lots lying within the above boundaries are excluded from this notice and their aggregate acreage of 53 acres 1 rood and 4 perches is not included in the acreage of 1,064 acres and 28 perches given above:—

Preliminary plan 623.											
Lot.	Name of Land.	Extent, A.	R.	P.	Lot.	Name of Land.	Extent, A.	R.	P.		
A 2D	Galagamalanda	..	8	1	0	B 8	Gangoda	..	3	3	15
A 2E	Do.	..	5	3	12	B 8A	Part of T. P. 256,936	..	0	0	14
A 2F	Do.	..	4	3	26	B 8B	Accare Idama	..	0	0	1
A 2G	Do.	..	2	0	25	B 9	Part of T. P. 256,936	..	3	3	25
A 4	T. P. 221,826	..	6	3	26	2H	Dewale	..	0	1	22
A 4A	Accare Idamewedibima	..	0	0	23						
A 4B	Do.	..	0	0	17						
A 5	Puranawela	..	16	2	38				53	1	4



Surveyor-General's Office,
Colombo, December 15, 1915.

Scale of 16 Chains to an Inch.
Anuradhapura S. O. 8—1916.

G. K. THORNHILL,
for Surveyor-General.

Anuradhapura Notice No. 5,796.

Notice under "The Waste Lands Ordinances of 1897, 1899, 1900, and 1903."

TAKE notice that unless within three months from March 24, 1916, the persons, if any, who claim any interest in the lands hereinafter mentioned or in any one or more of such lands or to some interest therein make claim in person or in writing to the said lands or any of them or to some interest therein to T. G. Willett, Esq., Special Officer appointed under section 28 of "The Waste Lands Ordinances of 1897, 1899, 1900, and 1903," at his office at Fort, Colombo :

Such Special Officer, in pursuance of the powers vested in him by the said Ordinances, will declare by writing under his hand that the said lands, or such of them as to which no claim has been made, are the property of the Crown.

T. G. WILLETT,
Special Officer.

Description of the Lands referred to.

The following lots situated in the village of Aluthammillewa, in the Alutkadawat tulana of the Kadawat korale of the Nuwaragam palata, in the North-Central Province, as described in the annexed diagram :—

Preliminary plan 620.

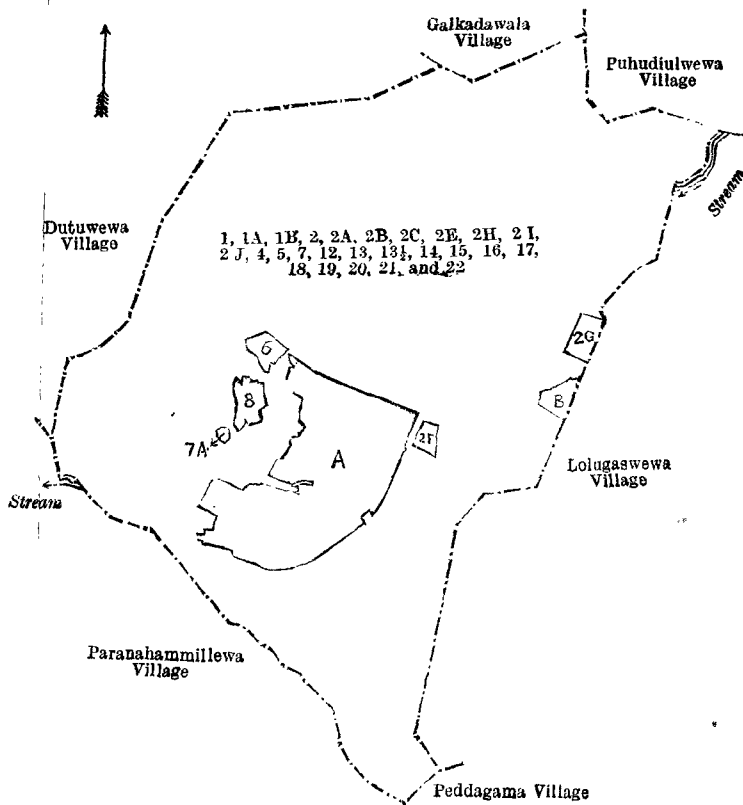
Lot.	Name of Land.	Extent, A. R. P.	Lot.	Name of Land.	Extent, A. R. P.
1	Aluthammillewamukalana	73 1 21	12	Cart track	1 1 4
1A	Do. (cemetery reservation)	0 2 0	13	Do.	0 0 18
1B	Aluthammillewamukalana (path reservation to cemetery)	0 0 11	13½	Footpath	0 0 7
2	Aluthammillewelandukele	242 0 6	14	Wan-ela	4 2 8
2A	Do. (chena reserve)	143 0 16	15	Water-hole	0 0 20
2B	Do.	0 3 21	16	Footpath	0 0 14
2C	Do.	0 0 5	17	Do.	0 0 30
2E	Do. (bund reservation)	0 2 38	18	Stream	0 1 19
2H	Do. (reservation for ela)	0 3 12	19	Do.	0 2 3
2I	Kadurugahahena (stream reservation)	0 0 5	20	Wan-ela	0 1 27
2J	Do. (do.)	0 1 3	21	Footpath	0 0 6
4	Aluthammillewewewa (tank and bund)	142 2 18	22	Horow-ela (stream)	0 0 13
5	Tank reservation	2 3 30			
7	Tisbamba	7 3 12			623 0 7

and bounded as follows : on the north by the village limit of Dutuwewa, the village limit of Galkadawala, the village limit of Puhudiulwewa ; on the east by a stream, the village limit of Lolugaswewa ; on the south by the village limit of Peddagama, the village limit of Parana Hammillewa, a stream ; on the west by the village limit of Parana Hammillewa, the village limit of Dutuwewa.

NOTE.—The following lots lying within the above boundaries are excluded from this notice, and their aggregate acreage of 76 acres 3 roods and 32 perches is not included in the acreage of 623 acres and 7 perches given above :—

Preliminary plan 620.

Lot.	Name of Land.	Extent, A. R. P.	Lot.	Name of Land.	Extent, A. R. P.
A 2D	Aluthammillewelandukele	2 3 23	2F	Aluthammillewelandukele	2 0 22
A 9	Akkarawela (abandoned field)	4 1 38	2G	Do.	2 3 30
A 9½	Do. (do.)	3 3 5	6	Gangoda	2 1 8
A 10	Puranawela	49 0 14	7A	Tisbamba	0 1 14
A 11	Alutakkare	3 0 0	8	Gangoda	3 1 17
B 2K	Kadurugahahena	1 0 31			
B 2L	Do.	1 1 12			76 3 32
B 20A	Wan-ela	0 0 18			



Surveyor-General's Office,
Colombo, January 17, 1916.

Scale of 32 Chains to an Inch.

G. K. THORNHILL,
for Surveyor-General.

Anuradhapura Notice No. 5,797.

Notice under "The Waste Lands Ordinances of 1897, 1899, 1900, and 1903."

TAKE notice that unless within three months from March 24, 1916, the persons, if any, who claim any interest in the lands hereinafter mentioned or in any one or more of such lands or to some interest therein make claim in person or in writing to the said lands or any of them or to some interest therein to T. G. Willett, Esq., Special Officer appointed under section 28 of "The Waste Lands Ordinances of 1897, 1899, 1900, and 1903," at his office at Fort, Colombo:

Such Special Officer, in pursuance of the powers vested in him by the said Ordinances, will declare by writing under his hand that the said lands, or such of them as to which no claim has been made, are the property of the Crown.

T. G. WILLETT,
Special Officer.

Description of the Lands referred to.

The following lots situated in the village of Dutuwewa, in the Alutkadawat tulana of the Kadawat korale of the Nuwaragam palata, in the North-Central Province, as described in the annexed diagram:—

Preliminary plan 619.

Lot.	Name of Land.	Extent, A. R. P.	Lot.	Name of Land.	Extent, A. R. P.
1	Dutuwewalanda ..	298 0 3	9	Tisbamba ..	3 1 25
1A	Dutuwewalanda (chena reserve) ..	43 1 3	11	Cart track ..	0 1 31
1B	Do. (do.) ..	46 2 32	12	Footpath ..	0 0 18
1C	Dutuwewalanda (reservation for cart track) ..	2 0 6	13	Do. ..	0 0 28
1G	Dutuwewalanda (path reservation for cemetery) ..	0 0 13	14	Bu-oya (stream) ..	3 1 4
1H	Dutuwewalanda (cemetery reserve) ..	0 2 0	15	Footpath ..	0 0 31
2A	Kunugonakadalanda (reservation for path) ..	0 1 28	16	Kunukonakadawewakanda (tank bund) ..	0 2 21
3	Kunugonakadamukalana ..	36 2 26	17	Footpath ..	0 0 15
6	Dutuwewa (tank and bund) ..	56 2 39	18	Cart track ..	0 1 31
7	Bund reservation ..	1 3 0			
					494 3 34

and bounded as follows: on the north by the boundary of the Northern Province, the village limit of Galkadawala; on the east by the village limit of Aluthammillewa; on the south by the village limit of Aluthammillewa, the village limit of Parana Hammillewa; on the west by the village limit of Parana Hammillewa, part of Bu-oya (the village limit of Timbiriwewa).

NOTE.—The following lots lying within the above boundaries are excluded from this notice, and their aggregate acreage of 50 acres 1 rood and 35 perches is not included in the acreage of 494 acres 3 roods and 34 perches given above:—

Preliminary plan 619.

Lot.	Name of Land.	Extent, A. R. P.	Lot.	Name of Land.	Extent, A. R. P.
A 1D	Dutuwewalanda ..	3 0 11	A 5B	Accara Idama (part of T. P. 230,702)	0 0 31
A 1E	Do. ..	2 1 0	A 5C	Accara Idama ..	3 0 38
A 1F	Do. (part of T. P. 230,702)	0 0 16	A 8	Puranawela ..	24 2 5
A 4	T. P. 275,744 ..	3 2 10	A 8A	Do. ..	0 0 6
A 4A	Accara Idama (part of T. P. 230,702)	0 0 13	2	T. P. 245,964 ..	5 3 3
A 5	Accara Idama ..	4 0 21	10	Gangoda ..	1 3 30
A 5A	Accara Idama (encroachment by Kapuruhamy and others) ..	1 2 14			
					50 1 38

[For Diagram see page 200.]

Colombo Notice No. 5,798.

Notice under "The Waste Lands Ordinances of 1897, 1899, 1900, and 1903."

TAKE notice that unless within three months from March 24, 1916, the persons, if any, who claim any interest in the lands hereinafter mentioned or in any one or more of such lands appear before the Assistant Government Agent of the Colombo and Negombo Districts of the Western Province, at his office in Colombo, and make claim in person or in writing to the said lands or any of them or to some interest therein:

Such Assistant Government Agent, in pursuance of the powers in him vested by the said Ordinances, will declare by writing under his hand that the said lands, or such of them as to which no claim has been made, are the property of the Crown.

C. V. BRAYNE,
Assistant Government Agent,
Colombo and Negombo Districts.

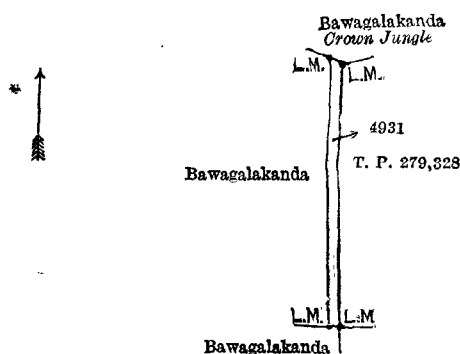
Description of the Lands referred to.

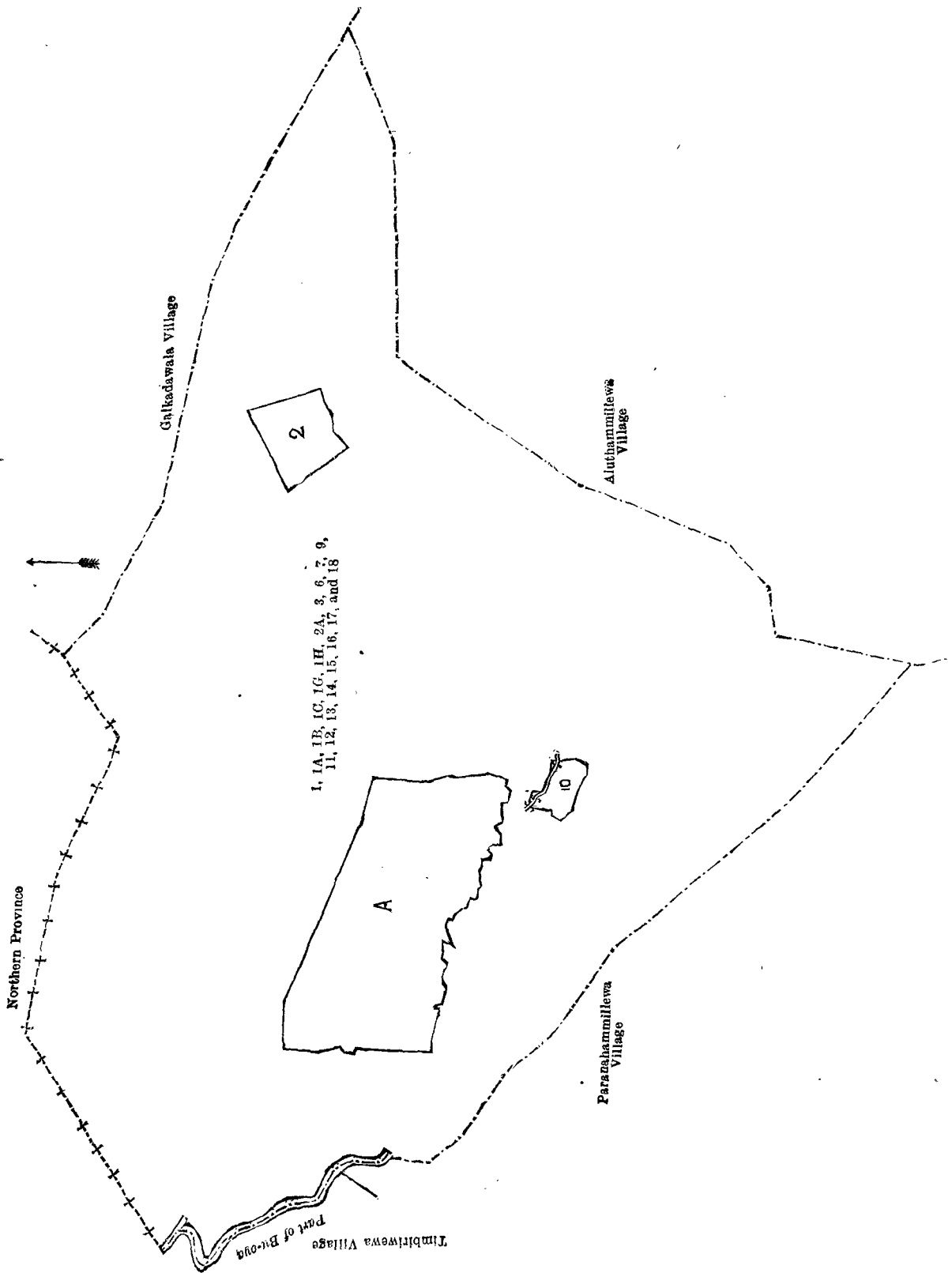
The following lots situated in the village of Madabawita, in Udugaha pattu of Hapitigam korale in the Negombo District of the Western Province, as described in the annexed diagram:—

I.—Preliminary plan 15,334.

Lot.	Name of Land.	Extent, A. R. P.
4931	Bawagalakanda (reservation to gain access to the adjoining Crown land)	0 0 16

and bounded as follows: on the north-east by Bawagalakanda, Crown jungle; on the east by land depicted in title plan No. 279,328; on the south by Bawagalakanda claimed by Ratnayakage Sinnappuhamy and Ratnayakage Mendis Appuhamy both of Madabawita; and on the west by Bawagalakanda sold by the Crown to Gamaralalage John Singho of Wewel-deniya.





Surveyor-General's Office,
Colombo, January 5, 1916.


Scale of 16 Chains to an Inch.
Anuradhapura S. O. 10—1916.

G. K. THORNHILL,
for Surveyor-General.

II.—Preliminary plan 15,334.

Lot.	Name of Land.	Extent, A. R. P.
4932 ..	Bawagalakanda (reservation to gain access to the adjoining Crown land)	0 0 3

and bounded as follows: on the north-east by Bawagalakanda, Crown jungle; on the south-east by Bawagalakanda sold by the Crown to Gamaralalage John Singho of Weweldeniya; on the south-west by boundary limits of Weweldeniya village; and on the north-west by boundary limits of Weweldeniya village.



Surveyor-General's Office,
Colombo, December 16, 1915.

Scale of 4 Chains to an Inch.

C. R. LUNDIE,
for Surveyor-Gener