

Ceylon Government Gazette

Published by Authority.

No. 6,777 — FRIDAY, FEBRUARY 11, 1916.

PART I.—General: Minutes, Proclamations, Appointments, and General Government Notifications.
PART II.—Legal and Judicial.

PART III.—Provincial Administration.
PART IV.—Land Settlement.
PART V.—Mercantile, Marine, Municipal, Local, &c.

Separate paging is given to each Part, in order that it may be filed separately.

Part IV.—Land Settlement.

	PAGE	PAGE
Final Orders	71	Preliminary Notices 78

FINAL ORDERS.

Hambantota S. O. No. 1,255.

Order under Section 2 of "The Waste Lands Ordinances of 1897, 1899, 1900, and 1903," declaring Lands to be Crown Property.

In the matter of the lands commonly called or known as Path Reservation, path, situate in the village of Buddiyagama, in the West Giruwa pattu of the Hambantota District, in the Southern Province, and of "The Waste Lands Ordinances of 1897, 1899, 1900, and 1903."

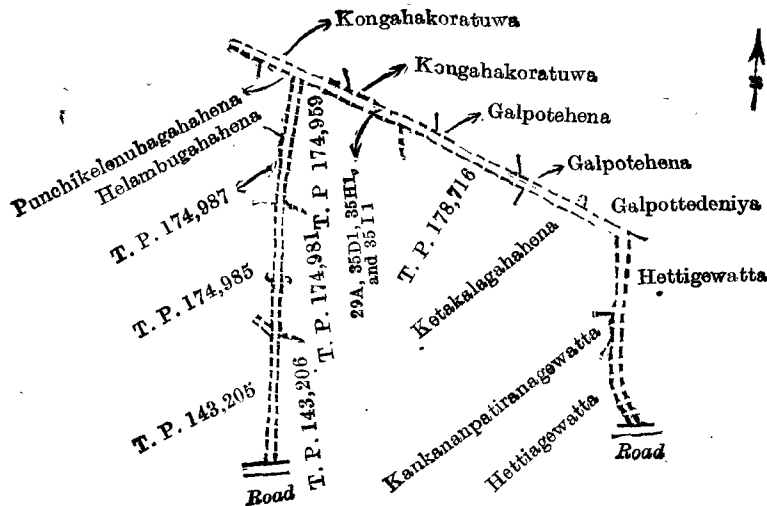
THE notice required by section 1 of "The Waste Lands Ordinances of 1897, 1899, 1900, and 1903," having been duly published in manner prescribed by that section in respect of the above-named lands (*vide* Notice No. 5,447), and no claim having been made to the said lands or to any interest therein within the period of three months from the date specified in the said notice, I, Thomas Graham Willett, Special Officer appointed under section 28 of the said Ordinances, under and by virtue of the powers vested in me in that behalf by section 2 of the said Ordinances, do hereby on December 31, 1915, order and declare that the said lands, as more fully described herein below, situate in the village of Buddiyagama, in the West Giruwa pattu of the Hambantota District, in the Southern Province, and shown as lots 29A, 35D1, 35H1, 35I1 in preliminary plan 231, and in the annexed diagram, and containing in extent 1 acre and 13 perches, are the property of the Crown.

Description of the Lands referred to.

The following lots situated in the village of Buddiyagama, in the West Giruwa pattu of the Hambantota District, in the Southern Province, as described in the annexed diagram:—

Preliminary plan 231.					
Lot.	Name of Land.	Extent, A. R. P.	Lot.	Name of Land.	Extent, A. R. P.
29A ..	Path reservation	.. 0 3 12	35I1 ..	Path	.. 0 0 16
35D1 ..	Path	.. 0 0 22			
35H1 ..	Do.	.. 0 0 3			1 0 13

and bounded as follows: on the north by Kongahakoratuwa claimed by K. Dingiri Appu and others, Galpotehena claimed by K. B. Don Samel and others, Galpottedeniya claimed by J. W. R. Illangakoon; on the east by Hettigewatta claimed by J. W. R. Illangakoon; on the south by a road, Hettiagewatta claimed by Mrs. Illangakoon, Kankanapattiranagewatta claimed by K. Siman Appu and others, Ketakalagahahena claimed by R. P. Don Andris and others, T. P. 178,716, T. P. 174,959, T. P. 174,981, T. P. 143,206, a road; on the west by T. Ps. 143,205, 174,985, 174,987, Helambagahahena claimed by K. Babahamy and others, Punchikelenubagahahena claimed by Y. P. Don Andris.



Surveyor-General's Office,
Colombo. August 10, 1914.

Scale of 8 Chains to an Inch.
December 31, 1915.

G. K. THORNHILL,
for Acting Surveyor-General.
T. G. WILLET,
Special Officer.

Kurunegala S. O. No. 1,280.

Order under Section 2 of "The Waste Lands Ordinances of 1897, 1899, 1900, and 1903," declaring Lands to be Crown Property.

In the matter of the lands commonly called or known as Pokunagawamukalana, Manelembuwawewa (tank), road, &c., situate in the village of Manelembuwa, in the Kinyama korale of the Katugampola hatpattu of the Kurunegala District, in the North-Western Province, and of "The Waste Lands Ordinances of 1897, 1899, 1900, and 1903."

THE notice required by section 1 of "The Waste Lands Ordinances of 1897, 1899, 1900, and 1903," having been duly published in manner prescribed by that section in respect of the above-named lands (*vide* Notice No. 5,212), and no claim having been made to the said lands or to any interest therein within the period of three months from the date specified in the said notice, I, Thomas Graham Willett, Special Officer appointed under section 28 of the said Ordinances, under and by virtue of the powers vested in me in that behalf by section 2 of the said Ordinances, do hereby on December 31, 1915, order and declare that the said lands, as more fully described herein below, situate in the village of Manelembuwa, in the Kinyama korale of the Katugampola hatpattu of the Kurunegala District, in the North-Western Province, and shown as lots 1, 4, 4A, 8, 20, 21, 24 in preliminary plan 1,381, in the annexed diagram, and containing in extent 66 acres 22 perches, are the property of the Crown.

Description of the Lands referred to.

The following lots situated in the village of Manelembuwa, in the Kinyama korale of the Katugampola hatpattu of the Kurunegala District, in the North-Western Province, as described in the annexed diagram:—

Preliminary plan 1,381.

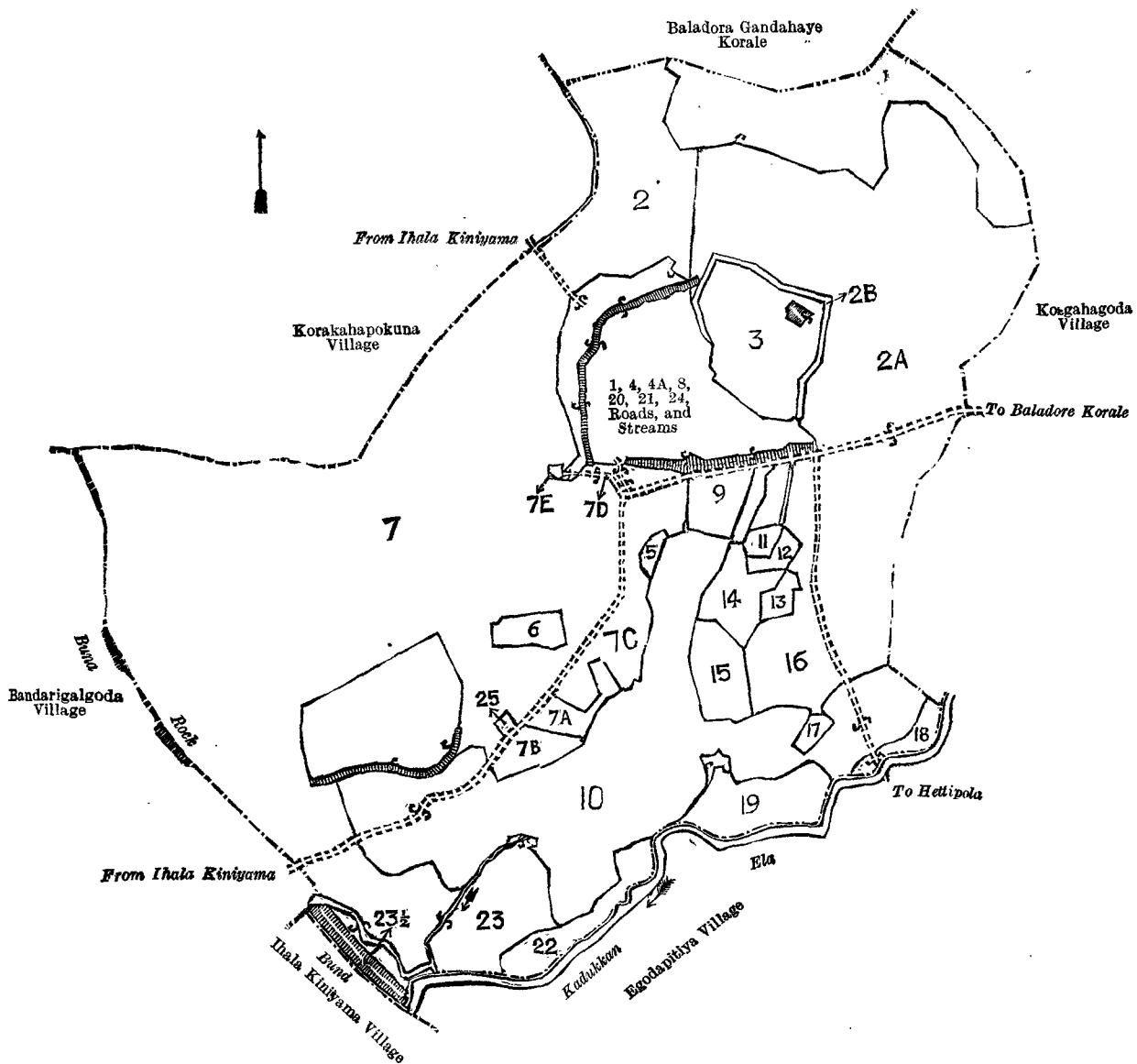
Lot.	Name of Land.	Extent, A. R. P.	Lot.	Name of Land.	Extent, A. R. P.
1	Pokunagawamukalana	.. 20 3 35	21	Wala (water-hole)	.. 0 1 23
4	Manelembuwawewa (tank)	.. 26 0 11	24	Galpottapolawewa (tank and bund)	.. 13 3 26
4A	Road	.. 0 0 4		Roads	.. 3 3 17
8	Kadurugahamulamini-pittaniya (cemetery)	.. 0 0 29		Streams	.. 0 2 34
20	Rock	.. 0 0 3			66 0 22

and bounded as follows: on the north by the village limit of Korakahapokuna (a road) from Ihala Kinyama, the boundary of Baladora Gandahaye korale, the village limit of Kosgahagoda; on the east by the village limit of Kosgahagoda (a road to Baladora korale), village limit of Kosgahagoda; on the south by the village limit of Egodapitiya (Kadukkan-ela); on the west by (a bund), the village limit of Ihala Kinyama, the village limit of Bandarigalgoda (a road), (a rock), the village limit of Bandarigalgoda.

NOTE.—The following lots lying within the above-named boundaries are excluded from this order, and no part of their aggregate acreage of 364 acres 2 roods 5 perches is included in the acreage of 66 acres and 22 perches given above:—

Preliminary plan 1,381.

Lot.	Name of Land.	Extent, A. R. P.	Lot.	Name of Land.	Extent, A. R. P.
2	Kongahakele	.. 19 1 0	11	Talgahawatta	.. 0 2 39
2A	Do.	.. 70 0 36	12	Do.	.. 0 3 31
2B	Nugagahakele	.. 1 0 13	13	Kahatagahamulawatta	.. 1 0 16
3	Pansahena (T. P. 100,909)	.. 11 3 0	14	Migahakele and Kahatagahamulakele	.. 3 2 35
5	Palugahahena	.. 0 2 1	15	Kohombagahawatta, Helambagahamulawatta, and Ehatugahamulawatta	.. 4 0 37
6	Kahatagahamulahenyaya	.. 1 3 21			
7	Kahatagahakele	.. 133 2 16	16	Kongahamulahenyaya and Diulgahamulahena	.. 10 1 35
7A	Siyambalagahamulawatta	.. 2 0 1			
7B	Talgahamulahena	.. 2 1 22	17	Himbutuwattewala (water-hole)	.. 0 2 22
7C	Kumbukgahamulahena	.. 7 2 35	18	Kongahakele	.. 1 3 24
7D	Minipitiyapara (road)	.. 0 0 24	19	Udakumburehena	.. 6 3 11
7E	Minipitiya (cemetery)	.. 0 0 6	22	Welepillewa	.. 5 0 11
9	Migahamulawela (T. P. 100,941)	.. 3 2 10	23	Alutehena, Galkandehenyaya	.. 17 2 15
10	Talakotuwekumbura, Kongahawela-kumbura, Siyambalagahakumbura, Kongahakumbura, Kumbukgahakumbura, Medakumbura, Lunupitiya, Pinkumbura, Migahawela	.. 55 1 5	23½	Bund	.. 1 2 7
			25	Ambagahamulawatta	.. 0 1 12
					364 2 5



Surveyor-General's Office,
Colombo, October 18, 1915.

Scale of 16 Chains to an Inch.

G. K. THORNHILL,
for Acting Surveyor-General.

December 31, 1915.

T. G. WILLETT,
Special Officer.

Kurunegala S. O. No. 1,281.

Order under Section 4, Sub-section (1), of "The Waste Lands Ordinances of 1897, 1899, 1900, and 1903," declaring Lands to be Crown Property.

In the matter of the lands commonly called or known as Kongahakele, Kahatagahamulahenyaya, Kahatagahakele, &c., situate in the village of Manelembuwa, in the Kinyama korale of the Katugampola hatpattu of the Kurunegala District, in the North-Western Province, and of "The Waste Lands Ordinances of 1897, 1899, 1900, and 1903."

WHEREAS in pursuance of section 1 of the said Ordinances it was duly notified on May 22, 1914, that if no claim to the lands commonly called or known as Kahatagahakele, Kongahakele, Kahatagahamulahenyaya, &c., situate in the village of Manelembuwa, in the Kinyama korale of the Katugampola hatpattu of the Kurunegala District, in the North-Western Province, containing in extent 258 acres and 11 perches, and shown as lots 2, 2A, 6, 7, 7D, 7E, 18, 19, 22, 23, 23½ in preliminary plan 1,381, as described in the annexed diagram, was made to John Murray Davies, Special Officer appointed under section 28 of the said Ordinances, within the period of three months from the date specified in such notice, such lands would be declared the property of the Crown, and dealt with on account of the Crown (*vide* Notice No. 5,212):

And whereas (1) Manelembuwa Ratnayaka Mudiyansele Lekamalagedera Menu Hamy, (2) ditto Mutu Menika, (3) ditto Appu Sinno, (4) ditto Ukku Banda, (5) ditto Mudali Hamy, (6) ditto Appuhamilage Ran Menika, (7) ditto Lekamalagedera Dingiri Menika, (8) ditto Mudalihamige Ukku Banda, (9) ditto Lekamalagedera Menik Hamy, (10) ditto Kiri Menika, (11) Ratnayaka Mudiyansele Pinhamy, (12) ditto Korallage Appu Hami, Vidane, (13) Arachchilage Punchedi Menika, (14) Kinyama Arachchilage Ran Menika made claim thereto, and whereas the said 1st to 14th claimants entered

into an agreement in writing on September 30, 1914, whereby in consideration of the Settlement Officer settling as private, otherwise than under the Waste Lands Ordinances, in his settlement of the village Manelembuwa, block survey preliminary plan 1,381, lots 14, 16, 17, 5, and 9 acres more or less of lot 7 on the same block survey preliminary plan, now shown as re-surveyed lots 7B and 7C, withdrew their claim to all the above-mentioned lots, I, Thomas Graham Willett, Special Officer appointed under section 28 of the said Ordinances, under and by virtue of the powers vested in me in that behalf by section 4 of the said Ordinances, do hereby on December 31, 1915, order and declare, under section 4, sub-section (1), of the said Ordinances, that the said lands, as more fully described herein below, are the property of the Crown.

Description of the Lands referred to.

The following lots situated in the village of Manelembuwa, in the Kinyama korale of the Katugampola hatpattu of the Kurunegala District, in the North-Western Province, as described in the annexed diagram:—

Preliminary plan 1,381.

Lot.	Name of Land.	Extent, A. R. P.	Lot.	Name of Land.	Extent, A. R. P.
2	Kongahakele	19 1 0	19	Udakumburehena	6 3 11
2A	Do.	70 0 36	22	Welipillewa	5 0 11
6	Kahatagahamulahenyaya	1 3 21	23	Alutehena, Galkandehenyaya	17 2 15
7	Kahatagahakele	133 2 16	23½	Bund	1 2 7
7D	Minipitiya-para (road)	0 0 24			
7E	Minipitiya (cemetery)	0 0 6			258 0 11
18	Kongahakele	1 3 24			

and bounded as follows: on the north by the village limit of Korakahapokuna, the boundary of Baladoragandahaye korale; on the east by the village limit of Kosgahagoda, a road from Baladora korale, the village limit of Kosgahagoda; on the south by (Kadukkani-ela), the village limit of Egodapitiya; on the west by a bund, the village limit of Ihala Kinyama, the village limit of Bandarigaloda (a road), (a rock), (a bund).

NOTE.—The following lots lying within the above boundaries are excluded from this order, and their aggregate acreage of 172 acres 2 roods 16 perches, is not included in the acreage of 258 acres and 11 perches given above:—

Preliminary plan 1,381.

Lot.	Name of Land.	Extent, A. R. P.
1	Pokunagawamukalana	20 3 35
2B	Nugahahakele	1 0 13
3	Pansalhena (T. P. 100,909)	11 3 0
4	Manelembuwawewa (tank)	26 0 11
4A	Road	0 0 4
5	Palugahahena	0 2 1
7A	Siyambalagahamulawatta	2 0 1
7B	Talgahamulahena	2 1 22
7C	Kumbukgahamulahena	7 2 35
8	Kadurugahamulaminipttaniya (cemetery)	0 0 29
9	Migahamulawela (T. P. 100,941)	3 2 10
10	Talakotuwekumbura, Kongahawelakumbura, Siyambalagahakumbura, Kongahakumbura, Kumbukgahakumbura, Medakumbura, Lunupitiya, Pinkumbura, Migahawela	55 1 5
11	Talgahawatta	0 2 39
12	Do.	0 3 31
13	Kahatagahamulawatta	1 0 16
14	Migahakele and Kahatagahamulakele	3 2 35
15	Kohombagahawatta, Helambagahamulawatta, and Ehatugahamulawatta	4 0 37
16	Kongahamulahenyaya and Diulgahamulahena	10 1 35
17	Himbutuwattewala (water-hole)	0 2 22
20	Rock	0 0 3
21	Wala (water-hole)	0 1 23
24	Galpottopolawewa (tank and bund)	13 3 26
25	Ambagahamulawatta	0 1 12
	Roads	3 3 17
	Streams	0 2 34
		172 2 16

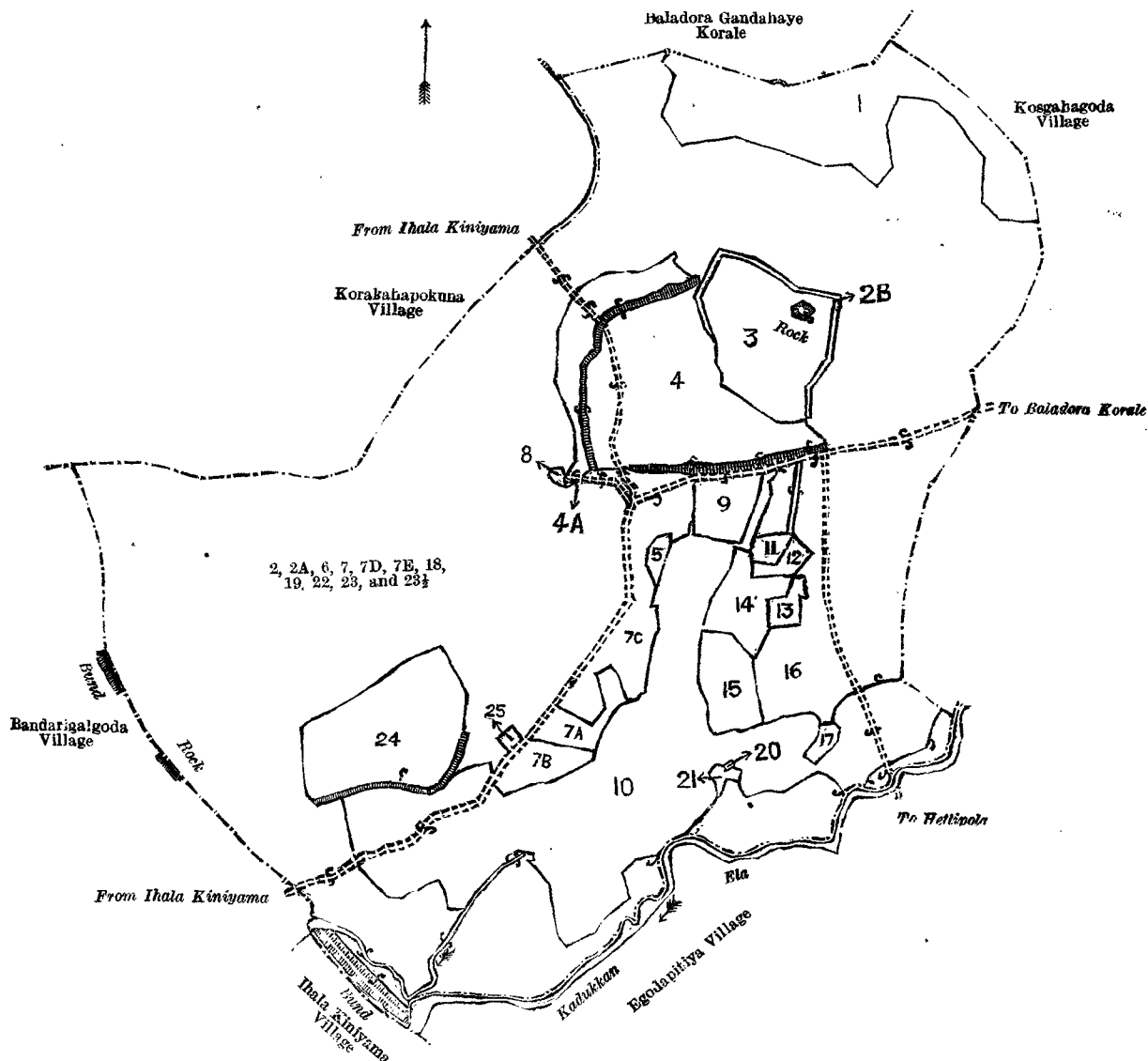
[For Diagram see page 75.]

Anuradhapura S. O. No. 759.

Order under Section 2 of "The Waste Lands Ordinances of 1897, 1899, 1900, and 1903," declaring Lands to be Crown Property.

In the matter of the lands commonly called or known as Diulgahalanda, Kanhidakallawewa, Adipara, &c., situate in the village of Bellankalla, in the Andarawewa tulana of the Willachchiya korale of the Nuwaragam palata, in the North-Central Province, and of "The Waste Lands Ordinances of 1897, 1899, 1900, and 1903."

THE notice required by section 1 of "The Waste Lands Ordinances of 1897, 1899, 1900, and 1903," having been duly published in manner prescribed by that section in respect of the above-named lands (*vide* Notice No. 5,624), and no claim having been made to the said lands or to any interest therein within the period of three months from the date specified in the said notice, I, Thomas Graham Willett, Special Officer appointed under section 28 of the said Ordinances, under and by virtue of the powers vested in me in that behalf by section 2 of the said Ordinances, do hereby on January 12, 1916, order and declare that the said lands, as more fully described herein below, situate in the village of Bellankalla, in the Andarawewa tulana of the Willachchiya korale of the Nuwaragam palata, in the North-Central Province, and shown as lots 1, 2, 3, 4, 6, 7, 10, 11, 12 in preliminary plan 658 and in the annexed diagram, and containing in extent 528 acres 3 roods and 36 perches, are the property of the Crown.



Surveyor-General's Office,
Colombo, October 18, 1915.

Scale of 16 Chains to an Inch.

G. K. THORNHILL,
for Acting Surveyor-General.

December 31, 1915.

T. G. WILLETT,
Special Officer.

Description of the Lands referred to.

The following lots situated in the village of Bellankalla, in the Andarawewa tulana of the Willachchiya korale of the Nuwaragam palata, in the North-Central Province, as described in the annexed diagram :—

Preliminary plan 658.

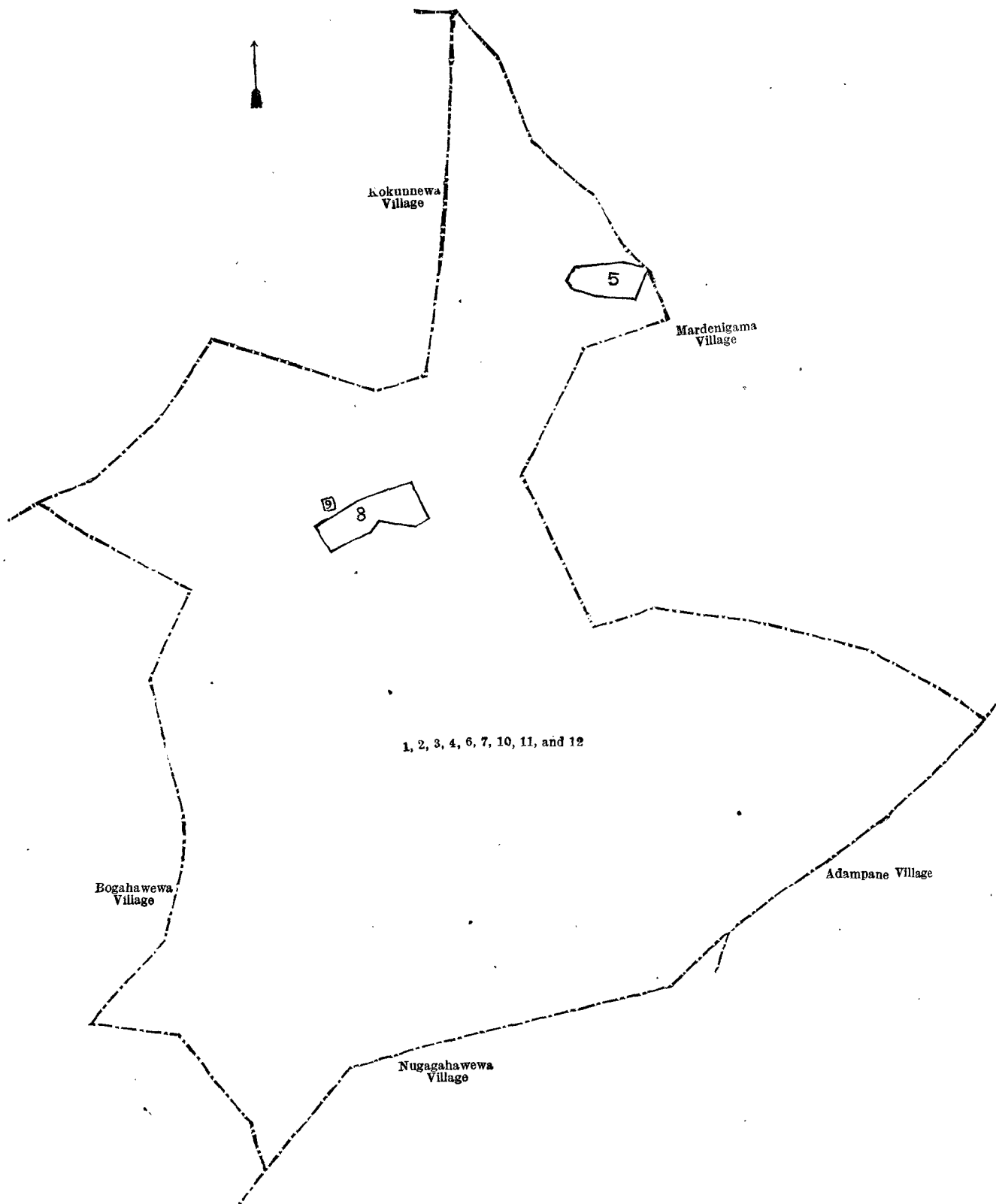
Lot.	Name of Land.	Extent, A. R. P.	Lot.	Name of Land.	Extent, A. R. P.
1 ..	Diulgahalanda 470 1 21	10 ..	Wekandaidama (bund reservation) 1 0 8
2 ..	Kanhidakallawewa 8 0 17	11 ..	Bellankallawewa 18 2 34
3 ..	Adipara 0 0 14	12 ..	Thadugahamukalana 28 2 17
4 ..	Wekandaidama 0 2 37			
6 ..	Adipara 0 1 35			528 3 36
7 ..	Bellankallawanela 0 3 13			

and bounded as follows : on the north by the village limit of Kokunnewa, the village limit of Mardenigama ; on the east by the village limit of Mardenigama ; on the south by the village limit of Adampane, the village limit of Nugagahawewa ; on the west by the village limit of Bogahawewa.

NOTE.—The following lots lying within the above boundaries are excluded from this order, and their aggregate acreage of 7 acres and 34 perches is not included in the acreage of 528 acres 3 roods and 36 perches given above :—

Preliminary plan 658.

Lot.	Name of Land.	Extent, A. R. P.
5 ..	T. P. 87,089 2 3 14
8 ..	Do. 4 0 32
9 ..	Palugangoda 0 0 28
		7 0 34



Surveyor-General's Office,
Colombo, February 27, 1915.

Scale of 16 Chains to an Inch.

G. K. THORNHILL,
for Surveyor-General.

January 12, 1916.

T. G. WILLETT,
Special Officer.

**Order under Section 2 of "The Waste Lands Ordinances of 1897, 1899, 1900, and 1903,"
declaring Lands to be Crown Property.**

In the matter of the lands commonly called and known as Kohilaota (reservation for stream), situate in the village of Tulawala, in Otara Palata North of the Pitigal Korale South of the Chilaw District, in the North-Western Province, and of "The Waste Lands Ordinances of 1897, 1899, 1900, and 1903."

THE notice required by section 1 of "The Waste Lands Ordinances of 1897, 1899, 1900, and 1903," having been duly published in manner prescribed by that section in respect of the above-named lands (*vide* Notice No. 5,611), and no claim having been made to the said lands or to any interest therein within the period of three months from the date specified in the said notice, I, Charles Henry Collins, Assistant Government Agent of the Puttalam and Chilaw Districts, under and by virtue of the powers vested in me in that behalf by section 2 of the said Ordinances, do hereby on December 4, 1915, order and declare that the said lands, as more fully described herein below, situate in the village of Tulawala, in Otara Palata North of the Pitigal Korale South of the Chilaw District, in the North-Western Province, and shown as lots 2581 and 2582 in preliminary plan 4,462 and in the annexed diagram, and containing in extent 1 acre and 10 perches, are the property of the Crown.

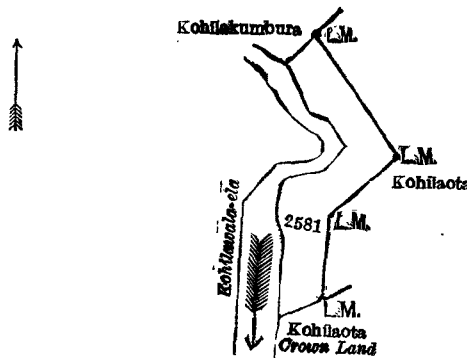
Description of the Lands referred to.

The following lots situated in the village of Tulawala, in Otara Palata North of the Pitigal Korale South of the Chilaw District, in the North-Western Province, as described in the annexed diagrams :—

I.—Preliminary plan 4,462.

Lot.	Name of Land.	Extent, A. R. P.
2581	Kohilaota (reservation for stream)	0 2 12

and bounded on the north by Kohilakumbura claimed by N. Appusinno and others ; on the east by Kohilaota sold by the Crown to R. Baronchi Appuhamy ; on the south by Kohilaota belonging to the Crown ; and on the west by Kohilawala-ela.



Surveyor-General's Office,
Colombo, June 21, 1915.

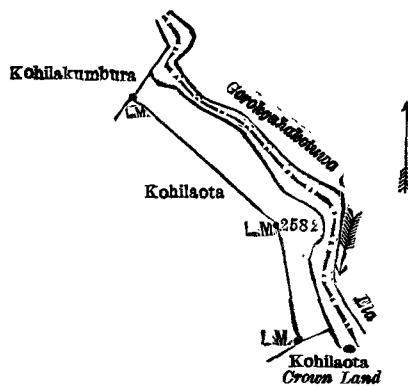
Scale of 4 Chains to an Inch.

C. R. LUNDIE,
for Surveyor-General.

II.—Preliminary plan 4,462.

Lot.	Name of Land.	Extent, A. R. P.
2582	Kohilaota (reservation for stream)	0 1 38

and bounded on the north by Kohilakumbura claimed by N. Appusinno and others ; on the east by Gorokgahakotuwa-ela ; on the south by Kohilaota belonging to the Crown ; and on the west by Kohilaota sold by the Crown to R. Baronchi Appuhamy.



Surveyor-General's Office,
Colombo, June 21, 1915.

Scale of 4 Chains to an Inch.

C. R. LUNDIE,
for Surveyor-General.

December 4, 1915.

C. H. COLLINS,
Assistant Government Agent.

PRELIMINARY NOTICES.

Kurunegala Notice No. 5,753.

Notice under "The Waste Lands Ordinances of 1897, 1899, 1900, and 1903."


TAKE notice that unless within three months from February 11, 1916, the persons, if any, who claim any interest in the land hereinafter mentioned make claim in person or in writing to the said land or to some interest therein to T. G. Willett, Esq., Special Officer appointed under section 28 of "The Waste Lands Ordinances of 1897, 1899, 1900, and 1903," at his office at Fort, Colombo :

Such Special Officer, in pursuance of the powers vested in him by the said Ordinances, will declare by writing under his hand that the land, to which no claim has been made, is the property of the Crown.

T. G. WILLETT,
Special Officer.

Description of the Land referred to.

The land commonly called or known as Radakotuwahena (reservation for channel and main road), situated in the village of Pannala, in the Ihalawisideke korale of the Weudawili hatpattu of the Kurunegala District, in the North-Western Province, containing in extent 6 perches shown as lot 360B in preliminary plan 69 and in the annexed diagram ; and bounded as follows : on the north by channel bund and reservation belonging to the Crown ; on the east and south by para belonging to the Crown ; on the west by Radakotuwahena claimed by Marambage Carolis of Uda-wela.



Surveyor-General's Office,
Colombo, October 25, 1915.

Scale of 4 Chains to an Inch.

Kurunegala S. O. 5—1916.

G. K. THORNHILL,
for Acting Surveyor-General.

Kurunegala Notice No. 5,754.

Notice under "The Waste Lands Ordinances of 1897, 1899, 1900, and 1903."

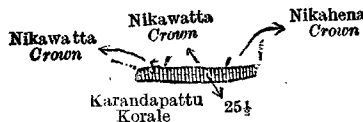
TAKE notice that unless within three months from February 11, 1916, the persons, if any, who claim any interest in the land hereinafter mentioned make claim in person or in writing to the said land or to some interest therein to T. G. Willett, Esq., Special Officer appointed under section 28 of "The Waste Lands Ordinances of 1897, 1899, 1900, and 1903," at his office at Fort, Colombo :

Such Special Officer, in pursuance of the powers vested in him by the said Ordinances, will declare by writing under his hand that the land, to which no claim has been made, is the property of the Crown.

T. G. WILLETT,
Special Officer.

Description of the Land referred to.

The land commonly called or known as bund, situated in the village of Kudakoluwa, in the Kinyama korale of Katugampola hatpattu of the Kurunegala District, in the North-Western Province, containing in extent 20 perches, and shown as lot 25½ in preliminary plan 1,459 and in the annexed diagram ; and bounded as follows : on the north by Nikawatta claimed by the Crown, Nikahena claimed by the Crown ; on the east by Nikahena claimed by the Crown ; on the south and west by the boundary of the Karanda pattu korale.



Surveyor-General's Office,
Colombo, June 11, 1915.

Scale of 8 Chains to an Inch.

Kurunegala S. O. 6—1916.

G. K. THORNHILL,
for Surveyor-General.

Kurunegala Notice No. 5,755.

Notice under "The Waste Lands Ordinances of 1897, 1899, 1900, and 1903."

TAKE notice that unless within three months from February 11, 1916, the persons, if any, who claim any interest in the lands hereinafter mentioned or in any one or more of such lands or to some interest therein make claim in person or in writing to the said lands or any of them or to some interest therein to T. G. Willett, Esq., Special Officer appointed under section 28 of "The Waste Lands Ordinances of 1897, 1899, 1900, and 1903," at his office at Fort, Colombo :

Such Special Officer, in pursuance of the powers vested in him by the said Ordinances, will declare by writing under his hand that the said lands, or such of them as to which no claim has been made, are the property of the Crown.

T. G. WILLETT,
Special Officer.

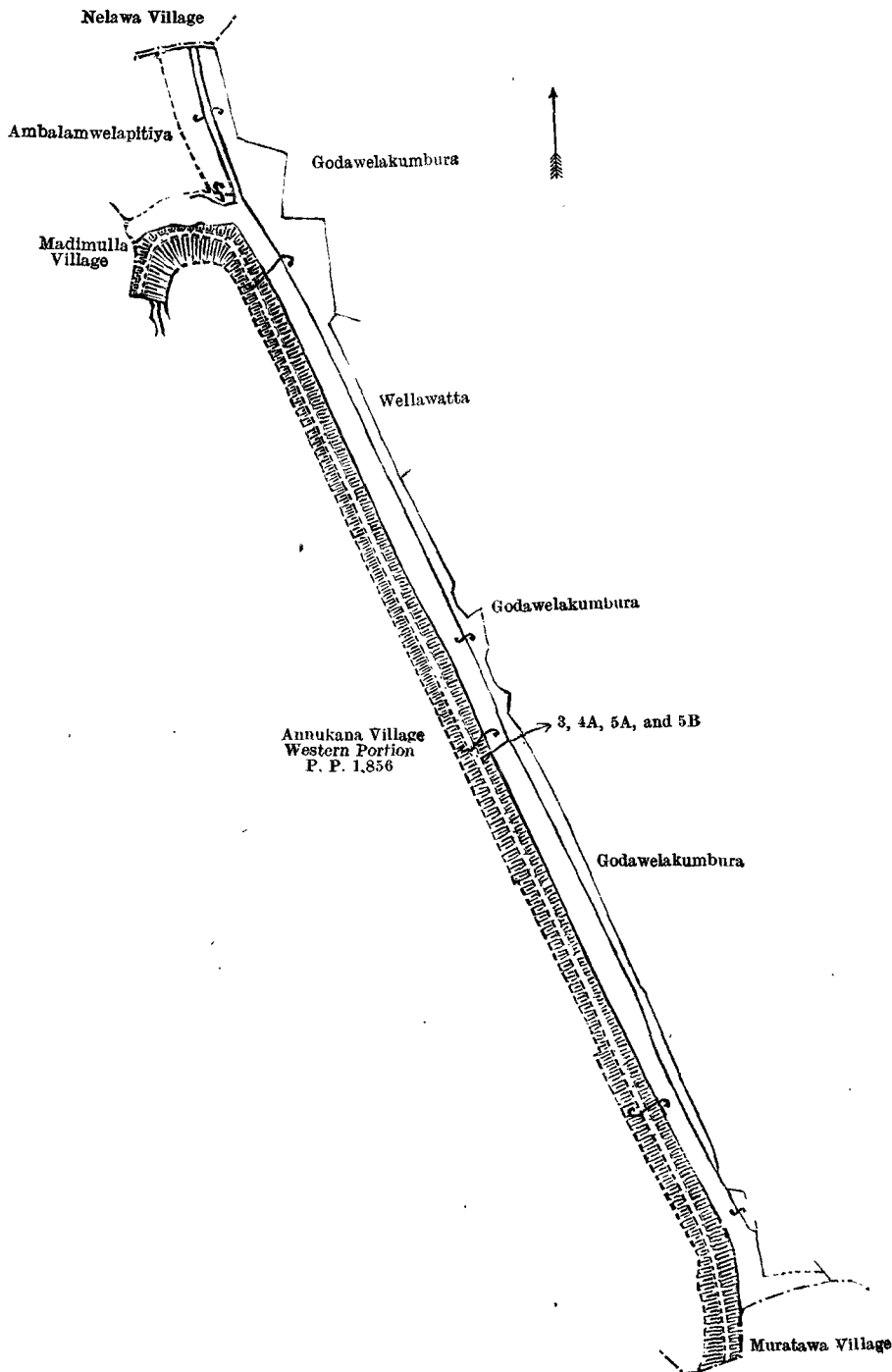
Description of the Lands referred to.

The following lots situated in the village of Annukana (eastern portion), in the Ihawalasideke korale of the Hiriyala hatpattu of the Kurunegala District, in the North-Western Province, as described in the annexed diagram :—

Preliminary plan 1,206.

Lot.	Name of Land.	Extent, A. R. P.
3	Channel bund and reservation	3 1 32
4A	Channel reservation	0 0 11
5A	Do.	0 1 25
5B	Do.	0 1 20
		4 1 8

and bounded as follows : on the north by the village limit of Nelawa, Godawelakumbura (private), Wellawatta (private), Godawelakumbura (private) ; on the east by Godawelakumbura (private) ; on the south by the village limit of Muratawa ; on the west by the village limit of Annukana (western portion, P. P. 1,856), the village limit of Madimulla, Ambalamwelapitiya (private).



Surveyor-General's Office,
Colombo, May 14, 1915.

Scale of 4 Chains to an Inch.

G. K. THORNHILL,
for Surveyor-General.

Kurunegala S. O. 7—1916.

Kurunegala Notice No. 5,756.**Notice under "The Waste Lands Ordinances of 1897, 1899, 1900, and 1903."**

TAKE notice that unless within three months from February 11, 1916, the persons, if any, who claim any interest in the lands hereinafter mentioned or in any one or more of such lands or to some interest therein make claim in person or in writing to the said lands or any of them or to some interest therein to T. G. Willett, Esq., Special Officer appointed under section 28 of "The Waste Lands Ordinances of 1897, 1899, 1900, and 1903," at his office at Fort, Colombo :

Such Special Officer, in pursuance of the powers vested in him by the said Ordinances, will declare by writing under his hand that the said lands, or such of them as to which no claim has been made, are the property of the Crown.

T. G. WILLETT,
Special Officer.

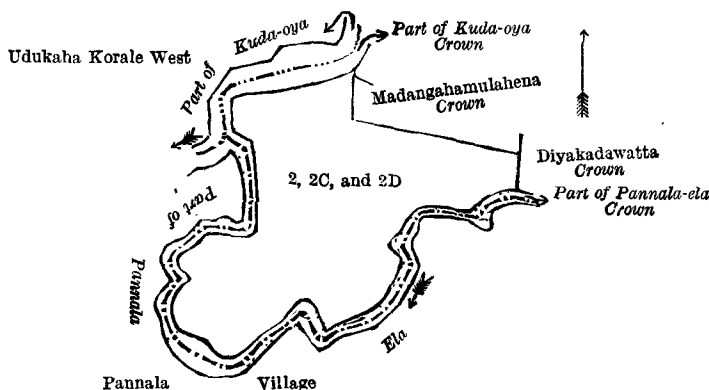
Description of the Lands referred to.

The following lots situated in the village of Nungomuwa, in the Udukaha Korale East of the Dambadeni hatpattu of the Kurunegala District of the North-Western Province, as described in the annexed diagram :—

Lot.	Name of Land.	Extent, A. R. P.
2	Dangahamulahena	5 0 37
2C	Do.	2 2 37
2D	Do.	0 2 34
		8 2 28

Preliminary plan 420.

and bounded as follows : on the north by part of Kuda-oya declared to be the property of the Crown under the Waste Lands Ordinances (boundary of Udukaha Korale West), Madangahamulahena belonging to the Crown ; on the east by Diyakadawatta belonging to the Crown, part of the Pannala-ela declared to be the property of the Crown under the Waste Lands Ordinances (the village limit of Pannala) ; on the south by part of the Pannala-ela (the village limit of Pannala) ; on the west by part of Pannala-ela (the village limit of Pannala), part of Kuda-oya declared to be the property of the Crown under the Waste Lands Ordinances (boundary of the Udukaha Korale West).



Surveyor-General's Office,
Colombo, September 3, 1915.

Scale of 8 Chains to an Inch.

Kurunegala S. O. 8—1916.

G. K. THORNHILL,
for Acting Surveyor-General.

Colombo Notice No. 5,757.**Notice under "The Waste Lands Ordinances of 1897, 1899, 1900, and 1903."**

TAKE notice that unless within three months from February 11, 1916, the persons, if any, who claim any interest in the land hereinafter mentioned appear before the Assistant Government Agent of the Colombo and Negombo Districts of the Western Province, at his office in Colombo, and make claim in person or in writing to the said land or to some interest therein :

Such Assistant Government Agent, in pursuance of the powers in him vested by the said Ordinances, will declare by writing under his hand that the said land, to which no claim has been made, is the property of the Crown.

C. V. BRAYNE,
Assistant Government Agent,
Colombo and Negombo Districts.

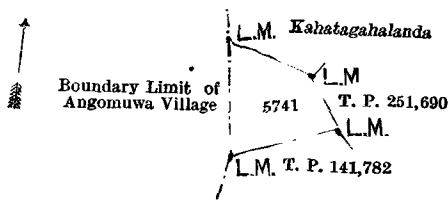
Description of the Land referred to.

The following lot situated in the village of Arukwatta, in Meda pattu of Hewagam korale, in the Colombo District of the Western Province, as described in the annexed diagram :—

Lot.	Name of Land.	Extent, A. R. P.
5741	Kekunagahawatta	0 1 18

Preliminary plan 15,558.

and bounded as follows : on the north-east by Kahatagahalanda claimed by Mahabalage Don Agris Jayawardena, Vidane Arachchi of Padukka and another, and land depicted in title plan No. 251,690 ; on the south-east by land depicted in title plan No. 141,782 ; and on the west by boundary limit of Angomuwa village.



Surveyor-General's Office,
Colombo, December 3, 1915.

Scale of 4 Chains to an Inch.

C. R. LUNDIE,
for Surveyor-General.

Colombo Notice No. 5,758.**Notice under "The Waste Lands Ordinances of 1897, 1899, 1900, and 1903."**

TAKE notice that unless within three months from February 11, 1916, the persons, if any, who claim any interest in the land hereinafter mentioned appear before the Assistant Government Agent of the Colombo and Negombo Districts of the Western Province, at his office in Colombo, and make claim in person or in writing to the said land or to some interest therein :

Such Assistant Government Agent, in pursuance of the powers in him vested by the said Ordinances, will declare by writing under his hand that the said land, to which no claim has been made, is the property of the Crown.

C. V. BRAYNE,
Assistant Government Agent,
Colombo and Negombo Districts.

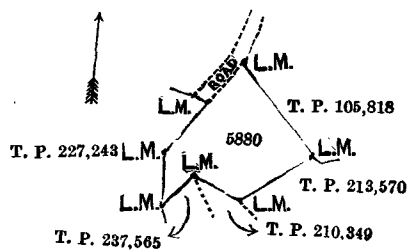
Description of the Land referred to.

The following lot situated in the village of Owitigama, in the Meda pattu of Hewagam korale, in the Colombo District of the Western Province, as described in the annexed diagram :—

Preliminary plan 15,611.

Lot.	Name of Land.	Extent, A. R. P.
5880	Alubogahadeniya	0 1 38

and bounded as follows : on the north-east by land depicted in title plan No. 105,818 ; on the south-east by land depicted in title plan No. 213,570 ; on the south by lands depicted in title plans Nos. 210,349 and 237,565 ; on the west by land depicted in title plan No. 227,243 ; and on the north-west by land depicted in title plan No. 227,243 and a road.



Surveyor-General's Office,
Colombo, December 6, 1915.

Scale of 4 Chains to an Inch.

C. R. LUNDIE,
for Surveyor-General.