

# Ceylon Government Gazette

Published by Authority.

No. 6,778 — FRIDAY, FEBRUARY 18, 1916.

PART I.—General: Minutes, Proclamations, Appointments, and General Government Notifications.  
PART II.—Legal and Judicial.

PART III.—Provincial Administration.  
PART IV.—Land Settlement.  
PART V.—Mercantile, Marine, Municipal, Local, &c.

*Separate paging is given to each Part, in order that it may be filed separately.*

## Part IV.—Land Settlement.

	PAGE		PAGE
Final Orders .. .. .	83	Preliminary Notices .. .. .	99

### FINAL ORDERS.

**Kurunegala S. O. No. 1,282.**

**Order under Section 2 of "The Waste Lands Ordinances of 1897, 1899, 1900, and 1903," declaring Lands to be Crown Property.**

In the matter of the lands commonly called or known as Badapeliyagodamukalana and Badaheliyamukalana, Gansabhawa para, &c., situate in the village of Ihalakalalpitiya, in the Udukaha Korale South of the Dambadeni hatpattu of the Kurunegala District, in the North-Western Province, and of "The Waste Lands Ordinances of 1897, 1899, 1900, and 1903."

THE notice required by section 1 of "The Waste Lands Ordinances of 1897, 1899, 1900, and 1903," having been duly published in manner prescribed by that section in respect of the above-named lands (*vide* Notice No. 5,620), and no claim having been made to the said lands or to any interest therein within the period of three months from the date specified in the said notice, I, Thomas Graham Willett, Special Officer appointed under section 28 of the said Ordinances, under and by virtue of the powers vested in me in that behalf by section 2 of the said Ordinances, do hereby on January 12, 1916, order and declare that the said lands, as morefully described herein below, situate in the village of Ihalakalalpitiya, in the Udukaha Korale South of the Dambadeni hatpattu of the Kurunegala District, in the North-Western Province, and shown as lots 1, 1A, 2½, 10½, 3½, 5½, 9½, 9½, 10½, 16½, 17½, 20J, 20½, in preliminary plan 456½, and in the annexed diagrams, and containing in extent 51 acres and 3 roods, are the property of the Crown.

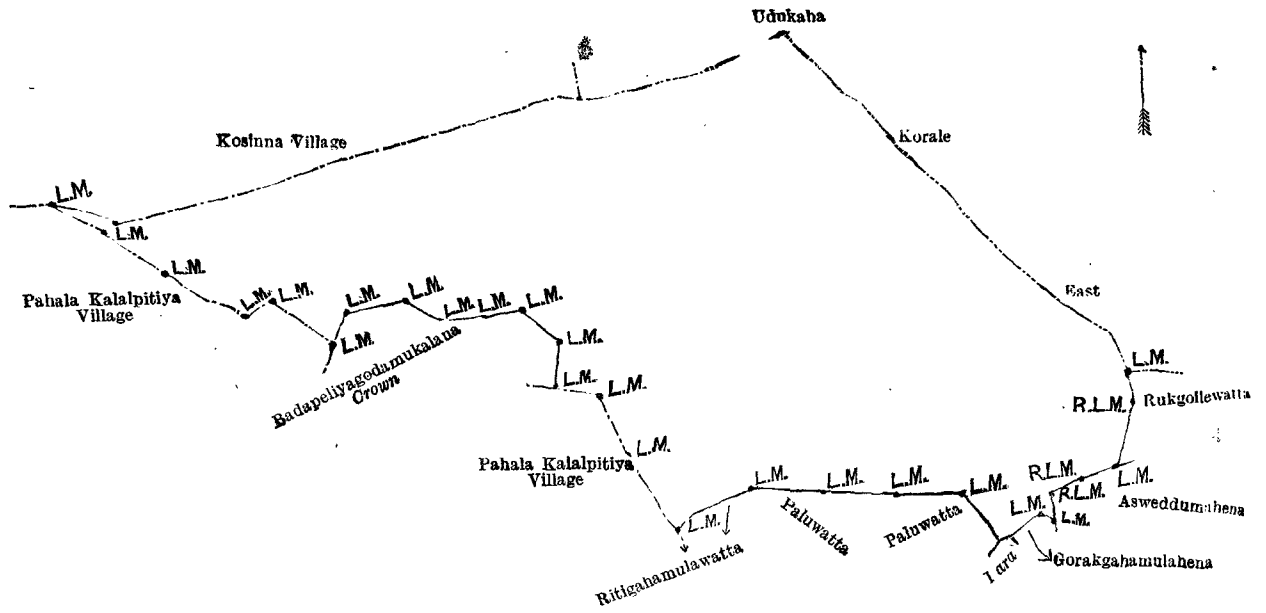
#### *Description of the Lands referred to.*

The following lots situated in the village of Ihalakalalpitiya, in the Udukaha Korale South of the Dambadeni hatpattu of the Kurunegala District, in the North-Western Province, as described in the annexed diagrams:—

#### I.—Preliminary plan 456½.

Lot.	Name of Land.	Extent, A. R. P.
1 ..	Badapeliyagodamukalana and Badaheliyamukalana ..	44 3 0

and bounded as follows: on the north by the village limit of Kosinna, the boundary of the Udukaha Korale East; on the east by the boundary of the Udukaha Korale East, Rukgollewatta claimed by Appuhami; on the south by Aswedduhena claimed by Wijekoon Mudiyansele, P. Chappuhami, Gorokgahamulahena claimed by H. Mudalihami, a para, Paluwatta claimed by Herat Samarakon Mudiyansele Banda, Korala, and others, Paluwatta claimed by Hetti Achchillage Mudalihami, Ritigahamulawatta claimed by Justina and others; on the west by the village limit of Pahala Kalalpitiya, Badapeliyagodamukalana claimed by the Crown, the village limit of Pahala Kalalpitiya.



Surveyor-General's Office,  
Colombo, February 16, 1915.

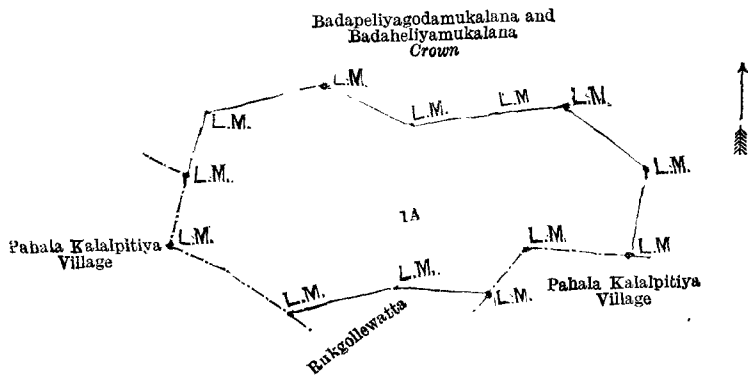
Scale of 8 Chains to an Inch.

G. K. THORNHILL,  
for Surveyor-General.

II.—Preliminary plan 456 1/2.

Lot.	Name of Land.	Extent, A. R. P.
1A ..	Badapeliyagodamukalana .. .. .	3 1 6

and bounded as follows : on the north and east by Badapeliyagodamukalana and Badaheliyamukalana claimed by the Crown ; on the south by the village limit of Pahala Kalalpitiya, Rukgollewatta claimed by Herat Samarakon Mudiyansele Banda Korala, and others, the village limit of Pahala Kalalpitiya ; on the west by the village of Pahala Kalalpitiya, Badapeliyagodamukalana and Badaheliyamukalana claimed by the Crown.



Surveyor-General's Office,  
Colombo, February 16, 1915.

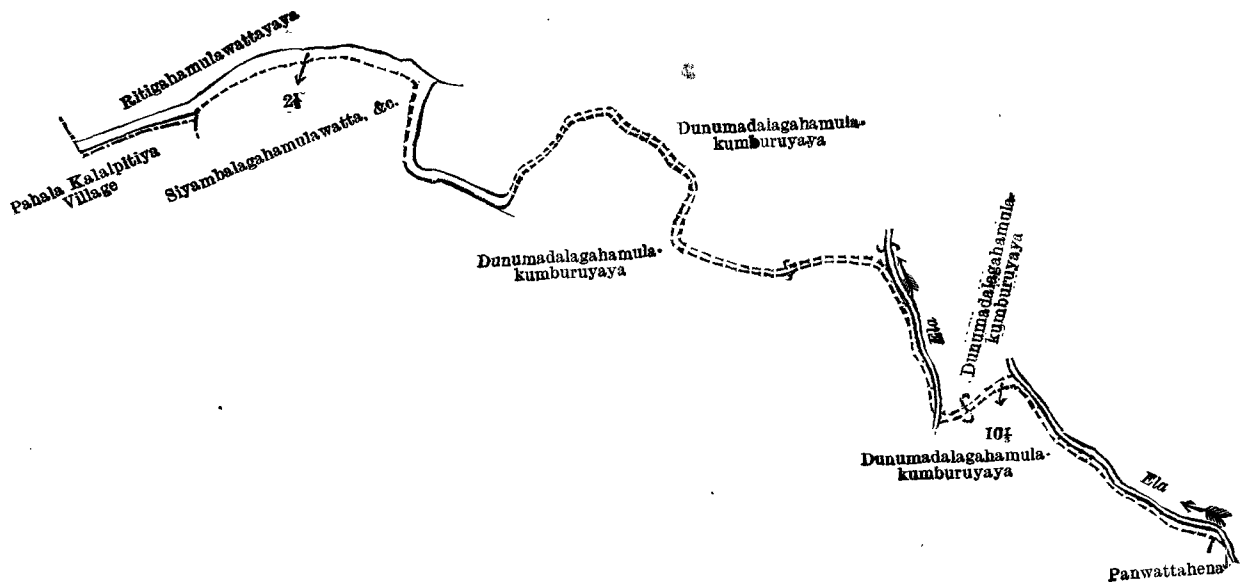
Scale of 4 Chains to an Inch.

G. K. THORNHILL,  
for Surveyor-General.

III.—Preliminary plan 456 1/2.

Lot.	Name of Land.	Extent, A. R. P.
2 1/2 ..	Gansabhawa para .. .. .	0 1 32
10 1/4 ..	Para (path) .. .. .	0 0 13
		0 2 5

and bounded as follows : on the north by Ritigahamulawattuyaya claimed by Justin and others, Dunumadalagahamulakumburayaya claimed by Punchi Menika and others ; on the east by an ela, Dunumadalagahamulakumburayaya claimed by Punchi Menika and others, an ela ; on the south by Panwattahena claimed by Herat Samarakon Mudiyansele Banda Korala, and another, Dunumadalagahamulakumburayaya claimed by Puncihi Menika and others, Siyambalagahamulawatta, &c., claimed by Madalihama, ex-Korala, and others, the village of Pahala Kalalpitiya ; on the west by the village limit of Pahala Kalalpitiya.



Surveyor-General's Office,  
Colombo, February 16, 1915.

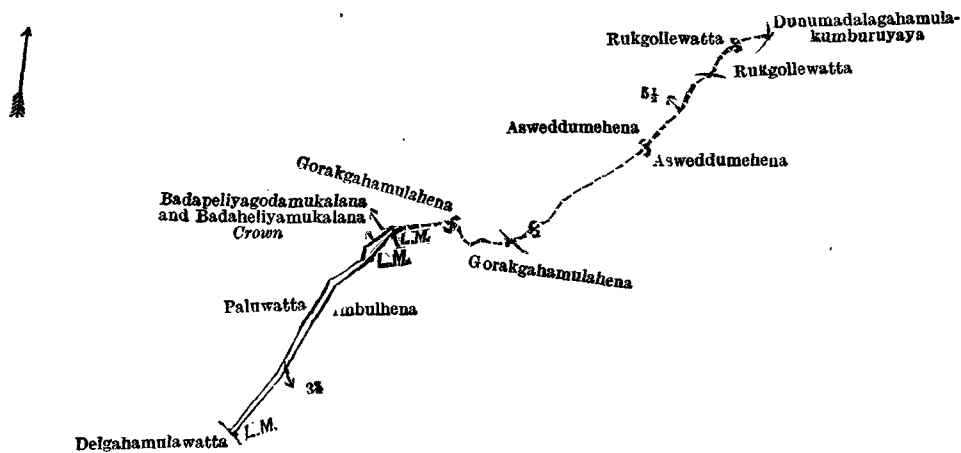
Scale of 4 Chains to an Inch.

G. K. THORNHILL,  
for Surveyor-General.

IV.—Preliminary plan 456 1/2.

Lot.	Name of Land.	Extent, A. R. P.
3 1/2	Para (path)	0 0 11
5 1/2	Para (footpath)	0 0 7
		0 0 18

and bounded as follows: on the north by Badapeliyagodamukalana and Badaheliyamukalana claimed by the Crown, Gorakgahamulahena claimed by Hetti Achchillage Mudalihami, Asweddumehena claimed by Wijekoon Mudiyansele Puchappuhami, Rukgollewatta claimed by Appuhami; on the east by Dunumadalagahamulakumburuyaya claimed by Puchi Menika and others; on the south by Rukgollewatta claimed by Appuhami, Asweddumehena claimed by Wijekoon Mudiyansele Puchappuhami, Gorakgahamulahena claimed by H. Mudalihami, Imbulhena claimed by Gamaralage Appuhami; on the west by Delgahamulawatta claimed by Samarakoon Mudiyansele Puchi Nilame and others, Paluwatta claimed by Herat Mudiyansele Banda, Korala, and others.



Surveyor-General's Office,  
Colombo, February 16, 1915.

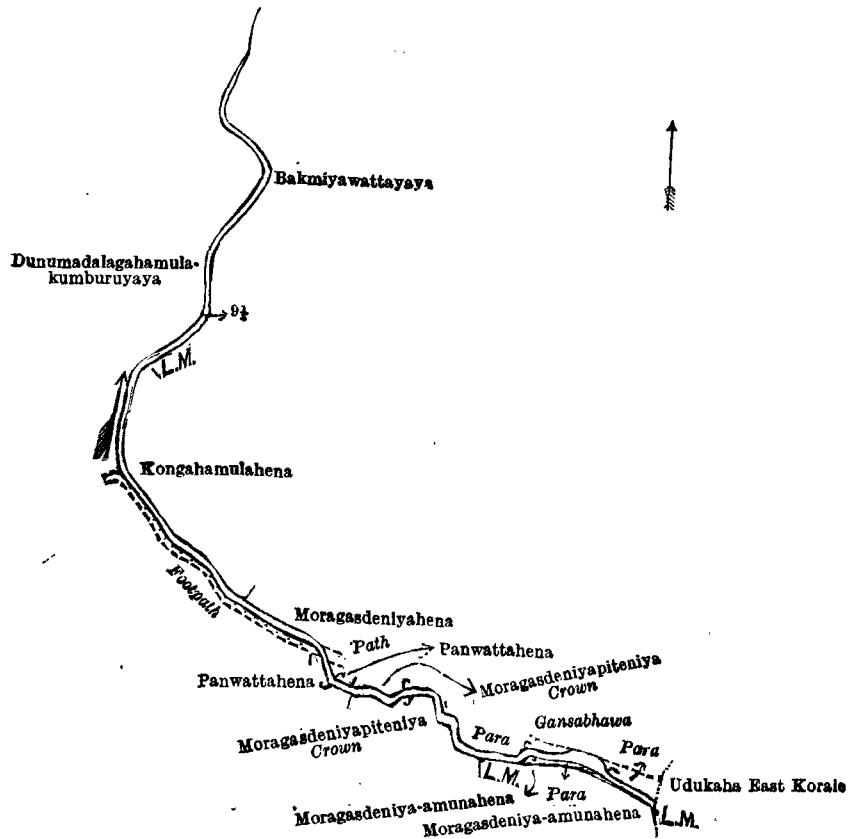
Scale of 4 Chains to an Inch.

G. K. THORNHILL,  
for Surveyor-General.

V.—Preliminary plan 456 1/2.

Lot.	Name of Land.	Extent, A. R. P.
9 1/2	Ela (stream)	0 1 5

and bounded as follows: on the north by Bakmiyawattayaya claimed by Kiriya and others, Kongahamulahena claimed by Devagiriheyalage Justina and Prancianna, Moragasdeniyahena claimed by Rankotipedidurayalage Baalaya, a path, Panwattahena claimed by H. S. M. Mudiyanse Coroner, and another, Moragasdeniyapitiyana claimed by the Crown, a para, a Gansabhawa para; on the east by the boundary of the Udukaha Korale East; on the south by Moragasdeniyamunahena claimed by Karana Pedige Somia and another, a para, Moragasdeniyamunahena claimed by Karanapedige Somia and another, Moragasdeniyapitiyana claimed by the Crown, Panwattahena claimed by Herat Samarakon Mudiyansele Mudiyanse Coroner, and Banda Korala, a footpath; on the west by Dunumadalagahamulakumburuyaya claimed by Puchi Menika and others.



Surveyor-General's Office,  
Colombo, February 16, 1915.

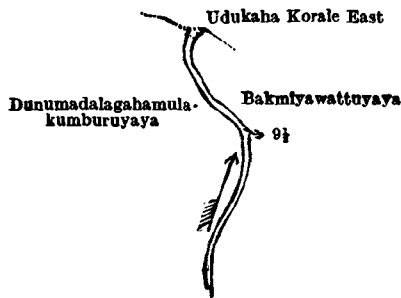
Scale of 4 Chains to an Inch.

G. K. THORNHILL,  
for Surveyor-General.

VI.—Preliminary plan 456 1/2.

Lot.	Name of Land.	Extent, A. R. P.
9 1/2	Ela (stream)	0 0 12

and bounded as follows : on the north by the boundary of the Udukaha Korale East ; on the east by Bakmiyawattayaya claimed by Kiriya and others ; on the south and west by Dunumadalagahamulakumburuyaya claimed by Punchi Menika and others.



Surveyor-General's Office,  
Colombo, February 16, 1915.

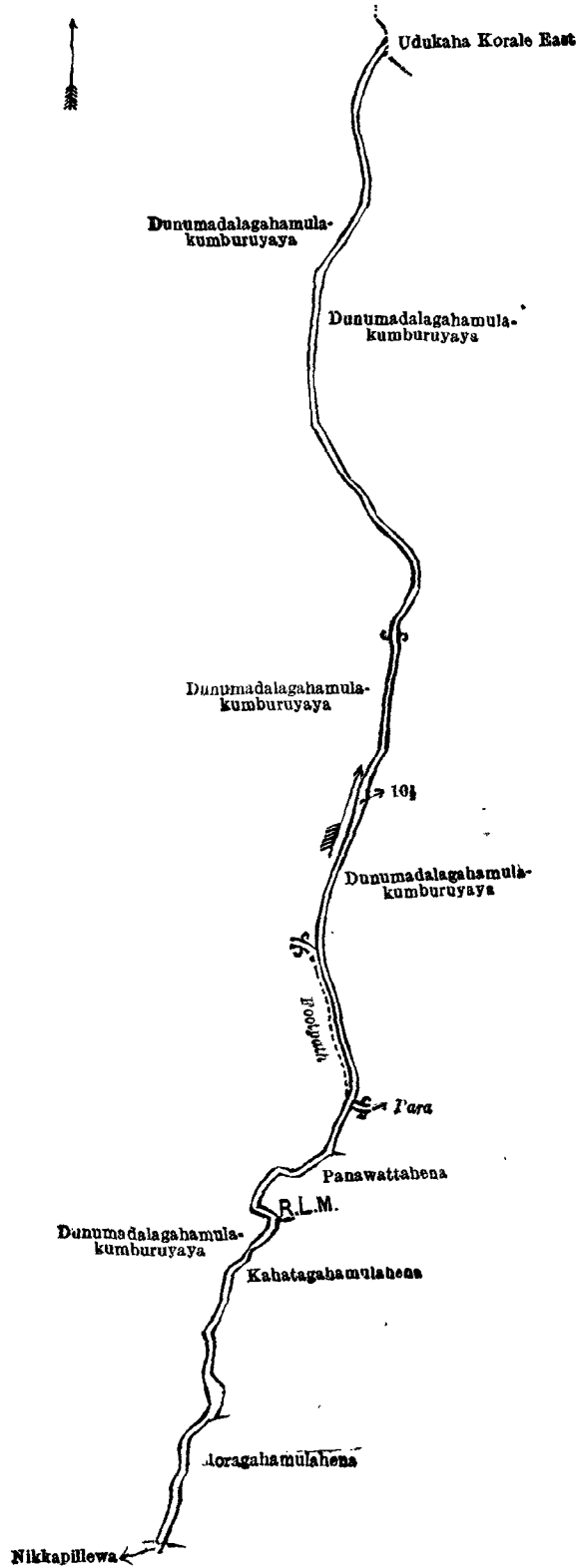
Scale of 4 Chains to an Inch.

G. K. THORNHILL,  
for Surveyor-General.

VII.—Preliminary plan 456 1/2.

Lot.	Name of Land.	Extent, A. R. P.
10 1/2	Ela (stream)	0 1 28

and bounded as follows : on the north by the boundary of the Udukaha Korale East ; on the east by Dunumadalagahamulakumburuyaya claimed by Punchi Menika and others, Panwattahena claimed by Herat Samarakon Mudiyanse Mudiyanse Coroner, and another, Kahatagahamulahena claimed by Rankotipedige Dingiriya and another, Moragahamulahena claimed by Herat Samarakon Mudiyanse Banda Korala, and others ; on the south by Nikkapillewa claimed by Herat Samarakon Mudiyanse Coroner, and others ; on the west by Dunumadalagahamulakumburuyaya claimed by Punchi Menika and others, a footpath, Dunumadalagahamulakumburuyaya claimed by Punchi Menika and others.



Surveyor-General's Office,  
Colombo, February 16, 1915.

Scale of 4 Chains to an Inch.

G. K. THORNHILL,  
for Surveyor-General.

VIII.—Preliminary plan 456½.

Lot.	Name of Land.	Extent, A. R. P.
16½	Ela (stream)	0 1 22

and bounded as follows: on the north by Nikkapillewa claimed by H. S. M. Mudiyanse Coroner, and another; on the east by Aswedduma claimed by Herat Samarakon Mudiyanse Coroner, Ambagahagodellawatta claimed by ditto, Kajugahamulahena claimed by Herat Mudiyanse Banda Korala, and others, Halgahamulahena claimed by Samarappuli Punchi Banda Jokinu and others, Mahahena claimed by Herat Samarakon Mudiyanse Coroner, Tippolahana claimed by Humbulua Siadoris; on the south by Kalalpitiya estate claimed by G. J. Green; on the west by the Kalalpitiya estate claimed by G. J. Green, Katuhenyaya claimed by Herat Samarakon Mudiyanse Coroner, Halgahamulahena claimed by Samarakon Punchi Banda Jokinu and others, Katuhenyaya claimed by Herat Samarakon Mudiyanse Coroner, Patanduhena and Mahayayahena claimed by Herat Samarakon Mudiyanse Banda Korala, and others, Jambugaha-arambewatta and Bomaluhahena claimed by H. Samarakon Mudiyanse Coroner.



Surveyor-General's Office,  
Colombo, February 16, 1915.

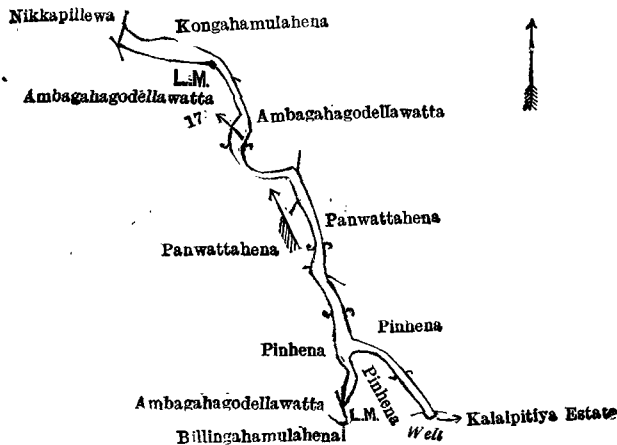
Scale of 4 Chains to an Inch.

G. K. THORNHILL,  
for Surveyor-General.

IX.—Preliminary plan 456 1/2.

Lot.	Name of Land.	Extent, A. R. P.
17 1/2	Ela (stream)	0 1 0

and bounded as follows: on the north by Kongahamulahena claimed by Rankotipedidurayalage Menika; on the east by Ambagahagodellawatta claimed by H. Samarakon Mudiyanse Coroner, Panwattahena claimed by ditto and another, Pinhena claimed by the Kalalpitiya Vihare; on the south by the Kalalpitiya estate claimed by Mr. G. J. Green, Pinhena claimed by the Kalalpitiya Vihare, Billingahamullahena claimed by H. Samarakon Mudiyanse Coroner; on the west by Ambagahagodellawatta claimed by H. Samarakon Mudiyanse Coroner, Pinhena claimed by the Kalalpitiya Vihare, Panwattahena claimed by H. S. Mudiyanse Coroner, another, Ambagahagodellawatta claimed by H. S. Mudiyanse Coroner, Dikapillewa claimed by ditto and others.



Surveyor-General's Office,  
Colombo, February 16, 1915.

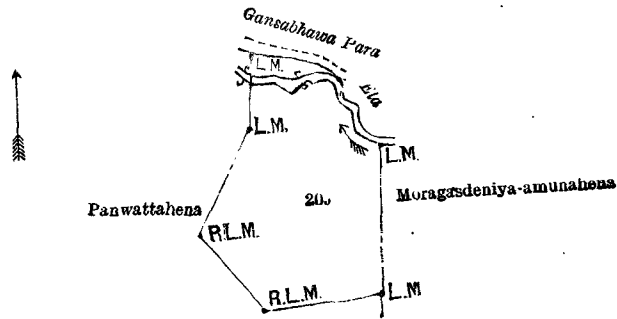
Scale of 4 Chains to an Inch.

G. K. THORNHILL,  
for Surveyor-General.

X.—Preliminary plan 456½.

Lot.	Name of Land.	Extent, A. R. P.
20J	Moragasdeniyapitaniya (cemetery)	1 1 24

and bounded as follows : on the north by the Gansabhawa path, an ela ; on the east by Moragasdeniya-amunahena claimed by Karanapedige Somia and another ; on the south and west by Panwattahena claimed by Herat Samarakon Mudiyanse-lage Mudiyanse Coroner, and Banda Korala.



Surveyor-General's Office,  
Colombo, February 16, 1915.

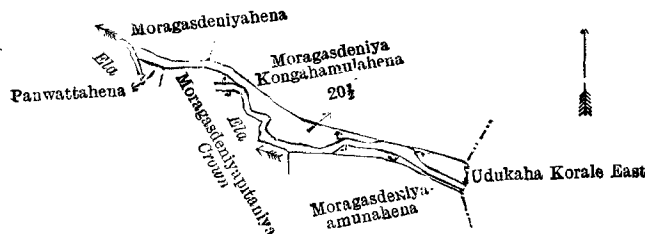
Scale of 4 Chains to an Inch.

G. K. THORNHILL,  
for Surveyor-General.

XI.—Preliminary plan 456½.

Lot.	Name of Land.	Extent, A. R. P.
20½	Gansabhawa para	0 1 0

and bounded as follows : on the north by Moragasdeniyehena claimed by Rankotipedidurayalage Balaya, Moragasdeniya-kongahamulahena claimed by Herat Samarakon Mudiyanse-lage Banda Korala ; on the east by the boundary of the Udukaha Korala East ; on the south by Moragasdeniya-amunahena claimed by Karunapedige Somia and another, an ela, Moragasdeniyapitaniya belonging to the Crown, Panwattahena claimed by Herat Samarakon Mudiyanse-lage Mudiyanse Coroner, and another ; on the west by an ela.



Surveyor-General's Office,  
Colombo, March 5, 1915.

Scale of 4 Chains to an Inch.

G. K. THORNHILL,  
for Surveyor-General.

T. G. WILLETT,  
Special Officer.

January 12, 1916.

Kurunegala S. O. No. 1,283.

Order under Section 2 of "The Waste Lands Ordinances of 1897, 1899, 1900, and 1903,"  
declaring Lands to be Crown Property.

In the matter of the lands commonly called or known as part of Maha-oya, ela, &c., situate in the village of Ogamuwa, in the Udukaha Korale South of the Dambadeni hatpattu of the Kurunegala District, in the North-Western Province, and of "The Waste Lands Ordinances of 1897, 1899, 1900, and 1903."

THE notice required by section 1 of "The Waste Lands Ordinances of 1897, 1899, 1900, and 1903," having been duly published in manner prescribed by that section in respect of the above-named lands (*vide* Notice No. 5,621), and no claim having been made to the said lands or to any interest therein within the period of three months from the date specified in the said notice, I, Thomas Graham Willett, Special Officer appointed under section 28 of the said Ordinances, under and by virtue of the powers vested in me in that behalf by section 2 of the said Ordinances, do hereby on January 12, 1916, order and declare that the said lands, as more fully described herein below, situate in the village of Ogamuwa, in the Udukaha Korale South of the Dambadeni hatpattu of the Kurunegala District, in the North-Western Province, and shown as lots 2½, 2½, 2½, 3, 6, 7, 7A, 7½, 7½ in preliminary plan No. 483, and in the annexed diagram, and containing in extent 103 acres 3 roods and 2 perches, are the property of the Crown.

Description of the Lands referred to.

The following lots situated in the village of Ogamuwa, in the Udukaha Korale South of the Dambadeni hatpattu of the Kurunegala District, in the North-Western Province, as described in the annexed diagram :—

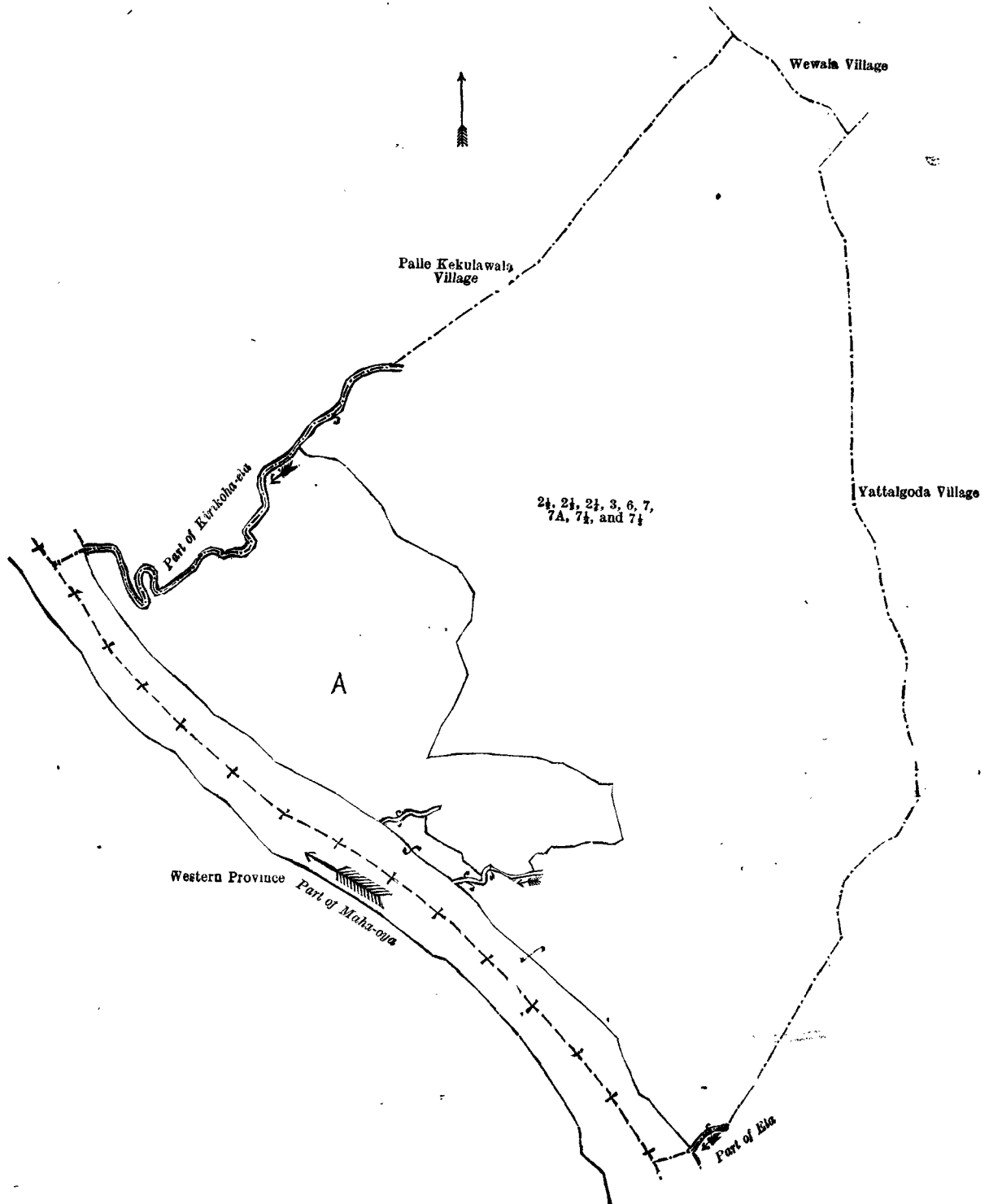
Preliminary plan 483.

Lot.	Name of Land.	Extent, A. R. P.	Lot.	Name of Land.	Extent, A. R. P.
2½	Part of Maha-oya	7 1 14	7A	Kosgahamulahena <i>alias</i> Dehigaha-	6 0 0
2½	Ela	0 0 10		mulahena	0 0 12
2½	Part of Kirikoha-ela	0 0 37	7½	Ela	0 0 3
3	Polkatumukalana	78 1 30	7½	Part of ela	
6	Udakotuwedeniya	1 0 16			103 3 2
7	Kosgahamulahena <i>alias</i> Dehigaha-	10 2 0			
	mulahena				

and bounded as follows: on the north by the village limit of Pallekekulawala, the village limit of Wewala; on the east by the village limit of Yattalgoda; on the south by the village limit of Yattalgoda (a part of ela), the boundary of the Western Province (a part of Maha-oya); on the west by the boundary of the Western Province (part of Maha-oya), the village limit of Pallekekulawala (a part of the Kirikoha-ela).

NOTE.—The following lots lying within the above boundaries are excluded from this order, and their aggregate acreage of 23 acres 3 roods and 37 perches is not included in the acreage of 103 acres of 3 roods and 2 perches given above:—

Preliminary plan 483.				Extent, A.	R.	P.
Lot.	..	Name of Land.	..	..	..	..
A2	..	Talgahamulahenawatta	..	16	3	11
A2A	..	Talgahamulahena	..	2	2	6
A4	..	Talgahamulawatta	..	1	0	15
A5	..	Kosgahakumbura	..	3	2	5
				23	3	37



Surveyor-General's Office,  
Colombo, March 1, 1915.

Scale of 8 Chains to an Inch.

G. K. THORNHILL,  
for Surveyor-General.

T. G. WILLETT,  
Special Officer.

January 12, 1916.



**Kurunegala S. O. No. 1,284.**

**Order under Section 2 of "The Waste Lands Ordinances of 1897, 1899, 1900, and 1903,"  
declaring Lands to be Crown Property.**

In the matter of the lands commonly called or known as road from Bingiriya to Ihala Molelipitiya, Bingiriya-ela, situate in the village of Rambagama, in the Kinyama korale of the Katugampola hatpattu of the Kurunegala District, in the North-Western Province, and of "The Waste Lands Ordinances of 1897, 1899, 1900, and 1903."

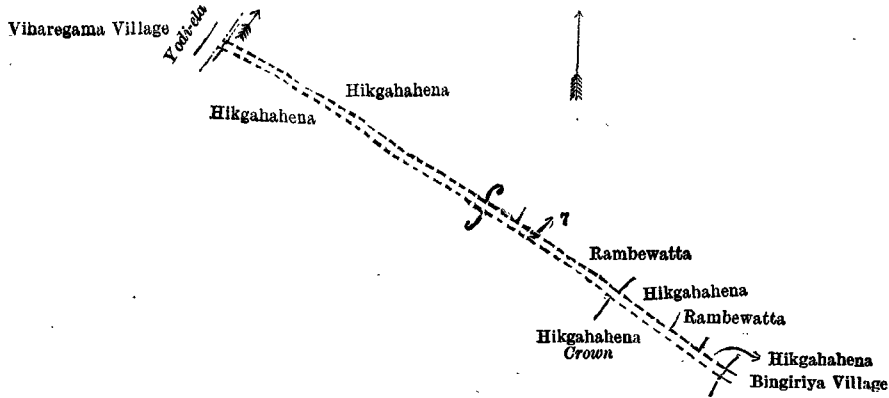
THE notice required by section 1 of "The Waste Lands Ordinances of 1897, 1899, 1900, and 1903," having been duly published in manner prescribed by that section in respect of the above-named lands (*vide* Notice No. 4,971), and no claim having been made to the said lands or to any interest therein within the period of three months from the date specified in the said notice, I, Thomas Graham Willett, Special Officer appointed under section 28 of the said Ordinances, under and by virtue of the powers vested in me in that behalf by section 2 of the said Ordinances, do hereby on January 4, 1916, order and declare that the said lands, as more fully described herein below, situate in the village of Rambagama, in the Kinyama korale of the Katugampola hatpattu of the Kurunegala District, in the North-Western Province, and shown as lots 7 and 8 in preliminary plan 1,444 and in the annexed diagrams, and containing in extent 2 acres 1 rood and 15 perches, are the property of the Crown.

*Description of the Lands referred to.*

The following lots situated in the village of Rambagama, in the Kinyama korale of the Katugampola hatpattu of the Kurunegala District, in the North-Western Province, as described in the annexed diagrams:—

Lot.	Name of Land.	I.—Preliminary plan 1,444.	Extent, A. R. P.
7	Road from Bingiriya to Ihala Molelipitiya		0 3 16

and bounded as follows: on the north by Hikgahahena sold to Kuranage Lawrence Perera under the Waste Lands Ordinances, Rambewatta claimed by Attadassi Unnanse of Viharegama, &c., Hikgahahena sold to Kuranage Lawrence Perera under the Waste Lands Ordinances, Rambewatta sold to Kuranage Lawrence Perera under the Waste Lands Ordinances, Hikgahahena sold to Kuranage Lawrence Perera under the Waste Lands Ordinances; on the east by the village limit of Bingiriya; on the south by Hikgahahena to be declared the property of the Crown under the Waste Lands Ordinances, Hikgahahena sold to Kuranage Lawrence Perera under the Waste Lands Ordinances; on the west by the village limit of Viharegama (Yodi-ela).



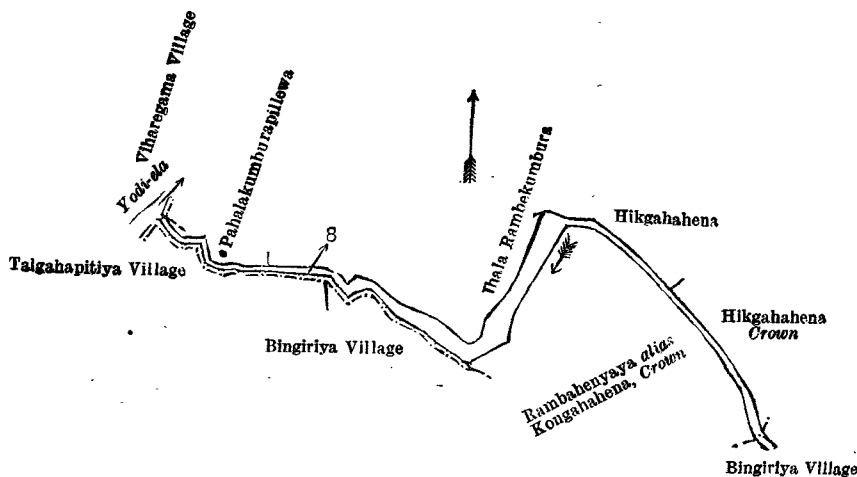
Surveyor-General's Office,  
Colombo, October 11, 1915.

Scale of 8 Chains to an Inch.

G. K. THORNHILL,  
for Acting Surveyor-General.

Lot.	Name of Land.	II.—Preliminary plan 1,444.	Extent, A. R. P.
8	Bingiriya-ela		1 1 39

and bounded as follows: on the north by Pahalakumburepillawa (private), Ihalakumbura claimed by Attadassi Unnanse of Viharegama, &c., Hikgahahena sold to Kuranage Lawrence Perera under the Waste Lands Ordinances; on the east by Hikgahahena sold to Kuranage Lawrence Perera under the Waste Lands Ordinances, Hikgahahena to be declared the property of the Crown under the Waste Lands Ordinances; on the south by village limit of Bingiriya, Rambahenyaya *alias* Kongahahena to be declared the property of the Crown under the Waste Lands Ordinances, the village limit of Bingiriya, the village limit of Talgahapitiya; on the west by the village limit of Viharegama (Yodi-ela).



Surveyor-General's Office,  
Colombo, October 11, 1915.

Scale of 8 Chains to an Inch.

G. K. THORNHILL,  
for Acting Surveyor-General.

T. G. WILLET,  
Special Officer.

January 4, 1916.

**Kurunegala S. O. No. 1,285.****Order under Section 4, Sub-section (1), of "The Waste Lands Ordinances of 1897, 1899, 1900, and 1903," declaring Lands to be Crown Property.**

In the matter of the lands commonly called or known as Hikgahahena, Rambahenyaya *alias* Kongahahena, situate in the village of Rambagama, in the Kinyama korale of the Katugampola hatpattu of the Kurunegala District, in the North-Western Province, and of "The Waste Lands Ordinances of 1897, 1899, 1900, and 1903."

WHEREAS in pursuance of section 1 of the said Ordinances it was duly notified on August 8, 1913, that if no claim to the lands commonly called or known as Hikgahahena, Rambahenyaya *alias* Kongahahena, situate in the village of Rambagama, in the Kinyama korale of the Katugampola hatpattu of the Kurunegala District, in the North-Western Province, containing in extent 9 acres 2 roods and 18 perches, and shown as lots 1 and 3 in preliminary plan 1,444, and in the annexed diagram, was made to John Murray Davies, Special Officer appointed under section 28 of the said Ordinances, within the period of three months from the date specified in such notice, such lands would be declared the property of the Crown, and dealt with on account of the Crown (*vide* Notice No. 4,971):

And whereas Kuranage Lawrence Perera made claim thereto, and whereas the said claimant by an agreement in writing dated July 2, 1914, in consideration of being declared the purchaser of 26 acres more or less to cover lot 1A of the notice, and of the block survey preliminary plan 1,444 and a portion of lot 1 of the same notice, and block survey preliminary plan, now shown as lot 1B on the same block survey preliminary plan, for a sum of Rs. 780, withdrew his claim to the above-mentioned lots 1 and 3 of this order, I, Thomas Graham Willett, Special Officer appointed under section 28 of the said Ordinances, under and by virtue of the powers vested in me in that behalf by section 4 of the said Ordinances, do hereby on January 4, 1915, order and declare under section 4, sub-section (1), of the said Ordinances, that the said lands, as more fully described herein below, are the property of the Crown.

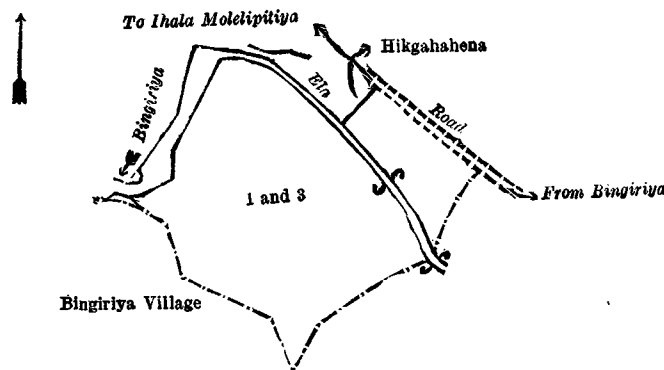
*Description of the Lands referred to.*

The following lots situated in the village of Rambagama, in the Kinyama korale of the Katugampola hatpattu of the Kurunegala District, in the North-Western Province, as described in the annexed diagram:—

## Preliminary plan 1,444.

Lot.	Name of Land.	Extent, A. R. P.
1	Hikgahahena	1 1 19
3	Rambahenyaya <i>alias</i> Kongahahena	8 0 39
		9 2 18

and bounded as follows: on the north by Bingiriya-ela, Hikgahahena sold to Kuranage Lawrence Perera under the Waste Lands Ordinances; on the east by the road from Ihalamolaelipitiya to Bingiriya, the village limit of Bingiriya (Bingiriya-ela); on the south by the village limit of Bingiriya; on the west by the village limit of Bingiriya, the Bingiriya-ela.



Surveyor-General's Office,  
Colombo, October 11, 1915.

Scale of 8 Chains to an Inch.

G. K. THORNHILL,  
for Acting Surveyor-General.

January 4, 1916.

T. G. WILLET,  
Special Officer.

**Anuradhapura S. O. No. 760.****Order under Section 2 of "The Waste Lands Ordinances of 1897, 1899, 1900, and 1903," declaring Lands to be Crown Property.**

In the matter of the lands commonly called or known as Galkadawalanda, Moragahamukalana, &c., situate in the village of Galkadawala, in the Ihala Kende tulana of the Kende korale of the Nuwaragam palata, in the North-Central Province, and of "The Waste Lands Ordinances of 1897, 1899, 1900, and 1903."

THE notice required by section 1 of "The Waste Lands Ordinances of 1897, 1899, 1900, and 1903," having been duly published in manner prescribed by that section in respect of the above-named lands (*vide* Notice No. 5,625), and no claim having been made to the said lands or to any interest therein within the period of three months from the date specified in the said notice, I, Thomas Graham Willett, Special Officer appointed under section 28 of the said Ordinances, under and by virtue of the powers vested in me in that behalf by section 2 of the said Ordinances, do hereby on January 12, 1916, order and declare that the said lands, as more fully described herein below, situate in the village of Galkadawala, in the Ihala Kende tulana of the Kende korale of the Nuwaragam palata, in the North-Central Province, and shown as lots 1, 2, 3, 3A, 3B, 3E, 4, 5, 6, 7, 10, 11, 15, 17, 17B, 18, 24, 24A, 24B, 25, 25D, 27, 33, 34, 35, 36, 37, 38, 39, 40, 41, 43, 44, 45, 46, 47, 30A, 32, 32A, 32B, 42 in preliminary plan 594 and in the annexed diagrams, and containing in extent 798 acres 3 roods and 2 perches, are the property of the Crown.

*Description of the Lands referred to.*

The following lots situated in the village of Galkadawala, in the Ihala Kende tulana of the Kende korale of the Nuwaragam palata, in the North-Central Province, as described in the annexed diagrams:—

I.—Preliminary plan 594.

Lot.	Name of Land.	Extent, A. R. P.	Lot.	Name of Land.	Extent, A. R. P.
1	Galkadawalalanda	20 2 6	25	Galkadawalamukalana	60 2 2
2	Moragahamukalana	180 1 9	25D	Bund reservation	0 1 11
3	Galkadawalalanda	130 3 19	27	Kongahahena	7 2 7
3A	Do.	29 2 27	33	Footpath	0 0 36
3B	Do.	125 0 36	34	Do.	0 0 18
3E	Do.	4 0 12	35	Ela	0 0 19
4	Galkadawalamukalana	20 3 22	36	Footpath	0 0 29
5	Do.	33 1 4	37	Ela	0 0 20
6	Do.	3 3 21	38	Footpath	0 0 24
7	Kohcumbagaswewa	3 0 23	39	Stream	0 0 33
10	Galkadawalawewa	65 0 21	40	Footpath	1 2
11	Bund reservation	2 1 12	41	Ela	0 0 9
15	Tisbamba	3 0 27	43	Do.	0 1 11
17	Galkadawalalanda	89 1 30	44	Do.	0 1 14
17B	Bund reservation	1 0 31	45	Footpath	0 0 1
18	Karuwagaswewa	5 0 11	46	Do.	0 1 12
24	Chena	8 2 3	47	Ela	0 0 33
24A	Cemetery reservation	0 2 2			
24B	Footpath reservation	0 0 8			
					798 1 5

and bounded as follows : on the north by the village limit of Ihalagama ; on the east by the village limit of Ihala Kolongaswewa, the village limit of Konakumbukwewa ; on the south by the village limit of Konakumbukwewa, the village limit of Massalewa ; on the west by the village limit of Kapirigama, the village limit of Weddewa.

NOTE.—The following lots lying within the above boundaries are excluded from this part of the order, and their aggregate acreage of 149 acres 2 roods and 35 perches is not included in the acreage of 798 acres 1 rood and 5 perches given above :—

Preliminary plan 594.

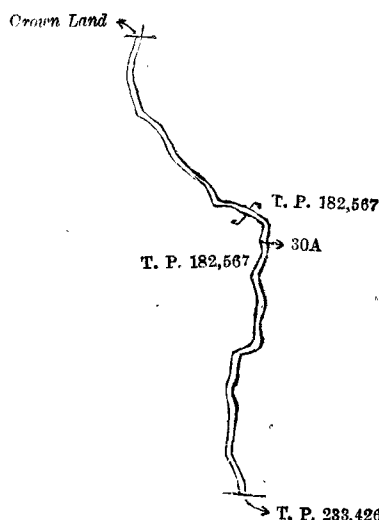
Lot.	Name of Land.	Extent, A. R. P.	Lot.	Name of Land.	Extent, A. R. P.
A 12	Siyambalahawatta	1 2 0	A 29	T. Ps. 234,830, 234,831, & 245,007	12 3 22
A 17C	Chena	2 1 4	A 30	T. Ps. 182,567, 229,373, & 233,426	33 1 24
A 17D	Do.	7 1 32	A 30A	Stream	0 1 4
A 19	Accarakumbura, T. Ps. 185,249 and 230,568	12 0 4	A 31	T. P. 245,003	2 2 0
A 19A	Accarakumbura	0 3 31	A 32	Stream	0 0 9
A 19B	Do.	0 0 32	A 32A	Do.	0 0 8
A 19C	Do.	0 0 15	A 32B	Do.	0 0 5
A 19D	Do.	0 0 16	2A	Pansalaidama	0 0 10
A 20	Dambagahawatta	3 1 6	3C	Palugahahena	6 0 2
A 21	Puranawela	32 2 22	3D	Ranawahena	2 0
A 22	T. P. 224,566	0 2 6	8	T. P. 279,383	5 3 26
A 25A	Ankendakahakele	2 0 11	9	T. P. 185,250	2 1 13
A 25B	Forest	1 3 13	13	Kosgahawatta	3 3 9
A 25C	Do.	1 0 7	14	Kajugahawatta	0 1 28
A 26	T. P. 233,419	4 1 0	16	T. P. 232,734	1 0 26
A 27A	Chena	2 0 26	17A	Chena	0 1 30
A 27B	Do.	1 3 28	42	Stream	0 0 11
A 28	T. Ps. 229,653 and 233,502	3 3 16			
					149 2 35

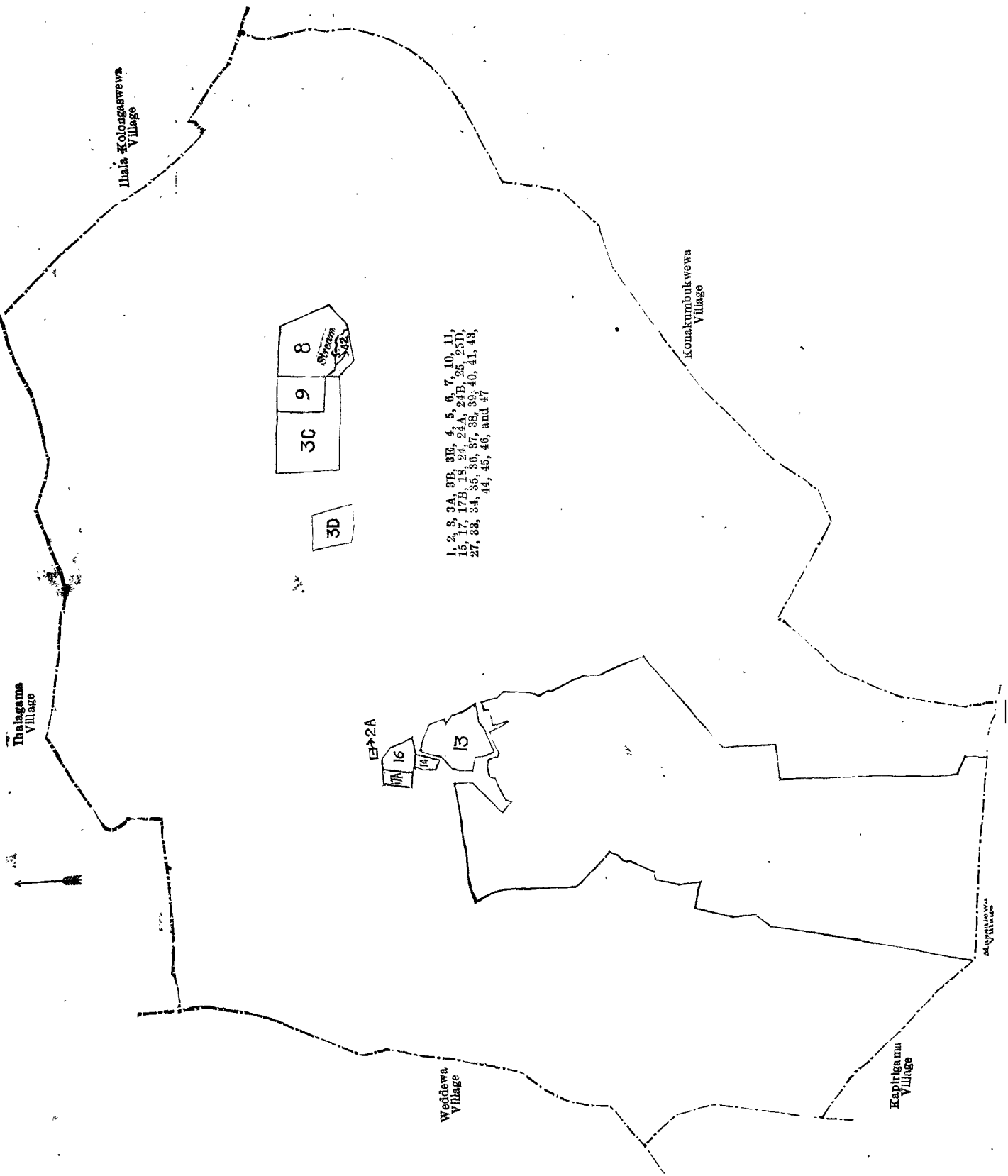
[For Diagram see page 94.]

II.—Preliminary plan 594.

Lot.	Name of Land.	Extent, A. R. P.
30A	Stream	0 1 4

and bounded as follows : on the north by the Crown land ; on the east by T. P. 182,567 ; on the south by T. P. 233,426 ; on the west by T. P. 182,567.





Surveyor-General's Office,  
Colombo, February 25, 1915.

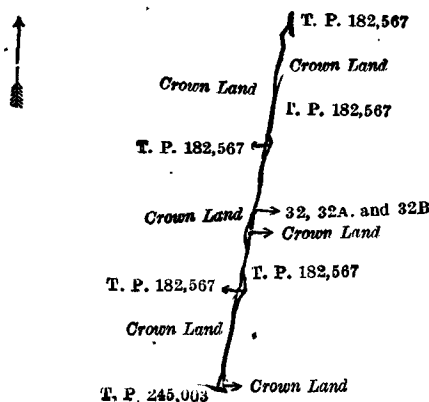
Scale of 16 Chains to an Inch.

G. K. THORNHILL,  
for Surveyor-General.

III.—Preliminary plan 594.

Lot.	Name of Land.	Extent, A. R. P.
32	Stream	0 0 9
32A	Do.	0 0 8
32B	Do.	0 0 5
		0 0 22

and bounded as follows : on the north by the Crown land ; on the east by T. P. 182,567, the Crown land, T. P. 182,567, the Crown land, T. P. 182,567, the Crown land ; on the south by T. P. 245,003 ; on the west by the Crown land, T. P. 182,567, the Crown land, T. P. 182,567, the Crown land.



Surveyor-General's Office,  
Colombo, February 25, 1915

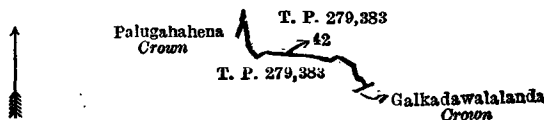
Scale of 8 Chains to an Inch.

G. K. THORNHILL,  
for Surveyor-General.

IV.—Preliminary plan 594.

Lot.	..	Stream	..	..	..	..	..	Extent, A. R. P.
42	..	Stream	..	..	..	..	..	0 0 11

and bounded as follows : on the north by T. P. 279,383 ; on the east by T. P. 279,383 ; on the south by Galkadawalalanda claimed by the Crown, T. P. 279,383 ; on the west by T. P. 279,383, Palugahahena claimed by the Crown.



Surveyor-General's Office,  
Colombo, February 25, 1915.

Scale of 8 Chains to an Inch.

G. K. THORNHILL,  
for Surveyor-General.

T. G. WILLETT,  
Special Officer.

January 12, 1916.

Anuradhapura S. O. No. 761.

Order under Section 2 of "The Waste Lands Ordinances of 1897, 1900, and 1903,"  
declaring Lands to be Crown Property.

In the matter of the lands commonly called or known as Bogahaelahenyaya, Chena, Gurukandegamamukalana, &c., situate in the village of Gurukandegama, in the Alutkadawat tulana of the Kadawat korale of the Nuwaragam palata, in the North-Central Province, and of "The Waste Lands Ordinances of 1897, 1899, 1900, and 1903."

THE notice required by section 1 of "The Waste Lands Ordinances of 1897, 1899, 1900, and 1903," having been duly published in manner prescribed by that section in respect of the above-named lands (*vide* Notice No. 5,628), and no claim having been made to the said lands or to any interest therein within the period of three months from the date specified in the said notice, I, Thomas Graham Willett, Special Officer appointed under section 28 of the said Ordinances, under and by virtue of the powers vested in me in that behalf by section 2 of the said Ordinances, do hereby on January 22, 1916, order and declare that the said lands, as more fully described herein below, situate in the village of Gurukandegama, in the Alutkadawat tulana of the Kadawat korale of the Nuwaragam palata, in the North-Central Province, and shown as lots 1, 1A, 1B, 1F, 1G, 2, 3, 5, 7, 8, 9, 9½, 10, 11, 12, 12½, 13, 14, 15, 16, 17, 18, 19, 20, 21, 22, 23 in preliminary plan 638 and in the annexed diagram, and containing in extent 726 acres 2 roods and 17 perches, are the property of the Crown.

Description of the Lands referred to.

The following lots situated in the village of Gurukandegama, in the Alutkadawat tulana of the Kadawat korale of the Nuwaragam palata, in the North-Central Province, as described in the annexed diagram :—

Preliminary plan 638.

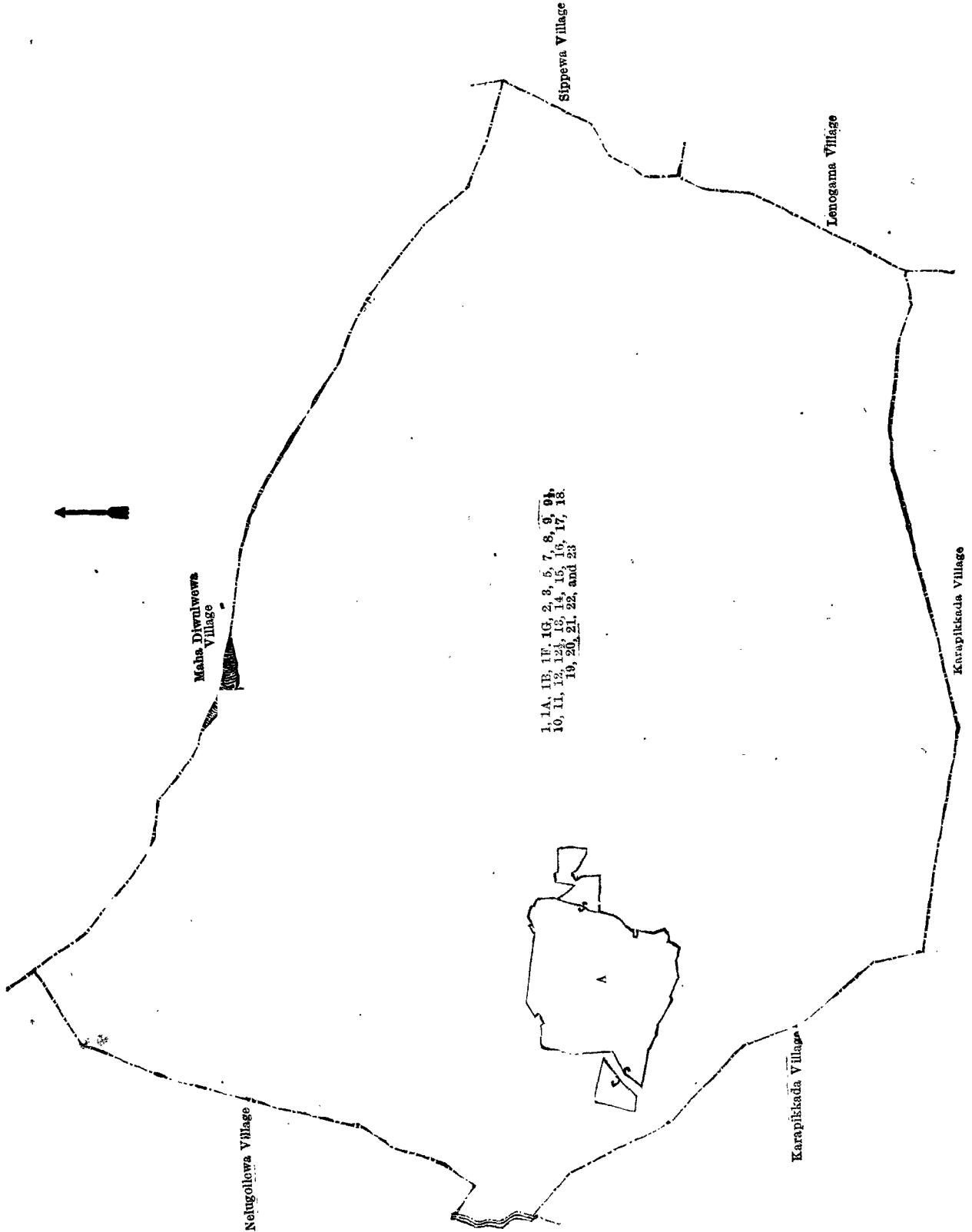
Lot.	Name of Land.	Extent, A. R. P.	Lot.	Name of Land.	Extent, A. R. P.
1	Bogahaelahenyaya	.. 584 3 0	12½	Footpath	.. 0 0 3
1A	Chena	.. 6 0 27	13	Do.	.. 0 0 26
1B	Do.	.. 16 1 0	14	Bund reservation	.. 1 2 16
1F	Do.	.. 0 1 39	15	Wana-ela (stream)	.. 0 0 1
1G	Do.	.. 0 0 6	16	Horow-ela (stream)	.. 0 0 1
2	Gurukandegamamukalana	.. 54 1 24	17	Kudawewa (abandoned tank bund)	.. 1 2 0
3	Gurukandegamawewa (tank)	.. 51 1 34	18	Galkande-ela (stream)	.. 0 1 1
5	Tisbamba	.. 1 3 36	19	Bogaha-ela (stream)	.. 0 3 2
7	Palugahamukalana	.. 1 2 20	20	Galkandewewa (abandoned tank bund)	.. 0 3 1
8	Wan-ela (stream)	.. 0 0 32	21	Galkande-ela (stream)	.. 0 2 0
9	Footpath	.. 0 0 18	22	Bogaswewa (abandoned tank bund)	.. 0 1 20
9½	Do.	.. 0 0 1	23	Chena	.. 1 1 30
10	Stream	.. 0 0 16			
11	Habawewa (abandoned tank)	.. 1 0 20			
12	Footpath	.. 0 0 19			
					726 2 17

and bounded as follows : on the north by the village limit of Mahadiwulwewa ; on the east by the village limit of Sippewa, the village limit of Lenogama ; on the south by the village limit of Karapikkada ; on the west by the village limit of Karapikkada, the village limit of Nelugollewa.

NOTE.—The following lots lying within the above boundaries are excluded from this order, and their aggregate acreage of 26 acres and 10 perches is not included in the acreage of 726 acres 2 roods and 17 perches given above :—

Preliminary plan 638.

Lot.	Name of Land.	Extent, A. R. P.	Lot.	Name of Land.	Extent, A. R. P.
A 1C	Chena	.. 1 1 26	A 6	Mahawela	.. 22 0 10
A 1D	Do.	.. 0 2 29	A 6A	Do.	.. 0 0 5
A 1E	Do.	.. 1 0 7			
A 4	Gangoda	.. 0 3 13			26 0 10



Surveyor-General's Office,  
Colombo, August 23, 1915.

Scale of 16 Chains to an Inch.

G. K. THORNHILL,  
for Surveyor-General.

January 22, 1916.

T. G. WILLETT,  
Special Officer.

**Anuradhapura S. O. No. 762.****Order under Section 2 of "The Waste Lands Ordinances of 1897, 1899, 1900, and 1903,"  
declaring Lands to be Crown Property.**

In the matter of the lands commonly called or known as Ikirigollewemukalana, Ikirigollewewewa (tank bund), Landukele, &c., situate in the village of Ikirigollewa, in the Ihala Kende tulana of the Kende korale of the Nuwaragam palata, in the North-Central Province, and of "The Waste Lands Ordinances of 1897, 1899, 1900, and 1903."

THE notice required by section 1 of "The Waste Lands Ordinances of 1897, 1899, 1900, and 1903," having been duly published in manner prescribed by that section in respect of the above-named lands (*vide* Notice No. 5,627), and no claim having been made to the said lands or to any interest therein within the period of three months from the date specified in the said notice, I, Thomas Graham Willett, Special Officer appointed under section 28 of the said Ordinances, under and by virtue of the powers vested in me in that behalf by section 2 of the said Ordinances, do hereby on January 24, 1916, order and declare that the said lands, as more fully described herein below, situate in the village of Ikirigollewa, in the Ihala Kende tulana of the Kende korale of the Nuwaragam palata, in the North-Central Province, and shown as lots 1, 2, 3, 3A, 4A, 6, 7, 7A, 8, 8A, 8B, 9, 10, 11, 12, 13, 14, 15 in preliminary plan 605 and in the annexed diagram, and containing in extent 353 acres 3 roods and 21 perches, are the property of the Crown.

*Description of the Lands referred to.*

The following lots situated in the village of Ikirigollewa, in the Ihala Kende tulana of the Kende korale of the Nuwaragam palata, in the North-Central Province, as described in the annexed diagram:—

## Preliminary plan 605.

Lot.	Name of Land.	Extent, A. R. P.	Lot.	Name of Land.	Extent, A. R. P.
1 ..	Ikirigollewemukalana	.. 137 3 17	8B ..	Ikirigollewekele	.. 0 0 24
2 ..	Ikirigollewewewa (tank bund)	.. 56 3 4	9 ..	Adipara	.. 0 0 6
3 ..	Landukele	.. 22 3 18	10 ..	Do.	.. 0 0 26
3A ..	Do.	.. 0 3 10	11 ..	Do.	.. 0 0 32
4A ..	Accaraidama	.. 0 1 22	12 ..	Do.	.. 0 0 8
6 ..	Ikirigollewepuranawelagangoda	.. 0 0 26	13 ..	Wan-ela	.. 0 2 1
7 ..	Tisbamba	.. 1 1 6	14 ..	Adipara	.. 0 0 3
7A ..	Do.	.. 0 2 0	15 ..	Ela	.. 0 1 26
8 ..	Ikirigollewekele	.. 131 1 23			
8A ..	Do.	.. 0 1 9			353 3 21

and bounded as follows: on the north by the village limit of Yakadutuwwewa; on the east by the village limit of Yakadutuwwewa, the village limit of Rotawewa, the village limit of Dunuwattegama; on the south by the village limit of Konketupotana, the village limit of Gonapetiyawa; on the west by the village limit of Kudagama, the village limit of Kongollewa.

NOTE.—The following lots lying within the above boundaries are excluded from this order, and their aggregate acreage of 37 acres 3 roods and 9 perches is not included in the acreage of 353 acres 3 roods and 21 perches given above:—

## Preliminary plan 605.

Lot.	Name of Land.	Extent, A. R. P.
A 4 ..	T. Ps. 267,222, 267,393	.. 6 1 12
A 5 ..	Ikirigollewapuranawela	.. 31 1 37
		37 3 9

[For Diagram see page 98.]

**Order under Section 2 of "The Waste Lands Ordinances of 1897, 1899, 1900, and 1903,"  
declaring Land to be Crown Property.**

In the matter of the land commonly called and known as Ottukulikadu, situate in the village of Kattaikadu, in Akkarai Pattu South, in the Puttalam pattu division of the Puttalam District, in the North-Western Province, and of "The Waste Lands Ordinances of 1897, 1899, 1900, and 1903."

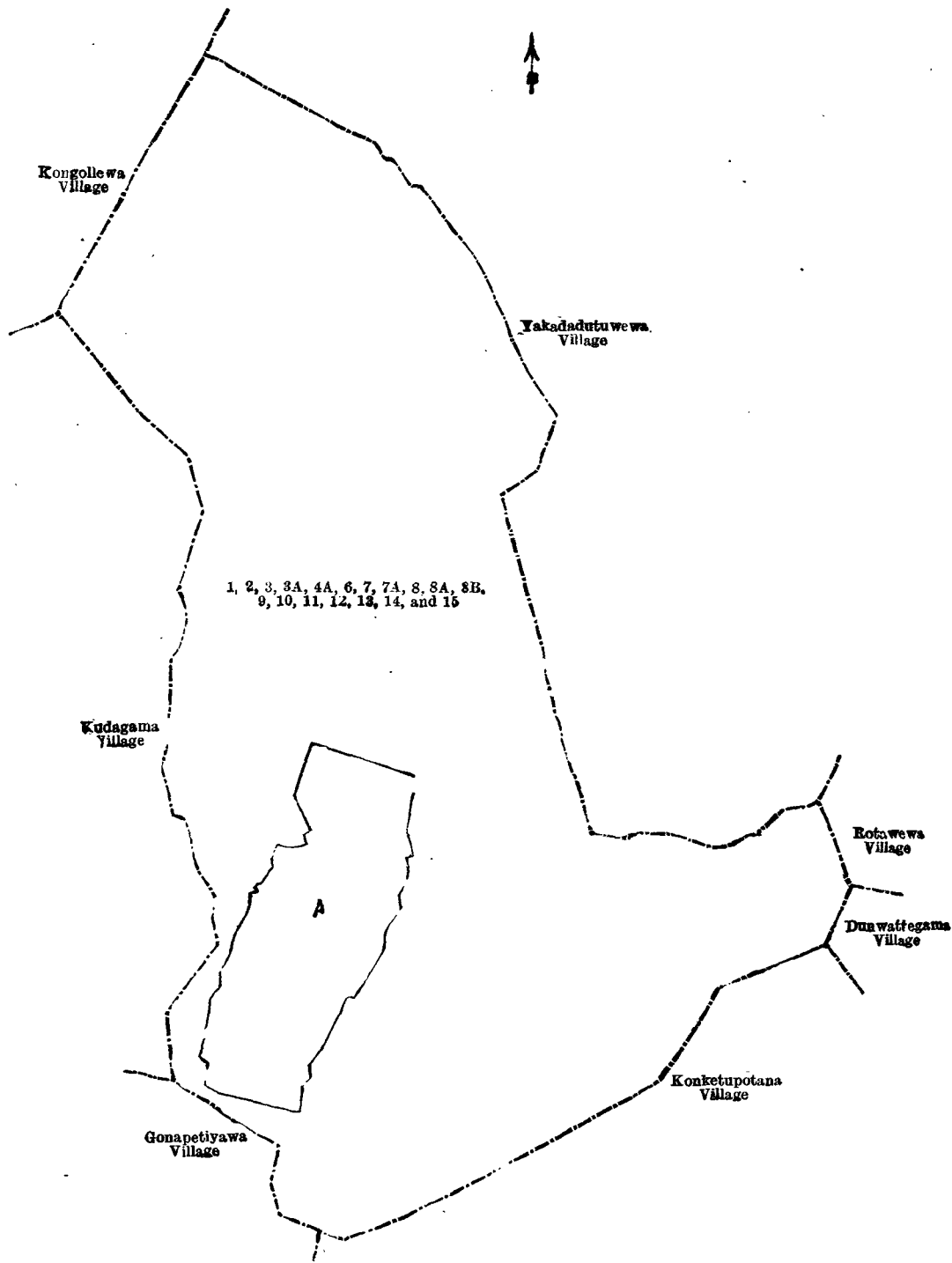
THE notice required by section 1 of "The Waste Lands Ordinances of 1897, 1899, 1900, and 1903," having been duly published in manner prescribed by that section in respect of the above-named land (*vide* Notice No. 5,646), and no claim having been made to the said land or to any interest therein within the period of three months from the date specified in the said notice, I, Charles Henry Collins, Assistant Government Agent of the Puttalam and Chilaw Districts, under and by virtue of the powers vested in me in that behalf by section 2 of the said Ordinances, do hereby on January 25, 1916, order and declare that the said land, as more fully described herein below, situate in the village of Kattaikadu, in Akkarai Pattu South, in the Puttalam pattu division of the Puttalam District, in the North-Western Province, and shown as lot 1875 in preliminary plan 4,272 and in the annexed diagram, and containing in extent 1 rood and 31 perches, is the property of the Crown.

*Description of the Land referred to.*

The following lot situated in the village of Kattaikadu, in Akkarai Pattu South, in the Puttalam pattu division of the Puttalam District, in the North-Western Province, as described in the annexed diagram:—

## Preliminary plan 4,272.

Lot.	Name of Land.	Extent, A. R. P.
1875 ..	Ottukulikadu (reservation for road)	.. 0 1 31



Surveyor-General's Office,  
Colombo, November 11, 1914.

Scale of 16 Chains to an Inch.

January 24, 1916.

T. G. WILLETT,  
Special Officer.

G. K. THORNHILL,  
for Acting Surveyor-General.

and bounded as follows : on the north by Ottukulikadu belonging to the Crown ; on the east by Crown reservation ; on the south by Ottukulikadu sold by the Crown to A. Juanpillai, Ottukulikadu belonging to the Crown and Rittukulikadu alias Ottukulikadu sold by the Crown to A. Simanpillai and others ; and on the west by Ottukulikadu belonging to the Crown.



Surveyor-General's Office,  
Colombo, June 28, 1915.

Scale of 4 Chains to an Inch.

January 25, 1916.

C. H. COLLINS,  
Assistant Government Agent,  
Puttalam and Chilaw Districts.

C. R. LUNDIE,  
for Surveyor-General.



## PRELIMINARY NOTICES.

## Kurunegala Notice No. 5,759.

## Notice under "The Waste Lands Ordinances of 1897, 1899, 1900, and 1903."

TAKE notice that unless within three months from February 18, 1916, the persons, if any, who claim any interest in the lands hereinafter mentioned or in any one or more of such lands or to some interest therein make claim in person or in writing to the said lands or any of them or to some interest therein to T. G. Willett, Esq., Special Officer appointed under section 28 of "The Waste Lands Ordinances of 1897, 1899, 1900, and 1903," at his office at Fort, Colombo :

Such Special Officer, in pursuance of the powers vested in him by the said Ordinances, will declare by writing under his hand that the said lands, or such of them as to which no claim has been made, are the property of the Crown.

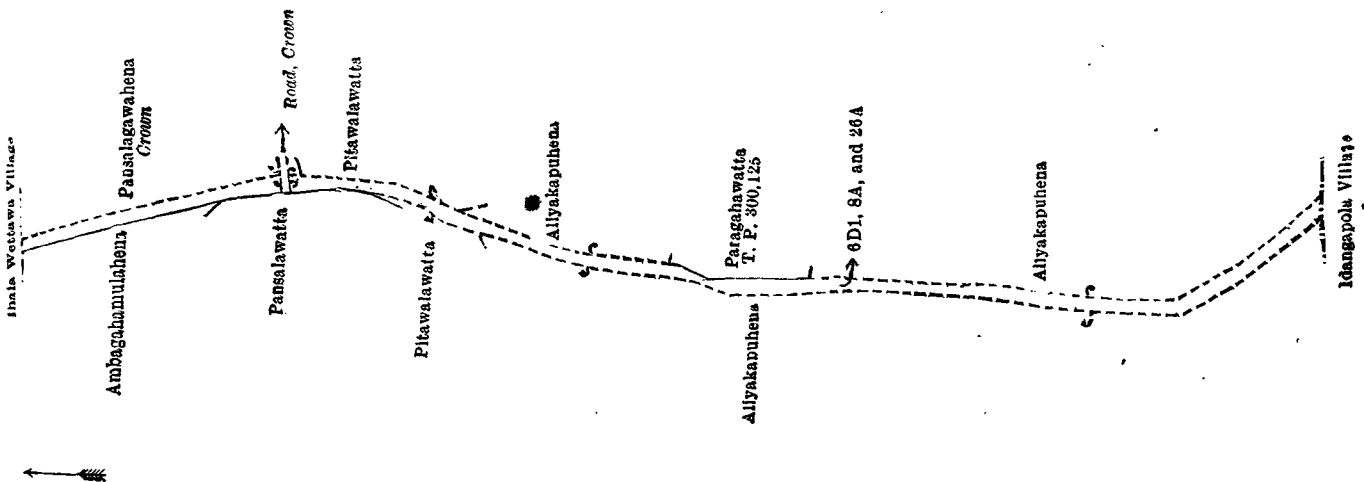
T. G. WILLETT,  
Special Officer.

*Description of the Lands referred to.*

The following lots situated in the village of Pahalawettawa, in the Udukaha Korale East of the Dambadeni hatpattu of the Kurunegala District, in the North-Western Province, as described in the annexed diagram :—

Lot.	Road	Name of Land.	Preliminary plan 438.			Extent, A. R. P.
6D1	..	Road	..	..	..	0 0 34
8A	..	Do.	..	..	..	0 0 18
26A	..	Do.	..	..	..	0 2 6
						0 3 18

and bounded as follows : on the north by the village limit of Ihalawettawa ; on the east by Pansalagawahena claimed by the Crown, a road declared to be the property of the Crown under the Waste Lands Ordinances, Pitawalawatta claimed by Herat Mudiyansele Banda Korala and others, Aliyakapuhena claimed by Herat Mudiyansele Banda Korala and others, Paragahawatta sold by the Crown (T. P. 300,125), Aliyakapuhena claimed by Herat Mudiyansele Banda Korala and others ; on the south by the village limit of Idangapola ; on the west by Aliyakapuhena claimed by Herat Mudiyansele Banda Korala and others, Pitawalawatta claimed by Herat Mudiyansele Banda Korala and others, Pansalawatta private, Ambaghamulahena claimed by Weeragola Mudiyansele Mudalihami and others.



Surveyor-General's Office,  
Colombo, September 23, 1915.

Scale of 4 Chains to an Inch.

Kurunegala S. O. 9—1916.

G. K. THORNHILL,  
for Acting Surveyor-General.

## Kurunegala Notice No. 5,760.

## Notice under "The Waste Lands Ordinances of 1897, 1899, 1900, and 1903."

TAKE notice that unless within three months from February 18, 1916, the persons, if any, who claim any interest in the lands hereinafter mentioned or in any one or more of such lands or to some interest therein make claim in person or in writing to the said lands or any of them or to some interest therein to T. G. Willett, Esq., Special Officer appointed under section 28 of "The Waste Lands Ordinances of 1897, 1899, 1900, and 1903," at his office at Fort, Colombo :

Such Special Officer, in pursuance of the powers vested in him by the said Ordinances, will declare by writing under his hand that the said lands, or such of them as to which no claim has been made, are the property of the Crown.

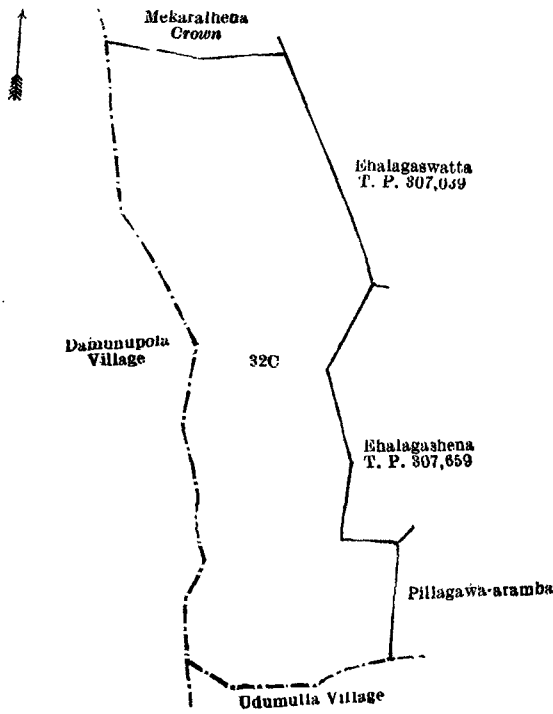
T. G. WILLETT,  
Special Officer.

*Description of the Lands referred to.*

The following lots situated in the village of Pannala, in the Udukaha Korale East of the Dambadeni hatpattu of the Kurunegala District, in the North-Western Province, as described in the annexed diagrams :—

Lot.	Name of Land.	I.—Preliminary plan 417.			Extent, A. R. P.
32C	.. Nugawelakele	..	..	..	5 0 5

and bounded as follows : on the north by Mekarathena belonging to the Crown ; on the east by Ehalagaswatta sold by the Crown (T. P. 307,039), Ehalagashena sold by the Crown (T. P. 307,659), Pillagawa-aramba claimed by Ranamuka Mudiyan-selage Appuhamy and others ; on the south by the village limit of Udumulla ; on the west by the village limit of Damunupola.



Surveyor-General's Office,  
Colombo, September 25, 1915.

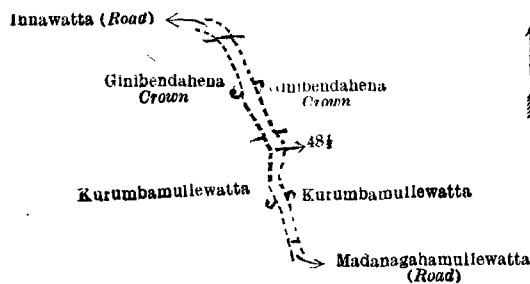
Scale of 4 Chains to an Inch.

G. K. THORNHILL,  
for Acting Surveyor-General.

II.—Preliminary plan 417.

Lot.	Name of Land.	Extent, A. R. P.
48½	Ginipendawatta (road)	0 0 15

and bounded as follows : on the north by Innawatta (road) claimed by Ranatunge Mudiyan-selage Banda, Ginibendahena belonging to the Crown ; on the east by Ginibendahena belonging to the Crown, Kurumbamullewatta claimed by Appuhami and others ; on the south by Madanagahamullewatta (road) claimed by Manannalage Ausadiya ; on the west by Kurumbamullewatta claimed by Appuhami and others, Ginibendahena belonging to the Crown.



Surveyor-General's Office,  
Colombo, September 25, 1915.

Scale of 4 Chains to an Inch.

G. K. THORNHILL,  
for Acting Surveyor-General.

Kurunegala S. O. 10—1916.

**Kurunegala Notice No. 5,761.**

Notice under "The Waste Lands Ordinances of 1897, 1899, 1900, and 1903."

TAKE notice that unless within three months from February 18, 1916, the persons, if any, who claim any interest in the lands hereinafter mentioned or in any one or more of such lands or to some interest therein make claim in person or in writing to the said lands or any of them or to some interest therein to T. G. Willett, Esq., Special Officer appointed under section 28 of "The Waste Lands Ordinances of 1897, 1899, 1900, and 1903," at his office at Fort, Colombo :

Such Special Officer, in pursuance of the powers vested in him by the said Ordinances, will declare by writing under his hand that the said lands, or such of them as to which no claim has been made, are the property of the Crown.

T. G. WILLETT,  
Special Officer.

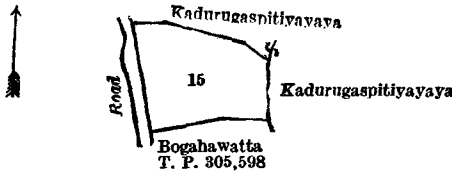
*Description of the Lands referred to.*

The following lots situated in the village of Mayilla, in the Rekko pattu korale of the Dambadeni hatpattu of the Kurunegala District, in the North-Western Province, as described in the annexed diagrams :—

I.—Preliminary plan 1,496.

Lot.	Name of Land.	Extent, A. R. P.
15	Ikkamullapillewa	0 2 0

and bounded as follows : on the north by Kadurugasptiyayaya (private); on the east by Kadurugasptiyayaya (private) on the south by Bogahawatta sold by the Crown (T. P. 305,598); on the west by a road.



Surveyor-General's Office,  
Colombo, April 15, 1915.

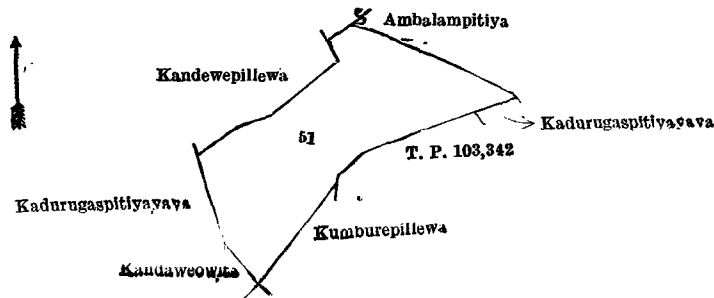
Scale of 4 Chains to an Inch.

G. K. THORNHILL,  
for Surveyor-General.

II.—Preliminary plan 1,496.

Lot.	Name of Land.	Extent, A. R. P.
51	Ambalanpitiya	1 1 19

and bounded as follows : on the north by Ambalanpitiya claimed by Liyanadurayalage Meniki and Vedadurayalage Menika; on the east by Kadurugasptiyayaya (private), T. P. 103,342; on the south by Kumburepillewa claimed by Pidiwilla temple, Kandaweowita claimed by Kiralage Batti and others; on the west by Kadurugasptiyayaya (private), Kandewepillewa claimed by Kiralage Ukkuwa and others.



Surveyor-General's Office,  
Colombo, April 15, 1915.

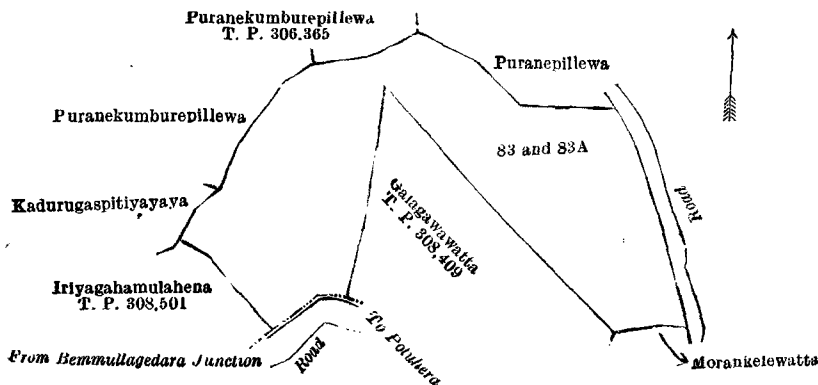
Scale of 4 Chains to an Inch.

G. K. THORNHILL,  
for Surveyor-General.

III.—Preliminary plan 1,496.

Lot.	Name of Land.	Extent, A. R. P.
83	Galagawawatta	1 3 6
83A	Do.	1 1 36
		3 1 2

and bounded as follows : on the north by Puranekumburepillewa sold by the Crown (T. P. 306,365), Puranepillewa claimed by D. Mudalihami; on the east by a road; on the south by Morankelewatta claimed by the heirs of Seeduwa Mudiyanseleage Appuhami Arachchi, Galagawawatta sold by the Crown (T. P. 308,409), the road from Potuhera to Bemmullagedera junction; Iriyaghamulahena sold by the Crown (T. P. 308,501); on the west by Kadurugasptiyayaya (private), Puranekumburepillewa sold by the Crown.



Surveyor-General's Office,  
Colombo, April 15, 1915.

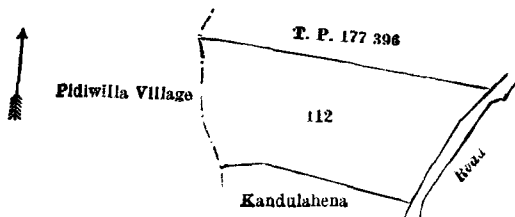
Scale of 4 Chains to an Inch.

G. K. THORNHILL,  
for Surveyor-General.

IV.—Preliminary plan 1,496.

Lot.	Name of Land.	Extent, A. R. P.
112 ..	Kandulehena ..	1 1 11

and bounded as follows: on the north by T. P. 177,396; on the east by a road; on the south by Kandulahena sold by the Crown; on the west by the village limit of Pidiwilla.



Surveyor-General's Office,  
Colombo, April 15, 1915.

Scale of 4 Chains to an Inch.

G. K. THORNHILL,  
for Surveyor-General.

Kurunegala S. O. 11—1916.

**Kurunegala Notice No. 5,762.**

**Notice under "The Waste Lands Ordinances of 1897, 1899, 1900, and 1903."**

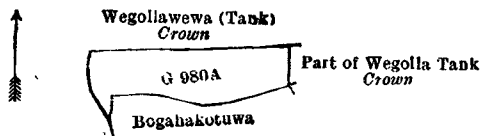
TAKE notice that unless within three months from February 18, 1916, the persons, if any, who claim any interest in the land hereinafter mentioned make claim in person or in writing to the said land or to some interest therein to T. G. Willett, Esq., Special Officer appointed under section 28 of "The Waste Lands Ordinances of 1897, 1899, 1900, and 1903," at his office at Fort, Colombo:

Such Special Officer, in pursuance of the powers vested in him by the said Ordinances, will declare by writing under his hand that the said land, to which no claim has been made, is the property of the Crown.

T. G. WILLETT,  
Special Officer.

*Description of the Land referred to.*

The land commonly called or known as part of Wegolla tank, situated in the village of Wegolla, in the Mahagalboda Egoda korale of the Hiriyala hatpattu of the Kurunegala District, in the North-Western Province, containing in extent 1 rood and 26 perches shown as lot G 980A in preliminary plan 1,977 and in the annexed diagram; and bounded as follows: on the north by Wegollawewa (tank) to be declared to be the property of the Crown under the Waste Lands Ordinances; on the east by part of Wegolla tank to be declared to be the property of the Crown under the Waste Lands Ordinances; on the south by Bogahakotuwa claimed by Menika Naide and others; on the west by Wegollawewa (tank) to be declared to be the property of the Crown under the Waste Lands Ordinances.



Surveyor-General's Office,  
Colombo, July 19, 1915.

Scale of 4 Chains to an Inch.

G. K. THORNHILL,  
for Surveyor-General.

Kurunegala S. O. 12—1916.

**Puttalam Notice No. 5,763.**

**Notice under "The Waste Lands Ordinances of 1897, 1899, 1900, and 1903."**

TAKE notice that unless within three months from February 18, 1916, the persons, if any, who claim any interest in the lands hereinafter mentioned or in any one or more of such lands appear before the Assistant Government Agent of the Puttalam and Chilaw Districts of the North-Western Province, at his office in Puttalam, and make claim in person or in writing to the said lands or any of them or to some interest therein:

Such Assistant Government Agent, in pursuance of the powers in him vested by the said Ordinances, will declare by writing under his hand that the said lands, or such of them as to which no claim has been made, are the property of the Crown.

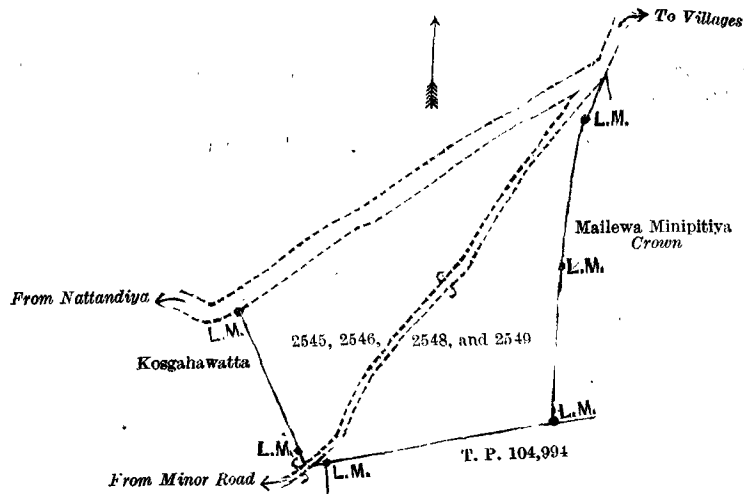
C. H. COLLINS,  
Assistant Government Agent,  
Puttalam and Chilaw Districts.

*Description of the Lands referred to.*

The following lots situated in the village Mailewa, in Nattandiya palata of Pitigal Korale Central, Chilaw District, of the North-Western Province, as described in the annexed diagram:—

Preliminary plan 4,449.			Extent, A. R. P.
Lot.	Name of Land.		
2545 ..	Mailewa minipitiya (burial ground) ..	..	1 1 11
2546 ..	Do. ..	..	1 1 24
2548 ..	Mailewa minipitiya (reservation for road) ..	..	0 1 14
2549 ..	Do. ( do. ) ..	..	0 0 13
			3 0 22

and bounded as follows: on the east by Mailewa minipitiya land unclaimed by the Crown; on the south by land described in title plan No. 104,994 and Kosgahawatta claimed by Sardial Appuhamy and others; and on the west by road from Nattandiya.



Surveyor-General's Office,  
Colombo, November, 1915.

Scale of 4 Chains to an Inch.

C. R. LUNDIE,  
for Acting Surveyor-General.

**Colombo Notice No. 5,764.**

**Notice under "The Waste Lands Ordinances of 1897, 1899, 1900, and 1903."**

TAKE notice that unless within three months from February 18, 1916, the persons, if any, who claim any interest in the land hereinafter mentioned appear before the Assistant Government Agent of the Colombo and Negombo Districts of the Western Province, at his office in Colombo, and make claim in person or in writing to the said land or to some interest therein :

Such Assistant Government Agent, in pursuance of the powers in him vested by the said Ordinances, will declare by writing under his hand that the said land, to which no claim has been made, is the property of the Crown.

C. V. BRAYNE,  
Assistant Government Agent,  
Colombo and Negombo Districts.

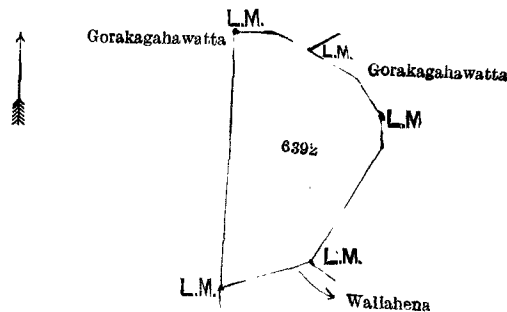
*Description of the Land referred to.*

The following lot situated in the village of Madoluwawa, in Meda pattu of Hewagam korale, in the Colombo District of the Western Province, as described in the annexed diagram :—

Preliminary plan 15,779.

Lot.	Name of Land.	Extent, A. R. P.
6392	Gorakagahawatta	1 1 2

and bounded as follows : on the north-east by Gorakagahawatta settled on Moos Asai Shaik Hiptula Bhai Abdul Ali of 4th Cross street, Colombo, and Gorakagahawatta settled on Mahabalage Don Simon Jayawardena of Padukka and Abeysinghage Don Amis Appu of Karagampitiya ; on the south-east by Gorakagahawatta settled on Mahabalage Don Simon Jayawardena of Padukka and Abeysinghage Don Amis Appu of Karagampitiya and Wallahena settled on Hulawali Nekkatiye *alias* Weerakonga Nekkatiye Bachehi Fernando of Madoluwawa ; and on the west by Gorakagahawatta settled on Moos Asai Shaik Hiptula Bhai Abdul Ali of 4th Cross street, Colombo.



Surveyor-General's Office,  
Colombo, December 16, 1915.

Scale of 4 Chains to an Inch.

C. R. LUNDIE,  
for Surveyor-General.