



# Ceylon Government Gazette

Published by Authority.

No. 6,782 — FRIDAY, MARCH 3, 1916.

PART I.—General : Minutes, Proclamations, Appointments, and General Government Notifications.	PART III.—Provincial Administration.
PART II.—Legal and Judicial.	PART IV.—Land Settlement.
	PART V.—Mercantile, Marine, Municipal, Local, &c.

Separate paging is given to each Part, in order that it may be filed separately.

## Part IV.—Land Settlement.

	PAGE		PAGE
Final Orders .. .. .	129	Preliminary Notices .. .. .	138

### FINAL ORDERS.

Kurunegala S. O. No. 1,290.

**Order under Section 4, Sub-section (1), of "The Waste Lands Ordinances of 1897, 1899, 1900, and 1903," declaring Lands to be Crown Property.**

In the matter of the lands commonly called or known as Galkaruwehena, Kongahawatta, situate in the village of Korakahapokuna, in the Kinyama korale of the Katugampola hatpattu of the Kurunegala District, in the North-Western Province, and of "The Waste Lands Ordinances of 1897, 1899, 1900, and 1903."

WHEREAS in pursuance of section 1 of the said Ordinances it was duly notified on April 3, 1914, that if no claim to the lands commonly called or known as Galkaruwehena, Kongahawatta, situate in the village of Korakahapokuna, in the Kinyama korale of the Katugampola hatpattu of the Kurunegala District, in the North-Western Province, containing in extent 145 acres 1 rood and 34 perches, and shown as lots 1, 1C, 1D, 1E, 1H, 17 in preliminary plan 1,383 and in the annexed diagrams, was made to John Murray Davies, Special Officer appointed under section 28 of the said Ordinances, within the period of three months from the date specified in such notice, such lands would be declared the property of the Crown, and dealt with on account of the Crown (*vide* Notice No. 5,172) :

And whereas (1) Hiti Mudiyansele Hetuhamy, (2) ditto Sundarahamy, (3) ditto Herat Hamy, (4) ditto Appuhamy, (5) ditto Punchirala, (6) ditto Dingiri Banda (minor), (7) ditto Menikralla, (8) Guruhamige Lama Etana, (9) Patirannehelage Mudalihamy, (10) ditto Ukkuralla, (11) Ratnayaka Mudiyansele Kirihamy, (12) ditto Kiri Banda, (13) ditto Ukku Banda, (14) ditto Appuhamy, (15) ditto Mudalihamige Ukku Banda, (16) ditto Ran Menika, (17) Hetuhamilage Mudalihamy, (18) ditto Punchi Menika (minor), (19) ditto Menikhamy, (20) Herat Mudiyansele Appuhamy, (21) Korale Arachchilage Lama Etana made claim thereto, and whereas (22) Warnakulasuriya Urban Fernando made claim to the said lots 1, 1C, 1D, 1E, 1H ; and the said 10th claimant having died during the pendency of the inquiry, his claim devolved upon his heir (10a) Patirannehelage Ran Menika ; and whereas the said 1st to 5th, 7th to 9th, 11th to 17th, and 19th and 20th claimants, Hiti Mudiyansele Appuhamy and Hetuhamilage Mudalihamy, as duly appointed representatives of the said minors, the 6th and 18th claimants, respectively, and the said (10a) Patirannehelage Ran Menika came to an agreement in writing dated September 30, 1914, whereby in consideration of the Settlement Officer settling as private property otherwise than under the Waste Lands Ordinances, lots 13, 12, 15, 11, 16, 10, 8, 9 of the block survey preliminary plan 1,383, and 17 acres more or less of lot 1 of the same block survey preliminary plan, now shown as lot 1F, on the same block survey preliminary plan, they withdrew their claims to the above-mentioned lots 1, 1C, 1D, 1E, 1H, 17 of this order ; and whereas the said 22nd claimant came to an agreement dated September 30, 1914, whereby in consideration of being declared the purchaser of 30 acres more or less of lot 1 of the notice and of the block survey preliminary plan 1,383 now shown as lot 1A on the same block survey preliminary plan for a sum of Rs. 750, he withdrew his claim to the above-mentioned lots 1, 1C, 1D, 1E, 1H of this order, and whereas the said 21st claimant was duly called upon by me by a notice in writing under section 4, sub-section (1) of the said Ordinances, duly served upon her to produce before me the evidence and documents upon which she might rely in proof of her claim, and whereas the said 21st claimant did not so appear or produce such evidence and documents, I, Thomas Graham Willett, Special Officer appointed under section 28 of the said Ordinances, under and by virtue of the powers vested in me in that behalf by section 4 of the said Ordinances, do hereby on January 13, 1916, order and declare under section 4, sub-section (1), of the said Ordinances, that the said lands, as more fully described herein below, are the property of the Crown.

*Description of the Lands referred to.*

The following lots situated in the village of Korakahapokuna, in the Kinyama korale of the Katugampola hatpattu of the Kurunegala District, in the North-Western Province, as described in the annexed diagrams:—

## I.—Preliminary plan 1,383.

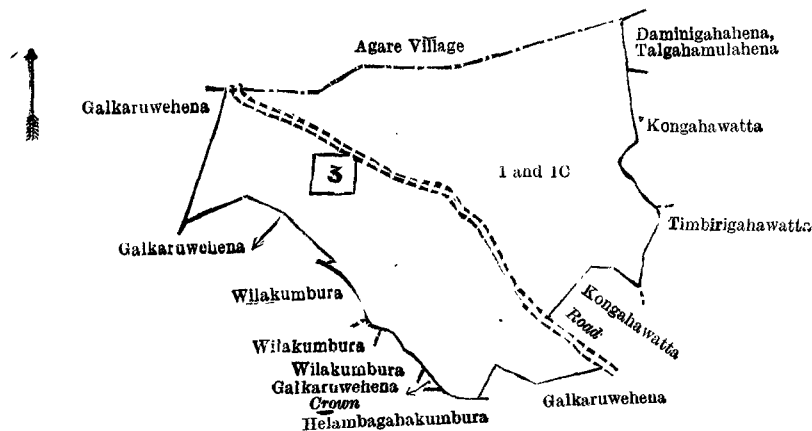
Lot.	Name of Land.	Extent, A. R. P.
1	Galkaruwehena	16 3 15
1C	Do.	0 2 21
		17 1 36

and bounded as follows: on the north by the village limit of Agare; on the east by Daminigahahena, Talgahamulahena (private), Kongahawatta claimed by H. H. M. Appuhamy, Timbirigahawatta claimed by H. H. M. Sundarahamy, Kongahawatta claimed by H. H. M. Guruhamy, a road; on the south by Galkaruwehena (private), Helambagahakumbura claimed by D. A. Herathamy and others, Galkaruwehena to be declared the property of the Crown under the Waste Lands Ordinances, Wilakumbura claimed by P. Mudalihamy and another, Wilakumbura claimed by K. Guruhamy and others, Wilakumbura claimed by R. Menu Hamy and others, Galkaruwehena (private); on the west by Galkaruwehena sold to Warnakulasuriya Urban Fernando under the Waste Lands Ordinances.

NOTE.—The following lot lying within the above-mentioned boundaries is excluded from this part of the order, and its extent of 1 rood 8 perches is not included in the acreage of 17 acres 1 rood 36 perches given above:—

## Preliminary plan 1,383.

Lot.	Name of Land.	Extent, A. R. P.
3	Dangahamulaminipittaniya (cemetery)	0 1 8



Surveyor-General's Office,  
Colombo, October 26, 1915.

Scale of 8 Chains to an Inch.

G. K. THORNHILL,  
for Acting Surveyor-General.

## II.—Preliminary plan 1,383.

Lot.	Name of Land.	Extent, A. R. P.
1D	Galkaruwehena	120 0 4
1E	Do.	5 1 8
1H	Do.	1 1 31
17	Kongahawatta	1 0 35
		127 3 38

and bounded as follows: on the north by Galkaruwehena sold to Warnakulasuriya Urban Fernando under the Waste Lands Ordinances, Wilakumbura claimed by H. M. Guruhamy and others, Wilakumbura claimed by K. Guruhamy and others, Wilakumbura claimed by P. Mudalihamy and another, Galkaruwehena to be declared the property of the Crown under the Waste Lands Ordinances, Helambagahakumbura claimed by D. A. Herathamy and others, Kadurugahakumbura claimed by P. Mudalihamy and others, Karandagahakumbura claimed by H. M. Guruhamy and others, Kadurugahakumbura claimed by P. Mudalihamy and others, Timbirigahamulakumbura claimed by A. Punchappu and others, Karandagahakumbura claimed by H. Guruhamy and others, a road, T. P. 100,910; on the east by Helambagahamulawewa (tank) to be declared the property of the Crown under the Waste Lands Ordinances (a bund), Helambagahamulawewa (tank) to be declared the property of the Crown under the Waste Lands Ordinances, Kongahamulawatta claimed by R. Kirihamy and others, the village limit of Manelembuwa; on the south by the village limit of Manelembuwa, the village limit of Bandari-galoda; on the west by the village limit of Bandari-galoda, the village limit of Thala Kinyama, the village limit of Thala-konkadawela.

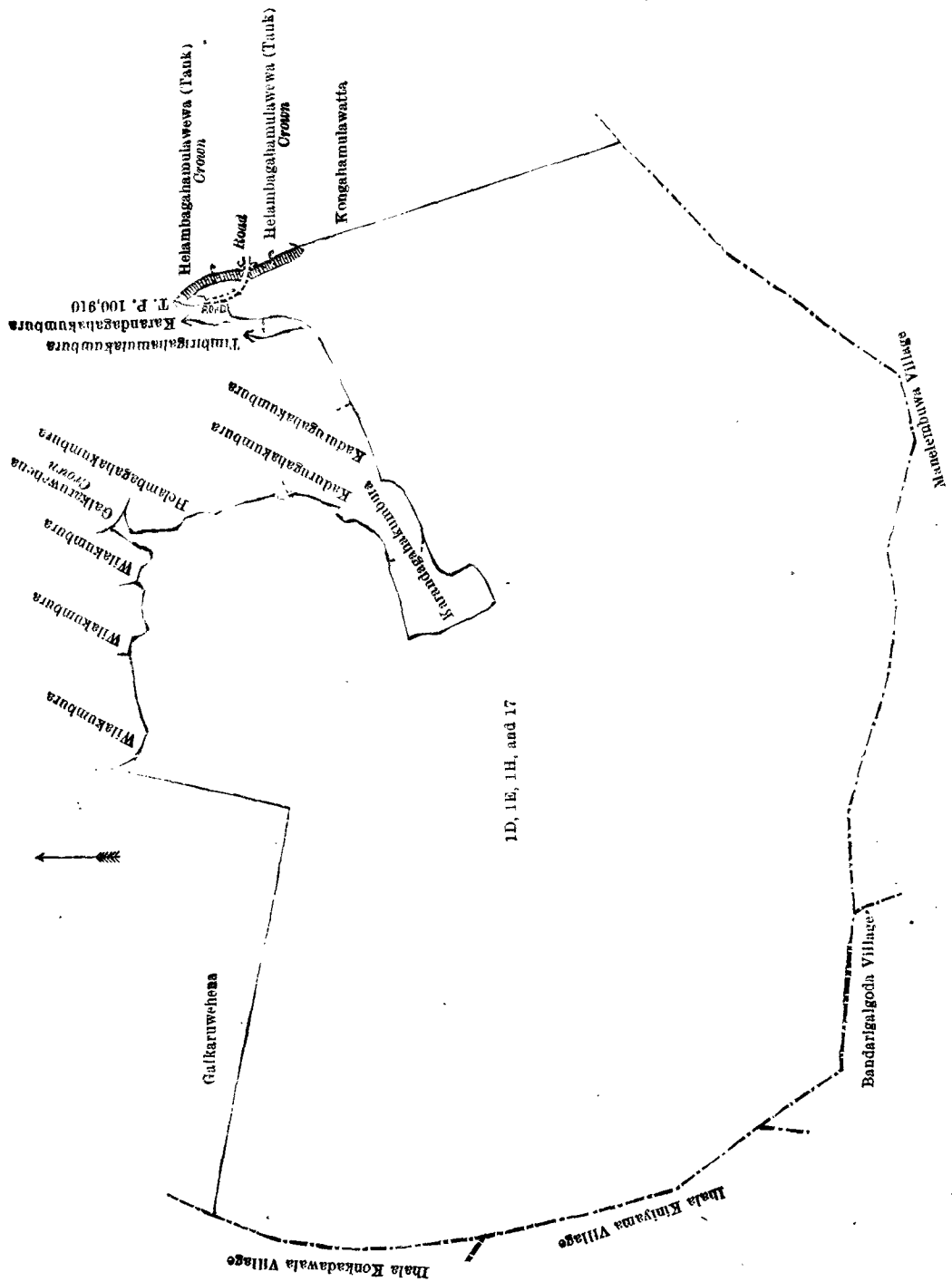
[For Diagram see page 131.]

## Kurunegala S. O. No. 1,291.

## Order under Section 4, Sub-section (1), of "The Waste Lands Ordinances of 1897, 1899, 1900, and 1903."

In the matter of the land commonly called or known as Galkaruwehena, situate in the village of Korakahapokuna, in the Kinyama korale of the Katugampola hatpattu of the Kurunegala District, in the North-Western Province, and of "The Waste Lands Ordinances of 1897, 1899, 1900, and 1903."

WHEREAS in pursuance of section 1 of the said Ordinances it was duly declared and notified on April 3, 1914, that if no claim to the land commonly called or known as Galkaruwehena, situate in the village of Korakahapokuna, in the Kinyama korale of the Katugampola hatpattu of the Kurunegala District, in the North-Western Province, containing in extent 30 acres and 24 perches, and shown as lot 1A in preliminary plan 1,383 and in the annexed diagram, was made to John Murray Davies, Special Officer appointed under section 28 of the said Ordinances, within the period of three months from the date specified in the said notice, such land would be declared the property of the Crown, and dealt with on account of the Crown (*vide* Notice No. 5,172):



Surveyor-General's Office,  
Colombo, October 26, 1915.

Scale of 8 Chains to an Inch.

G. K. THORNHILL,  
for Acting Surveyor General.

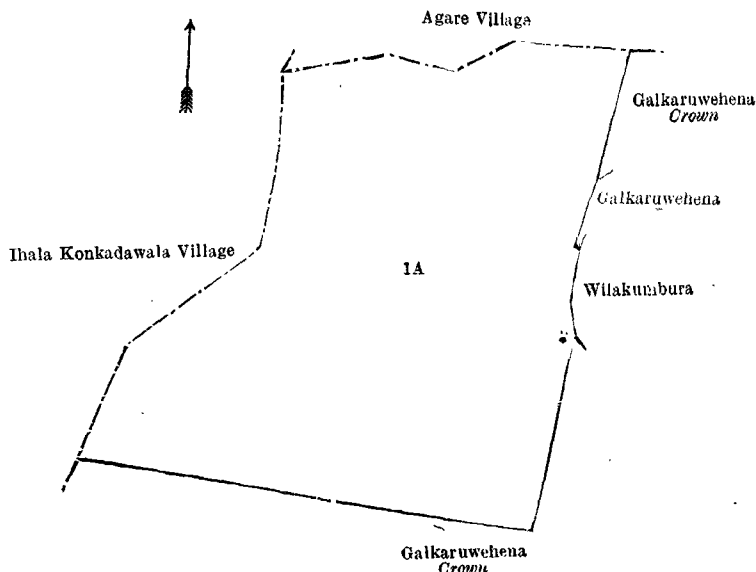
January 13, 1916.

T. G. WILLET,  
Special Officer.

And whereas Warnakulasuriya Urban Fernando made claim thereto, and John Murray Davies, Special Officer appointed under section 28 of the said Ordinances, made due inquiry into such claim, and whereas the said claimant and the aforesaid John Murray Davies, Special Officer, with the consent of His Excellency the Governor, came to an agreement in writing dated September 30, 1914, concerning the said land, under section 4, sub-section (1), of the said Ordinances, whereby it was agreed that the said claimant should be declared the purchaser of the said land upon payment on or before December 31, 1914, to the Settlement Officer, of a sum of Seven Hundred and Fifty Rupees (Rs. 750), as the purchase amount of the said land, and whereas the said amount has been paid by the said claimant, he is hereby, in pursuance of the agreement afore-mentioned, declared to be the purchaser of the said land, as more fully described herein below.

*Description of the Land referred to.*

The land commonly called or known as Galkaruwehena, situated in the village of Korakahapokuna, in the Kinyama korale of the Katugampola hatpattu of the Kurunegala District, in the North-Western Province, and containing in extent 30 acres and 24 perches and shown as lot 1A in preliminary plan 1,383 and in the annexed diagram, and bounded as follows: on the north by the village limit of Agare; on the east by Galkaruwehena to be declared the property of the Crown under the Waste Lands Ordinances, Galkaruwehena (private), Wilakumbura claimed by H. M. Guruhamy and others, Galkaruwehena to be declared the property of the Crown under the Waste Lands Ordinances; on the south by Galkaruwehena to be declared the property of the Crown under the Waste Lands Ordinances; on the west by the village limit of Thalakonkadawala.



Surveyor-General's Office,  
Colombo, October 26, 1915.

Scale of 8 Chains to an Inch.

G. K. THORNHILL,  
for Acting Surveyor-General.

January 13, 1916.

T. G. WILLETT,  
Special Officer.

**Kurunegala S. O. No. 1,292.**

**Order under Section 2 of "The Waste Lands Ordinances of 1897, 1899, 1900, and 1903,"  
declaring Lands to be Crown Property.**

In the matter of the lands commonly called or known as Dikhena, Nagahamulahena, &c., situate in the village of Aswedduma, in the Yatikaha Korale South of the Katugampola hatpattu of the Kurunegala District, in the North-Western Province, and of "The Waste Lands Ordinances of 1897, 1899, 1900, and 1903."

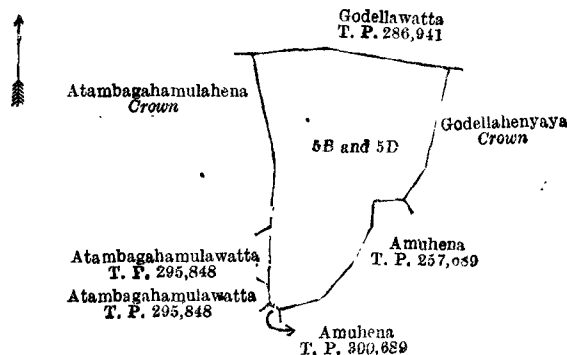
THE notice required by section 1 of "The Waste Lands Ordinances of 1897, 1899, 1900, and 1903," having been duly published in manner prescribed by that section in respect of the above-named lands (*vide* Notice No. 5,615), and no claim having been made to the said lands or to any interest therein within the period of three months from the date specified in the said notice, I, Thomas Graham Willett, Special Officer appointed under section 28 of the said Ordinances, under and by virtue of the powers vested in me in that behalf by section 2 of the said Ordinances, do hereby on February 3, 1916, order and declare that the said lands, as more fully described herein below, situate in the village of Aswedduma, in the Yatikaha Korale South of the Katugampola hatpattu of the Kurunegala District, in the North-Western Province, and shown as lots 5B, 5D, 5AA, 5AB, 5AC, 5AD, 5AF, 13C, 13F in preliminary plan 976 and in the annexed diagrams, and containing in extent 34 acres 2 roods and 23 perches, are the property of the Crown.

*Description of the Lands referred to.*

The following lots situated in the village of Aswedduma, in the Yatikaha Korale South of the Katugampola hatpattu of the Kurunegala District, in the North-Western Province, as described in the annexed diagrams:—

I.—Preliminary plan 976.			
Lot.	Name of Land.		Extent, A. R. P.
5B	Dikhena	.. .. .	3 2 36
5D	Nagahamulahena	.. .. .	2 0 19
			5 3 15

and bounded as follows : on the north by Godellawatta sold by the Crown (T. P. 286,941) ; on the east by Godellehenyaya claimed by the Crown ; on the south by Amuhena sold by the Crown (T. P. 257,689), Amuhena sold by the Crown (T. P. 300,689) ; on the west by Atambagahamulawatta sold by the Crown (T. P. 295,848), Atambagahamulahena claimed by the Crown.



Surveyor-General's Office,  
Colombo, March 24, 1915.

Scale of 8 Chains to an Inch.

G. K. THORNHILL,  
for Surveyor-General.

II.—Preliminary plan 976.

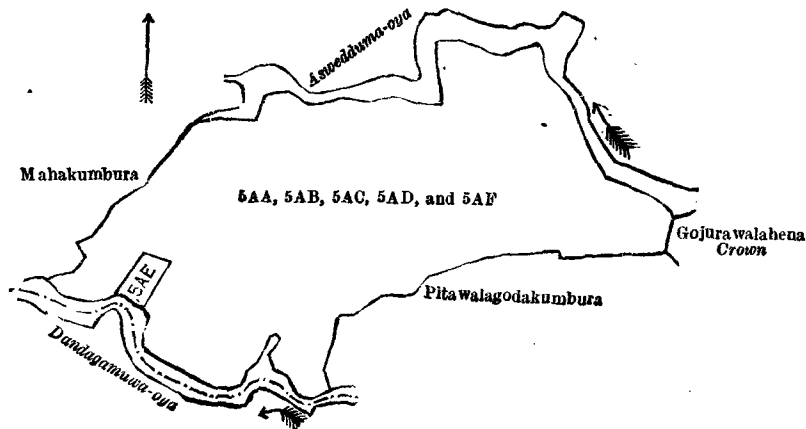
Lot.	Name of Land.	Extent, A. R. P.
5AA	Timbirigahapitiyahena	5 0 18
5AB	Kahatagahamulahena	2 3 21
5AC	Paragahamulahena	5 0 22
5AD	Nagollehena	4 0 36
5AF	Do.	1 3 31
		19 1 8

and bounded as follows : on the north by the Aswedduma-oya ; on the east by the Aswedduma-oya, Gojurawalahena claimed by Crown ; on the south by Pitawalagodakumbura (private), the Dandagamuwa-oya ; on the west by Mahakumbura (private).

NOTE.—The following lot lying within the above boundaries is excluded from this part of the order, and its extent of 1 rood and 2 perches not included in the acreage of 19 acres 1 rood and 8 perches given above :—

Preliminary plan 976.

Lot.	Name of Land.	Extent, A. R. P.
5AE	Nagollawatta	0 1 2



Surveyor-General's Office,  
Colombo, March 24, 1915.

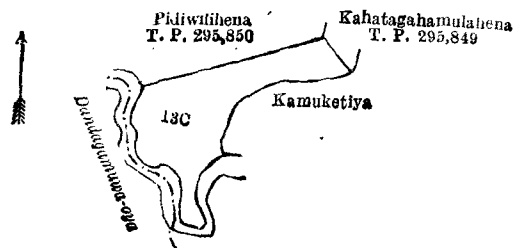
Scale of 8 Chains to an Inch.

G. K. THORNHILL,  
for Surveyor-General.

III.—Preliminary plan 976.

Lot.	Name of Land.	Extent, A. R. P.
13C	Kanuketiyawelapillewa	2 1 20

and bounded as follows : on the north by Pidiwilihena sold by the Crown (T. P. 295,850) ; on the east by Kahatagahamulahena sold by the Crown (T. P. 295,849) ; on the south by Kamuketiya (private), the Dandagamuwa-oya ; on the west by the Dandagamuwa-oya.



Surveyor-General's Office,  
Colombo, March 24, 1915.

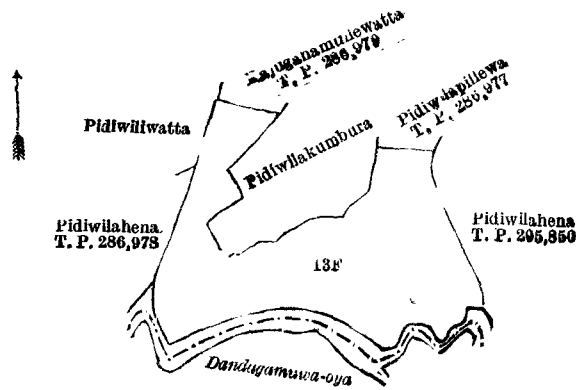
Scale of 8 Chains to an Inch.

G. K. THORNHILL,  
for Surveyor-General.

IV.—Preliminary plan 976.

Lot.	Name of Land.	Extent, A. R. P.
13F	Pidiwilipillewa	7 0 20

and bounded as follows : on the north by Kajugahamullewatta sold by the Crown (T. P. 286,979), Pidiwilakumbura (private), Pidiwilapillewa sold by the Crown (T. P. 286,977) ; on the east by Pidiwilihena sold by the Crown (T. P. 295,850) ; on the south by the Dandagamuwa-oya ; on the west by Pidiwilihena sold by the Crown (T. P. 286,978), Pidiwilawatta (private).



Surveyor-General's Office,  
Colombo, March 24, 1915.

Scale of 8 Chains to an Inch.

G. K. THORNHILL,  
for Surveyor-General.

February 3, 1916.

T. G. WILLETT,  
Special Officer.

**Order under Section 2 of "The Waste Lands Ordinances of 1897, 1899, 1900, and 1903,"  
declaring Land to be Crown Property.**

In the matter of the land commonly called and known as Maniaram boundary (reservation for cart track), situate in the village of Kattaikadu, in Akkarai Pattu South of Puttalam pattu division of the Puttalam District, in the North-Western Province, and of "The Waste Lands Ordinances of 1897, 1899, 1900, and 1903."

THE notice required by section 1 of "The Waste Lands Ordinances of 1897, 1899, 1900, and 1903," having been duly published in manner prescribed by that section in respect of the above-named land (*vide* Notice No. 5,662), and no claim having been made to the said land or to any interest therein within the period of three months from the date specified in the said notice, I, Charles Henry Collins, Assistant Government Agent of the Puttalam and Chilaw Districts, under and by virtue of the powers vested in me in that behalf by section 2 of the said Ordinances, do hereby on January 25, 1916, order and declare that the said land, as more fully prescribed herein below, situate in the village of Kattaikadu, in Akkarai Pattu South of Puttalam pattu division of the Puttalam District, in the North-Western Province, and shown as lot 1957 in preliminary plan 4,289 and in the annexed diagram, and containing in extent 2 roods and 26 perches, is the property of the Crown.

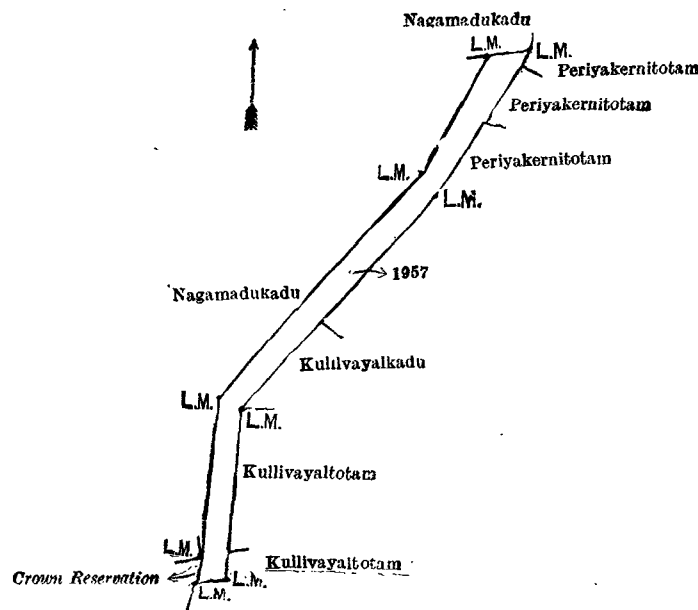
*Description of the Land referred to.*

The following lot situated in the village of Kattaikadu, in Akkarai Pattu South of Puttalam pattu division, of the Puttalam District, in the North-Western Province, as described in the annexed diagram :—

Preliminary plan 4,289.

Lot.	Name of Land.	Extent. A. R. P.
1957	Maniaram boundary (reservation for cart track)	0 2 26

and bounded as follows : on the north by Nagamadukadu settled by the Crown on A. Gaspar Fernando ; on the east by Periyakernitotam claimed by Jacob Pulle Manuel, Periyakernitotam claimed by Lousina David, Periyakernitotam claimed by C. X. D. Rosairo, Kullivayalkadu claimed by Mohammadu Casim, Kullivayaltotam claimed by S. Spiritan, Kullivayaltotam claimed by Cecilia, wife of Manuel Pulle ; on the south by Kullivayaltotam claimed by Cecilia, wife of Manuel Pulle ; on the west by Crown reservation, and Nagamadukadu sold by the Crown to C. de Rosairo, Udaiyar.



Surveyor-General's Office,  
Colombo, May 26, 1915.

Scale of 4 Chains to an Inch.

C. R. LUNDIE,  
for Surveyor-General.

January 25, 1916.

C. H. COLLINS,  
Assistant Government Agent,  
Puttalam and Chilaw Districts.

**Order under Section 2 of "The Waste Lands Ordinances of 1897, 1899, 1900, and 1903,"  
declaring Land to be Crown Property.**

In the matter of the land commonly called and known as Sandikani (reservation for road), situated in the village of Watapotakadu, in Akkarai Pattu South of the Puttalam pattu division of Puttalam District, in the North-Western Province, and of "The Waste Lands Ordinances of 1897, 1899, 1900, and 1903."

THE notice required by section 1 of "The Waste Lands Ordinances of 1897, 1899, 1900, and 1903," having been duly published in manner prescribed by that section in respect of the above-named land (*vide* Notice No. 5,647), and no claim having been made to the said land or to any interest therein within the period of three months from the date specified in the said notice, I, Charles Henry Collins, Assistant Government Agent of the Puttalam and Chilaw Districts, under and by virtue of the powers vested in me in that behalf by section 2 of the said Ordinances, do hereby on January 25, 1916, order and declare that the said land, as more fully described herein below, situate in the village of Watapotakadu, in Akkarai Pattu South of Puttalam pattu division of the Puttalam District, in the North-Western Province, and shown as lot 1837 in preliminary plan 4,268 and in the annexed diagram, and containing in extent 24 perches, is the property of the Crown.

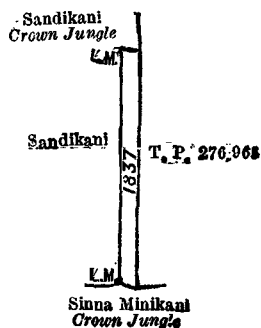
*Description of the Land referred to.*

The following lot situated in the village of Watapotakadu, in Akkarai Pattu South of Puttalam pattu division of the Puttalam District, in the North-Western Province, as described in the annexed diagram:—

Preliminary plan 4,268.

Lot.	Name of Land.	Extent, A. R. P.
1837	Sandikani (reservation for road)	0 0 24

and described as follows: on the north by Sandikani belonging to the Crown; on the east by land described in title plan 276,965; on the south by Sinna Minikani belonging to the Crown; and on the west by Sandikani sold by the Crown to M. S. Fernando and another.



Surveyor-General's Office,  
Colombo, June 21, 1915.

*Scale of 4 Chains to an Inch.*

C. R. LUNDIE,  
for Surveyor-General:

C. H. COLLINS,  
Assistant Government Agent,  
Puttalam and Chilaw Districts,  
January 25, 1916.

**Order under Section 2 of "The Waste Lands Ordinances of 1897, 1899, 1900, and 1903,"  
declaring Lands to be Crown Property.**

In the matter of the lands commonly called and known as Ollimadutivukadu (reservations for oya and path), situate in the village of Manaltivu, in Puttalam pattu of the Puttalam pattu division of the Puttalam District, in the North-Western Province, and of "The Waste Lands Ordinances of 1897, 1899, 1900, and 1903."

THE notice required by section 1 of "The Waste Lands Ordinances of 1897, 1899, 1900, and 1903," having been duly published in manner prescribed by that section in respect of the above-named lands (*vide* Notice No. 5,653), and no claim having been made to the said lands or to any interest therein within the period of three months from the date specified in the said notice, I, Charles Henry Collins, Assistant Government Agent of the Puttalam and Chilaw Districts, under and by virtue of the powers vested in me in that behalf by section 2 of the said Ordinances, do hereby on January 25, 1916, order and declare that the said lands, as more fully described herein below, situate in the village of Manaltivu, in Puttalam pattu of the Puttalam pattu division of the Puttalam District, in the North-Western Province, and shown as lot 1761 and 1765 in preliminary plan 4,250 and in the annexed diagrams, and containing in extent 4 acres 1 rood and 5 perches, are the property of the Crown.

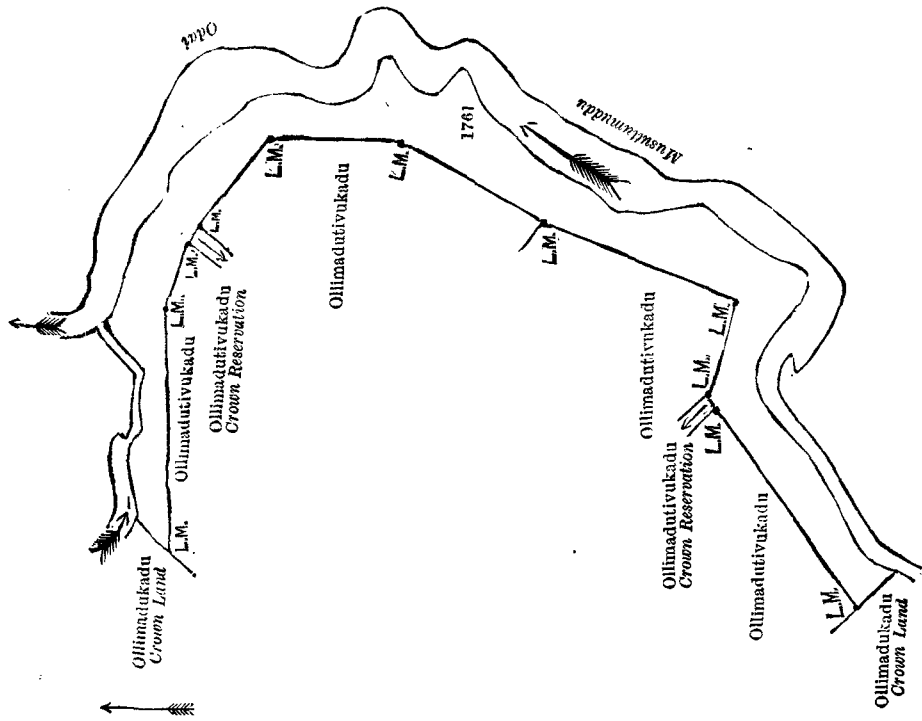
*Description of the Lands referred to.*

The following lots situated in the village Manaltivu, in Puttalam pattu of the Puttalam pattu division of the Puttalam District, in the North-Western Province, as described in the annexed diagrams:—

I.—Preliminary plan 4,250.

Lot.	Name of Land.	Extent, A. R. P.
1761	Ollimadutivukadu (reservation for oya)	2 3 13

and bounded as follows: on the north, east, and south by Musuttumuddu-odai; and on the west by Ollimadukadu belonging to the Crown, Ollimadutivukadu sold by the Crown to A. Marisalpillai, Ollimadutivukadu, Crown reservation, Ollimadutivukadu sold by the Crown to A. Bastianpillai, Ollimadutivukadu sold by the Crown to S. Antonipillai, Ollimadutivukadu, Crown reservation, Ollimadutivukadu sold by the Crown to P. Juanpillai, and Ollimadukadu belonging to the Crown.



Surveyor-General's Office,  
Colombo, June 28, 1915.

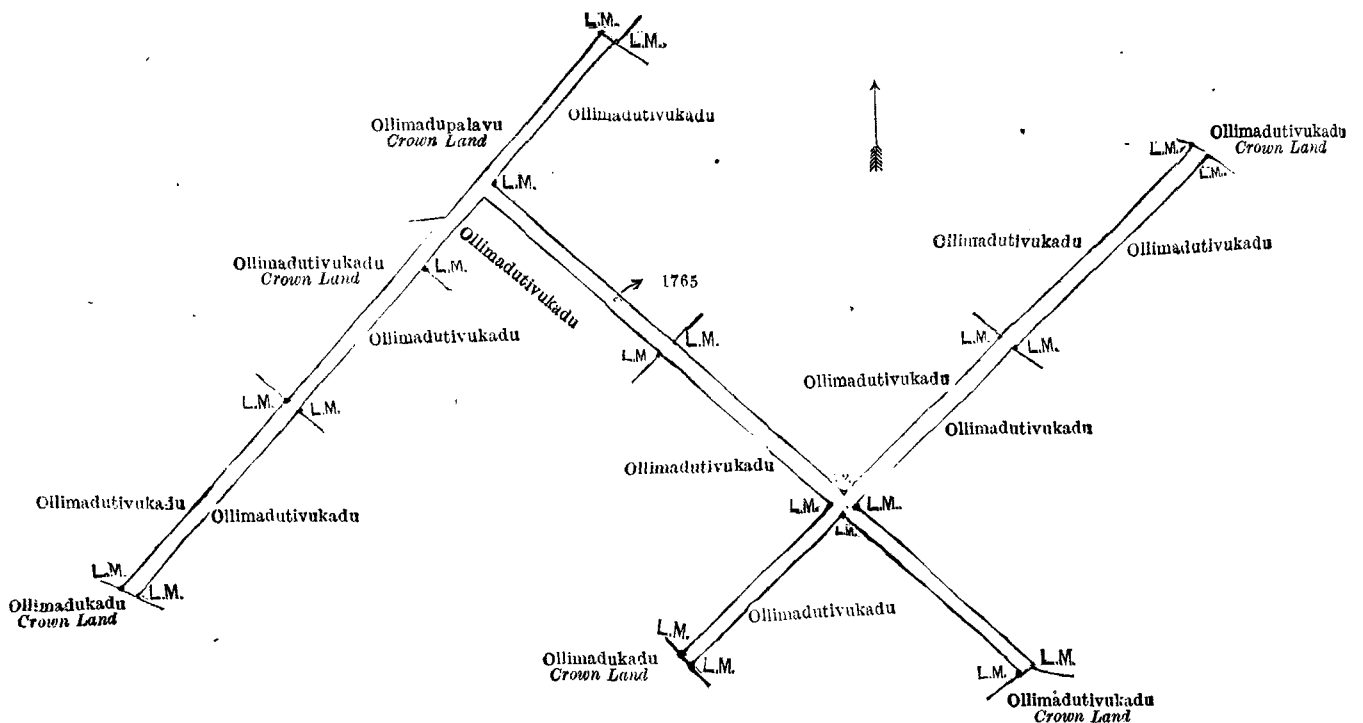
Scale of 4 Chains to an Inch.

C. R. LUNDIE,  
for Surveyor-General.

II.—Preliminary plan 4,250.

Lot.	Name of Land.	Extent, A. R. P.
1765	Ollimadutivukadu (reservation for a path)	1 1 32

and bounded as follows : on the north by Ollimadutivukadu sold by the Crown to A. Somalaipillai, Ollimadutivukadu sold by the Crown to M. Juanpillai, Ollimadutivukadu sold by the Crown to P. Juanpillai and Ollimadutivukadu belonging to the Crown ; on the east by Ollimadutivukadu sold by the Crown to S. Antonipillai and Ollimadutivukadu sold by the Crown to A. Bastianpillai ; on the south by Ollimadutivukadu belonging to the Crown, Ollimadutivukadu sold by the Crown to M. Manuelpillai, Ollimadutivukadu belonging to the Crown, Ollimadutivukadu sold by the Crown to M. Mariampillai, Ollimadutivukadu sold by the Crown to A. Marisal, and Ollimadukadu belonging to the Crown ; on the west by Ollimadutivukadu sold by the Crown to G. Mariampillai, Ollimadutivukadu belonging to the Crown, and Ollimadupalavu belonging to the Crown,



Surveyor-General's Office,  
Colombo, June 28, 1915.

Scale of 4 Chains to an Inch.

C. R. LUNDIE,  
for Surveyor-General.

C. H. COLLINS,  
Assistant Government Agent,  
Puttalam and Chula w Districts.

January 25, 1916.



**Order under Section 2 of "The Waste Lands Ordinances of 1897, 1899, 1900, and 1903,"  
declaring Lands to be Crown Property.**

In the matter of the lands commonly called and known as Kakapalaiadikadu and Kasamadukadu (reservations for cart tract), situate in the village of Palliwasalpadu, in Akkarai Pattu South of Puttalam pattu division of the Puttalam District, in the North-Western Province, and of "The Waste Lands Ordinances of 1897, 1899, 1900, and 1903."

THE notice required by section 1 of "The Waste Lands Ordinances of 1897, 1899, 1900, and 1903," having been duly published in manner prescribed by that section in respect of the above-named lands (*vide* Notice No. 5,648), and no claim having been made to the said land or to any interest therein within the period of three months from the date specified in the said notice, I, Charles Henry Collins, Assistant Government Agent of the Puttalam and Chilaw Districts, under and by virtue of the powers vested in me in that behalf by section 2 of the said Ordinances, do hereby on January 25, 1916, order and declare that the said land, as more fully described herein below, situate in the village of Palliwasalpadu, in Akkarai Pattu South of Puttalam pattu division of the Puttalam District, in the North-Western Province, and shown as lots 1921 and 1923 in preliminary plan 4,280 and in the annexed diagrams, and containing in extent 1 rood and 19 perches, are the property of the Crown.

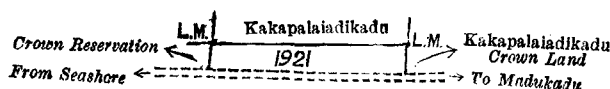
*Description of the Lands referred to.*

The following lots situated in the village of Palliwasalpadu, in Akkarai Pattu South of Puttalam pattu division of the Puttalam District, in the North-Western Province, as described in the annexed diagrams:—

I.—Preliminary plan 4,280.

Lot.	Name of Land.	Extent, A. R. P.
1921	Kakapalaiadikadu (reservation for cart track)	0 0 33

and bounded as follows: on the north by Kakapalaiadikadu sold by the Crown to N. Nagur Pitche and others; on the east by Kakapalaiadikadu belonging to the Crown; on the south by road from seashore to Mudukadu; and on the west by Crown reservation.



Surveyor-General's Office,  
Colombo, June 28, 1915.


*Scale of 4 Chains to an Inch.*

C. R. LUNDIE,  
for Surveyor-General.

II.—Preliminary plan 4,280.

Lot.	Name of Land.	Extent, A. R. P.
1923	Kasamadukadu (reservation for cart track)	0 0 26

and bounded as follows: on the north by Kasamadukadu sold by the Crown to K. Kasi Mohideen and another; on the east by Kasamadukadu belonging to the Crown; on the south by road from seashore to Mudukadu; and on the west by Kasamadukadu belonging to the Crown.



Surveyor-General's Office,  
Colombo, June 28, 1915.

*Scale of 4 Chains to an Inch.*

C. R. LUNDIE,  
for Surveyor-General.

C. H. COLLINS,  
Assistant Government Agent,  
Puttalam and Chilaw Districts.  
January 25, 1916.

**Order under Section 2 of "The Waste Lands Ordinances of 1897, 1899, 1900, and 1903,"  
declaring Land to be Crown Property.**

In the matter of the land commonly called and known as Weehenakele (reservation for road), situate in the village of Helambawatawana, in Anaivilundan Pattu North of Pitigal Korale North of the Chilaw District, in the North-Western Province, and of "The Waste Lands Ordinances of 1897, 1899, 1900, and 1903."

THE notice required by section 1 of "The Waste Lands Ordinances of 1897, 1899, 1900, and 1903," having been duly published in manner prescribed by that section in respect of the above-named land (*vide* Notice No. 5,651), and no claim having been made to the said land or to any interest therein within the period of three months from the date specified in the said notice, I, Charles Henry Collins, Assistant Government Agent of the Puttalam and Chilaw Districts, under and by virtue of the powers vested in me in that behalf by section 2 of the said Ordinances, do hereby on January 26, 1916, order and declare that the said land, as more fully described herein below, situate in the village of Helambawatawana, in Anaivilundan Pattu North of Pitigal Korale North of the Chilaw District, in the North-Western Province, and shown as lot 2491 in preliminary plan 4,439 and in the annexed diagram, and containing in extent 19 perches, is the property of the Crown.

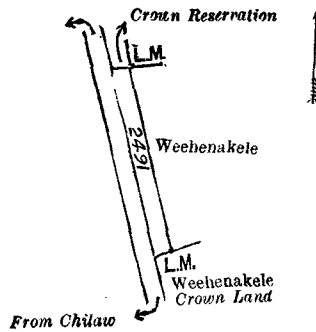
*Description of the Land referred to.*

The following lot situated in the village of Helambawatawana, in Anaivilundan Pattu North of Pitigal Korale North of the Chilaw District, in the North-Western Province, as described in the annexed diagram :—

Preliminary plan 4,439.

Lot.	Name of Land.	Extent, A. R. P.
2491	Weehenakele (reservation for road)	0 0 19

and bounded as follows : on the north by Crown reservation ; on the east by Weehenakele sold by the Crown to W. D. Elias Perera ; on the south by Weehenakele belonging to the Crown ; and on the west by road from Chilaw to Puttalam,



Surveyor-General's Office,  
Colombo, June 21, 1915.

Scale of 4 Chains to an Inch.

C. R. LUNDIE,  
for Surveyor-General.

January 26, 1916.

C. H. COLLINS,  
Assistant Government Agent,  
Puttalam and Chilaw Districts.

## PRELIMINARY NOTICES.

### Kurunegala Notice No. 5,775.

#### Notice under "The Waste Lands Ordinances of 1897, 1899, 1900, and 1903."

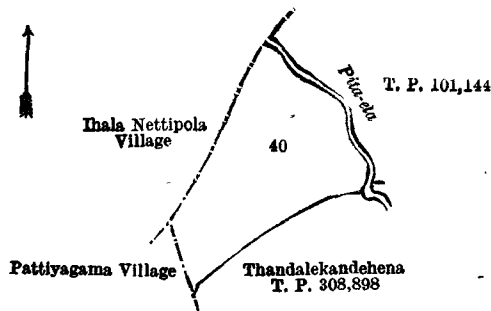
TAKE notice that unless within three months from March 3, 1916, the persons, if any, who claim any interest in the land hereinafter mentioned make claim in person or in writing to the said land or to some interest therein to T. G. Willett, Esq., Special Officer appointed under section 28 of "The Waste Lands Ordinances of 1897, 1899, 1900, and 1903," at his office at Fort, Colombo :

Such Special Officer, in pursuance of the powers vested in him by the said Ordinances, will declare by writing under his hand that the land, to which no claim has been made, is the property of the Crown.

T. G. WILLETT,  
Special Officer.

*Description of the Land referred to.*

The land commonly called or known as Meegahakumburapillewa, situated in the village of Parakumbura, in the Rekko pattu korale of the Dambadeni hatpattu of the Kurunegala District, in the North-Western Province, containing in extent 1 acre and 4 perches, shown as lot 40 in preliminary plan 1,500 and in the annexed diagram, and bounded as follows : on the north and east by Pita-ela (T. P. 101,144) ; on the south by Thandolekandehena sold by the Crown (T. P. 308,898) ; on the west by the village limit of Pattiyagama, the village limit of Ihala Hettipola.



Surveyor-General's Office,  
Colombo, April 29, 1915.

Scale of 4 Chains to an Inch.

G. K. THORNHILL,  
for Surveyor-General.

Kurunegala S. O. 14—1916.

**Kurunegala Notice No. 5,776.****Notice under "The Waste Lands Ordinances of 1897, 1899, 1900, and 1903."**

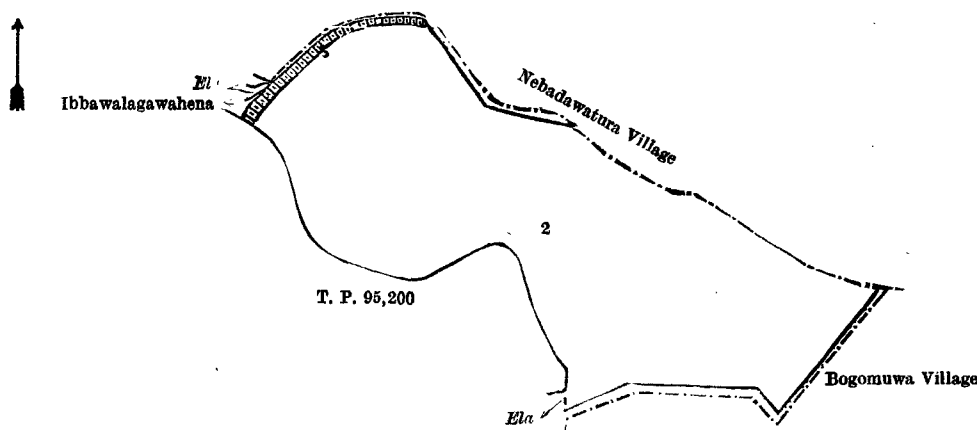
TAKE notice that unless within three months from March 3, 1916, the persons, if any, who claim any interest in the land hereinafter mentioned make claim in person or in writing to the said land or to some interest therein to T. G. Willett, Esq., Special Officer appointed under section 28 of "The Waste Lands Ordinances of 1897, 1899, 1900, and 1903," at his office at Fort, Colombo :

Such Special Officer, in pursuance of the powers vested in him by the said Ordinances, will declare by writing under his hand that the land, to which no claim has been made, is the property of the Crown.

T. G. WILLETT,  
Special Officer.

*Description of the Land referred to.*

The land commonly called or known as Panadandawewa (tank), situated in the village of Panadanda, in the Udu-kaha Korale East of the Dambadeni hatpattu of the Kurunegala District, in the North-Western Province, containing in extent 4 acres 3 roods and 7 perches, shown as lot 2 in preliminary plan 493 and in the annexed diagram, and bounded as follows : on the north by the village limit of Nebadawatura ; on the east by the village limit of Bogamuwa ; on the south by the village limit of Bogamuwa, an ela, T.P. 95,200 ; on the west by T.P. 95,200, Ibbawalagawahena claimed by Wijendra-acharige Ukku Naide and others, an ela, the village limit of Nebadawatura.



Surveyor-General's Office,  
Colombo, May 20, 1915.

Scale of 4 Chains to an Inch.

G. K. THORNHILL,  
for Surveyor-General.

Kurunegala S. O. 15—1916.

**Kurunegala Notice No. 5,777.****Notice under "The Waste Lands Ordinances of 1897, 1899, 1900, and 1903."**


TAKE notice that unless within three months from March 3, 1916, the persons, if any, who claim any interest in the land hereinafter mentioned make claim in person or in writing to the said land or to some interest therein to T. G. Willett, Esq., Special Officer appointed under section 28 of "The Waste Lands Ordinances of 1897, 1899, 1900, and 1903," at his office at Fort, Colombo :

Such Special Officer, in pursuance of the powers vested in him by the said Ordinances, will declare by writing under his hand that the land, to which no claim has been made, is the property of the Crown.

T. G. WILLETT,  
Special Officer.

*Description of the Land referred to.*

The land commonly called or known as Makulagahakumburapillewa, situated in the village of Degammeda, in the Yatikaha korale of the Katugampola hatpattu of the Kurunegala District, in the North-Western Province, containing in extent 1 rood and 16 perches, and shown as lot 9D in preliminary plan 957 and in the annexed diagram, and bounded as follows : on the north and east by Nindakumburuyaya claimed by W. M. Appuhamy and others ; on the south by Katuwawatta sold by the Crown (T. P. 288,482) ; on the west by Katuwahena sold by the Crown (T. P. 288,482).



Surveyor-General's Office,  
Colombo, May 11, 1915.

Scale of 8 Chains to an Inch.

G. K. THORNHILL,  
for Surveyor-General.

Kurunegala S. O. 16—1916.

**Kurunegala Notice No. 5,778.****Notice under "The Waste Lands Ordinances of 1897, 1899, 1900, and 1903."**

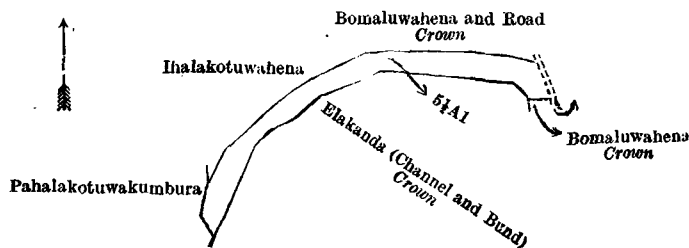
TAKE notice that unless within three months from March 3, 1916, the persons, if any, who claim any interest in the land hereinafter mentioned make claim in person or in writing to the said land or to some interest therein to T. G. Willett, Esq., Special Officer appointed under section 28 of "The Waste Lands Ordinances of 1897, 1899, 1900, and 1903," at his office at Fort, Colombo :

Such Special Officer, in pursuance of the powers vested in him by the said Ordinances, will declare by writing under his hand that the land, to which no claim has been made, is the property of the Crown.

T. G. WILLETT,  
Special Officer.

*Description of the Land referred to.*

The land commonly called or known as Bomaluwahena and Ihalakotuwa (reservation for intake channel), situated in the village of Kongahagedera, in the Ihalawisideke korale of the Hiriya hatpattu of the Kurunegala District, in the North-Western Province, containing in extent 1 acre 2 roods and 34 perches, shown as lot 5½A1 in preliminary plan 1,181 and in the annexed diagram, and bounded as follows : on the north by Bomaluwahena and Ihalakotuwa claimed by Abdul Rahamin and Yiyana Kana Hamidu ; on the east by a road declared to be the property of the Crown under the Waste Lands Ordinances ; on the south by Bomaluwahena declared to be the property of the Crown under the Waste Lands Ordinances, Elakanda (channel and bund) declared to be the property of the Crown under the Waste Lands Ordinances ; on the west by Pahalakotuwakumbura claimed by Casillebbelage Asiamma and another, Bomaluwahena and Ihalakotuwa-hena claimed by Abdul Rahamin and Yiyana Kana Hamidu.



Surveyor-General's Office,  
Colombo, June 11, 1915.

Scale of 8 Chains to an Inch.

G. K. THORNHILL,  
for Surveyor-General.

Kurunegala S. O. 17—1916.