

Ceylon Government Gazette

Published by Authority.

No. 6,783 — FRIDAY, MARCH 10, 1916.

PART I.—General: Minutes, Proclamations, Appointments, and
General Government Notifications.

PART II.—Legal and Judicial.

PART III.—Provincial Administration.

PART IV.—Land Settlement.

PART V.—Mercantile, Marine, Municipal, Local, &c.

Separate paging is given to each Part, in order that it may be filed separately.

Part IV.—Land Settlement.

	PAGE		PAGE
Final Orders	141	Preliminary Notices	156

FINAL ORDERS.

Order under Section 2 of "The Waste Lands Ordinances of 1897, 1899, 1900, and 1903," declaring Lands to be Crown Property.

In the matter of the lands commonly called and known as Halugankanda (reservations for road and path), situate in the village of Kindiwala, in Udugaha pattu of Hapitigam korale, in the Negombo District of the Western Province, and of "The Waste Lands Ordinances of 1897, 1899, 1900, and 1903."

THE notice required by section 1 of "The Waste Lands Ordinances of 1897, 1899, 1900, and 1903," having been duly published in manner prescribed by that section in respect of the above-named lands (*vide* Notice No. 5,637), and no claim having been made to the said lands or to any interest therein within the period of three months from the date specified in the said notice, I, Charles Valentine Brayne, Assistant Government Agent, Colombo and Negombo Districts, under and by virtue of the powers vested in me in that behalf by section 2 of the said Ordinances, do hereby on January 27, 1916, order and declare that the said lands, as more fully described herein below, situate in the village of Kindiwala, in Udugaha pattu of Hapitigam korale, in the Negombo District of the Western Province, and shown as lots 6121 and 6123 in preliminary plan 15,701 and in the annexed diagram, and containing in extent 1 rood and 15 perches, are the property of the Crown.

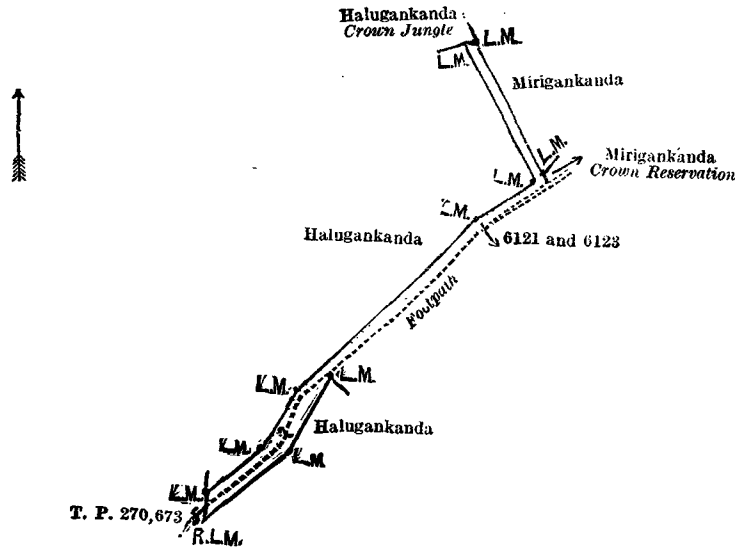
Description of the Lands referred to.

The following lots situated in the village of Kindiwala, in Udugaha pattu of Hapitigam korale, in the Negombo District of the Western Province, as described in the annexed diagram:—

Preliminary plan 15,701.

Lot.	Name of Land.	Extent, A. R. P.
6121 ..	Halugankanda (reservation for road) ..	0 0 13
6123 ..	Do. (reservation for path) ..	0 1 2
		0 1 15

and bounded as follows: on the north-east by Mirigankanda sold by the Crown to Don Stephen Senanayaka of Botale and Mirigankanda, Crown reservation; on the south-east by a footpath and Halugankanda sold by the Crown to Don Juan Amarasekera of Mirigama; on the west by land depicted in title plan 270,673 and Halugankanda sold by the Crown to Don Juan Amarasekera of Mirigama; and on the north-west by Halugankanda, Crown jungle.



Surveyor-General's Office,
Colombo, June 1, 1915.

Scale of 4 Chains to an Inch.

C. R. LUNDIE,
for Surveyor-General.

January 27, 1916.

C. V. BRAYNE,
Assistant Government Agent,
Colombo and Negombo Districts.

**Order under Section 2 of "The Waste Lands Ordinances of 1897, 1899, 1900, and 1903,"
declaring Land to be Crown Property.**

In the matter of the land commonly called and known as Galbodawattekele (reservation for Liyanwalakanda trig. station), situate in the village of Liyanwala, in Meda pattu of Hewagam korale, in the Colombo District of the Western Province, and of "The Waste Lands Ordinances of 1897, 1899, 1900, and 1903."

THE notice required by section 1 of "The Waste Lands Ordinances of 1897, 1899, 1900, and 1903," having been duly published in manner prescribed by that section in respect of the above-named land (*vide* Notice No. 5,630), and no claim having been made to the said land or to any interest therein within the period of three months from the date specified in the said notice, I, Charles Valentine Brayne, Assistant Government Agent, Colombo and Negombo Districts, under and by virtue of the powers vested in me in that behalf by section 2 of the said Ordinances, do hereby on January 27, 1916, order and declare that the said land, as more fully described herein below, situate in the village of Liyanwala, in Meda pattu of Hewagam korale, in the Colombo District of the Western Province, and shown as lot 6076 in preliminary plan 15,686 and in the annexed diagram, and containing in extent 2 acres 2 roods and 6 perches, is the property of the Crown.

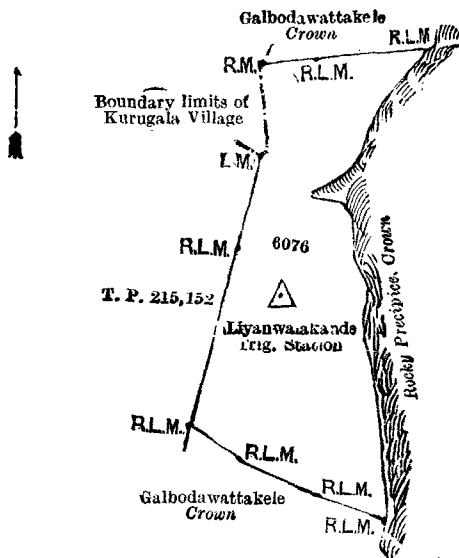
Description of the Land referred to.

The following lots situated in the village of Liyanwala, in Meda pattuwa of Hewagam korale, in the Colombo District of the Western Province, as described in the annexed diagram:—

Preliminary plan 15,686.

Lot.	Name of Land.	Extent, A. R. P.
6076	Galbodawattekele (reservation for Liyanwalakanda trig. station)	2 2 6

and bounded as follows: on the north by Galbodawattakele, Crown; on the east by a rocky precipice, Crown; on the south-west by Galbodawattekele, Crown; and on the west by land depicted in title plan 215,152, and boundary limits of Kurugala village.



Surveyor-General's Office,
Colombo, April 14, 1915.

Scale of 4 Chains to an Inch.

C. R. LUNDIE,
for Surveyor-General.

January 27, 1916.

C. V. BRAYNE,
Assistant Government Agent,
Colombo and Negombo Districts.

**Order under Section 2 of "The Waste Lands Ordinances of 1897, 1899, 1900, and 1903,"
declaring Land to be Crown Property.**

In the matter of the land commonly called and known as Bulugahatenna *alias* Detugalkanda Bewuma (reservation for paddy fields), situate in the village of Botale, in Udugaha pattu of Hapitigam korale, in the Negombo District of the Western Province, and of "The Waste Lands Ordinances of 1897, 1899, 1900, and 1903."

THE notice required by section 1 of "The Waste Lands Ordinances of 1897, 1899, 1900, and 1903," having been duly published in manner prescribed by that section in respect of the above-named land (*vide* Notice No. 5,638), and no claim having been made to the said land or to any interest therein within the period of three months from the date specified in the said notice, I, Charles Valentine Brayne, Assistant Government Agent, Colombo and Negombo Districts, under and by virtue of the powers vested in me in that behalf by section 2 of the said Ordinances, do hereby on January 27, 1916, order and declare that the said land, as more fully described herein below, situate in the village of Botale, in Udugaha pattu of Hapitigam korale, in the Negombo District of the Western Province, and shown as lot 5999 in preliminary plan 15,667 and in the annexed diagram, and containing in extent 1 acre 2 roods and 24 perches, is the property of the Crown.

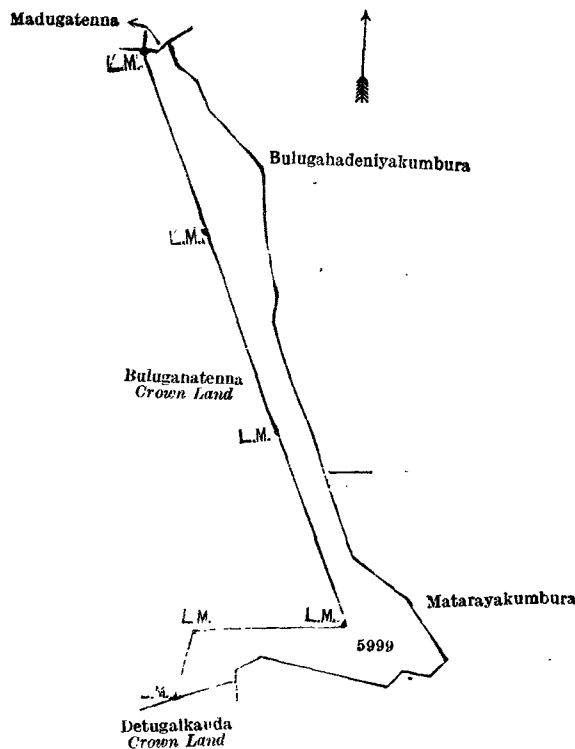
Description of the Land referred to.

The following lot situated in the village of Botale, in Udugaha pattu of Hapitigam korale, in the Negombo District of the Western Province, as described in the annexed diagram:—

Preliminary plan 15,667..

Lot.	Name of Land.	Extent, A. R. P.
5999	Bulugahatenna <i>alias</i> Detugalkanda Bewuma (reservation for paddy fields)	1 2 24

and bounded as follows: on the north-east by Bulugahadeniyakumbura claimed by Weerakkodige Sinno Appuhamy and Matarayakumbura claimed by Vitanalage Haramanis Appu; on the south by Matarayakumbura claimed by Vitanalage Haramanis Appu and Detugalkanda, Crown land; on the south-west by Bulugahatenna, Crown land; and on the north by Madugatenna sold by the Crown to Don Stephen Senanayaka of Botale.



Surveyor-General's Office,
Colombo, June 21, 1915.

Scale of 4 Chains to an Inch

C. R. LUNDIE,
for Surveyor-General.

January 27, 1916.

C. V. BRAYNE,
Assistant Government Agent,
Colombo and Negombo Districts.

**Order under Section 2 of "The Waste Lands Ordinances of 1897, 1899, 1900, and 1903,"
declaring Land to be Crown Property.**

In the matter of the land commonly called and known as Diaelakanda (reservation for road), situate in the village of Indiparape, in Yatigaha pattu of Hapitigam korale, in the Negombo District of the Western Province, and of "The Waste Lands Ordinances of 1897, 1899, 1900, and 1903."

THE notice required by section 1 of "The Waste Lands Ordinances of 1897, 1899, 1900, and 1903," having been duly published in manner prescribed by that section in respect of the above-named land (*vide* Notice No. 5,640), and no claim having been made to the said land or to any interest therein within the period of three months from the date specified in the said notice, I, Charles Valentine Brayne, Assistant Government Agent, Colombo and Negombo Districts, under and by virtue of the powers vested in me in that behalf by section 2 of the said Ordinances, do hereby on January 27, 1916, order and declare that the said land, as more fully described herein below, situate in the village of Indiparape, in Yatigaha pattu of Hapitigam korale, in the Negombo District of the Western Province, and shown as lot 6082 in preliminary plan 15,687 and in the annexed diagram, and containing in extent 13 perches, is the property of the Crown.

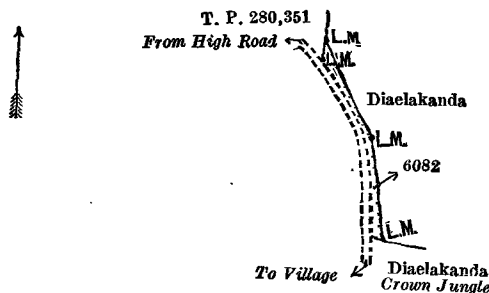
Description of the Land referred to.

The following lot situated in the village of Indiparape, in Yatigaha pattu of Hapitigam korale, in the Negombo District of the Western Province, as described in the annexed diagram:—

Preliminary plan 15,687.

Lot.	Name of Land.	Extent, A. R. P.
6082	Diaelakanda (reservation for road)	0 0 13

and bounded as follows: on the north-east by Diaelakanda sold by the Crown to Chandrasekera Mudalige Don Johannes; Police Vidane of Indiparape; on the south by Diaelakanda, Crown jungle; on the west by a road from high road to village; and on the north-west by land depicted in title plan No. 280,351.



Surveyor-General's Office,
Colombo, May 27, 1915.

Scale of 4 Chains to an Inch.

A. H. G. DAWSON,
for Surveyor-General.

C. V. BRAYNE,

Assistant Government Agent,
Colombo and Negombo Districts.

January 27, 1916.

**Order under Section 2 of "The Waste Lands Ordinances of 1897, 1899, 1900, and 1903,"
declaring Lands to be Crown Property.**

In the matter of the lands commonly called and known as Undiyakulamamukalana (reservation for road), Palugahahena, Palugahahena (reservation for road), &c., situate in the village of Mahakumbukkadawala, in the Rajakumarawanni pattu of Puttalam pattu division, Puttalam District, in the North-Western Province, and of "The Waste Lands Ordinances of 1897, 1899, 1900, and 1903."

THE notice required by section 1 of "The Waste Lands Ordinances of 1897, 1899, 1900, and 1903," having been duly published in manner prescribed by that section in respect of the above-named lands (*vide* Notice No. 5,649), and no claim having been made to the said lands or to any interest therein within the period of three months from the date specified in the said notice, I, Charles Henry Collins, Assistant Government Agent of the Puttalam and Chilaw Districts, under and by virtue of the powers vested in me in that behalf by section 2 of the said Ordinances, do hereby on January 25, 1916. order and declare that the said lands, as more fully described herein below, situate in the village of Mahakumbukkadawala, in the Rajakumarawanni pattu of Puttalam pattu division, Puttalam District, in the North-Western Province, and shown as lots 1806, 1807, 1808, 1809, 1813, 1815, and 1816 in preliminary plan 4,260 and in the annexed diagrams, and containing in extent 2 acres 1 rood and 6 perches, are the property of the Crown.

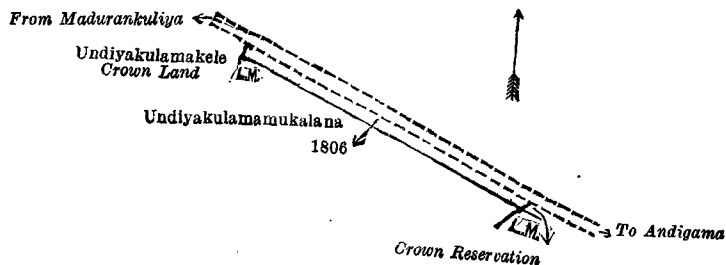
Description of the Lands referred to.

The following lots situated in the village of Mahakumbukkadawala, in the Rajakumarawanni pattu of Puttalam pattu division, Puttalam District, in the North-Western Province, as described in the annexed diagrams:—

I.—Preliminary plan 4,260.

Lot.	Name of Land.	Extent, A. R. P.
1806	Undiyakulamamukalana (reservation for road)	0 0 30

and bounded as follows: on the north-east by road from Madurankuliya to Andigama; on the south-east by Crown reservation; on the south-west by Undiyakulamamukalana sold by the Crown to G. Isaac Perera, and on the north-west by Undiyakulamakele belonging to the Crown.



Surveyor-General's Office,
Colombo, June 28, 1915.

Scale of 4 Chains to an Inch.

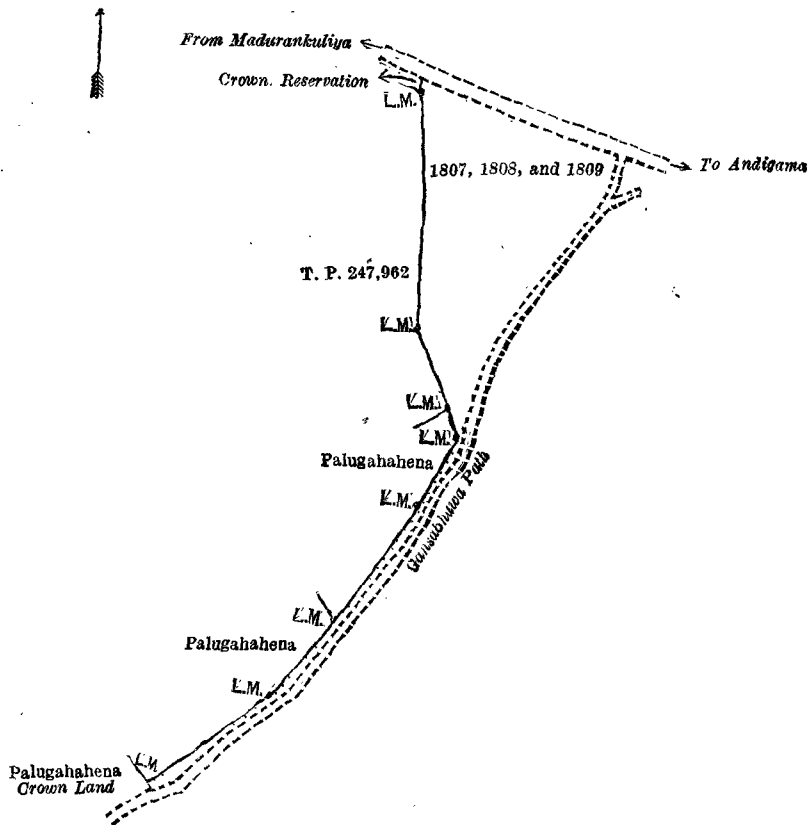
C. R. LUNDIE,
for Surveyor-General.

II.—Preliminary plan 4,260.

Lot.	Name of Land.	Extent, A. R. P.
1807	Palugahahena	1 1 21
1808	Do. (reservation for road)	0 0 20
1809	Do. (reservation for Gansabhawa path)	0 0 35

1 2 36

and bounded as follows: on the north by road from Madurankuliya to Andigama; on the east by Gansabhawa path; on the south by Palugahahena belonging to the Crown; and on the west by Palugahahena sold by the Crown to A. Menikrala, Vel-Vidane, and another, Palugahahena sold by the Crown to B. Banda, Korala, and another, land described in title plan 247,962, and Crown reservation.



Surveyor-General's Office,
Colombo, June 28, 1915.

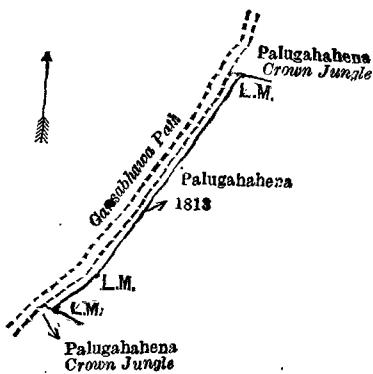
Scale of 4 Chains to an Inch.

C. R. LUNDIE,
for Surveyor-General.

III.—Preliminary plan 4,260.

Lot.	Name of Land.	Extent, A. R. P.
1813	Palugahahena (reservation for Gansabhawa path)	0 0 12

and bounded as follows: on the north by Palugahahena belonging to the Crown; on the east by Palugahahena sold by the Crown to M. Herathami, Vel-Vidane, and others; on the south by Palugahahena belonging to the Crown; and on the west by Gansabhawa path.



Surveyor-General's Office,
Colombo, June 28, 1915.

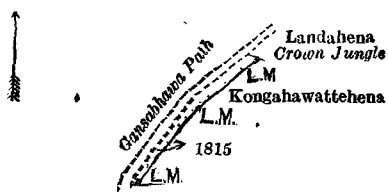
Scale of 4 Chains to an Inch.

C. R. LUNDIE,
for Surveyor-General.

IV.—Preliminary plan 4,260.

Lot.	Name of Land.	Extent, A. R. P.
1815	Kongahawattahena (reservation for Gansabhawa path)	0 0 6

and bounded as follows: on the north by Landahena belonging to the Crown; on the east by Kongahawattahena sold by the Crown to M. Ranhami, Vel-Vidane, and another; and on the west by Gansabhawa path.



Surveyor-General's Office,
Colombo, June 28, 1915.

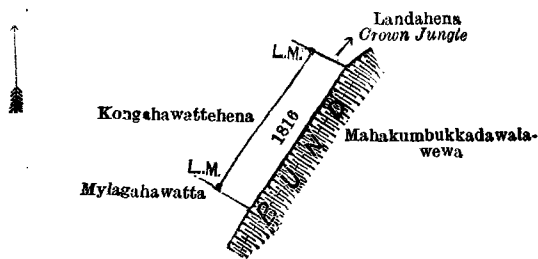
Scale of 4 Chains to an Inch.

C. R. LUNDIE,
for Surveyor-General.

V.—Preliminary plan 4,260.

Lot.	Name of Land.	Extent, A. R. P.
1816	Kongahawattehena (reservation for bund)	0 1 2

and bounded as follows : on the north by Landahena belonging to the Crown ; on the east by bund of Mahakumbukkadawala-wewa ; on the south by Mylagahawatta claimed by K. Gamarala, Vedarala ; and on the west by Kongahawattehena sold by the Crown to M. Ranhami, Vel-Vidane, and another.



Surveyor-General's Office,
Colombo, June 28, 1915.

Scale of 4 Chains to an Inch.

C. R. LUNDIE,
for Surveyor-General.

C. H. COLLINS,
Assistant Government Agent,
Puttalam and Chilaw Districts.

January 25, 1916.

**Order under Section 2 of "The Waste Lands Ordinances of 1897, 1899, 1900, and 1903,"
declaring Land to be Crown Property.**

In the matter of the land commonly called and known as Wattakkahena (reservation for stream), situate in the village of Munnessaram, in Munnessaram Pattu South of Pitigal Korale North of the Chilaw District, in the North-Western Province, and of "The Waste Lands Ordinances of 1897, 1899, 1900, and 1903."

THE notice required by section 1 of "The Waste Lands Ordinances of 1897, 1899, 1900, and 1903," having been duly published in manner prescribed by that section in respect of the above-named land (*vide* Notice No. 5,652), and no claim having been made to the said land or to any interest therein within the period of three months from the date specified in the said notice, I, Charles Henry Collins, Assistant Government Agent of the Puttalam and Chilaw Districts, under and by virtue of the powers vested in me in that behalf by section 2 of the said Ordinances, do hereby on January 26, 1916, order and declare that the said land, as more fully described herein below, situate in the village of Munnessaram, in Munnessaram Pattu South of Pitigal Korale North of the Chilaw District, in the North-Western Province, and shown as lot 1461 in preliminary plan 4,167 and in the annexed diagram, and containing in extent 2 roods and 30 perches, is the property of the Crown.

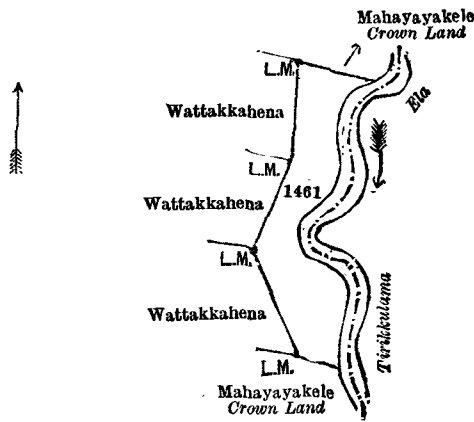
Description of the Land referred to.

The following lot situated in the village of Munnessaram, in Munnessaram Pattu South of Pitigal Korale North of the Chilaw District, in the North-Western Province, as described in the annexed diagram :—

Preliminary plan 4,167.

Lot.	Name of Land.	Extent, A. R. P.
1461	Wattakkahena (reservation for stream)	0 2 30

and bounded as follows : on the north by Mahayayakele belonging to the Crown ; on the east by Tirikkulama-ela ; on the south by Mahayayakele belonging to the Crown ; and on the west by Wattakkahena sold by the Crown to Mudaliyar J. E. Corea.



Surveyor-General's Office,
Colombo, June 28, 1915.

Scale of 4 Chains to an Inch.

C. R. LUNDIE,
for Surveyor-General.

C. H. COLLINS,
Assistant Government Agent,
Puttalam and Chilaw Districts.

January 26, 1916.

**Order under Section 2 of "The Waste Lands Ordinances of 1897, 1899, 1900, and 1903,"
declaring Lands to be Crown Property.**

In the matter of the lands commonly called and known as Wattekele (reservation for oya), situate in the village of Arachchikattuwa, in Anaivilundan Pattu South of Pitigal Korale North of the Chilaw District, in the North-Western Province, and of "The Waste Lands Ordinances of 1897, 1899, 1900, and 1903."

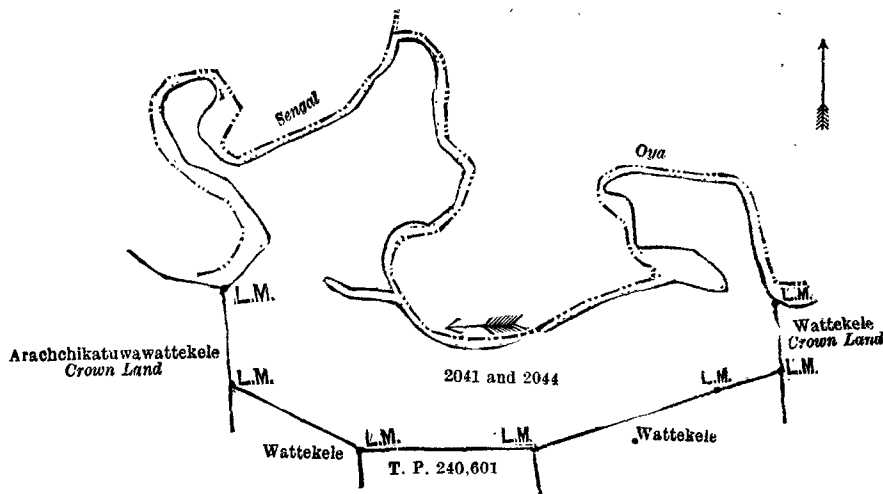
THE notice required by section 1 of "The Waste Lands Ordinances of 1897, 1899, 1900, and 1903," having been duly published in manner prescribed by that section in respect of the above-named lands (*vide* Notice No. 5,645), and no claim having been made to the said lands or to any interest therein within the period of three months from the date specified in the said notice, I, Charles Henry Collins, Assistant Government Agent of the Puttalam and Chilaw Districts, under and by virtue of the powers vested in me in that behalf by section 2 of the said Ordinances, do hereby on January 26, 1916, order and declare that the said lands, as more fully described herein below, situate in the village of Arachchikattuwa, in Anaivilundan Pattu South of Pitigal Korale North of the Chilaw District, in the North-Western Province, and shown as lots 2041 and 2044 in preliminary plan 4,323 and in the annexed diagram, and containing in extent 4 acres 3 roods and 15 perches, are the property of the Crown.

Description of the Lands referred to.

The following lots situated in the village of Arachchikattuwa, in Anaivilundan Pattu South of Pitigal Korale North of the Chilaw District, in the North-Western Province, as described in the annexed diagram:—

Preliminary plan 4,323.			
Lot.	Name of Land.		Extent, A. R. P.
2041	Wattekele (reservation for oya)	3 0 33
2044	Do. (do.)	1 2 22
			4 3 15

and bounded as follows: on the north by Sengal-oya; on the east by Sengal-oya and Wattekele belonging to the Crown; on the south by Wattekele sold by the Crown to W. D. Elias Perera, land described in title plan 240,601, and Wattekele sold by the Crown to W. D. Elias Perera; and on the west by Arachchikattuawattakele belonging to the Crown.



Surveyor-General's Office,
Colombo, June 19, 1915.

Scale of 4 Chains to an Inch.

C. R. LUNDIE,
for Surveyor-General.

Puttalam, January 26, 1916.

C. H. COLLINS,
Assistant Government Agent,
Puttalam and Chilaw Districts.

**Order under Section 2 of "The Waste Lands Ordinances of 1897, 1899, 1900, and 1903,"
declaring Lands to be Crown Property.**

In the matter of the lands commonly called and known as Weerakorumandawekele (reservations for road and tank bund), situate in the village of Bangadeniya, in Munnessaram Pattu North of Pitigal Korale North of the Chilaw District, in the North-Western Province, and of "The Waste Lands Ordinances of 1897, 1899, 1900, and 1903."

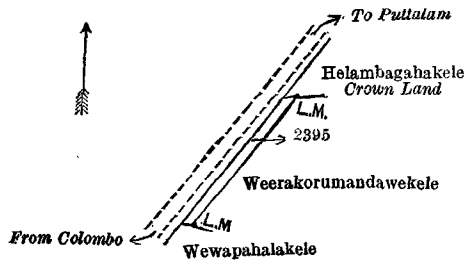
THE notice required by section 1 of "The Waste Lands Ordinances of 1897, 1899, 1900, and 1903," having been duly published in manner prescribed by that section in respect of the above-named lands (*vide* Notice No. 5,654), and no claim having been made to the said lands or to any interest therein within the period of three months from the date specified in the said notice, I, Charles Henry Collins, Assistant Government Agent of the Puttalam and Chilaw Districts, under and by virtue of the powers vested in me in that behalf by section 2 of the said Ordinances, do hereby on January 26, 1916, order and declare that the said lands, as more fully described herein below, situate in the village of Bangadeniya, in Munnessaram Pattu North of Pitigal Korale North of the Chilaw District, in the North-Western Province, and shown as lots 2395 and 2397 in preliminary plan 4,406 and in the annexed diagrams, and containing in extent 1 acre and 7 perches, are the property of the Crown.

Description of the Lands referred to.

The following lots situated in the village of Bangadeniya, in Munnessaram Pattu North of Pitigal Korale North of the Chilaw District, in the North-Western Province, as described in the annexed diagrams:—

I.—Preliminary plan 4,406.			
Lot.	Name of Land.		Extent, A. R. P.
2395	Weerakorumandawekele (reservation for road)	0 0 12

and bounded as follows: on the north by Helambagahakele belonging to the Crown; on the east by Weerakorumandawekele sold by the Crown to M. C. Fernando; on the south by Wewapahalakele claimed by S. F. Alaspillai; and on the west by road from Colombo to Puttalam.



Surveyor-General's Office,
Colombo, June 12, 1915.

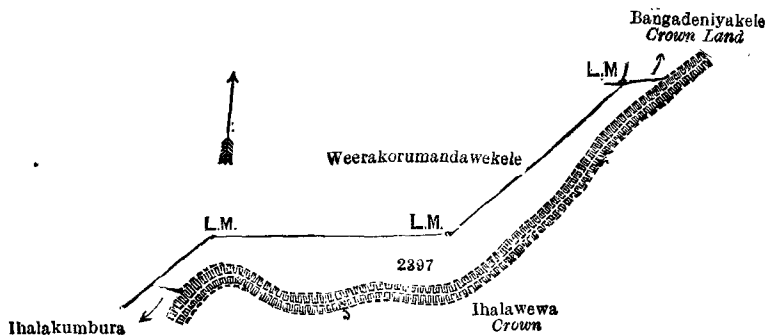
Scale of 4 Chains to an Inch.

C. R. LUNDIE,
for Surveyor-General.

II.—Preliminary plan 4,406.

Lot.	Name of Land.	Extent, A. R. P.
2397	Weerakorumandawekele (reservation for tank bund)	0 3 35

and bounded as follows: on the north by Weerakorumandawekele sold by the Crown to M. C. Fernando and Bangadeniyakele belonging to the Crown; on the east by Ihalawewa belonging to the Crown; on the south by Ihalawewa belonging to the Crown and Ihalakumbura claimed by Kandappu and others; and on the west by Weerakorumandawekele sold by the Crown to M. C. Fernando.



Surveyor-General's Office,
Colombo, June 12, 1915.

Scale of 4 Chains to an Inch.

C. R. LUNDIE,
for Surveyor-General.

January 26, 1916.

C. H. COLLINS,
Assistant Government Agent,
Puttalam and Chilaw Districts.

Kurunegala S. O. No. 1,293.

Order under Section 2 of "The Waste Lands Ordinances of 1897, 1899, 1900, and 1903,"
declaring Lands to be Crown Property.

In the matter of the lands commonly called or known as Moragalkandemukulana, Malaalapillewa, Nikamapillewa, situate in the village of Kapuwarala, in the Udukaha Korale East of the Dambadeni hatpattu of the Kurunegala District, in the North-Western Province, and of "The Waste Lands Ordinances of 1897, 1899, 1900, and 1903."

THE notice required by section 1 of "The Waste Lands Ordinances of 1897, 1899, 1900, and 1903," having been duly published in manner prescribed by that section in respect of the above-named lands (*vide* Notice No. 5,631), and no claim having been made to the said lands or to any interest therein within the period of three months from the date specified in the said notice, I, Thomas Graham Willett, Special Officer appointed under section 28 of the said Ordinances, under and by virtue of the powers vested in me in that behalf by section 2 of the said Ordinances, do hereby on February 9, 1916. order and declare that the said land, as more fully described herein below, situate in the village of Kapuwarala, in the Udukaha Korale East of the Dambadeni hatpattu of the Kurunegala District, in the North-Western Province, and shown as lots 12A, 12B, 12C, 13A, 13B in preliminary plan 430 and in the annexed diagrams, and containing in extent 8 acres 3 roods 6 perches, are the property of the Crown.

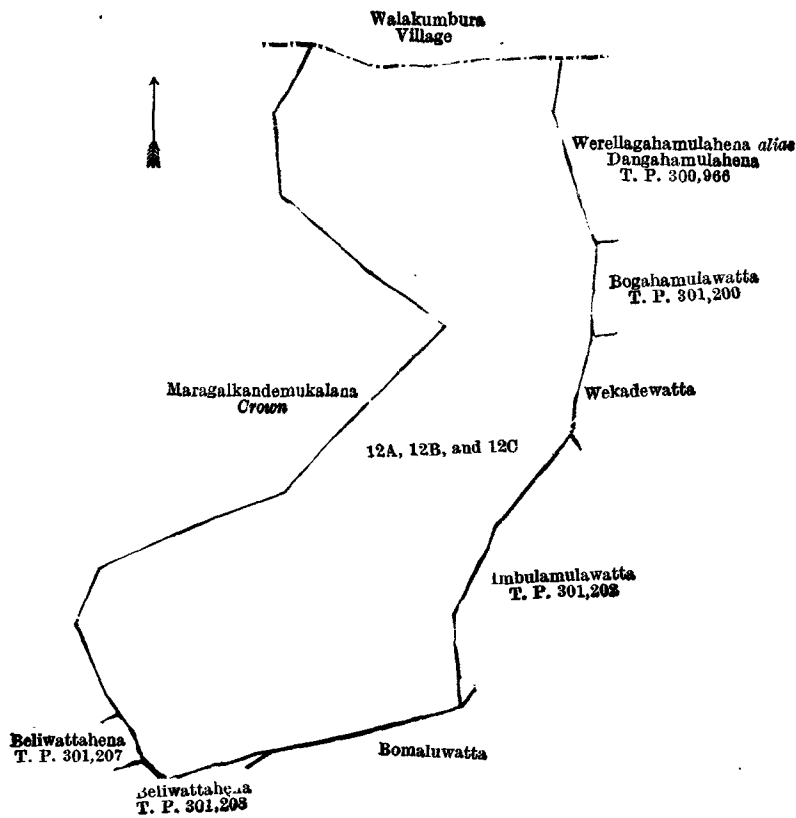
Description of the Lands referred to.

The following lots situated in the village of Kapuwarala, in the Udukaha Korale East of the Dambadeni hatpattu of the Kurunegala District, in the North-Western Province, as described in the annexed diagrams:—

I.—Preliminary plan 430.

Lot.	Name of Land.	Extent, A. R. P.
12A	Moragalkandemukulana	3 1 12
12B	Do.	2 0 8
12C	Do.	2 3 31
		8 1 11

and bounded as follows: on the north by the village limit of Walakumbura; on the east by Werellaghamulahena *alias* Dangahamulahena sold by the Crown (T. P. 300,966), Bogahamulawatta sold by the Crown (T. P. 301,200), Wekandewatta claimed by Nilapediyalage Kiriya Heneya, Inbulamulawatta sold by the Crown (T. P. 301,202); on the south by Bomaluwatta claimed by Ranhabadayalage Meniki and others, Beliwattahena sold by the Crown (T. P. 301,208); on the west by Beliwattahena sold by the Crown (T. P. 301,208), Beliwattahena sold by the Crown (T. P. 301,207), Maragalkandemukulana declared to be the property of the Crown under the Waste Lands Ordinances.



Surveyor-General's Office,
Colombo, August 28, 1915.

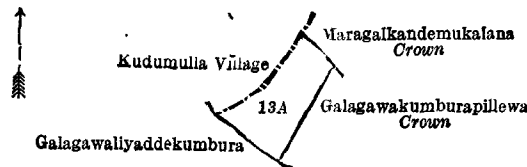
Scale of 4 Chains to an Inch.

G. K. THORNHILL,
for Acting Surveyor-General.

II.—Preliminary plan 430.

Lot.	Name of Land.	Extent, A. B. P.
13A	Malaelapillewa	0 1 2

and bounded as follows: on the north by Maragalkandemukulana declared to be the property of the Crown under the Waste Lands Ordinances; on the east by Galagawakumburapillewa claimed by the Crown; on the south by Galagawaliyaddekumbura claimed by Dahanaike Achchillage Mudiyanse and others; on the west by the village limit of Kudumulla.



Surveyor-General's Office,
Colombo, August 28, 1915.

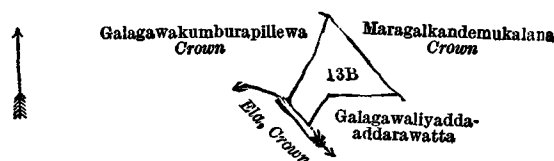
Scale of 4 Chains to an Inch.

G. K. THORNHILL,
for Acting Surveyor-General.

III.—Preliminary plan 430.

Lot.	Name of Land.	Extent, A. B. P.
13B	Nickamapillewa	0 0 33

and bounded as follows: on the north by Galagawakumburapillewa claimed by the Crown, Maragalkandemukulana declared to be the property of the Crown under the Waste Lands Ordinances; on the east by Maragalkandemukulana declared to be the property of the Crown under Waste Lands Ordinances; on the south by Galagawaliyadda-addarawatta claimed by Dahanaike-achchillage Punchi Sinno and others, an ela declared to be the property of the Crown under the Waste Lands Ordinances; on the west by an ela declared to be the property of the Crown under the Waste Lands Ordinances, Galagawakumburapillewa claimed by the Crown.



Surveyor-General's Office,
Colombo, August 28, 1915.

Scale of 4 Chains to an Inch.

G. K. THORNHILL,
for Acting Surveyor-General.

February 9, 1916.

T. G. WILLETT,
Special Officer.

Anuradhapura S. O. No. 764.

Order under Section 2 of "The Waste Lands Ordinances of 1897, 1899, 1900, and 1903,"
declaring Lands to be Crown Property.

In the matter of the lands commonly called or known as Ihalagamamukalana, road reservation, path reservation, &c., situate in the village of Ihalagama, in the Pahala Kende tulana, in the Kende korale of the Nuwaragam palata, in the North-Central Province, and of "The Waste Lands Ordinances of 1897, 1899, 1900, and 1903."

THE notice required by section 1 of "The Waste Lands Ordinances of 1897, 1899, 1900, and 1903," having been duly published in manner prescribed by that section in respect of the above-named lands (*vide* Notice No. 5,634), and no claim having been made to the said lands or to any interest therein within the period of three months from the date specified in the said notice, I, Thomas Graham Willett, Special Officer appointed under section 28 of the said Ordinances, under and by virtue of the powers vested in me in that behalf by section 2 of the said Ordinances, do hereby on February 3, 1916, order and declare that the said lands, as more fully described herein below, situate in the village of Ihalagama, in the Pahala Kende tulana, in the Kende korale of the Nuwaragam palata, in the North-Central Province, and shown as lots 1, 1A, 1D, 2B, 3A, 6, 6D, 8A, 9, 10, 10A, 10B, 11, 11A, 11B, 11C, 11E, 11F, 14, 15A, 16, 17, 18, 19, 20, 21, 22, 23, 24, 25, 15B, 15C in preliminary plan 591 and in the annexed diagram, and containing in extent 419 acres 2 roods and 20 perches, are the property of the Crown.

Description of the Lands referred to.

The following lots situated in the village of Ihalagama, in the Pahala Kende tulana, in the Kende korale of the Nuwaragam palata, in the North-Central Province, as described in the annexed diagrams:—

I.—Preliminary plan 591.

Lot.	Name of Land.	Extent, A. R. P.	Lot.	Name of Land.	Extent, A. R. P.
1	Ihalagamamukalana	69 0 0	11E	Kandabodamukalana	0 1 19
1A	Do.	0 1 1	11F	Do.	0 1 14
1D	Do.	0 0 38	14	Tisbamba	2 1 27
2B	Road reservation	0 0 18	15A	Accarawela	0 0 16
3A	Path reservation	0 0 13	16	Ihalagamawewa (tank and bund)	15 0 16
6	Ihalagamalanda	27 2 6	17	Kandabodalandukella	10 3 10
6D	Do.	0 0 33	18	Ela (stream)	0 1 27
8A	Accarawela	0 0 35	19	Adipara (footpath)	0 1 33
9	Kudawewa (tank and bund)	13 0 26	20	Ela (stream)	0 1 1
10	Ihalagamalandakele	35 1 10	21	Cart track	0 1 22
10A	Do.	40 1 12	22	Cart track and footpath	0 1 24
10B	Do.	45 2 5	23	Horowa-ela (stream)	0 0 15
11	Kandabodamukalana	153 3 1	24	Cart track	0 1 12
11A	Do.	0 1 26	25	Ela (stream)	0 3 24
11B	Do.	0 2 1			
11C	Do.	0 0 8			419 0 13

and bounded as follows: on the north by the village limit of Balahondawewa, the path from Bogaswewa to Rotmalagahawa, the village limit of Tambalagollewa; on the east by the village limit of Ihalakolongaswewa; on the south by the village limit of Galkadawala; on the west by the village limit of Weddewa, the village limit of Kendewa, the village limit of Balahondawewa.

NOTE.—The following lots lying within the above boundaries are excluded from this part of the order, and their aggregate acreage 46 acres 3 roods and 35 perches, is not included in the acreage of 419 acres and 13 perches given above:—

Preliminary plan 591.

Lot.	Name of Land.	Extent, A. R. P.	Lot.	Name of Land.	Extent, A. R. P.
A 1B	Ihalagamamukalana	4 0 2	A 12	Paluwatta	0 3 11
A 1C	Do.	0 3 31	A 13	Puranewatta	0 3 22
A 2	T. P. 208,548	1 0 26	A 15	Accarawela (T. Ps. 264,177, 264,178, and part of T. P. 224,986)	5 2 4
A 2A	Encroachment	0 3 14	A 15B	Accarawela	0 0 26
A 3	T. P. 221,293	5 1 4	A 15C	Do.	0 1 21
A 4	Puranawela	6 1 15	A 15D	Accarawela (part of T. P. 224,986)	0 0 30
A 5	Accarawela (T. P. 208,549)	3 3 34	B 6A	Ihalagamalanda	2 1 19
A 5A	Do.	0 0 9	B 7	Puranewela	6 1 29
A 6B	Ihalagamalanda	1 0 0	B 8	Accarawela (T. Ps. 239,893 and 256,315)	2 1 26
A 6C	Do.	1 3 23			
A 11D	Kandabodamukalana	1 0 6			
A 11G	Do.	0 0 13			
A 11H	Do.	1 0 30			46 3 35


[For Diagram see page 151.]

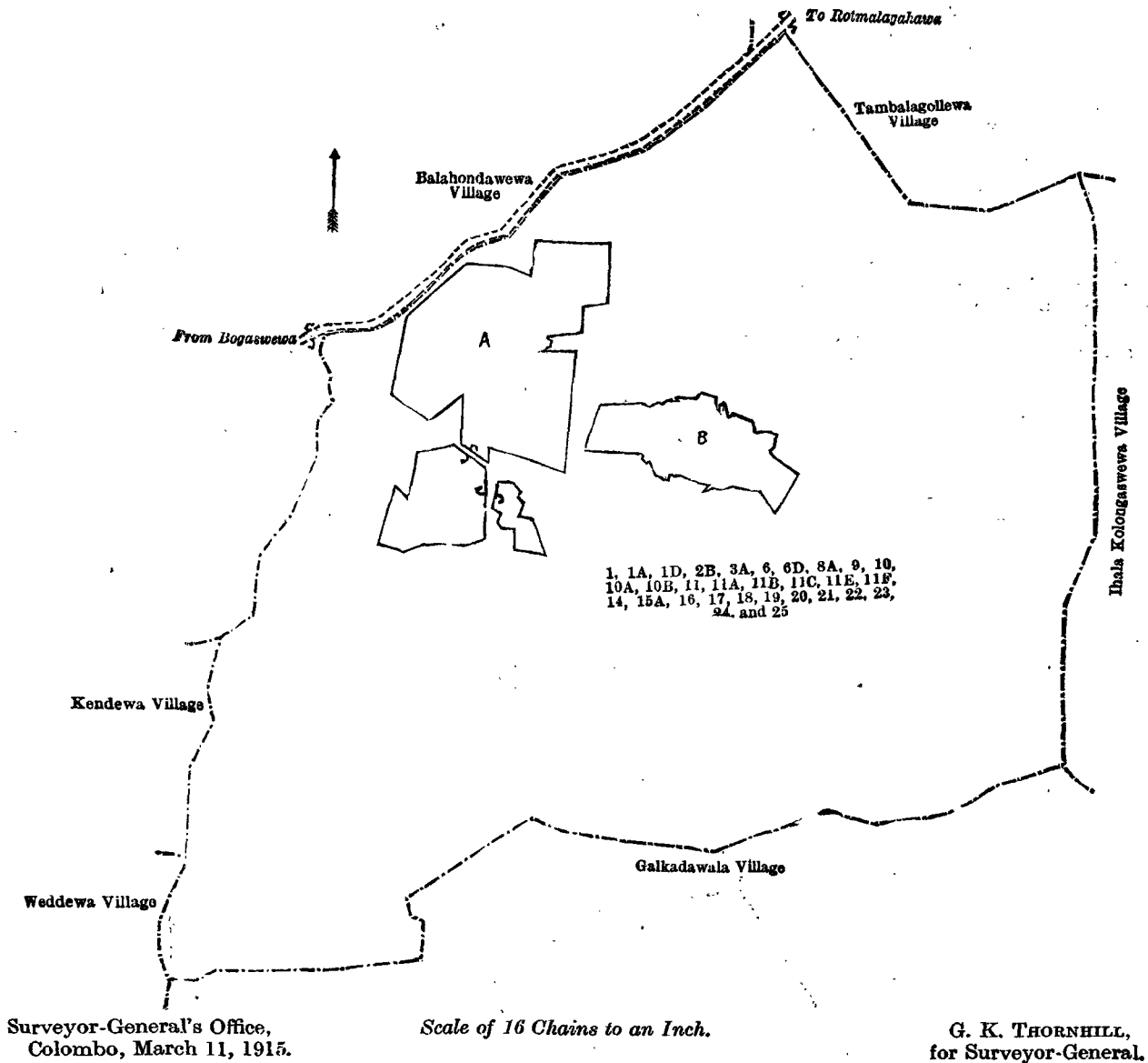
II.—Preliminary plan 591.

Lot.	Name of Land.	Extent, A. R. P.
15B	Reservation for bund	0 0 26
15C	Do.	0 1 21

0 2 7

and bounded as follows: on the north by T. Ps. 264,177, 264,178, 224,986; on the east by Tisbambe belonging to the Crown; on the south by Kandabodamukalana (bund reservation) belonging to the Crown; on the west by Kandabodamukalana claimed by the Crown.





Anuradhapura S. O. No. 765.

Order under Section 2 of "The Waste Lands Ordinances of 1897, 1899, 1900, and 1903,"
declaring Lands to be Crown Property.

In the matter of the lands commonly called or known as Kudawewalanda, ditto (bund reservation), Kudawewamukalana, &c., situate in the village of Nekatunuwewa, in the Pahala Kende tulana of the Kende korale of the Nuwaragam palata, in the North-Central Province, and of "The Waste Lands Ordinances of 1897, 1899, 1900, and 1903."

THE notice required by section 1 of "The Waste Lands Ordinances of 1897, 1899, 1900, and 1903," having been duly published in manner prescribed by that section in respect of the above-named lands (*vide* Notice No. 5,665), and no claim having been made to the said lands or to any interest therein within the period of three months from the date specified in the said notice, I, Thomas Graham Willett, Special Officer appointed under section 28 of the said Ordinances, under and by virtue of the powers vested in me in that behalf by section 2 of the said Ordinances, do hereby on February 9, 1916, order and declare that the said lands, as more fully described herein below, situate in the village of Nekatunuwewa, in the Pahala Kende tulana of the Kende korale of the Nuwaragam palata, in the North-Central Province, and shown as lots 1, 1A, 1B, 1G, 1H, 4, 4A, 4B, 4C, 4E, 9, 10, 15, 15A, 17, 18, 23, 27, 28, 28C, 28D, 28G, 29A, 30, 31, 32, 33, 34, 35, 36, 37, 38, 1E, 1F in preliminary plan 597 and in the annexed diagrams, and containing in extent 1,005 acres 1 rood and 24 perches, are the property of the Crown.

Description of the Lands referred to.

The following lots situated in the village of Nekatunuwewa, in the Pahala Kende tulana of the Kende korale of the Nuwaragam palata, in the North-Central Province, as described in the annexed diagrams:—

I.—Preliminary plan 597.

Lot.	Name of Land.	Extent. A.	R.	P.	Lot.	Name of Land.	Extent. A.	R.	P.
1	Kudawewalanda	59	2	11	4E	Kudawewamukalana (path reservation)	0	0	6
1A	Do.	262	1	2	9	Aliyawetunawewa (tank and bund)	26	1	4
1B	Do. (bund reservation)	1	0	19	10	Siyambalagaskada (do.)	3	3	16
1G	Do. (do.)	0	1	1	15	Tisbamba	3	2	13
1H	Do.	227	3	39	15A	Do. (bund reservation)	0	2	6
4	Kudawewamukalana	278	3	39	17	Minipittaniya	0	2	2
4A	Do. (cemetery reservation)	1	0	5	18	Nekatunuwewa (tank and bund)	86	2	10
4B	Do. (path reservation)	0	0	7	23	Bund reservation	0	3	12
4C	Do. (bund reservation)	1	1	36					

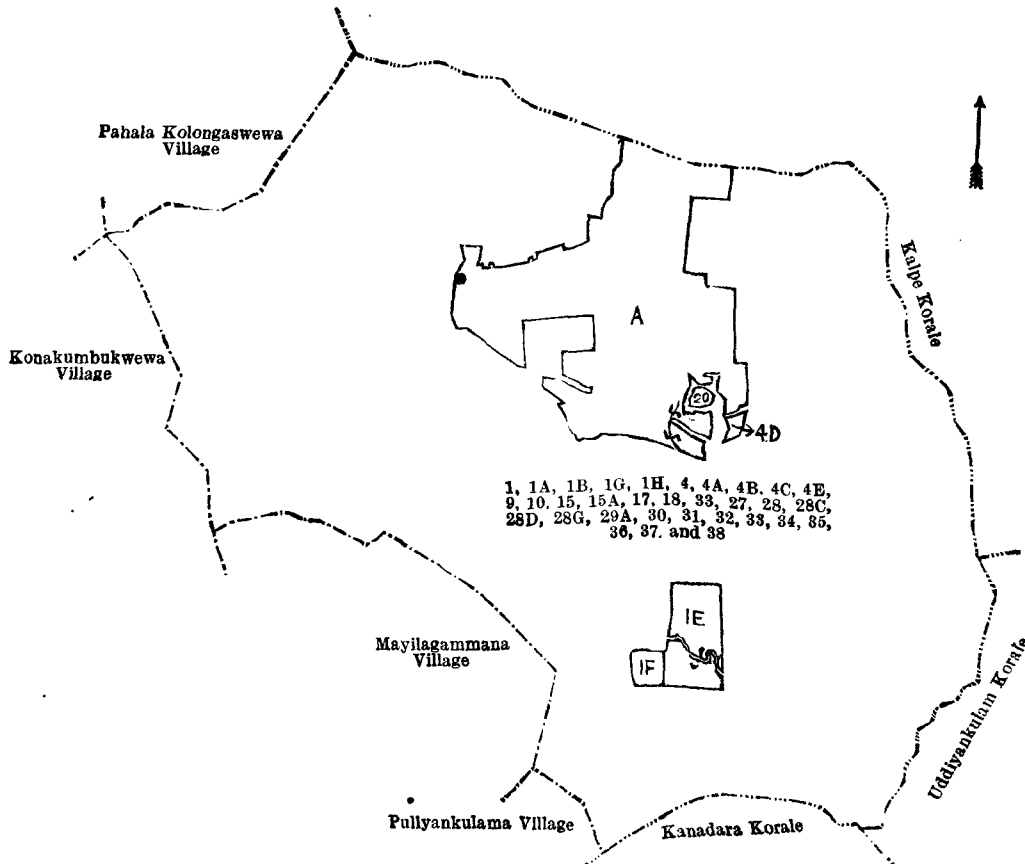
Lot.	Name of Land.	Extent, A. R. P.	Lot.	Name of Land.	Extent, A. R. P.
27	Horowela	0 0 1	33	Ela	0 3 22
28	Chena	9 2 19	34	Adipara	0 0 27
28C	Bund reservation	0 2 24	35	Para	4 0 28
28D	Do.	0 3 1	36	Horowela	0 0 14
28G	Path reservation	0 0 34	37	Para	1 3 24
29A	Bund reservation	0 2 2	38	Ela	0 2 20
30	Dikgala	1 1 30			
31	Dikgalamukalana	10 3 6			
32	Rambawala	0 0 39			
					986 3 39

and bounded as follows: on the north by the boundary of Kalpe korale; on the east by the boundary of Kalpe korale, the boundary of Uddiyankulam korale; on the south by the boundary of Kanadara korale, the village limit of Pulyankulama, the village limit of Mayilagammana; on the west by the village limit of Konakumbukwewa, the village limit of Pahala Kolongaswewa.

NOTE.—The following lots lying within the above boundaries are excluded from this part of the order, and their aggregate acreage of 150 acres 1 rood and 34 perches is not included in the acreage of 986 acres 3 roods and 39 perches given above:—

Preliminary plan 597.

Lot.	Name of Land.	Extent, A. R. P.	Lot.	Name of Land.	Extent, A. R. P.
1E	Kudawewalanda	15 0 13	A 13	T. P. 225,122	5 2 0
1F	Do.	3 1 12	A 14	Puranawatta	0 2 21
4D	Kudawewamukalana	1 0 35	A 16	T. Ps. 246,244 and 232,714	2 0 20
20	Puranawatta	1 0 12	A 19	Puranawatta	0 1 11
A 1C	Kudawewalanda	1 0 18	A 21	Do.	1 3 9
A 1D	Do.	0 3 19	A 22	Do.	2 1 0
A 2	T. P. 153,320	9 1 17	A 24	Do.	0 1 33
A 3	T. P. 267,252	0 3 13	A 25	T. Ps. 177,497 and 203,238	3 0 27
A 4F	Kudawewamukalana	1 0 18	A 26	Akarawela	0 1 6
A 4G	Do.	5 3 36	A 28A	Chena	1 1 30
A 4H	Do.	2 1 32	A 28B	Do.	1 0 27
A 6	Puranawela	54 1 26	A 28E	Do.	1 1 27
A 7	T. P. 163,597	2 0 19	A 28F	Do.	1 0 4
A 8	Puranawela	8 3 4	A 29	T. P. 240,915	1 3 22
A 8A	Do.	1 1 32			
A 11	T. Ps. 233,386 and 162,427	12 1 0			
A 12	T. Ps. 233,387 and 251,100	5 2 11			
					150 1 34



Surveyor-General's Office,
Colombo, March 16, 1915.

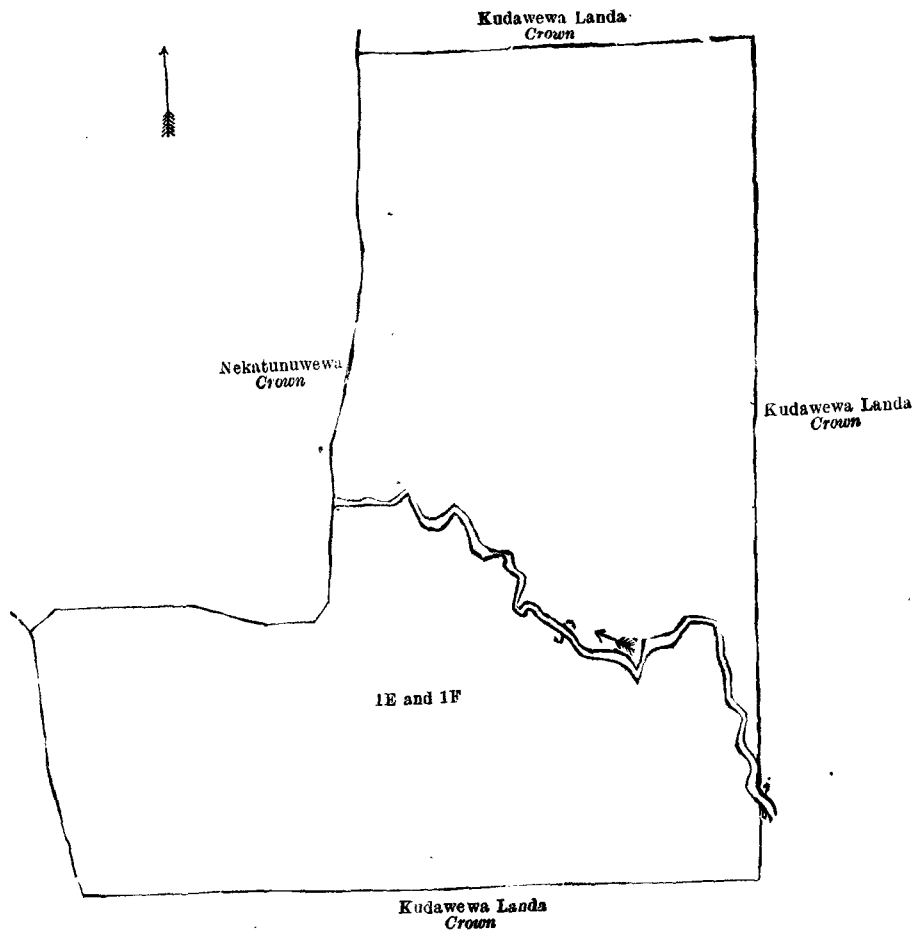
Scale of 32 Chains to an Inch.

G. K. THORNHILL,
for Surveyor-General.

II.—Preliminary plan 597.

Lot.	Name of Land.	Extent, A. R. P.
1E	Kudawewalanda	15 0 13
1F	Do.	3 1 12
		18 1 25

and bounded as follows : on the north, east, and south by Kudawewalanda belonging to the Crown ; on the west by Kudawewalanda belonging to the Crown, Nekatunuwewa belonging to the Crown.



Surveyor-General's Office,
Colombo, May 18, 1915.

Scale of 4 Chain to an Inch.

G. K. THORNHILL,
for Surveyor-General.

February 9, 1916.

T. G. WILLETT,
Special Officer.

Anuradhapura S. O. No. 766.

Order under Section 2 of "The Waste Lands Ordinances of 1897, 1899, 1900, and 1903," declaring Lands to be Crown Property.

In the matter of the lands commonly called or known as Chena (chena reservation), chena (bund reservation), &c., situate in the village of Pinogama, in the Ihala Kende tulana, in the Kende korale of the Nuwaragam palata, in the North-Central Province, and of "The Waste Lands Ordinances of 1897, 1899, 1900, and 1903."

THE notice required by section 1 of "The Waste Lands Ordinances of 1897, 1899, 1900, and 1903," having been duly published in manner prescribed by that section in respect of the above-named lands (*vide* Notice No. 5,657), and no claim having been made to the said lands or to any interest therein within the period of three months from the date specified in the said notice, I, Thomas Graham Willett, Special Officer appointed under section 28 of the said Ordinances, under and by virtue of the powers vested in me in that behalf by section 2 of the said Ordinances, do hereby on February 3, 1916, order and declare that the said lands, as more fully described herein below, situate in the village of Pinogama, in the Ihala Kende tulana, in the Kende korale of the Nuwaragam palata, in the North-Central Province, and shown as lots 1, 1A, 1G, 1H, 1I, 1J, 2, 2A, 2B, 2C, 5, 7, 7A, 7B, 7D, 8, 9, 10, 10A, 11, 11A, 11B, 12, 13, 15, 17, 17A, 17C, 19A, 20, 20D, 23, 24, 25, 26, 26D, 27, 28, 29, 30, 31, 32, 33, 34, 35, 36, 37, 38, 39, 40, 41, 42, 43, 44, 45, 46, 47, 26E, 26F in preliminary plan 599 and in the annexed diagram, and containing in extent 703 acres 1 road and 24 perches, are the property of the Crown.

Description of the Lands referred to.

The following lots situated in the village of Pinogama, in the Ihala Kende tulana, in the Kende korale of the Nuwaragam palata, in the North-Central Province, as described in the annexed diagrams :—

I.—Preliminary plan 599.

Lot.	Name of Land.	Extent, A. R. P.	Lot.	Name of Land.	Extent, A. R. P.
1	Chena (chena reservation)	.. 100 3 32	2B	Wan-elamukalana (cemetery reservation)	.. 0 1 28
1A	Do. 15 2 11	2C	Do. (path reservation for cemetery)	.. 0 0 8
1G	Do. (bund reservation)	.. 1 0 28	5	Kerakoppuwa	.. 0 0 13
1H	Do. (do.)	.. 0 1 7	7	Pinogamakele	.. 3 1 0
1I	Do. 27 3 37	7A	Do. (bund reservation)	.. 1 2 25
1J	Do. (path reservation)	.. 0 1 1	7B	Do. 0 3 4
2	Wan-elamukalana	.. 36 1 30			
2A	Do. (bund reservation)	0 1 16			

Lot.	Name of Land.	Extent, A. R. P.	Lot.	Name of Land.	Extent, A. R. P.
7D	Pinogamakela	0 2 13	28	Adipara	0 0 3
8	Pinogamawewa	49 2 24	29	Oya	0 0 10
9	Pinogamakele	80 2 28	30	Adipara	0 0 6
10	Kediyawamukalana	53 3 25	31	Do.	0 0 9
10A	Do. (bund reservation)	1 1 7	32	Oya	0 1 2
11	Chena	70 3 8	33	Adipara	0 0 8
11A	Do. (bund reservation)	0 1 14	34	Do.	0 0 10
11B	Do. (do.)	1 1 18	35	Do.	0 0 15
12	Kediyawawewa	9 2 34	36	Do.	0 0 6
13	Kudawewa	7 2 24	37	Wan-ela	0 2 18
15	Kediyawakele	1 2 34	38	Oya	0 1 9
17	Tisbamba	2 0 21	39	Adipara	0 0 5
17A	Do. (bund reservation)	0 0 17	40	Ela	0 0 8
17C	Do. (do.)	0 1 20	41	Adipara	0 0 6
19A	Kongahawatta	0 1 1	42	Do.	0 0 20
20	Moragahamukalana	6 1 16	43	Do.	0 0 16
20D	Do.	0 1 13	44	Do.	0 1 6
23	Pinogamakudawewa	6 2 7	45	Ela	0 0 33
24	Kudawewamukalana	109 2 38	46	Do.	0 1 12
25	Palugahahena	15 3 26	47	Do.	0 0 17
26	Forest and low jungle	90 3 34			
26D	Do. (bund reservation)	0 1 14			702 3 23
27	Adipara	0 0 8			

and bounded as follows : on the north by the village limit of Konakumbukwewa, the village limit of Mayilagammana ; on the east by the village limit of Puliyanukulama, the boundary of Kanadara korale ; on the south by the boundary of Kanadara korale ; on the west the village limit of Aluwaketuwala, the village limit of Konakumbukwewa.

NOTE.—The following lots lying within the above boundaries are excluded from this part of this order, and their aggregate acreage of 83 acres and 3 perches is not included in the acreage of 702 acres 3 roods and 23 perches given above :—

Preliminary plan 599.

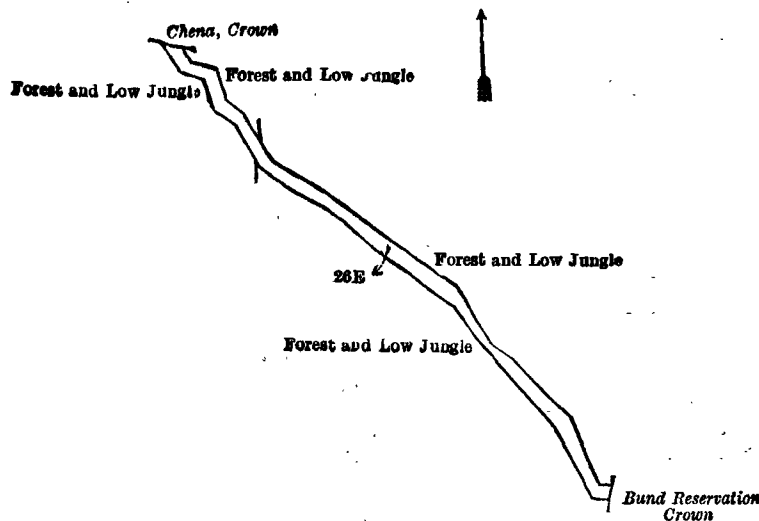
Lot.	Name of Land.	Extent, A. R. P.	Lot.	Name of Land.	Extent, A. R. P.
A 1B	Chena	2 3 19	B 14	Kediyawawela	12 3 4
A 1C	Do.	1 0 10	B 16	T. P. 261,169	2 0 31
A 1D	Do.	1 0 8	B 16A	Paddy field	0 0 32
A 1E	Do.	2 0 25	C 17B	Tisbamba	0 1 36
A 1F	Do.	1 1 18	C 18	Pinogamagangoda	2 1 6
A 2D	Wan-ela-mukalana	0 1 21	C 19	Kongahawatta	0 1 14
A 2E	Do.	2 2 6	D 21	Kudawewa-akaraidama (T. P. 231,181)	3 2 34
A 3	T. Ps. 247,294, 261,137, & 246,247	9 1 16	D 22	T. P. 169,721	0 3 35
A 3A	Chena	0 0 37	D 22A	Paddy field	0 2 20
A 4	Puranawela	14 0 29	E 26A	T. P. 216,272	2 1 33
A 6	T. P. 261,920	3 2 37	E 26B	Forest and low jungle	2 3 30
A 7C	Pinogamakele	1 1 13	E 26C	Do.	7 1 7
A 7E	Do.	2 2 23	E 26E	Do.	0 1 11
A 7F	Do.	0 3 8	E 26F	Do.	0 0 30
A 20A	Moragahamukalana	1 1 25			
A 20B	Do.	0 3 28			
A 20C	Do.	0 0 37			83 0 3

[[For Diagram see page 155.]

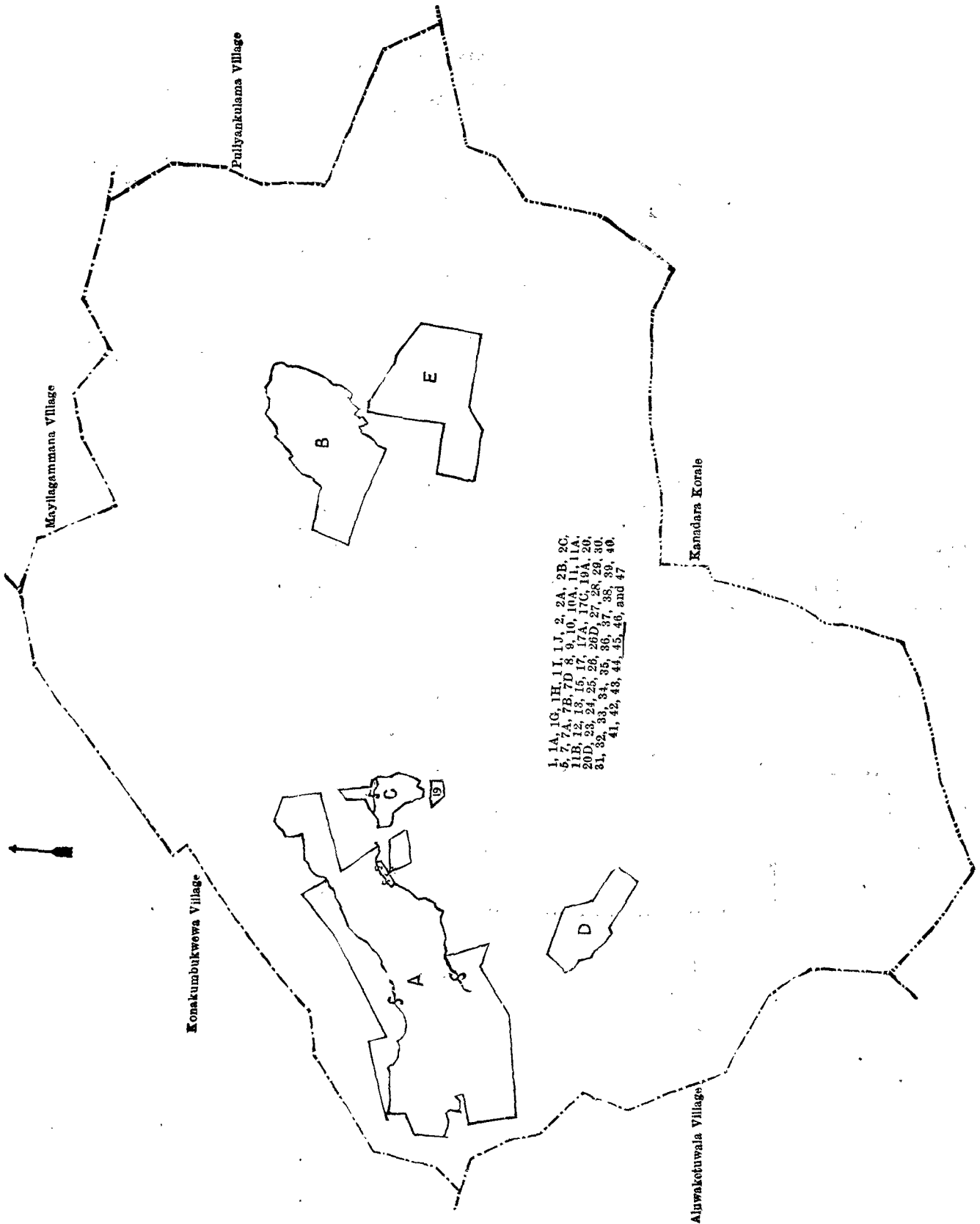
II.—Preliminary plan 599.

Lot.	Name of Land.	Extent, A. R. P.
26E	Forest and low jungle	0 1 11

and bounded as follows : on the north by chena belonging to the Crown, forest and low jungle claimed by Seena Pakir and others ; on the east by forest and low jungle claimed by Seena Pakir and others, a bund reservation belonging to the Crown ; on the south and west by forest and low jungle claimed by Seena Pakir and others.



Scale of 4 Chains to an Inch.



Surveyor-General's Office,
 Colombo, March 11, 1915.


Scale of 16 Chains to an Inch.

G. K. THORNHILL,
 for Surveyor-General.

III.—Preliminary plan 599.

Lot.	Name of Land.	Extent, A. R. P.
26F ..	Forest and low jungle	0 0 30

and bounded as follows : on the north by chena belonging to the Crown ; on the east by a bund reservation belonging to the Crown ; on the south and west by forest and low jungle claimed by Seena Pakir and others.



Surveyor-General's Office,
Colombo, May 14, 1915.

Scale of 4 Chains to an Inch.

G. K. THORNHILL,
for Surveyor-General.

February 3, 1916.

T. G. WILLETT,
Special Officer.

PRELIMINARY NOTICES.

It is hereby notified that the name of the "hatpattu" mentioned in the Waste Lands Ordinance Notice No. 5,753, relative to lands in Pannala village, in the Ihalawisideke korale, published in the *Government Gazette* of February 11, 1916, should be "Hiriyala" and not "Weudawili," as incorrectly printed therein.

February 28, 1916.

T. G. WILLETT,
Special Officer.

Hambantota Notice No. 5,779.

Notice under "The Waste Lands Ordinances of 1897, 1899, 1900, and 1903."

TAKE notice that unless within three months from March 10, 1916, the persons, if any, who claim any interest in the lands hereinafter mentioned or in any one or more of such lands or to some interest therein make claim in person or in writing to the said lands or any of them or to some interest therein to T. G. Willett, Esq., Special Officer appointed under section 28 of "The Waste Lands Ordinances of 1897, 1899, 1900, and 1903," at his office at Fort, Colombo :

Such Special Officer, in pursuance of the powers vested in him by the said Ordinances, will declare by writing under his hand that the said lands, or such of them as to which no claim has been made, are the property of the Crown.

T. G. WILLETT,
Special Officer.

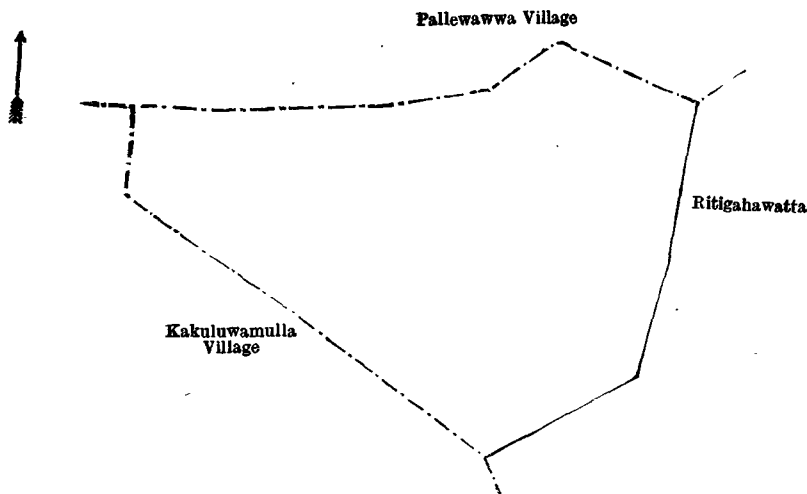
Description of the Lands referred to.

The following lots situated in the village of Hinatihatumuna, in the West Giruwa pattu of the Hambantota District in the Southern Province, as described in the annexed diagrams :—

I.—Preliminary plan 221.

Lot.	Name of Land.	Extent, A. R. P.
2 ..	Ketakelagahakoratuwa	6 0 32

and bounded as follows : on the north by the village limit of Pallewawwa ; on the east by Ritigahawatta claimed by Abeyesiri Samaranyaka, Police Officer ; on the south and west by the village limit of Kakuluwamulla.



Surveyor-General's Office,
Colombo, January 6, 1916.

Scale of 4 Chains to an Inch.

G. K. THORNHILL,
for Surveyor-General.

II.—Preliminary plan 221.

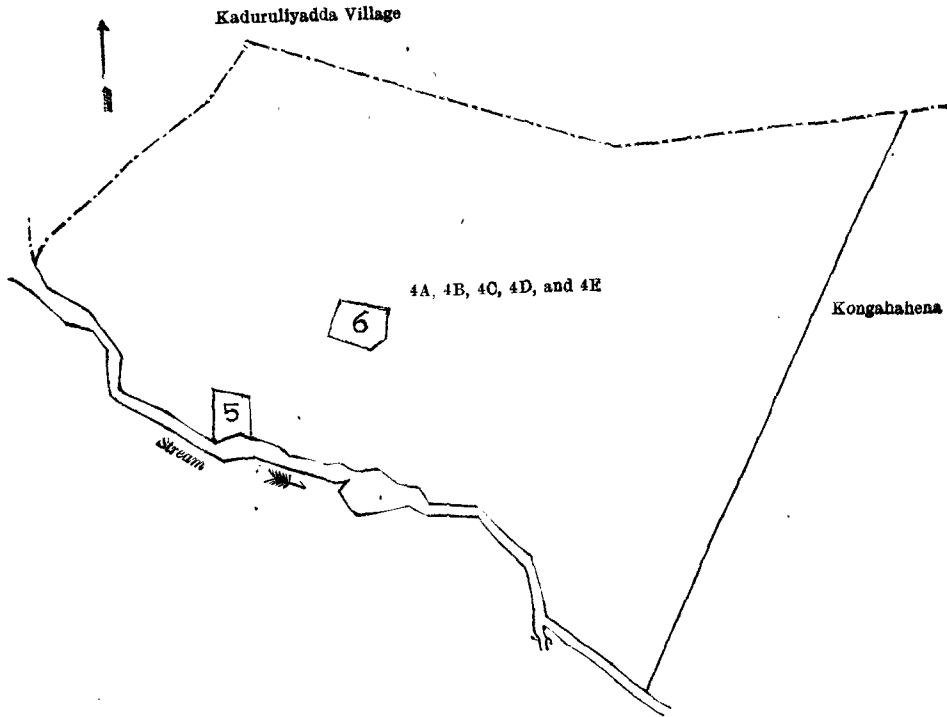
Lot.	Name of Land.	Extent, A. R. P.	Lot.	Name of Land.	Extent, A. R. P.
4A ..	Kosgahawatta alias Arewatta ..	2 0 36	4E ..	Diulgahawatta ..	2 0 12
4B ..	Do. ..	1 3 32			
4C ..	Wellapatinigahawatta ..	3 3 13			12 2 15
4D ..	Diulgahawatta ..	2 2 2			

and bounded as follows : on the north by the village limit of Kaduruliyadda ; on the east by Kongahahena claimed by Abeywickrama Madduma Etana ; on the south by a stream ; on the west by the village limit of Kaduruliyadda.

NOTE.—The following lots lying within the above boundaries are excluded from this part of the notice, and their extent of 26 perches is not included in the acreage of 12 acres 2 roods and 15 perches given above :—

Preliminary plan 221.

Lot.	Name of Land.	Extent, A. R. P.
5	Diulgahawatta	0 0 11
6	Do.	0 0 15
		0 0 26



Surveyor-General's Office,
Colombo, January 6, 1916.

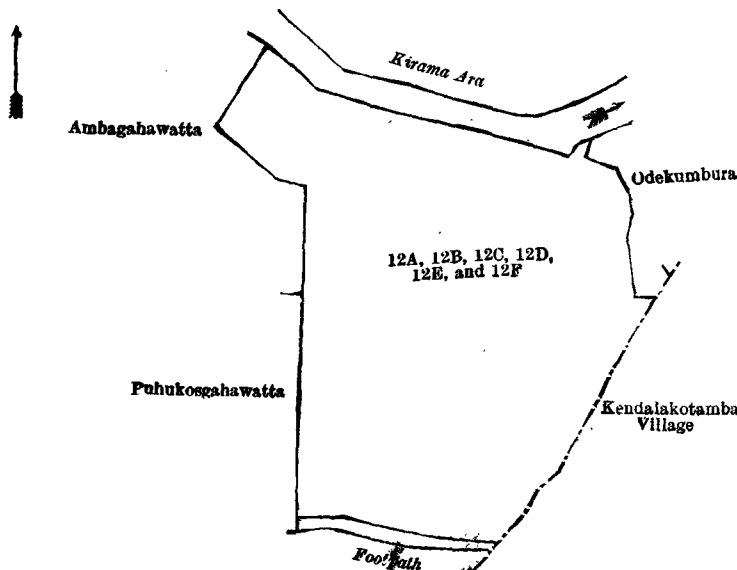
Scale of 4 Chains to an Inch.

G. K. THORNHILL,
for Surveyor-General.

III.—Preliminary plan 221.

Lot.	Name of Land	Extent, A. R. P.	Lot.	Name of Land.	Extent, A. R. P.
12A	Tanawira-arachchigewatta	0 1 18	12E	Tanawira-arachchigewatta	1 0 9
12B	Do.	0 3 20	12F	Dodakirillagahahena	2 2 13
12C	Do.	0 1 30			5 2 26
12D	Do.	0 1 16			

and bounded as follows : on the north by the Kirama-ara ; on the east by Odekumbura claimed by Kuruppu Arachchige Siyadoris, the village limit of Kendalakotamba ; on the south by a footpath ; on the west by Puhukosgahawatta claimed by Don Davith Abeysiri Samaranayaka, Ambagahawatta claimed by Andreas Abeysiri Samaranayaka.



Surveyor-General's Office,
Colombo, January 6, 1916.

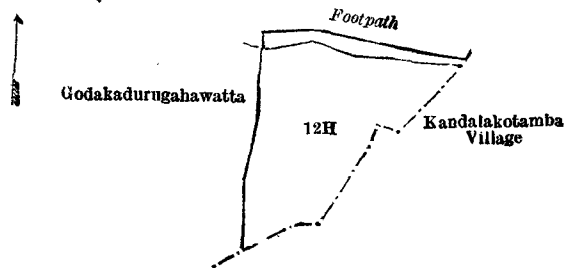
Scale of 4 Chains to an Inch.

G. K. THORNHILL,
for Surveyor-General.

IV.—Preliminary plan 221.

Lot.	Name of Land.	Extent, A. R. P.
12H	Godakadurugahahena	1 0 6

and bounded as follows : on the north by a footpath ; on the east and south by the village limit of Kendalakotamba ; on the west by Godakadurugahawatta claimed by Wijesing Mohandirange Don Andiris.



Surveyor-General's Office,
Colombo, January 6, 1916.

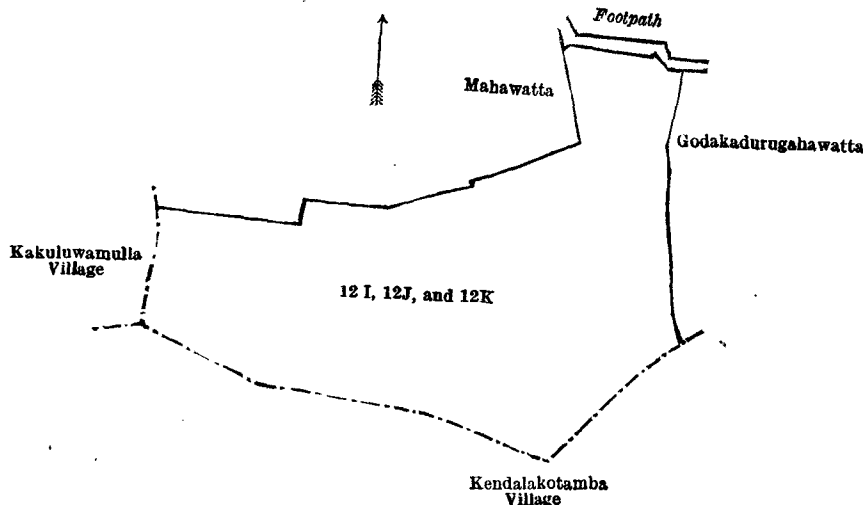
Scale of 4 Chains to an Inch.

G. K. THORNHILL,
for Surveyor-General.

V.—Preliminary plan 221.

Lot.	Name of Land.	Extent, A. R. P.
12 I	Bogahawatta	2 2 39
12J	Galketiyahena	0 2 38
12K	Kongakkoratuwa	1 3 3
		5 1 0

and bounded as follows : on the north by Mahawatta claimed by Abeyisiri Samaranayaka Gimara, a footpath ; on the east by Godakadurugahawatta claimed by Wijesiri Mohandirange Don Andiris, the village limit of Kendalakotamba ; on the south by the village limit of Kendalakotamba ; on the west by the village limit of Kakuluwamulla.



Surveyor-General's Office,
Colombo, January 6, 1916.

Scale of 4 Chains to an Inch.

G. K. THORNHILL,
for Surveyor-General.

Hambantota S. O. 3—1916.

Uva Notice No. 5,780.

Notice under "The Waste Lands Ordinances of 1897, 1899, 1900, and 1903."

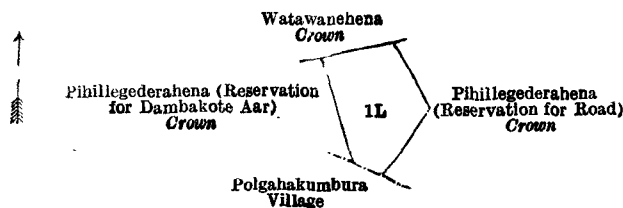
TAKE notice that unless within three months from March 10, 1916, the persons, if any, who claim any interest in the land hereinafter mentioned make claim in person or in writing to the said land or to some interest therein to J. M. Davies Esq., Special Officer appointed under section 28 of "The Waste Lands Ordinances of 1897, 1899, 1900, and 1903," at his office at Fort, Colombo :

Such Special Officer, in pursuance of the powers vested in him by the said Ordinances, will declare by writing under his hand that the land, to which no claim has been made, is the property of the Crown.

J. M. DAVIES,
Special Officer.

Description of the Land referred to.

The land commonly called or known as Pihillegederahena, situated in the village of Tallanda, in the Kandukara korale of the Buttala division, in the Province of Uva, containing in extent 1 acre 2 roods and 6 perches, and shown as lot 1 L in preliminary plan 199 and in the annexed diagram ; and bounded as follows : on the north by Watawanehena to be declared the property of the Crown under the Waste Lands Ordinances ; on the east by Pihillegederahena (reservation for road) to be declared the property of the Crown under the Waste Lands Ordinances ; on the south by the village limit of Polgahakumbura ; on the west by Pihillegederahena (reservation for Dambakote-aar) to be declared the property of the Crown under the Waste Lands Ordinances.



Surveyor-General's Office,
Colombo, December 20, 1915.

Scale of 8 Chains to an Inch.

G. K. THORNHILL,
for Surveyor-General.

Uva S. O. 1—1916.

Anuradhapura Notice No. 5,781.

Notice under "The Waste Lands Ordinances of 1897, 1899, 1900, and 1903."

TAKE notice that unless within three months from March 10, 1916, the persons, if any, who claim any interest in the lands hereinafter mentioned or in any one or more of such lands or to some interest therein make claim in person or in writing to the said lands or any of them or to some interest therein to T. G. Willett, Esq., Special Officer appointed under section 28 of "The Waste Lands Ordinances of 1897, 1899, 1900, and 1903," at his office at Fort, Colombo :

Such Special Officer, in pursuance of the powers vested in him by the said Ordinances, will declare by writing under his hand that the said lands, or such of them as to which no claim has been made, are the property of the Crown.

T. G. WILLETT,
Special Officer.

Description of the Lands referred to.

The following lots situated in the village of Nekatikongollewa, in the Alutkadawat tulana of the Kadawat korale of the Nuwaragam palata, in the North-Central Province, as described in the annexed diagram :—

Preliminary plan 644.

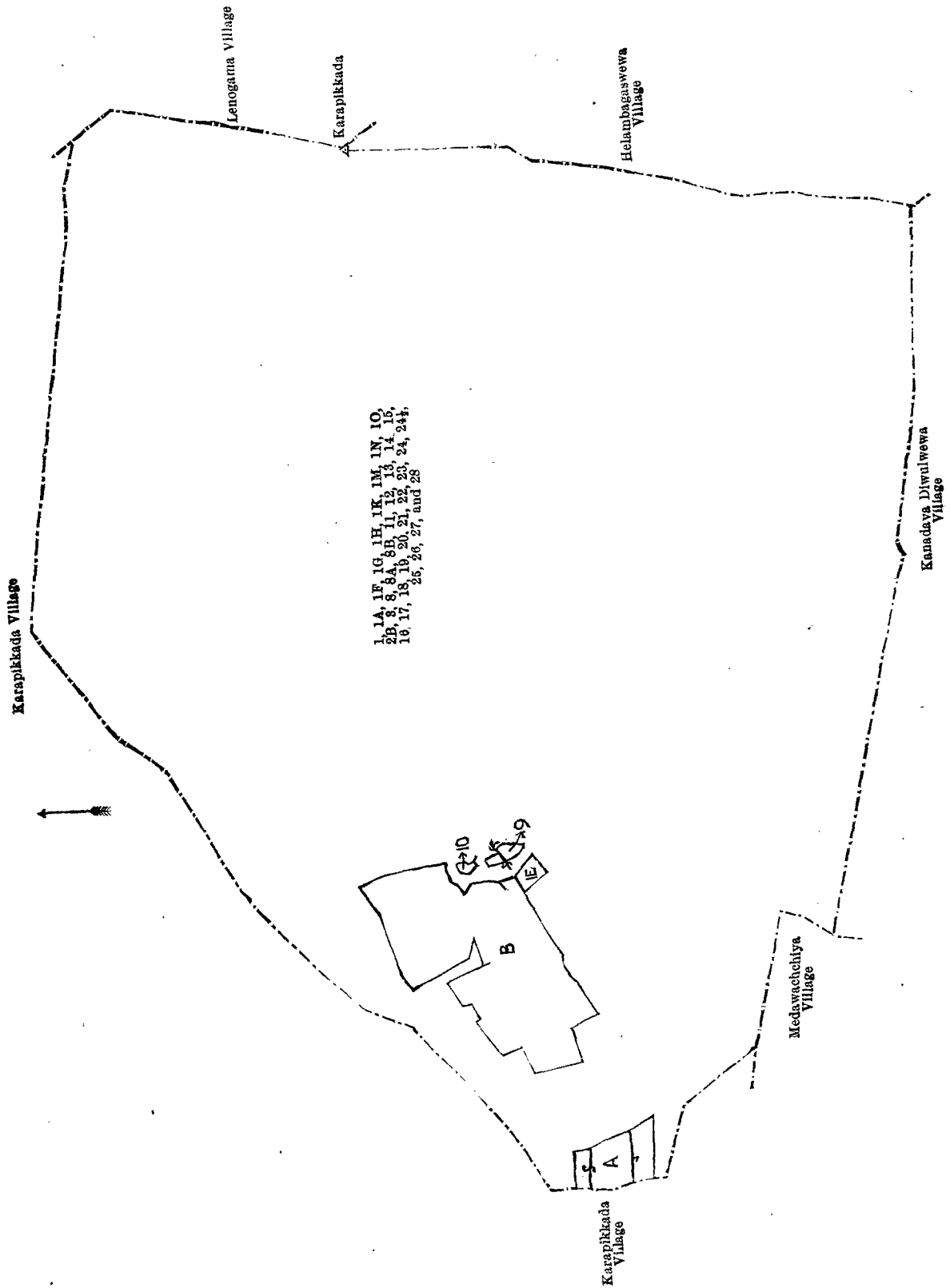
Lot.	Name of Land.	Extent, A. R. P.	Lot.	Name of Land.	Extent, A. R. P.
1	Nekatikongollewahenyaya	260 2 36	14	Heenemukalana	286 3 39
1A	Nekatikongollewahenyaya (chena reserve)	92 2 19	15	Stream	0 1 14
1F	Nekatikongollewahenyaya (part of bund reservation)	0 0 14	16	Do.	0 1 10
1G	Nekatikongollewahenyaya (cemetery reserve)	0 2 8	17	Heene-ela (stream)	3 0 21
1H	Nekatikongollewahenyaya (path for cemetery)	0 0 15	18	Do.	0 2 31
1K	Nekatikongollewahenyaya	1 1 29	19	Ratmalwetiya-ela (stream)	0 2 28
1M	Nekatikongollewahenyaya (part of bund reservation)	0 1 21	20	Stream	0 1 31
1N	Do.	0 0 12	21	Ratmalwetiya tank (tank and bund)	1 1 9
10	Do.	0 1 1	22	Weeragaswewa (abandoned tank and bund)	0 0 20
2B	Do.	0 1 17	23	Footpath	0 0 4
3	Pahala Kudawewa (tank and bund)	8 2 33	24	Do.	0 0 7
8	Tisbamba	1 1 9	24½	Do.	0 0 12
8A	Do.	0 1 22	25	Horow-ela (stream)	0 1 25
8B	Do.	0 0 22	26	Bendapuwewa (abandoned tank and bund)	0 1 27
11	Tank bund reservation	1 2 35	27	Horow-ela (stream)	0 0 6
12	Nekatikongollewa tank	36 3 6	28	Do.	0 0 10
13	Kudawewa (tank and bund)	4 3 25			705 2 18

and bounded as follows : on the north by the village limit of Karapikkada ; on the east by the village limit of Lenogama, the village limit of Helambagaswewa ; on the south by the village limit of Kanadaya Diwulwewa ; on the west by the village limit of Medawachehiya, the village limit of Karapikkada.

NOTE.—The following lots lying within the above boundaries are excluded from this notice, and their aggregate acreage of 32 acres 2 roods and 29 perches is not included in the acreage of 705 acres 2 roods and 18 perches given above :—

Preliminary plan 644.

Lot.	Name of Land.	Extent, A. R. P.	Lot.	Name of Land.	Extent, A. R. P.
1E	Nekatikongollewahenyaya	0 2 27	B 1½	Accarawela	1 3 17
9	Gangoda (native garden)	0 2 7	B 4	Part of T. P. 231,023	6 2 20
10	Do. (do.)	0 0 32	B 5	Puranawela (T. P. 87,097)	8 2 31
A 1L	Nekatikongollewahenyaya	0 1 35	B 5A	Puranawela	0 0 33
A 1P	Do.	0 1 37	B 5B	Do.	0 0 18
A 2	Nekatikongollewahenyaya (T. P. 253,047)	2 0 16	B 5C	Puranawela (encroachment by owner of T. P. 87,097)	0 0 16
A 2A	Nekatikongollewahenyaya	0 0 15	B 6	Part of T. P. 231,024	4 1 35
A 2C	Do.	1 0 5	B 6A	Encroachment by owner of T. P. 231,024	0 0 20
A 2D	Do.	0 0 13	B 7	Part of T. P. 87,097	8 3 37
B 1B	Nekatikongollewahenyaya	0 3 24	B 8C	Part of T. P. 231,024	0 0 6
A 1C	Do.	0 1 26			32 2 29
B 1D	Part of T. P. 231,024	0 0 39			
B 1I	Do.	0 0 16			
B 1J	Nekatikongollewahenyaya	0 0 24			



Surveyor-General's Office,
Colombo, December 9, 1915.

Scale of 16 Chains to an Inch.

G. K. THORNHILL,
for Surveyor-General

Anuradhapura S. O. 5—1916.

Anuradhapura Notice No. 5,782.**Notice under "The Waste Lands Ordinances of 1897, 1899, 1900, and 1903."**

TAKE notice that unless within three months from March 10, 1916, the persons, if any, who claim any interest in the lands hereinafter mentioned or in any one or more of such lands or to some interest therein make claim in person or in writing to the said lands or any of them or to some interest therein to T. G. Willett, Esq., Special Officer appointed under section 28 of "The Waste Lands Ordinances of 1897, 1899, 1900, and 1903," at his office at Fort, Colombo :

Such Special Officer, in pursuance of the powers vested in him by the said Ordinances, will declare by writing under his hand that the said lands, or such of them as to which no claim has been made, are the property of the Crown.

T. G. WILLETT,
Special Officer.

Description of the Lands referred to.

The following lots situated in the village of Halikumbukgollewa, in the Alutkadawat tulana of the Kadawat korale of the Nuwaragam palata, in the North-Central Province, as described in the annexed diagram :—

Preliminary plan 626.

Lot.	Name of Land.	Extent, A. R. P.	Lot.	Name of Land.	Extent, A. R. P.
1	Ehetugahalanda	4 2 10	16A	Accaraidama	0 3 19
2	Moramukalana	38 3 30	17	Kumbukgollewelanda	0 3 0
3	Halikumbukgollewehenyaya	281 0 36	19	Tisbamba	1 2 25
3A	Kumbukgollewelanda	103 2 32	19½	Do.	0 0 33
3B	Do.	22 0 9	20	Cemetery	0 1 12
3C	Do. (path reservation)	0 0 16	21	Kudawewa (abandoned tank)	10 0 24
3J	Do.	106 2 5	22	Minor road	1 3 6
4	Godamukalana	30 2 13	23	Footpath	0 0 35
4½	Diulgahakele	0 2 17	24	Meegaha-oya (stream)	2 0 18
9A	Accaraidama	0 0 36	25	Sluice ela (stream)	0 0 17
10	Bund reservation	2 0 19	26	Van-ela (stream)	0 2 11
11	Halikumbukgollewawewa (tank and bund)	96 0 27	27	Footpath	1 1 35
12A	Accaraidama	0 2 29			707 2 34

and bounded as follows : on the north by the village limit of Kongollewa, the village limit of Galegama ; on the east by the village limit of Etakada ; on the south by the village limit of Etawiragollewa ; on the west by the village limit of Peddagama.

NOTE.—The following lots lying within the above boundaries are excluded from this notice, and their aggregate acreage of 57 acres 2 roods and 35 perches is not included in the acreage of 707 acres 2 roods and 34 perches given above :—

Preliminary plan 626.

Lot.	Name of Land.	Extent, A. R. P.	Lot.	Name of Land.	Extent, A. R. P.
3D	Dewale premises	0 0 15	14	Diyapattagahalanda	1 2 28
3E	Kumbukgollewelanda	1 2 37	15	Accaraidama (T. P. 258,399)	1 1 12
3F	Do.	3 3 1	16	Do. (T. P. 258,398)	0 3 25
3H	Do.	2 3 17	17A	Gangoda	1 0 19
3I	Do.	2 0 0	18	Do.	2 2 2
7	Meegahaidama	3 0 0	A 3G	Kumbukgollewelanda (part of T. P. 258,344)	0 0 10
8	Puranawela	16 2 1	A 9	Accaralanda	1 1 26
12	Accaraidama (T. Ps. 234,836 and 159,961)	18 3 2			57 2 35

[For Diagram see page 162.]

Uva Notice No. 5,783.**Notice under "The Waste Lands Ordinances of 1897, 1899, 1900, and 1903."**

TAKE notice that unless within three months from March 10, 1916, the persons, if any, who claim any interest in the lands hereinafter mentioned or in any one or more of such lands appear before the Government Agent of the Province of Uva and make claim to the said lands or any of them or to some interest therein :

Such Government Agent, in pursuance of the powers in him vested by Ordinance No. 1 of 1897, will declare by writing under his hand that the said lands, or such of them to which no claim has been made, are the property of the Crown.

F. BARTLETT,
Government Agent.

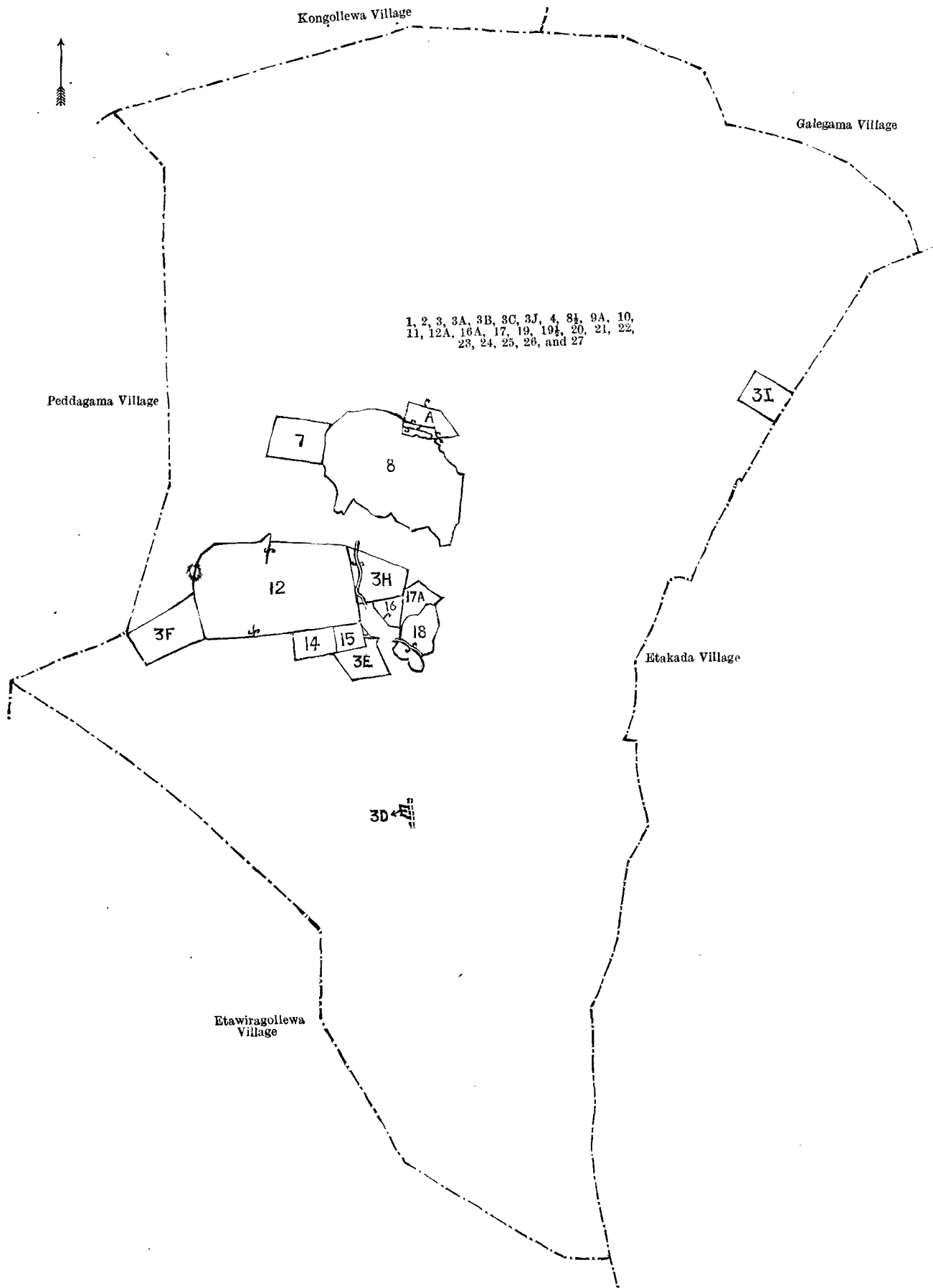
Description of the Lands referred to.

The following lots situated in the village of Karagastenna, in the Dambawimipalata korale of the Udukinda division, in the Province of Uva, as described in the annexed diagrams :—

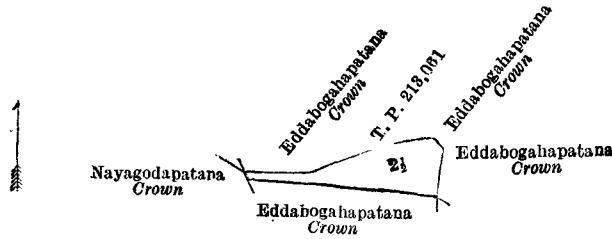
I.—Block survey preliminary plan 70.

Lot.	Name of Land.	Extent, A. R. P.
2½	Eddabogahapatana	0 3 35

D 4



and bounded as follows : on the north by Eddabogahapatana belonging to the Crown, land depicted in title plan No. 213,061, and Eddabogahapatana belonging to the Crown ; on the east and south by Eddabogahapatana belonging to the Crown ; and on the west by Nayagodapatana belonging to the Crown.



Surveyor-General's Office,
Colombo, October 18, 1915.

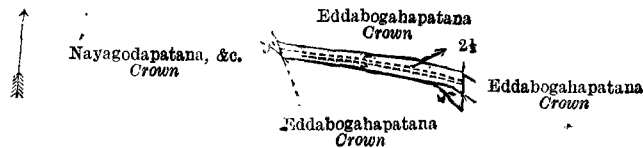
Scale of 8 Chains to an Inch.

G. K. THORNHILL,
for Acting Surveyor-General.

II.—Block survey preliminary plan 70.

Lot.	Name of Land.	Extent, A. R. P.
2 1/2	Eddabogahapatana	0 1 4

and bounded as follows : on the north, east, and south by Eddabogahapatana belonging to the Crown ; and on the west by Nayagodapatana, &c., belonging to the Crown.



Surveyor-General's Office,
Colombo, October 18, 1915.

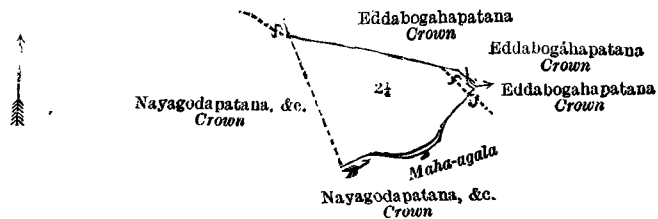
Scale of 8 Chains to an Inch.

G. K. THORNHILL,
for Acting Surveyor-General.

III.—Block survey preliminary plan 70.

Lot.	Name of Land.	Extent, A. R. P.
2 1/2	Eddabogahapatana	2 1 27

and bounded as follows : on the north and east by Eddabogahapatana belonging to the Crown ; on the south by Maha-agala and Nayagodapatana, &c., belonging to the Crown ; and on the west by Nayagodapatana, &c., belonging to the Crown.



Surveyor-General's Office,
Colombo, October 18, 1915.

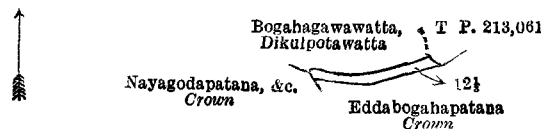
Scale of 8 Chains to an Inch.

G. K. THORNHILL,
for Acting Surveyor-General.

IV.—Block survey preliminary plan 70.

Lot.	Name of Land.	Extent, A. R. P.
12 1/2	Eddabogahapatana	0 0 25

and bounded as follows : on the north by Bogahagawawatta, Dikulpotawatta claimed by S. C. Asanbibi and others ; on the east by land depicted in title plan No. 213,061 ; on the south by Eddabogahapatana belonging to the Crown ; and on the west by Nayagodapatana, &c., belonging to the Crown.



Surveyor-General's Office,
Colombo, October 18, 1915.

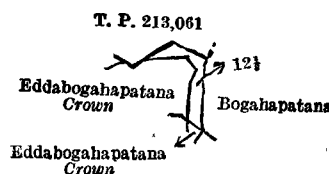
Scale of 8 Chains to an Inch.

G. K. THORNHILL,
for Acting Surveyor-General.

V.—Block survey preliminary plan 70.

Lot.	Name of Land.	Extent, A. R. P.
12 1/2	Eddabogahapatana	0 1 7

and bounded as follows : on the north by land depicted in title plan No. 213,061 ; on the east by Bogahapatana claimed by Pitche Mallie ; and on the south and west by Eddabogahapatana belonging to the Crown.



Surveyor-General's Office,
Colombo, October 18, 1915.

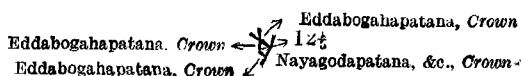
Scale of 8 Chains to an Inch.

G. K. THORNHILL,
for Acting Surveyor-General.

VI.—Block survey preliminary plan 70.

Lot.	Name of Land.	Extent, A. R. P.
12½	Eddabogahapatana	0 0 1

and bounded as follows: on the north, south, and west by Eddabogahapatana belonging to the Crown; and on the east by Nayagodapatana, &c., belonging to the Crown



Surveyor-General's Office,
Colombo, October 18, 1915.

Scale of 8 Chains to an Inch.

G. K. THORNHILL,
for Acting Surveyor-General.

VII.—Block survey preliminary plan 70.

Lot.	Name of Land.	Extent, A. R. P.
2C	Bogahapatana	0 0 28

and bounded as follows: on the north by Gonagalapatana belonging to the Crown; on the east by Bogahapatana claimed by Pitche Mallie; on the south by Gonagalapatana belonging to the Crown; and on the west by village path.



Surveyor-General's Office,
Colombo, July 6, 1915.

Scale of 8 Chains to an Inch.

G. K. THORNHILL,
for Surveyor-General.

Ratnapura Notice No. 5,784.

Notice under "The Waste Lands Ordinances of 1897, 1899, 1900, and 1903."

TAKE notice that unless within three months from March 10, 1916, the persons, if any, who claim any interest in the lands hereinafter mentioned or in any one or more of such lands or to some interest therein make claim in person or in writing to the said lands or any of them or to some interest therein to the Government Agent of the Province of Sabaragamuwa at the Ratnapura Kachcheri:

Such Government Agent, in pursuance of the powers in him vested by the said Ordinances, will declare by writing under his hand that the said lands, or such of them as to which no claim has been made, are the property of the Crown.

B. CONSTANTINE,
Government Agent.

Description of the Lands referred to.

The following lots situated in the village of Diulangete, in Diyapotagam pattu of Kolonna korale of the Ratnapura District, in the Province of Sabaragamuwa, as described in the annexed diagrams:—

I.—Preliminary plan 2,399.

Lot.	Name of Land.	Extent, A. R. P.
J 30	Boraluwalayaya, Kandanketiwalayaya, Heentambalayaya, Helambawalalanda	1,081 1 20

and bounded as follows: on the north by boundary limit of Uruperetta village; on the east by Weheragodayaya claimed by J. W. Maduwanwala, late Ratemahatmaya, Gangawelena claimed by J. W. Maduwanwala, late Ratemahatmaya, Ranasinghepotawa, Boraluwalayaya, Weewapulahenyaya claimed by J. W. Maduwanwala, late Ratemahatmaya; on the south by Ranasinghepotawa, Boraluwalayaya, Weewapulahenyaya claimed by J. W. Maduwanwala, late Ratemahatmaya; and on the west by Helambawalalanda, Palamagawahena claimed by J. W. Maduwanwala, late Ratemahatmaya, and the boundary limit of Padalangala village.

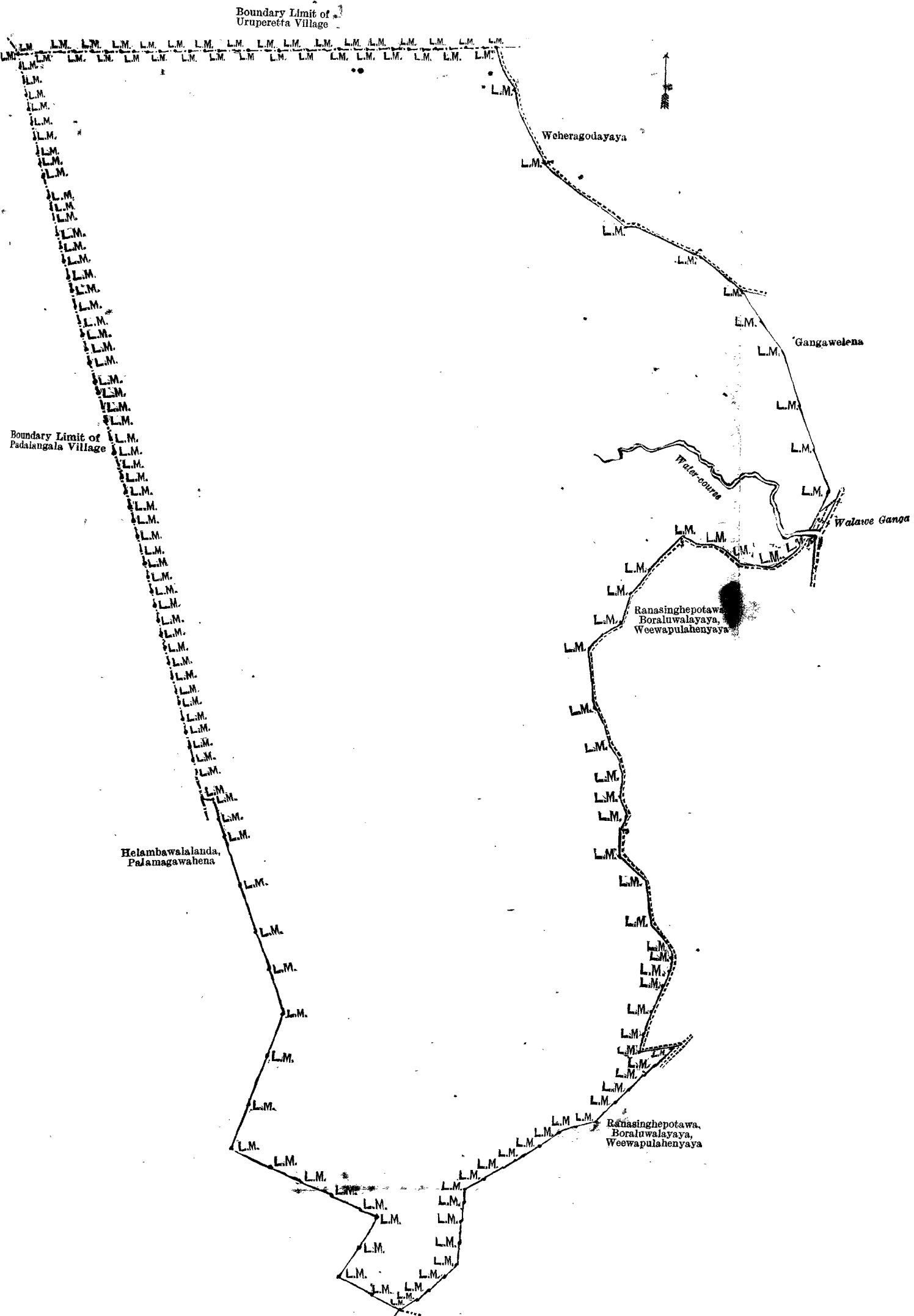
[For Diagram see page 165.]

II.—Preliminary plan 2,399.

Lot.	Name of Land.	Extent, A. R. P.
K 30	Weheragodayaya (reservation for footpath)	1 3 5
M 30	Gangawelena (strip of forest along river)	31 2 38
N 30	Do. (do.)	13 3 22
O 30	Ranasinghepotawa, Boraluwalayaya, Weewapulahenyaya (reservation for path, ganga, and channel)	7 1 34
Q 30	Gangawelena (forest along river)	79 3 5
R 30	Helambawalalanda, Palamagawahena (reservation for elms and feeding tanks in the neighbourhood)	18 3 11
S 30	Ranasinghepotawa (reservation for channel and path)	7 2 5
T 30	Gangawelena (forest between channel and river)	31 0 37
W 30	Weewapulawalayaya (reservation for channel and ganga)	1 1 38

193 2 35

and bounded as follows: on the north by Boraluwalayaya, Kandanketiwalayaya, Heentambalayaya, Helambawalalanda, claimed by J. W. Maduwanwala, late Ratemahatmaya, boundary limit of Uruperetta village, and Weheragodayaya claimed by J. W. Maduwanwala, late Ratemahatmaya; on the east and south by Walawe-ganga, the boundary limit of Southern Province, and Berawakumbure-ela; and on the west by Berawakumbure-ela, the boundary limit of Southern Province.



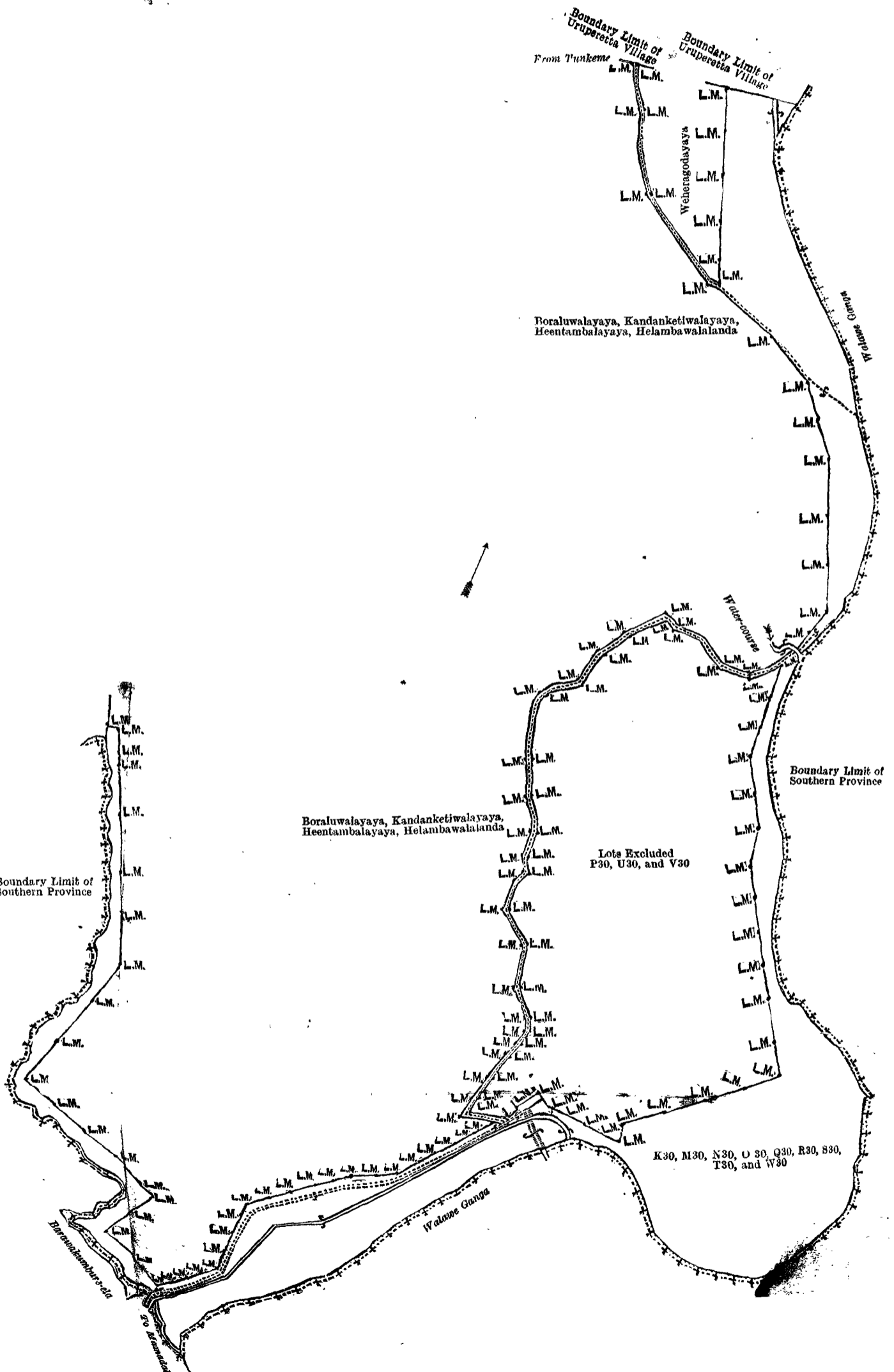
Surveyor-General's Office,
Colombo, December 6, 1915.

Scale of 16 Chains to an Inch.

C. R. LUNDIE,
for Surveyor-General.

NOTE.—The following lots lying within the above boundaries are excluded from this part of the notice, and their aggregate acreage of 185 acres 1 rood and 5 perches is not included in the acreage of 193 acres 2 roods and 35 perches given above:—

Preliminary plan 2,399.			
Lot.	Name of Land.	Extent, A.	R. P.
P 30	Weewapulahenyaya	184	2 9
U 30	Laima (irrigation cooly line premises)	0	0 36
V 30	Bungalawatta (Public Works Department circuit bungalow premises)	0	2 0
		185	1 5



Surveyor-General's Office,
Colombo, December 6, 1915.

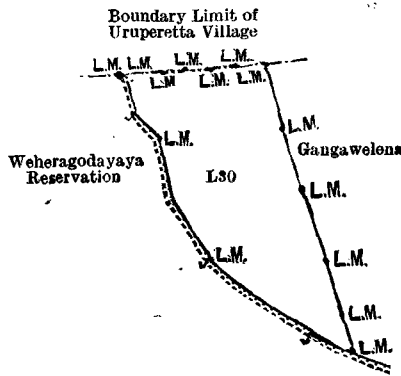
Scale of 16 Chains to an Inch.

C. R. LUNDIE,
for Surveyor-General.

III.—Preliminary plan 2,399.

Lot.	Name of Land.	Extent, A. R. P.
L 30	Weheragoddayaya	22 2 12

and bounded as follows : north by boundary limit of Uruperetta village ; east by Gangawelena claimed by J. W. Maduwanwala, late Ratemahatmaya ; and on the south and west by Weheragoddayaya (reservation) claimed by J. W. Maduwanwala, late Ratemahatmaya.



Surveyor-General's Office,
Colombo, December 6, 1915.

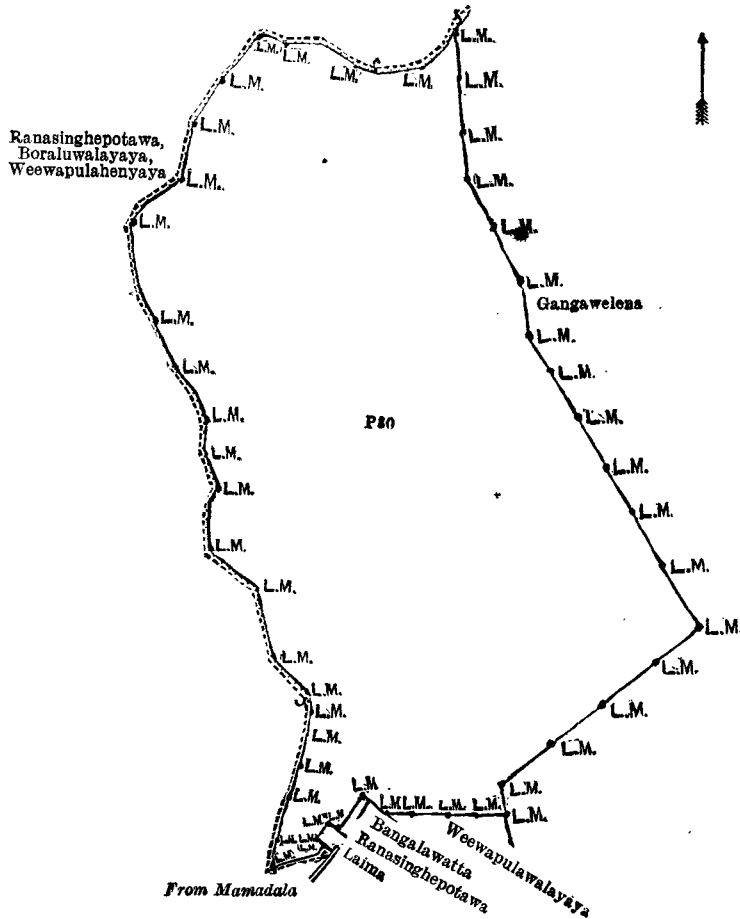
Scale of 16 Chains to an Inch.

C. R. LUNDIE,
for Surveyor-General.

IV.—Preliminary plan 2,399.

Lot.	Name of Land.	Extent, A. R. P.
P 30	Weewapulohenyaya	184 2 9

and bounded as follows : on the north by Ranasinghepotawa, Boraluwalayaya, Weewapulohenyaya claimed by J. W. Maduwanwala, late Ratemahatmaya ; on the east by Gangawelena claimed by ditto ; on the south by Weewapulawalayaya claimed by ditto, Bangalawatta claimed by ditto, Ranasinghepotawa claimed by ditto, Laima claimed by ditto, path from Mamadala ; on the west by Ranasinghepotawa, Boraluwalayaya, Weewapulohenyaya claimed by ditto.



Surveyor-General's Office,
Colombo, December 6, 1915.

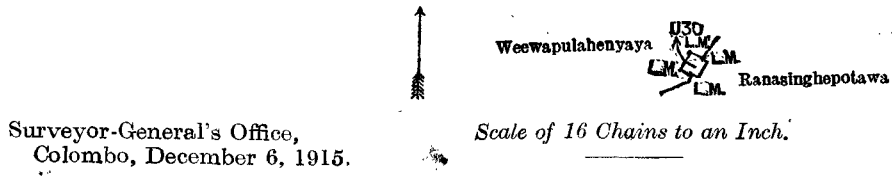
Scale of 16 Chains to an Inch.

C. R. LUNDIE,
for Surveyor-General.

V.—Preliminary plan 2,399.

Lot.	Name of Land.	Extent, A. R. P.
U 30	Laima (irrigation cooly line premises)	0 0 36

and bounded on the north by Weewapulohenayaya claimed by J. W. Maduwanwala, late Ratemahatmaya ; on the east by Ranasinghepotawa claimed by ditto ; on the south, by Ranasinghepotawa claimed by ditto, Weewapulohenyaya claimed by ditto ; on the west by Weewapulohenyaya claimed by ditto.



Surveyor-General's Office,
Colombo, December 6, 1915.


Scale of 16 Chains to an Inch.

C. R. LUNDIE,
for Surveyor-General.

VI.—Preliminary plan 2,399.

Lot.	Name of Land.	Extent, A. B. P.
V 30	Bangalawatta (Public Works Department circuit bungalow premises)	0 2 0

and bounded on the north by Weewapulahenyaya claimed by J. W. Maduwanwala, late Ratemahatmaya; on the east by Weewapulawalayaya claimed by J. W. Maduwanwala, late Ratemahatmaya, irrigation channel; on the south by irrigation channel; on the west by Ranasinghepotawa claimed by J. W. Maduwanwala, late Ratemahatmaya.



Surveyor-General's Office,
Colombo, December 6, 1915.

Scale of 16 Chains to an Inch.

C. R. LUNDIE,
for Surveyor-General.

Kegalla Notice No. 5,785.

Notice under "The Waste Lands Ordinances of 1897, 1899, 1900, and 1903."

TAKE notice that unless within three months from March 10, 1916, the persons, if any, who claim any interest in the lands hereinafter mentioned or in any one or more of such lands make claim in person or in writing to the said lands or any one of them or to some interest therein to the Assistant Government Agent of the Kegalla District at the Kegalla Kachcheri:

Such Assistant Government Agent, in pursuance of the powers in him vested by the said Ordinances, will declare by writing under his hand that the said lands, or such of them as to which no claim has been made, are the property of the Crown.

H. A. BURDEN,
Assistant Government Agent.


Description of the Lands referred to.

The following lots situated in the village of Amitirigala, in the Egodapota pattu of Three Korales of the Kegalla District, in the Province of Sabaragamuwa, as described in the annexed diagram:—

I.—Preliminary plan 2,393.

Lot.	Name of Land.	Extent, A. B. P.
...	Kandehena (road and reservation)	0 1 2

and bounded as follows: on the north by Kandehena claimed by H. Paules Singho; on the east by Keenagahadola; on the west by Kandewatta road reservation; and on the south by Kandehena claimed by H. Paules Singho and another.



Surveyor-General's Office,
Colombo, May 7, 1915.

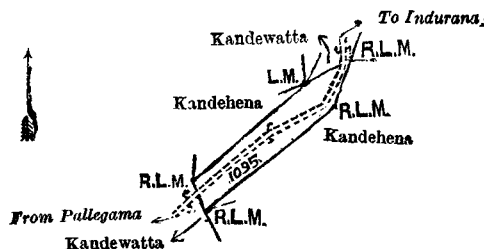
Scale of 4 Chains to an Inch.

C. R. LUNDIE,
for Surveyor-General.

II.—Preliminary plan 2,393.

Lot.	Name of Land.	Extent, A. B. P.
1095	Kandehena (road and reservation)	0 0 36

and bounded as follows: on the north by Kandehena claimed by H. Paules Singho and Kandewatta road reservation; on the west by Kandewatta claimed by A. Brampy Singho; and on the east and south by Kandehena claimed by H. Paules Singho.



Surveyor-General's Office,
Colombo, May 7, 1915.

Scale of 4 Chains to an Inch.

C. R. LUNDIE,
for Surveyor-General.