

Ceylon Government Gazette

Published by Authority.

No. 6,784 — FRIDAY, MARCH 17, 1916.

PART I.—General: Minutes, Proclamations, Appointments, and General Government Notifications.
PART II.—Legal and Judicial.

PART III.—Provincial Administration.
PART IV.—Land Settlement.
PART V.—Mercantile, Marine, Municipal, Local, &c.

Separate paging is given to each Part, in order that it may be filed separately.

Part IV.—Land Settlement.

	PAGE		PAGE
Preliminary Notices	169	Final Orders	—

PRELIMINARY NOTICES.

Kurunegala Notice No. 5,786.

Notice under "The Waste Lands Ordinances of 1897, 1899, 1900, and

TAKE notice that unless within three months from March 17, 1916, the persons, if any, who claim any interest in the lands hereinafter mentioned or in any one or more of such lands or to some interest therein make claim in person or in writing to the said lands or any of them or to some interest therein to J. M. Davies, Esq., Special Officer appointed under section 28 of "The Waste Lands Ordinances of 1897, 1899, 1900, and 1903," at his office at Fort, Colombo.

Such Special Officer, in pursuance of the powers vested in him by the said Ordinances, will declare by writing under his hand that the said lands, or such of them as to which no claim has been made, are the property of the Crown.

J. M. DAVIES,
Special Officer.

Description of the Lands referred to.

The following lots situated in the village of Pahalapallewela, in the Yatikaha korale of the Katugampola hatpattu of the Kurunegala District, in the North-Western Province, as described in the annexed diagrams:—

I.—Preliminary plan 961.

Lot.	Name of Land.	Extent, A. R. P.
7A ..	Alaiparahena	4 3 10

and bounded as follows: on the north by Wewalwanakumbura (private); on the east by Wewalwanakumbura (private), Andrakatuwahena sold by the Crown (T. P. 306,139), Godalahena claimed by the Crown; on the south by Gurukongahamulahena claimed by the Crown; on the west by Minipitaniya (cemetery) claimed by the Crown, Kadurugahahenawatta sold by the Crown, Wewalwanakumbura (private).



Scale of 8 Chains to an Inch.

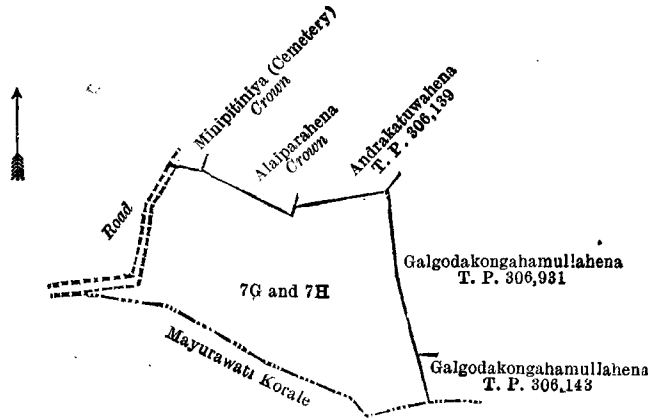
Surveyor-General's Office,
Colombo, March 27, 1915.

G. K. THORNHILL,
for Surveyor-General.

II.—Preliminary plan 961.

Lot.	Name of Land.	Extent, A. R. P.
7G ..	Gurukongahamullahena	3 1 24
7H ..	Godalahena	4 0 8
		7 1 32

and bounded as follows: on the north by Minipitaniya (cemetery) claimed by the Crown, Alaiparahena claimed by the Crown, Andrakatuwahena sold by the Crown (T. P. 306,139); on the east by Galgodakongahamullahena sold by the Crown (T. P. 306,931), Galgodakongahamullahena sold by the Crown (T. P. 306,143); on the south by the boundary of Mayurawati korale; on the west by a road.



Surveyor-General's Office,
Colombo, March 27, 1915.

Scale of 8 Chains to an Inch.
Kurunegala S. O. 18—1916.

G. K. THORNHILL,
for Surveyor-General.

Kurunegala Notice No. 5,787.

Notice under "The Waste Lands Ordinances of 1897, 1899, 1900, and 1903."

TAKE notice that unless within three months from March 17, 1916, the persons, if any, who claim any interest in the lands hereinafter mentioned or in any one or more of such lands or to some interest therein make claim in person or in writing to the said lands or any of them or to some interest therein to J. M. Davies, Esq., Special Officer appointed under section 28 of "The Waste Lands Ordinances of 1897, 1899, 1900, and 1903," at his office at Fort, Colombo:

Such Special Officer, in pursuance of the powers vested in him by the said Ordinances, will declare by writing under his hand that the said lands, or such of them as to which no claim has been made, are the property of the Crown.

J. M. DAVIES,
Special Officer.

Description of the Lands referred to.

The following lots situated in the village of Miriheliya, in the Udukaha Korale South of the Dambadeni hatpattu of the Kurunegala District, in the North-Western Province, as described in the annexed diagrams:—

I.—Preliminary plan 470.

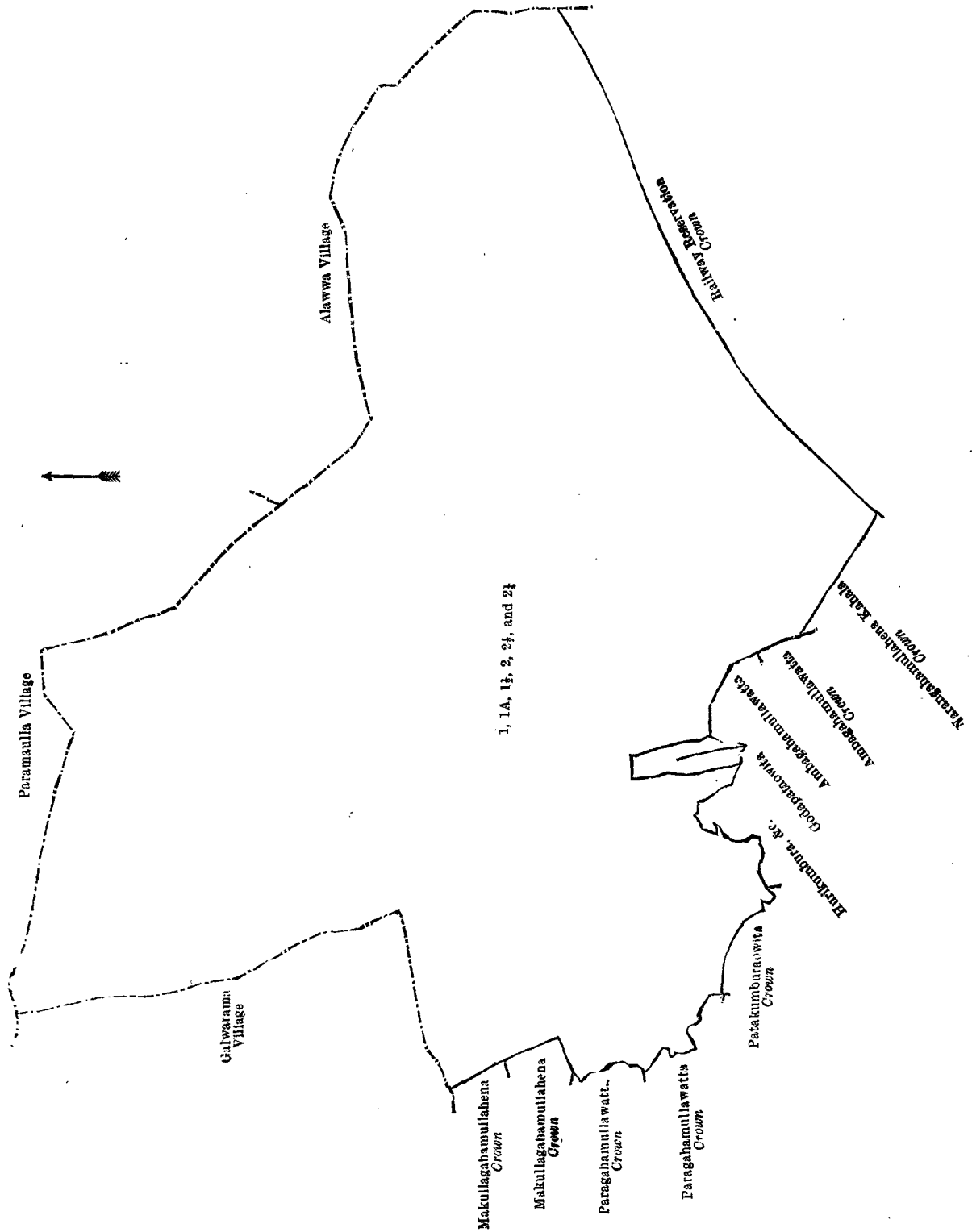
Lot.	Name of Land.	Extent, A. R. P.	Lot.	Name of Land.	Extent, A. R. P.
1 ..	Minirigalkandamukalana	74 2 11	2½ ..	Mala-ela	0 2 2
1A ..	Do.	10 2 16	2¼ ..	Stream	0 0 8
1½ ..	Path (abandoned)	0 1 34			132 0 6
2 ..	Narangahamullahena	45 3 15			

and bounded as follows: on the north by the village limit of Paramaulla, the village limit of Alawwa; on the east by the village limit of Alawwa; on the south by a railway reservation claimed by the Crown, Narangahamullahenakahala claimed by the Crown, Ambagahamullawatta claimed by the Crown, Ambagahamullawatta claimed by Siriwardana Mudiyanselege Puchi Appuhamy and others, Godapataowita claimed by Siriwardana Mudiyanselege Puchi Appuhamy, Hurikumbura, &c., claimed by Dingiri Banda and others, Patakumburaowita claimed by the Crown, on the west by Paragahamullawatta claimed by the Crown, Makullagahamullahena claimed by the Crown, the village limit of Galwarama.

[For Diagram see page 171.]

II.—Preliminary plan 470.

Lot.	Name of Land.	Extent, A. R. P.
5 ..	Batapathkadamukalana	14 1 10
5½ ..	Path	0 0 3
		14 1 13

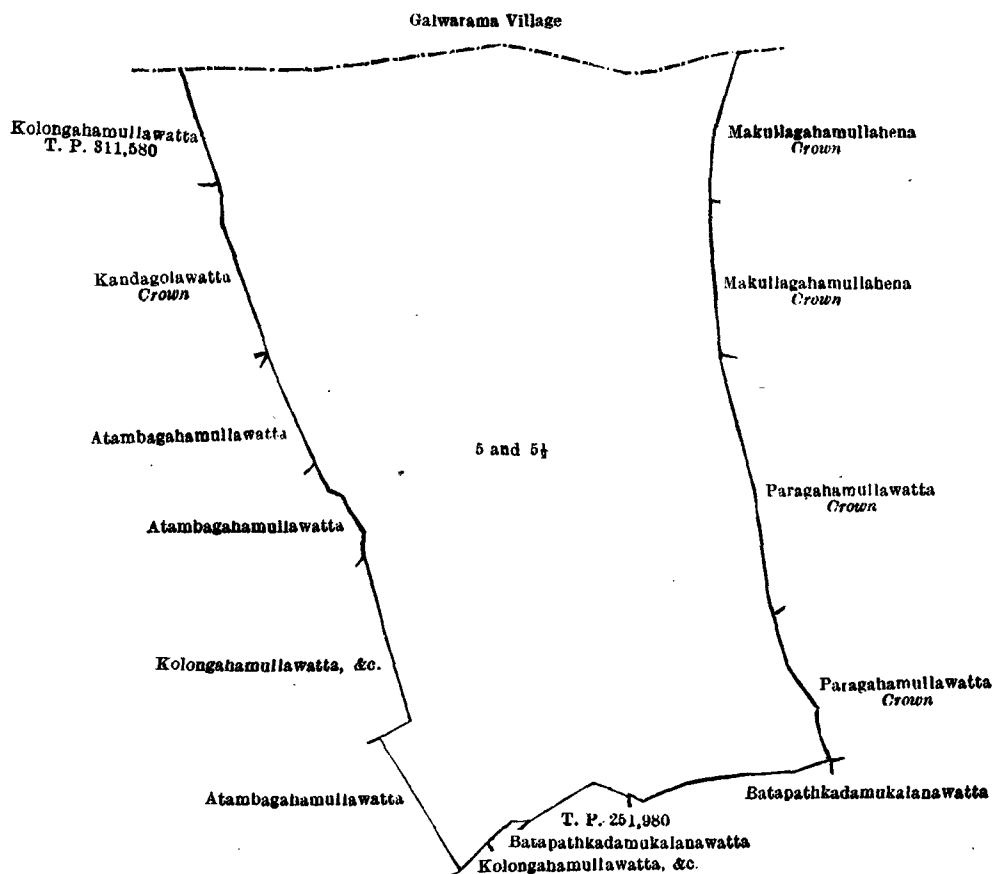


Surveyor-General's Office,
Colombo, April 9, 1915.

Scale of 8 Chains to an Inch.

G. K. THORNHILL,
for Surveyor-General.

and bounded as follows : on the north by the village limit of Galwarama ; on the east by Makullagahamullahena claimed by the Crown, Paragahamullawatta claimed by the Crown ; on the south by Batapathkadamukalanawatta claimed by the Vidane Arachchi of Mangalatiriya, T. P. 251,980, Batapathkadamukalanawatta claimed by the Vidane Arachchi of Mangalatiriya, Kolongahamullawatta, &c., claimed by Lekan Siriwardana Achilage Mudalihamy and others ; on the west by Atambagahamullawatta claimed by Siriwardana Mudiyanse-lage Appuhamy and another, Kolongahamullawatta, &c., claimed by Lekan Siriwardana Achilage Mudalihamy and others, Atambagahamullawatta claimed by Narayana Mudiyanse-lage Dingiri Appuhamy, Atambagahamullawatta claimed by Siriwardana Mudiyanse-lage Kiri Banda and others, Kanda-galawatta claimed by the Crown, Kolongahamullawatta sold by the Crown (T. P. 311,580).



Surveyor-General's Office,
Colombo, April 9, 1915.

Scale of 4 Chains to an Inch.

G. K. THORNHILL,
for Surveyor-General.

III.—Preliminary plan 470.

Lot.	Name of Land.	Extent, A. R. P.
13 1/2	Path	1 1 6

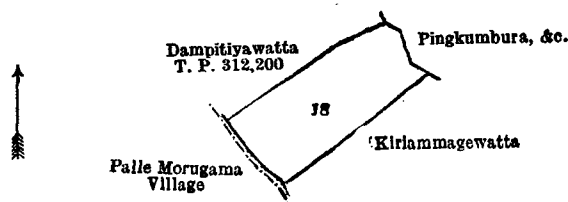
and bounded as follows: on the north by the village limit of Galwarama; on the east by Kolongahamullawatta, &c., claimed by Lekan Siriwardana Achilage Mudalihamy and others, Mukalanawatta claimed by Siriwardana Mudiyansele Mudalihamy, Mihigahamullawatta claimed by Lekan Siriwardana Achilage Appuhamy, Moderakumburahena claimed by the Crown, Ambillagahamullaowita sold by the Crown (T. P. 311,582), Ambillagahamullaowita claimed by the Crown, Thondiyawatta claimed by S. Mudiyansele Kiri Menika, a railway reservation claimed by the Crown, Thondiyahena claimed by Siriwardana Mudiyansele Kiri Banda; on the south by part of Maha-oya claimed by the Crown; on the west by Thondiyahena claimed by Siriwardana Mudiyansele Kiri Banda, a railway reservation claimed by the Crown, Thondiyahena claimed by Dingiri Menika and others, Ambillagahamullaowita claimed by the Crown, Ambillagahamullaowita sold by the Crown (T. P. 311,582), Moderakumburahena claimed by the Crown, Mihigahamullawatta claimed by Lekan Siriwardana Achilage Kapuruhamy, Maragahapitiyawatta, &c., claimed by Mapa Mudiyansele Punchi Appuhamy and others, T. P. 159,580, Maragahapitiyawatta, &c., claimed by Mapa Mudiyansele Punchi Appuhamy and others, Pansalawatta claimed by the Trustees of Galwarama temple.

[For Diagram see page 173.]

IV.—Preliminary plan 470.

Lot.	Name of Land.	Extent, A. R. P.
18	Minipittaniya (cemetery)	0 2 19

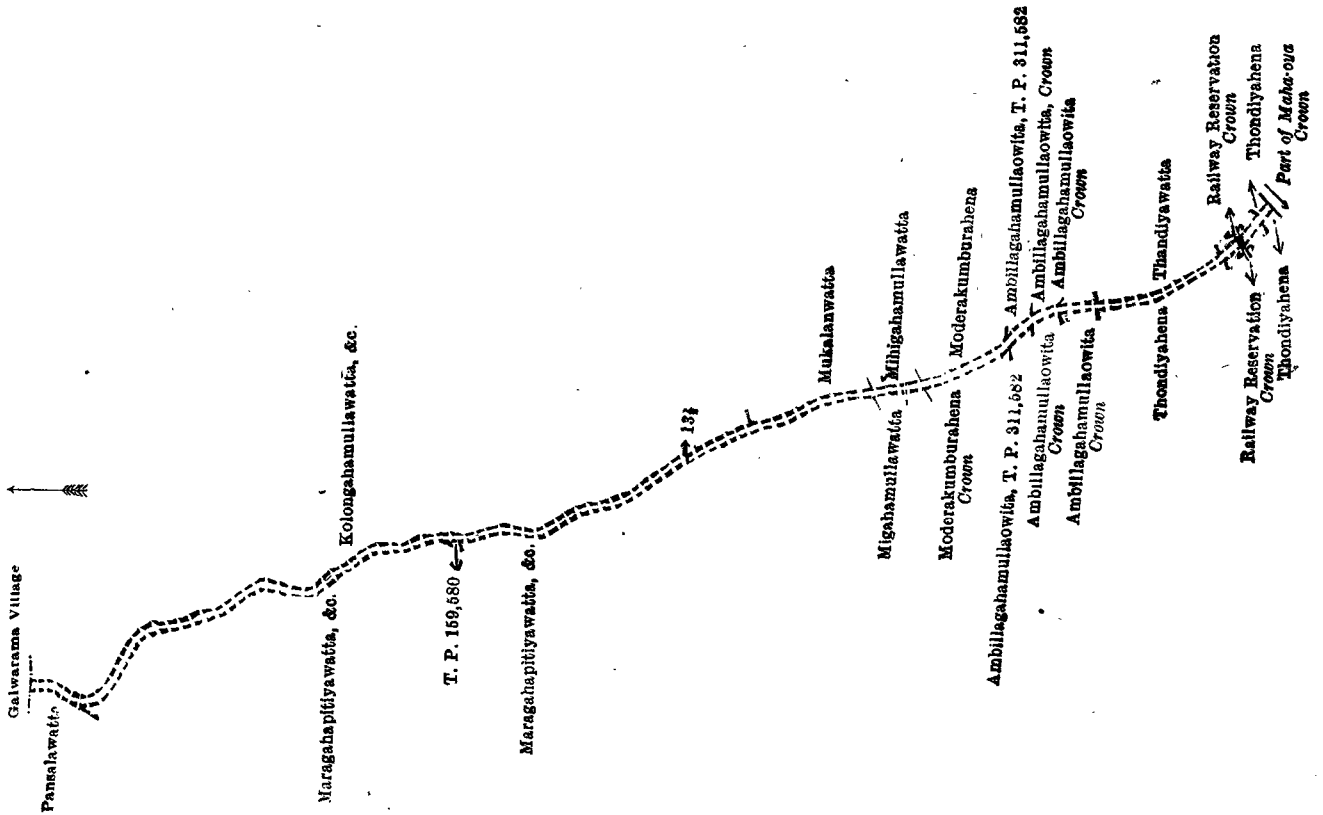
and bounded as follows: on the north by Dampitiyawatta (T. P. 312,200) sold by the Crown; on the east by Pingkumbura, &c., claimed by the trustees of Galwarama temple; on the south by Kiriammagewatta claimed by Wirappuliradage Henaya and others; on the west by the village limit of Palle Morugama.



Surveyor-General's Office,
Colombo, April 9, 1915.

Scale of 4 Chains to an Inch.

G. K. THORNHILL,
for Surveyor-General.



Surveyor-General's Office,
Colombo, April 9, 1915.

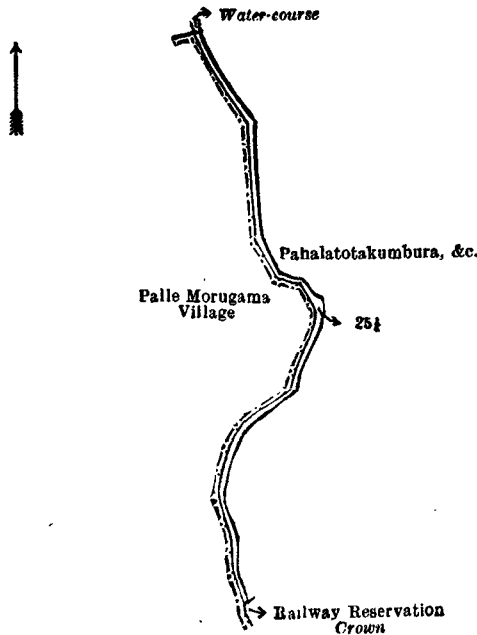
Scale of 8 Chains to an Inch.

G. K. THORNHILL,
for Surveyor-General.

V.—Preliminary plan 470.

Lot.	Name of Land.	Extent, A. R. P.
25½	Water-course	0 0 13

and bounded as follows : on the north by a water-course claimed by Raphial, Dingiri Menika, and others ; on the east by Pahalatotakumbura, &c., claimed by Raphial, Dingiri Menika, and others ; on the south by a railway reservation claimed by the Crown ; on the west by the village limit of Palle Morugama.



Surveyor-General's Office,
Colombo, April 9, 1915.

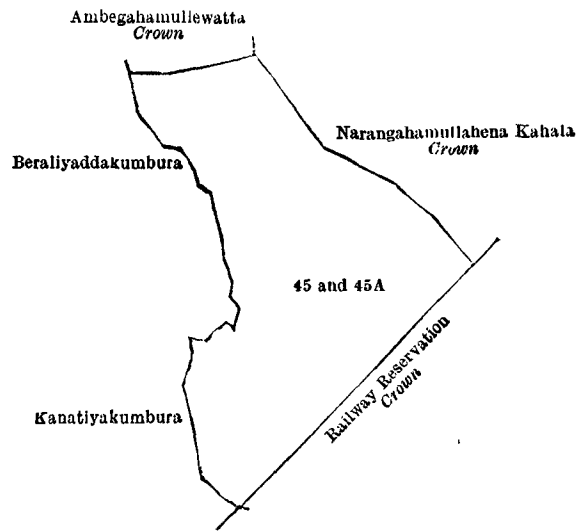
Scale of 4 Chains to an Inch.

G. K. THORNHILL,
for Surveyor-General.

VI.—Preliminary plan 470.

Lot.	Name of Land.	Extent, A. R. P.
45	Beruliyaddapillewa	1 2 9
45A	Dematagollehena	1 2 9
		3 0 18

and bounded as follows: on the north by Ambegamullewatta claimed by the Crown, Naranghamullehenakahala belonging to the Crown; on the east by Naranghamullehenakahala belonging to the Crown, railway reservation belonging to the Crown; on the south by railway reservation belonging to the Crown; on the west by Kanaliyakumbura claimed by Rapiya Henaya of Walpola, Beraliyaddakumbura claimed by Siriwardana Mudiyansele Mudalihamy and others.



Surveyor-General's Office,
Colombo, April 9, 1915.

Scale of 4 Chains to an Inch.

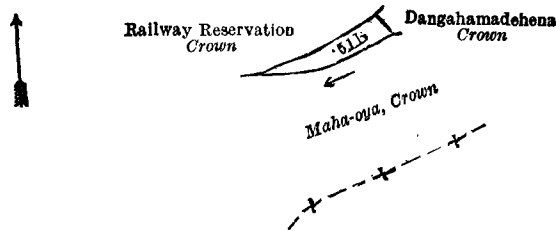
G. K. THORNHILL,
for Surveyor-General.

VII.—Preliminary plan 470.

Lot.	Name of Land.
51B	Dangahamadehena

Extent, A. R. P.
0 0 16

and bounded as follows: on the north by a railway reservation belonging to the Crown; on the east by Dangahamadehena belonging to the Crown; on the south and west by the Maha-oya belonging to the Crown.



Surveyor-General's Office,
Colombo, April 9, 1915.

Scale of 4 Chains to an Inch.

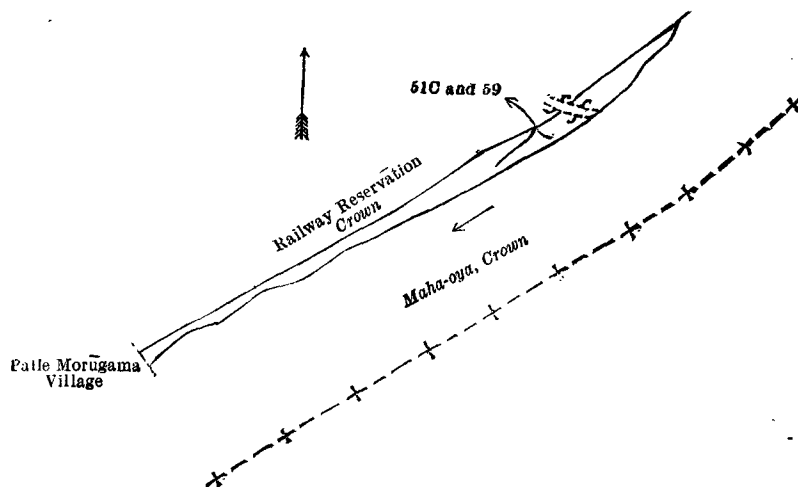
G. K. THORNHILL,
for Surveyor-General.

VIII.—Preliminary plan 470.

Lot.	Name of Land.
51C	Thidiyahena
59	Thondiyahena

Extent, A. R. P.
0 0 12
0 1 11
<hr/>
0 1 23

and bounded as follows: on the north by a railway reservation belonging to the Crown; on the east and south by the Maha-oya belonging to the Crown; on the west by the village limit of Palle Morugama.



Surveyor-General's Office,
Colombo, April 9 1915.

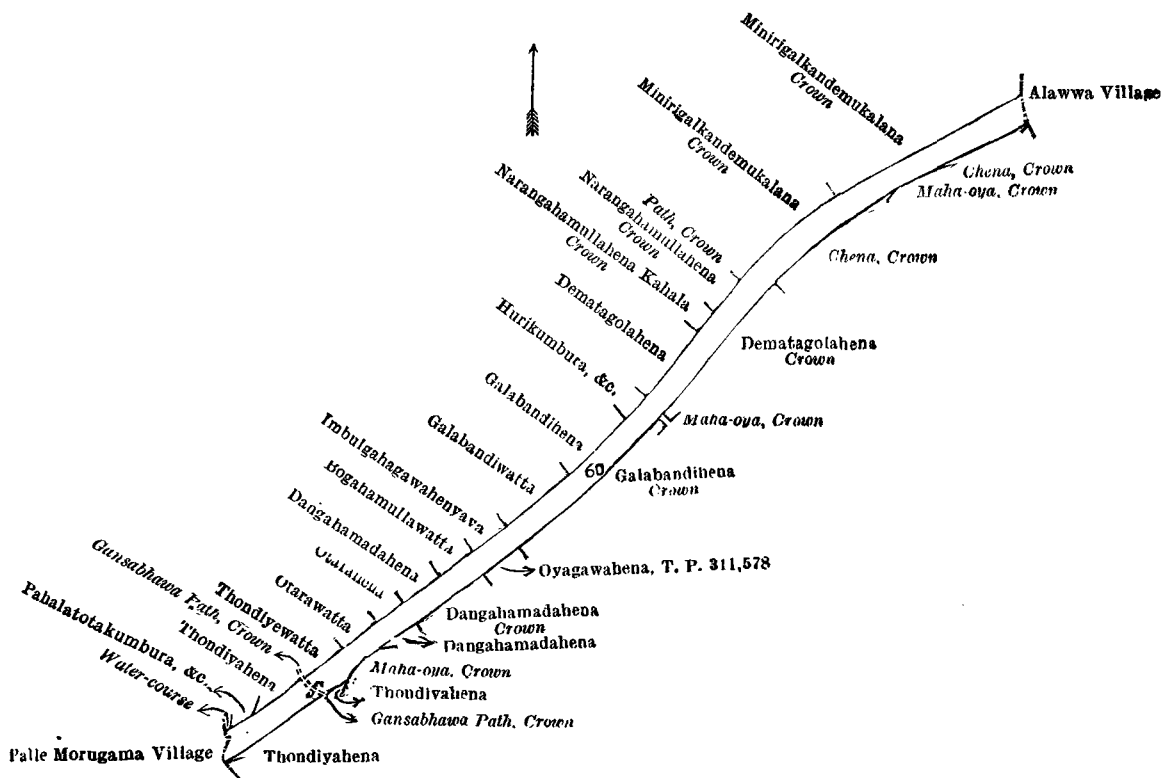
Scale of 4 Chains to an Inch.

G. K. THORNHILL,
for Surveyor-General.

IX.—Preliminary plan 470.

Lot.	Name of Land.	Extent, A. R. P.
60	Railway reservation	17 1 8

and bounded as follows: on the north by Dematagolahena claimed by Tennakoon Patirannehelage Arnolis and others, Narangahamullahenakahala belonging to the Crown, Narangahamullahena belonging to the Crown, a path belonging to the Crown, Minirigalkandemukulana belonging to the Crown; on the east by the village limit of Alawwa, chena belonging to the Crown, Maha-oya belonging to the Crown, chena belonging to the Crown; on the south by Dematagolahena claimed by the Crown, Maha-oya belonging to the Crown, Galabandihena claimed by the Crown, Oyagawahena sold by the Crown (T. P. 311,578), Dangahamadahena claimed by the Crown, Dangahamadahena claimed by Vidanehenayalage Lapia, Maha-oya belonging to the Crown, Thondiyahena claimed by Siriwardana Mudiyansele Kiri Banda, a Gansabhawa path belonging to the Crown, Thondiyawatta claimed by Siriwardana Mudiyansele Kiri Menika, Otarawatta claimed by M. D. S. Siriwardana, Otarahena claimed by ditto, Dangahamulahena claimed by Siriwardana Mudiyansele Dingiri Banda, Bogahamullawatta claimed by Siriwardana Mudiyansele Punchi Appuhamy, Imbulgahagawahenyaya claimed by Don Alwis Rajapaksa Wijeratna, Galabandiwatta claimed by James Perera and others, Galabandihena claimed by the Crown, Hurikumbura, &c., claimed by Dingiri Banda and others.



Surveyor-General's Office,
Colombo, April 9, 1915.

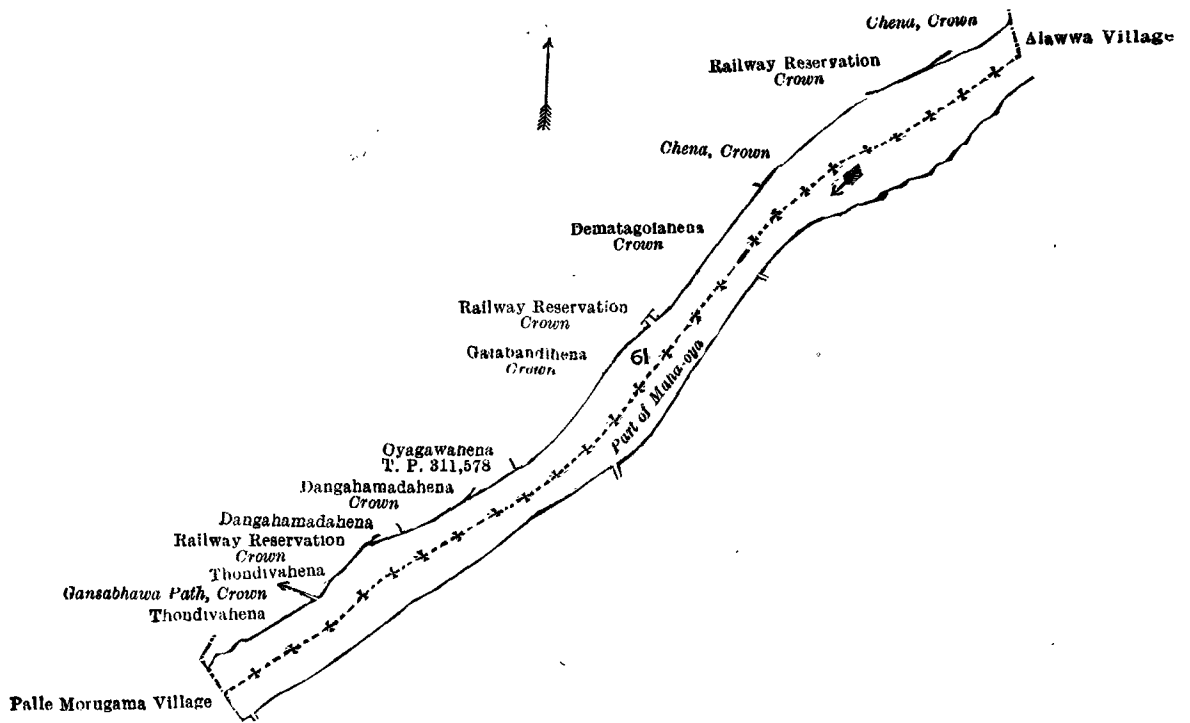
Scale of 16 Chains to an Inch.

G. K. THORNHILL,
for Surveyor-General.

X.—Preliminary plan 470.

Lot.	Name of Land.	Extent, A. R. P.
61	Part of Maha-oya	22 2 22

and bounded as follows: on the north by Dematagolahena claimed by the Crown, chena belonging to the Crown, a railway reservation belonging to the Crown, chena belonging to the Crown; on the east by the village limit of Alawwa; on the south by part of Maha-oya; on the west by the village limit of Palle Morugama, Thondiyahena claimed by Siriwardana Mudiyansele Kiri Banda, a Gansabhawa path belonging to the Crown, Thondiyahena claimed by Siriwardana Mudiyansele Kiri Banda, a Gansabhawa path belonging to the Crown, Thondiyahena claimed by Siriwardana Mudiyansele Kiri Banda, a railway reservation belonging to the Crown, Dangahamadahena claimed by Vidanehenayalage Lapia, Dangahamadahena claimed by the Crown, Oyagawahena sold by the Crown (T. P. 311,578), Galabandihena claimed by the Crown, a railway reservation belonging to the Crown.



Surveyor-General's Office,
Colombo, April 9, 1915.

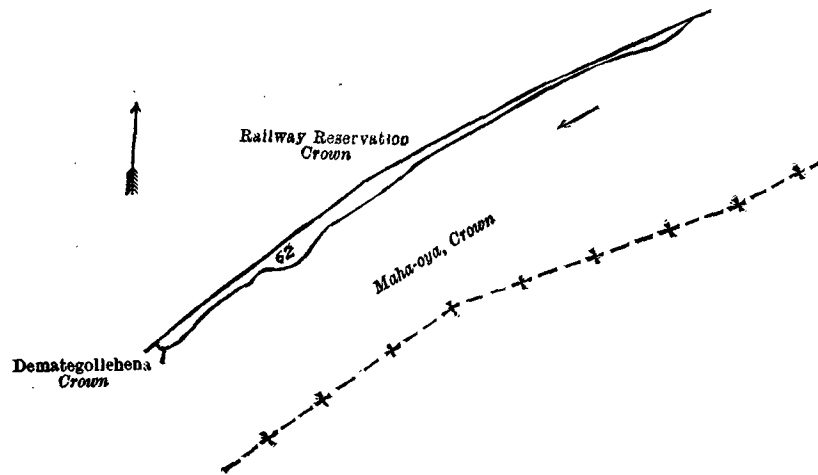
Scale of 16 Chains to an Inch.

G. K. THORNHILL,
for Surveyor-General.

XI.—Preliminary plan 470.

Lot.	Name of Land.	Extent, A. R. P.
62	Chena	0 0 38

and bounded as follows : on the north by a railway reservation belonging to the Crown ; on the east and south by the Maha-oya belonging to the Crown ; on the west by Dematagollehena claimed by the Crown.



Surveyor-General's Office,
Colombo, April 9, 1915.

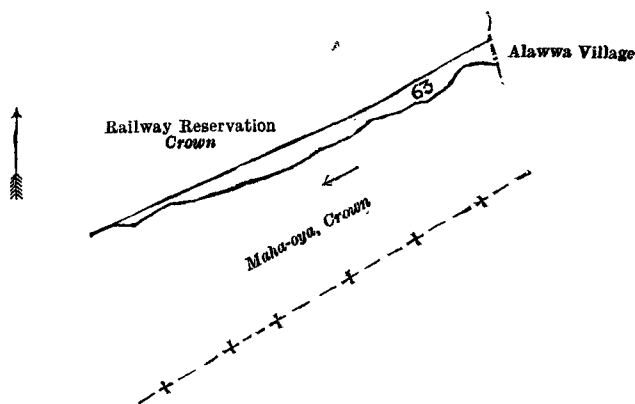
Scale of 4 Chains to an Inch.

G. K. THORNHILL,
for Surveyor-General.

XII.—Preliminary plan 470.

Lot.	Name of Land.	Extent, A. R. P.
63	Chena	0 1 1

and bounded as follows : on the north by a railway reservation belonging to the Crown ; on the east by the village limit of Alawwa ; on the south and west by the Maha-oya belonging to the Crown.



Surveyor-General's Office,
Colombo, April 9, 1915.

Scale of 4 Chains to an Inch.

G. K. THORNHILL,
for Surveyor-General.

Kurunegala S. O. 19—1916.

Kurunegala Notice No. 5,788.

Notice under "The Waste Lands Ordinances of 1897, 1899, 1900, and 1903."

TAKE notice that unless within three months from March 17, 1916, the persons, if any, who claim any interest in the lands hereinafter mentioned or in any one or more of such lands or to some interest therein make claim in person or in writing to the said lands or any of them or to some interest therein to J. M. Davies, Esq., Special Officer appointed under section 28 of "The Waste Lands Ordinances of 1897, 1899, 1900, and 1903," at his office at Fort, Colombo :

Such Special Officer, in pursuance of the powers vested in him by the said Ordinances, will declare by writing under his hand that the said lands, or such of them as to which no claim has been made, are the property of the Crown.

J. M. DAVIES,
Special Officer.

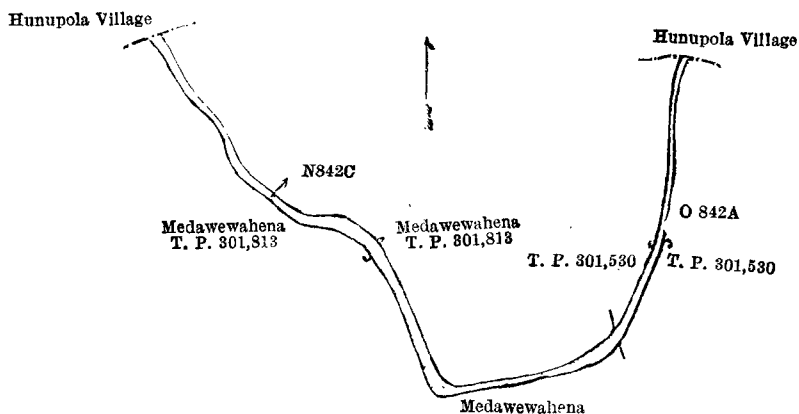
Description of the Lands referred to.

The following lots situated in the village of Wedeniya, in the Mahagalboda Egoda korale of the Hiriyala hatpattu of the Kurunegala District, in the North-Western Province, as described in the annexed diagrams :—

I.—Preliminary plan 1,919.

Lot.	Name of Land.	Extent, A. R. P.
N 842C ..	Elawella ..	0 0 30
O 842A ..	Do. (irrigation channel) ..	0 0 7
		0 0 37

and bounded as follows : on the north by the village limit of Hunupola, Medawewahena sold by the Crown (T. P. 301,813), T. P. 301,530, the village limit of Hunupola ; on the east by T. P. 301,530 ; on the south by Medawewahena sold by the Crown ; on the west by Medawewahena sold by the Crown, Medawewahena (T. P. 301,813) sold by the Crown.



Surveyor-General's Office,
Colombo, April 14, 1915.

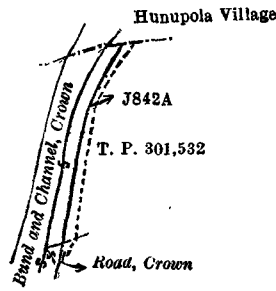
Scale of 4 Chains to an Inch.

G. K. THORNHILL,
for Surveyor-General.

II.—Preliminary plan 1,919.

Lot.	Name of Land.	Extent, A. R. P.
J 842A ..	Para (road) ..	0 0 13

and bounded as follows : on the north by the village limit of Hunupola ; on the east by T. P. 301,532 ; on the south by a road declared to be the property of the Crown under the Waste Lands Ordinances ; on the west by a bund and channel declared to be the property of the Crown under the Waste Lands Ordinances.



Surveyor-General's Office,
Colombo, April 14, 1915.

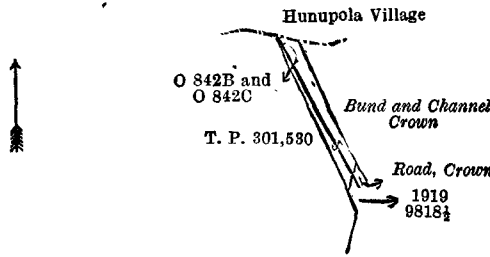
Scale of 4 Chains to an Inch.

G. K. THORNHILL,
for Surveyor-General.

III.—Preliminary plan 1,919.

Lot.	Name of Land.	Extent, A. R. P.
O 842B ..	Para (road) ..	0 0 9
O 842C ..	Weralugahamulahena (reservation) ..	0 0 10
		0 0 19

and bounded as follows : on the north by the village limit of Hunupola ; on the east by bund and channel to be declared the property of the Crown under the Waste Lands Ordinances ; on the south by a road to be declared the property of the Crown under the Waste Lands Ordinances, Kepitiamukalana (P. P. 1,919/9,819½) declared to be the property of the Crown under the Waste Lands Ordinances ; on the west by T. P. 301,530.



Surveyor-General's Office,
Colombo, April 14, 1915.

Scale of 4 Chains to an Inch.

G. K. THORNHILL,
for Surveyor-General.

IV.—Preliminary plan 1,919.

Lot.	Name of Land.	Extent, A. R. P.
N 842B ..	Elawella (irrigation channel) ..	0 0 12
W 842B ..	Do. (do.) ..	0 0 15
U 843B ..	Do. (do.) ..	0 0 10
		0 0 37

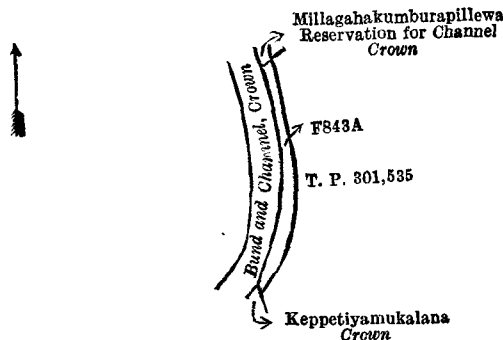
and bounded as follows : on the north by the village limit of Hunupola ; on the east by Medawawahena sold by the Crown (T. P. 301,813), Dambagahakumburapillewa claimed by the Crown ; on the south by Wedeniyawatta sold by the Crown (T. P. 301,527) ; on the west by the village limit of Galagedera, Wedeniyawatta sold by the Crown (T. P. 301,527), Dambagahakumburapillewa claimed by the Crown, Medawawahena sold by the Crown (T. P. 301,813).

[For Diagram see page 179.]

V.—Preliminary plan 1,919.

Lot.	Name of Land.	Extent, A. R. P.
F 843A ..	Millagahakumburapillewa (reservation for future road) ..	0 0 19

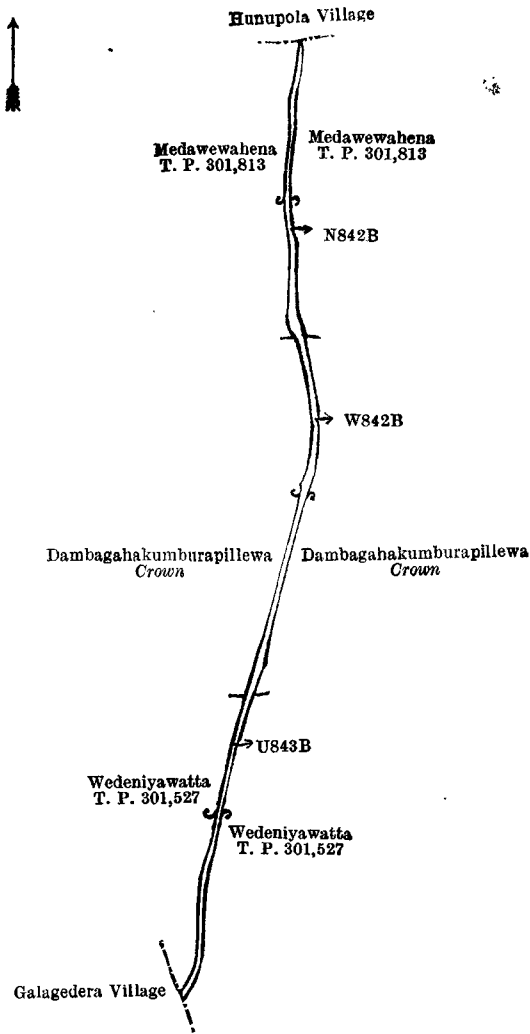
and bounded as follows : on the north by Millagahakumburapillewa (reservation for channel) to be declared the property of the Crown under the Waste Lands Ordinances ; on the east by T. P. 301,535 ; on the south by Keppetiyamukalana to be declared the property of the Crown under the Waste Lands Ordinances ; on the west by bund and channel to be declared the property of the Crown under the Waste Lands Ordinances.



Surveyor-General's Office,
Colombo, April 14, 1915.

Scale of 4 Chains to an Inch.

G. K. THORNHILL,
for Surveyor-General.



Surveyor-General's Office,
Colombo, April 14, 1915.

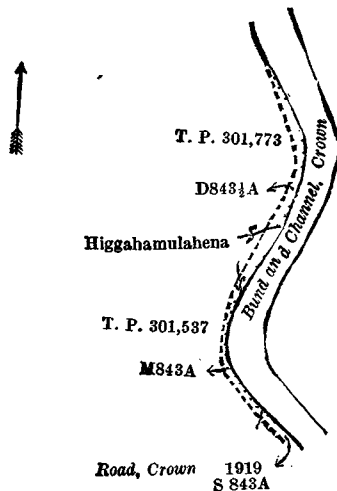
Scale of 4 Chains to an Inch.

G. K. THORNHILL,
for Surveyor-General.

VI.—Preliminary plan 1,919.

Lot.	Name of Land.	Extent, A. R. P.
D 843½A ..	Para (road)..	0 0 24
M 843A ..	Do. (do.)..	0 0 16
		0 1 0

and bounded as follows : on the north and east by a bund and channel to be declared the property of the Crown under the Waste Lands Ordinances ; on the south by a road belonging to the Crown (P. P. 1919/S 843A) ; on the west by T. P. 301,537, Higgahamulahena sold by the Crown, T. P. 301,773.



Surveyor-General's Office,
Colombo, April 14, 1915.

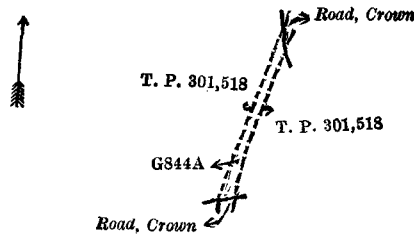
Scale of 4 Chains to an Inch.

G. K. THORNHILL,
for Surveyor-General.

VII.—Preliminary plan 1,919.

Lot.	Name of Land.	Extent, A. R. P.
G 844A ..	Para (road)..	0 0 14

and bounded as follows : on the north by a road to be declared the property of the Crown under the Waste Lands Ordinances ; on the east by T. P. 301,518 ; on the south by a road to be declared the property of the Crown under the Waste Lands Ordinances ; on the west by T. P. 301,518.



Surveyor-General's Office,
Colombo, April 14, 1915.

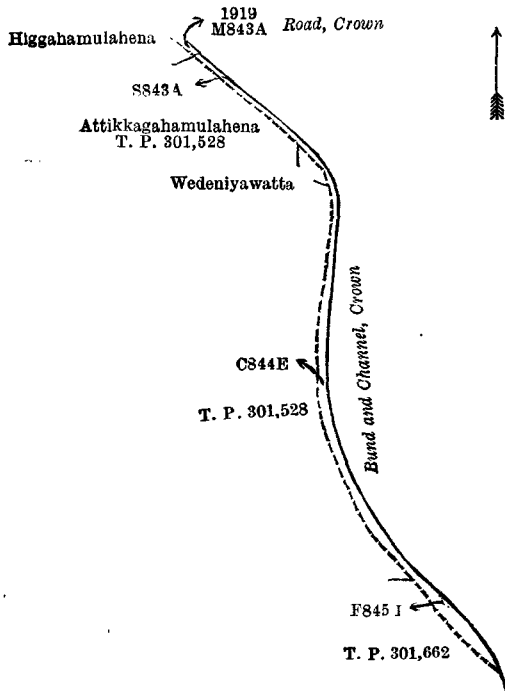
Scale of 4 Chains to an Inch.

G. K. THORNHILL,
for Surveyor-General.

VIII.—Preliminary plan 1,919.

Lot.	Name of Land.	Extent, A. R. P.
S 843A ..	Para (road)..	0 0 13
C 844E ..	Do. (do.)..	0 0 23
F 845 I ..	Do. (do.)..	0 0 7
		0 1 3

and bounded as follows : on the north by a road belonging to the Crown (P. P. 1919/M 843A), a bund and channel to be declared the property of the Crown under the Waste Lands Ordinances ; on the east and south by a bund and channel to be declared the property of the Crown under the Waste Lands Ordinances ; on the west by T. P. 301,662, T. P. 301,528, Wedeniyawatta claimed by Dingiri Banda Korala, Attikagahamulahena sold by the Crown (T. P. 301,528), Higgahamulahena sold by the Crown.



Surveyor-General's Office,
Colombo, April 14, 1915.

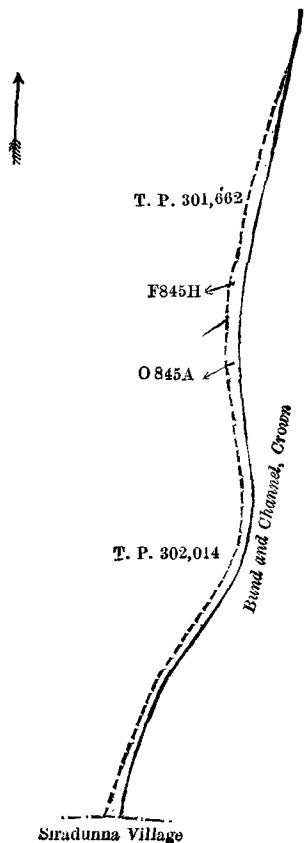
Scale of 4 Chains to an Inch.

G. K. THORNHILL,
for Surveyor-General.

IX.—Preliminary plan 1,919.

Lot.	Name of Land.	Extent, A. R. P.
F 845H ..	Para (road)..	0 0 10
O 845A ..	Do. (do.)..	0 0 28
		0 0 38

and bounded as follows : on the north by T. P. 301,662 ; on the east by a bund and channel to be declared the property of the Crown under the Waste Lands Ordinances ; on the south by the village limit of Siradunna ; on the west by T. P. 302,014.



Surveyor-General's Office,
Colombo, April 14, 1915.

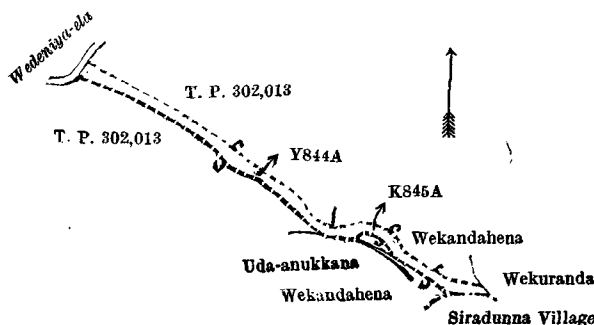
Scale of 4 Chains to an Inch.

G. K. THORNHILL,
for Surveyor-General.

X.—Preliminary plan 1,919.

Lot.	Name of Land.	Extent, A. R. P.
Y 844A ..	Para (road)..	0 0 26
K 845A ..	Do. (do.)..	0 0 11
		0 0 37

and bounded as follows : on the north by T. P. 302,013 ; on the east by Wekandahena claimed by Dingiri Banda, Korala Wekanda claimed by ditto ; on the south by the village limit of Siradunna ; on the west by Wekandahena claimed by Dingiri Banda, Korala, Uda-anukkana claimed by Vedanaidelagē Dingiri Appu and others, T. P. 302,013, the Wedeniya-ela.



Surveyor-General's Office,
Colombo, April 14, 1915.

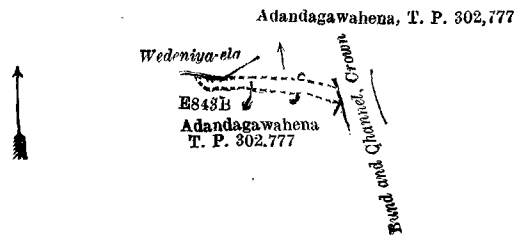
Scale of 4 Chains to an Inch.

G. K. THORNHILL,
for Surveyor-General.

XI.—Preliminary plan 1,919.

Lot.	Name of Land.	Extent, A. R. P.
E 843B ..	Para (road)..	0 0 15

and bounded as follows : on the north by the Wedeniya-ela, Adandagawahena sold by the Crown (T. P. 302,777) ; on the east by a bund and channel to be declared the property of the Crown under the Waste Lands Ordinances ; on the south and west by Adandagawahena sold by the Crown (T. P. 302,777).



Surveyor-General's Office,
Colombo, April 14, 1915.

Scale of 4 Chains to an Inch.
Kurunegala S. O. 20—1916.

G. K. THORNHILL,
for Surveyor-General.

Kurunegala Notice No. 5,789.

Notice under "The Waste Lands Ordinances of 1897, 1899, 1900, and 1903."

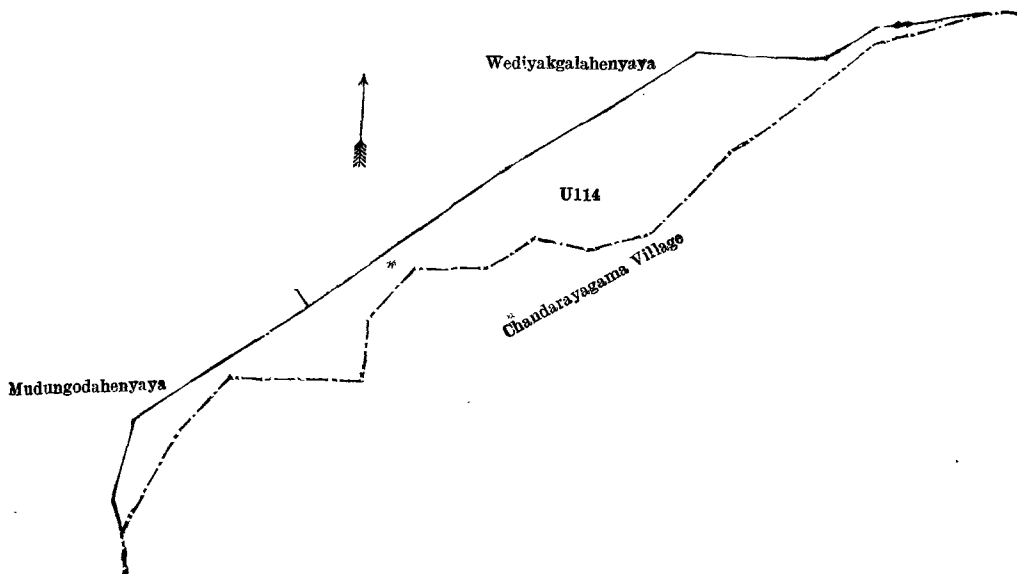
TAKE notice that unless within three months from March 17, 1916, the persons, if any, who claim any interest in the land hereinafter mentioned make claim in person or in writing to the said land or to some interest therein to J. M. Davies, Esq., Special Officer appointed under section 28 of "The Waste Lands Ordinances of 1897, 1899, 1900, and 1903," at his office at Fort, Colombo :

Such Special Officer, in pursuance of the powers vested in him by the said Ordinances, will declare by writing under his hand that the land, to which no claim has been made, is the property of the Crown.

J. M. DAVIES,
Special Officer.

Description of the Land referred to.

The land commonly called or known as Wediyakgallahenyaya, situated in the village of Kalawana, in the Diwigan-dahe korale of the Hiriyala hatpattu of the Kurunegala District, in the North-Western Province, containing in extent 9 acres 3 roods and 20 perches, shown as lot U 114 in preliminary plan 4,516 and in the annexed diagram ; and bounded as follows : on the north by Wediyakgallahenyaya claimed by Digama Ukkumenika and others ; on the east and south by the village limit of Chandarayagama ; on the west by Mudungodahenyaya claimed by Digama Ukkumenika and others, Wediyakgallahenyaya claimed by ditto.



Surveyor-General's Office,
Colombo, April 10, 1915.

Scale of 8 Chains to an Inch.
Kurunegala S. O. 21—1916.

C. R. LUNDIE,
for Surveyor-General.

Kurunegala Notice No. 5,790.

Notice under "The Waste Lands Ordinances of 1897, 1899, 1900, and 1903."

TAKE notice that unless within three months from March 17, 1916, the persons, if any, who claim any interest in the lands hereinafter mentioned or in any one or more of such lands or to some interest therein make claim in person or in writing to the said lands or any of them or to some interest therein to J. M. Davies, Esq., Special Officer appointed under section 28 of "The Waste Lands Ordinances of 1897, 1899, 1900, and 1903," at his office at Fort, Colombo :

Such Special Officer, in pursuance of the powers vested in him by the said Ordinances, will declare by writing under his hand that the said lands, or such of them as to which no claim has been made, are the property of the Crown.

J. M. DAVIES,
Special Officer.

Description of the Lands referred to.

The following lots situated in the village of Chandrayagama, in the Divigandahe korale of the Hiriyala hatpattu of the Kurunegala District, in the North-Western Province, as described in the annexed diagram :—

Preliminary plan 4,516.

Lot.	Name of Land.	Extent, A. R. P.	Lot.	Name of Land.	Extent, A. R. P.
L 114 ..	Elabodahenyaya	.. 126 0 6	2768 ..	Alutwewehenyaya (reservation for road)	.. 0 0 13
M 114 ..	Alutwewehenyaya	.. 87 3 37	2769 ..	Do. (do.)	0 0 10
N 114 ..	Medakumburepillewa	.. 0 2 37	2770 ..	Medakumbura (do.)	0 0 6
O 114 ..	Do.	.. 2 2 27	2772 ..	Do. (do.)	0 0 14
P 114 ..	Ihalawewa (abandoned tank)	3 1 7	2774 ..	Alutwewehenyaya (do.)	0 0 13
T 114 ..	Gedaragawawewa (do.)	1 0 8	2775 ..	Do. (do.)	0 0 30
2762 ..	Elabodahenyaya (reservation for road)	.. 0 1 11	2776 ..	Elabodahenyaya (reservation for stream)	.. 12 0 38
2763 ..	Do. (do.)	0 1 0	2762½ ..	Road	.. 2 0 24
2764 ..	Do. (do.)	0 0 17			
2765 ..	Ambagahamulawatta (do.)	0 0 2			
2766 ..	Gedaragawawewa (abandoned tank and reservation for road)	.. 0 0 8			237 1 32
2767 ..	Do. (do.)	0 0 4			

and bounded as follows : on the north by Wediyakgalahenyaya claimed by Digana Ukkumenika and others, Kalugallamukalana (Crown reserve) ; on the east by Digamawatta claimed by Kiribanda and others ; on the south by Digamakumburepillewa claimed by Kiribanda and others, the Wagama-ela, slab rock, the Wagama-ela ; on the west by the village limit of Kalawana.

NOTE.—The following lots lying within the above boundaries are excluded from this notice, and their aggregate acreage of 13 acres and 33 perches is not included in the acreage of 237 acres 1 rood and 32 perches given above :—

Preliminary plan 4,516.

Lot.	Name of Land.	Extent, A. R. P.	Lot.	Name of Land.	Extent, A. R. P.
Q 114 ..	Medakumbura	.. 1 1 2	2773 ..	Alutwewehenyaya (reservation for road)	.. 0 0 3
A R 114 ..	Do.	.. 9 0 30			
A S 114 ..	Ambagahamulawatta	.. 2 2 30			
A 2771 ..	Medakumbura (reservation for road)	.. 0 0 8			13 0 33

[For Diagram see page 184.]

Anuradhapura Notice No. 5,791.**Notice under "The Waste Lands Ordinances of 1897, 1899, 1900, and 1903."**

TAKE notice that unless within three months from March 17, 1916, the persons, if any, who claim any interest in the lands hereinafter mentioned or in any one or more of such lands or to some interest therein make claim in person or in writing to the said lands or any of them or to some interest therein to T. G. Willett, Esq., Special Officer appointed under section 28 of "The Waste Lands Ordinances of 1897, 1899, 1900, and 1903," at his office at Fort, Colombo :

Such Special Officer, in pursuance of the powers vested in him by the said Ordinances, will declare by writing under his hand that the said lands, or such of them as to which no claim has been made, are the property of the Crown.

T. G. WILLETT,
Special Officer.

Description of the Lands referred to.

The following lots situated in the village of Pahala Tammanna, in the Alutkadawat tulana of the Kadawat korale of the Nuwaragama palata, in the North-Central Province, as described in the annexed diagram :—

Preliminary plan 630.

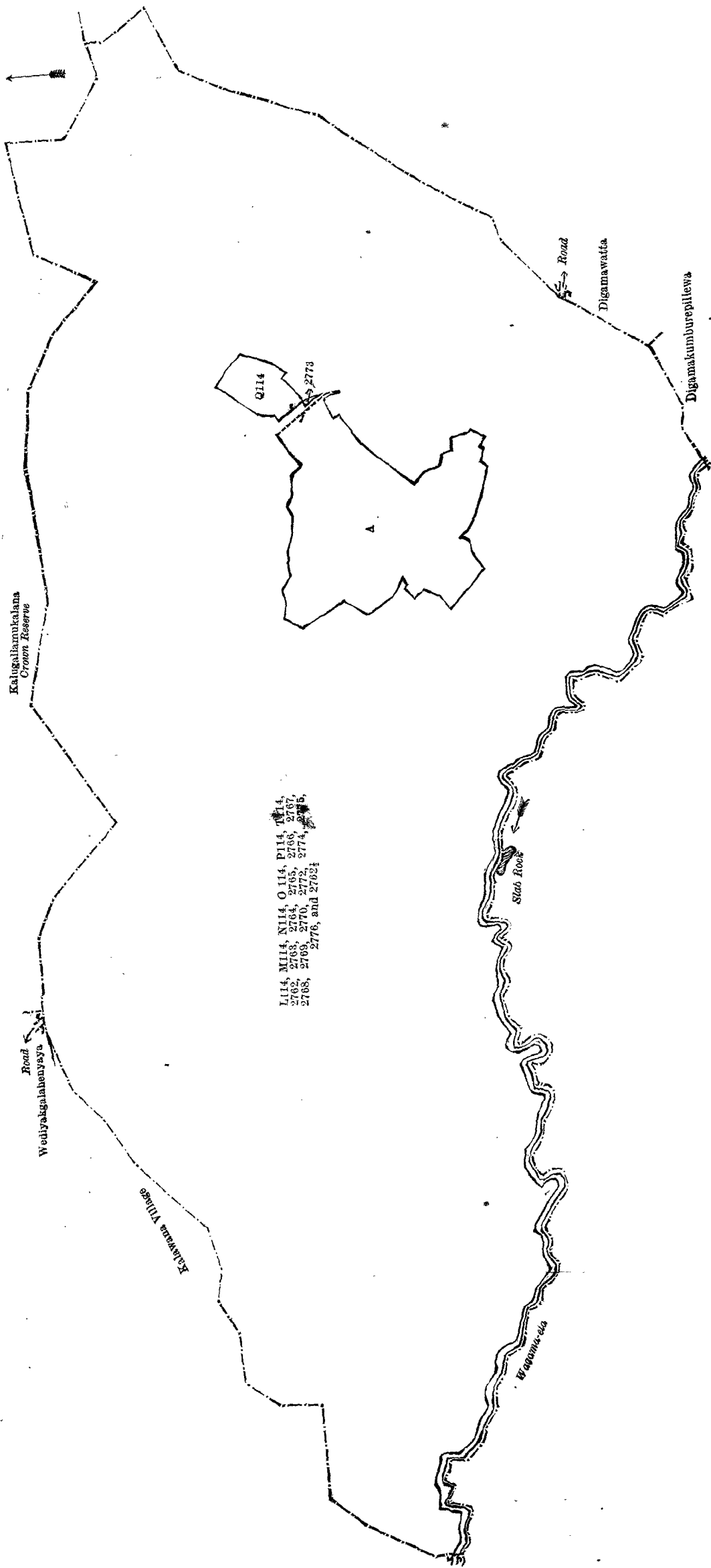
Lot.	Name of Land.	Extent, A. R. P.	Lot.	Name of Land.	Extent, A. R. P.
1 ..	Tammannawalanda	.. 237 3 0	10 ..	Kudawewa (palu tank and bund)	3 0 16
1A ..	Do. (chena reserve)	.. 139 1 11	12 ..	Puhudiwulwewa (do.)	7 2 24
1B ..	Do.	.. 49 1 7	13 ..	Cart track	.. 1 0 16
1D ..	Do. (reservation for bund)	.. 0 2 30	14 ..	Footpath	.. 0 0 15
1E ..	Do. (cemetery)	.. 0 0 19	15 ..	Stream	.. 0 0 6
1F ..	Do. (reservation for path)	.. 0 0 29	16 ..	Cart track	.. 1 2 25
1H ..	Do. (do.)	.. 0 0 18	17 ..	Stream	.. 0 0 27
1K ..	Do.	.. 1 0 6	18 ..	Do.	.. 0 0 32
3A ..	Akkarawela (reservation for ela)	.. 0 1 27	19 ..	Footpath	.. 0 0 6
5 ..	Tisbamba	.. 2 3 33	20 ..	Stream	.. 1 2 27
7 ..	Cemetery	.. 0 0 10	21 ..	Bund reservation	.. 1 1 34
8 ..	Tammannawawewa (tank and bund)	56 3 10	22 ..	Do.	.. 0 0 17
9A ..	Akkaraidama (reservation for path)	0 0 34			
9B ..	Do. (reservation for ela)	0 1 0			506 1 39

and bounded as follows : on the north by the village limit of Paranamillewa, the village limit of Peddagama ; on the east by the village limit of Peddagama, the village limit of Etawiragollewa ; on the south by the village limit of Etawiragollewa (a road), the village limit of Mahadiwulwewa (a road), the village limit of Mahadiwulwewa ; on the west by the village limit of Rambewa, the Peddagama-ela.

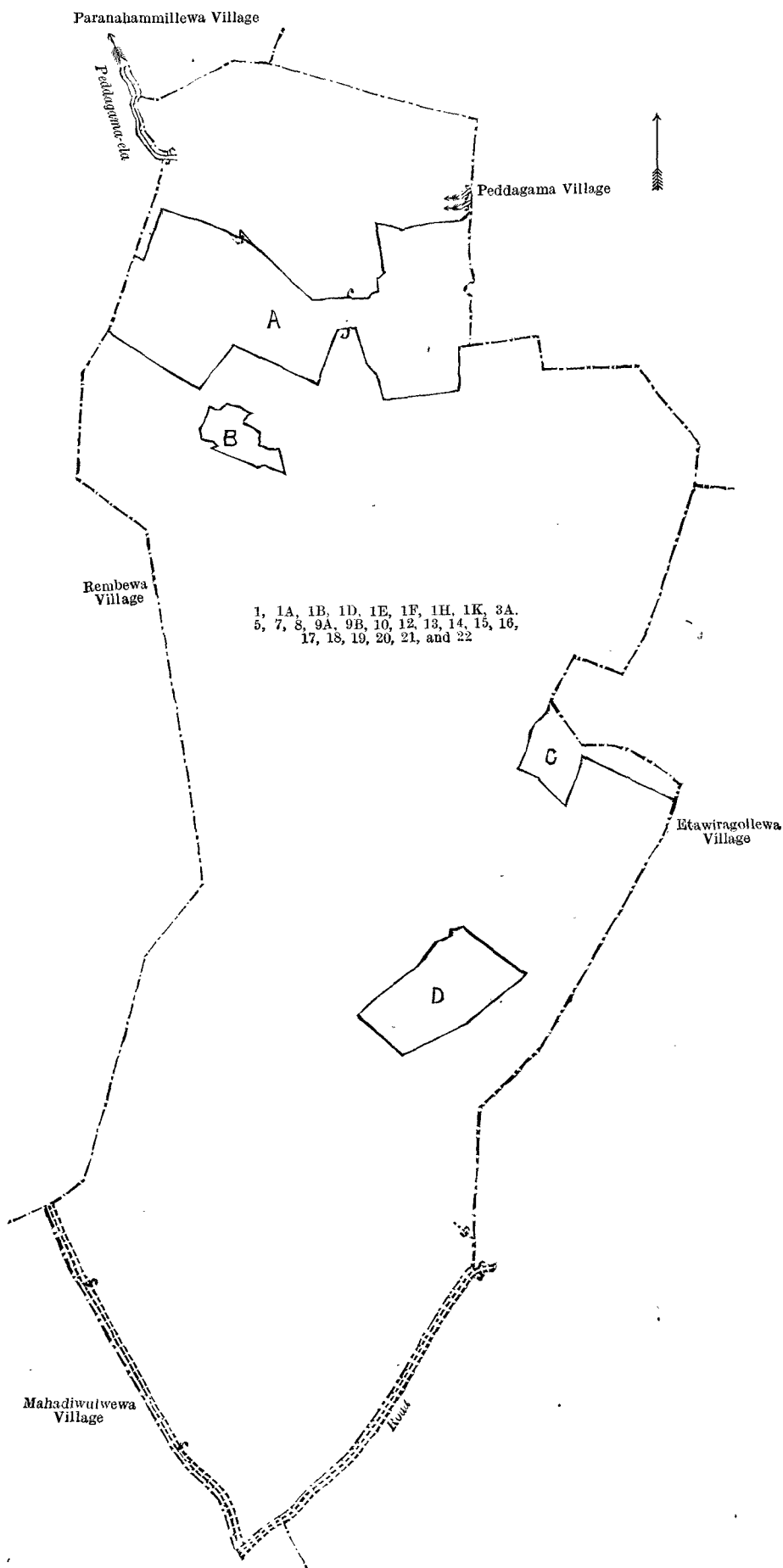
NOTE.—The following lots lying within the above boundaries are excluded from this notice, and their aggregate acreage of 60 acres 1 rood and 5 perches is not included in the acreage of 506 acres 1 rood and 39 perches given above :—

Preliminary plan 630.

Lot.	Name of Land.	Extent, A. R. P.	Lot.	Name of Land.	Extent, A. R. P.
A 1 I ..	Tammannawalanda	.. 1 0 8	C 1 G ..	Tammannawalanda	.. 2 0 10
A 1 J ..	Do. (part of T. P. 206,409)	0 3 10	C 9 ..	T. P. 233,858	.. 3 2 22
A 2 ..	T. Ps. 263,363, 242,132, and part of T. P. 206,409	.. 23 1 39	D 1 C ..	Tammannawalanda (part of T. P. 169,485)	.. 4 0 18
A 3 ..	T. P. 257,154	.. 3 0 34	D 11 ..	Akkarawela (part of T. P. 169,485)	5 2 0
A 4 ..	Puranewela	.. 13 1 38	D 11A ..	Akkarawela	.. 0 0 15
B 5A ..	Tisbamba	.. 0 1 20			
B 6 ..	Gangoda (native garden)	.. 2 1 20			60 1 5
B 6A ..	Do. (reservation for bund)	.. 0 0 11			



L114, M114, N114, O 114, P114, Q114,
 2762, 2763, 2764, 2765, 2766, 2767,
 2768, 2769, 2770, 2772, 2774, 2775,
 2776, and 2782



Surveyor-General's Office,
Colombo, December 15, 1915.

Scale of 16 Chains to an Inch.

Anuradhapura S. O. 7—1916.

G. K. THORNHILL,
for Surveyor-General.