

Ceylon Government Gazette

Published by Authority.

No. 6,786 — FRIDAY, MARCH 31, 1916.

PART I.—General: Minutes, Proclamations, Appointments, and General Government Notifications.
 PART II.—Legal and Judicial.
 PART III.—Provincial Administration.
 PART IV.—Land Settlement.
 PART V.—Mercantile, Marine, Municipal, Local, &c.

Separate paging is given to each Part, in order that it may be filed separately.

Part IV.—Land Settlement.

	PAGE	PAGE
Final Orders	201	Preliminary Notices 206

FINAL ORDERS.

Order under Section 2 of "The Waste Lands Ordinances of 1897, 1899, 1900, and 1903," declaring Land to be Crown Property.

In the matter of the land commonly called and known as Depanegodella, situate in the village of Jaltara, in Meda pattu of Hewagam korale, in the Colombo District of the Western Province, and of "The Waste Lands Ordinances of 1897, 1899, 1900, and 1903."

THE notice required by section 1 of "The Waste Lands Ordinances of 1897, 1899, 1900, and 1903," having been duly published in manner prescribed by that section in respect of the above-named land (*vide* Notice No. 5,639), and no claim having been made to the said land or to any interest therein within the period of three months from the date specified in the said notice, I, Charles Valentine Brayne, Assistant Government Agent, Colombo and Negombo Districts, under and by virtue of the powers vested in me in that behalf by section 2 of the said Ordinances, do hereby on January 27, 1916, order and declare that the said land, as more fully described herein below, situate in the village of Jaltara, in Meda pattu of Hewagam korale, in the Colombo District of the Western Province, and shown as lot 6198 in preliminary plan 15,717 and in the annexed diagram, and containing in extent 1 acre 3 roods and 5 perches, is the property of the Crown.

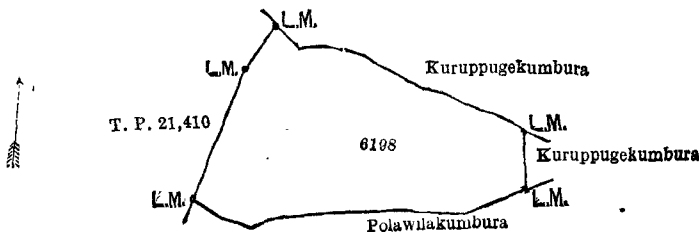
Description of the Land referred to.

The following lot situated in the village of Jaltara, in the Meda pattu of Hewagam korale, in the Colombo District of the Western Province, as described in the annexed diagram:—

Preliminary plan 15,717.

Lot.	Name of Land.	Extent, A. R. P.
6198 ..	Depanegodella ..	1 3 5

and bounded as follows: on the north by Kuruppugekumbura claimed by A. Simon Perera and others; on the east by Kuruppugekumbura claimed by A. Simon Perera and others; on the south by Polawilakumbura claimed by T. Cornis and others; and on the west by land depicted in title plan No. 21,410.



Scale of 4 Chains to an Inch.

Surveyor-General's Office,
 Colombo, June 1, 1915.

C. R. LUNDIE,
 for Surveyor-General.

C. V. BRAYNE,
 Assistant Government Agent,
 Colombo and Negombo Districts.

January 27, 1916.

**Order under Section 2 of "The Waste Lands Ordinances of 1897, 1899, 1900, and 1903,"
declaring Land to be Crown Property.**

In the matter of the land commonly called and known as Madugahawatta *alias* Parawaniwattelanda (reservation for path), situate in the village of Mawatagama, in the Meda pattu of Hewagam korale, in the Colombo District of the Western Province, and of "The Waste Lands Ordinances of 1897, 1899, 1900, and 1903."

THE notice required by section 1 of "The Waste Lands Ordinances of 1897, 1899, 1900, and 1903," having been duly published in manner prescribed by that section in respect of the above-named land (*vide* Notice No. 5,661), and no claim having been made to the said land or to any interest therein within the period of three months from the date specified in the said notice, I, Charles Valentine Brayne, Assistant Government Agent, Colombo and Negombo Districts, under and by virtue of the powers vested in me in that behalf by section 2 of the said Ordinances, do hereby on February 5, 1916, order and declare that the said land, as more fully described herein below, situate in the village of Mawatagama, in the Meda pattu of Hewagam korale, in the Colombo District of the Western Province, and shown as lot 6604 in preliminary plan 15,828, and in the annexed diagram, and containing in extent 5 perches, is the property of the Crown.

Description of the Land referred to.

The following lot situated in the village of Mawatagama, in the Meda pattu of Hewagam korale, in the Colombo District of the Western Province, as described in the annexed diagram :—

Preliminary plan 15,828.

Lot.	Name of Land.	Extent, A. R. P.
6604	.. Madugahawatta <i>alias</i> Parawaniwattelanda (reservation for path)	.. 0 0 5

and bounded as follows : on the north by Madugahawatta *alias* Parawaniwattelanda, Crown land ; on the east by land claimed by Surade Banchohamy ; on the south by Madugahawatta *alias* Parawaniwattelanda, Crown land ; and on the west by land claimed by Welicannage Piloris Appu and others.



Surveyor-General's Office,
Colombo, August 13, 1915.

Scale of 4 Chains to an Inch.

C. R. LUNDIE,
for Surveyor-General.

February 5, 1916.

C. V. BRAYNE,
Assistant Government Agent,
Colombo and Negombo Districts.

**Order under Section 2 of "The Waste Lands Ordinances of 1897, 1899, 1900, and 1903,"
declaring Land to be Crown Property.**

In the matter of the land commonly called and known as Dunkalahengodellamukalana and Walahedideniyawatta, situate in the village of Pannagula, in the Udugaha pattu of Hewagam korale, in the Colombo District of the Western Province, and of "The Waste Lands Ordinances of 1897, 1899, 1900, and 1903."

THE notice required by section 1 of "The Waste Lands Ordinances of 1897, 1899, 1900, and 1903," having been duly published in manner prescribed by that section in respect of the above-named lands (*vide* Notice No. 5,660), and no claim having been made to the said lands or to any interest therein within the period of three months from the date specified in the said notice, I, Charles Valentine Brayne, Assistant Government Agent, Colombo and Negombo Districts, under and by virtue of the powers vested in me in that behalf by section 2 of the said Ordinances, do hereby on January 27, 1916, order and declare that the said lands, as more fully described herein below, situate in the village of Pannagula, in the Udugaha pattu of Hewagam korale, in the Colombo District of the Western Province, and shown as lots 1288 and 1289 in preliminary plan 14,448, and in the annexed diagram, and containing in extent 27 acres 2 roods and 33 perches, are the property of the Crown.

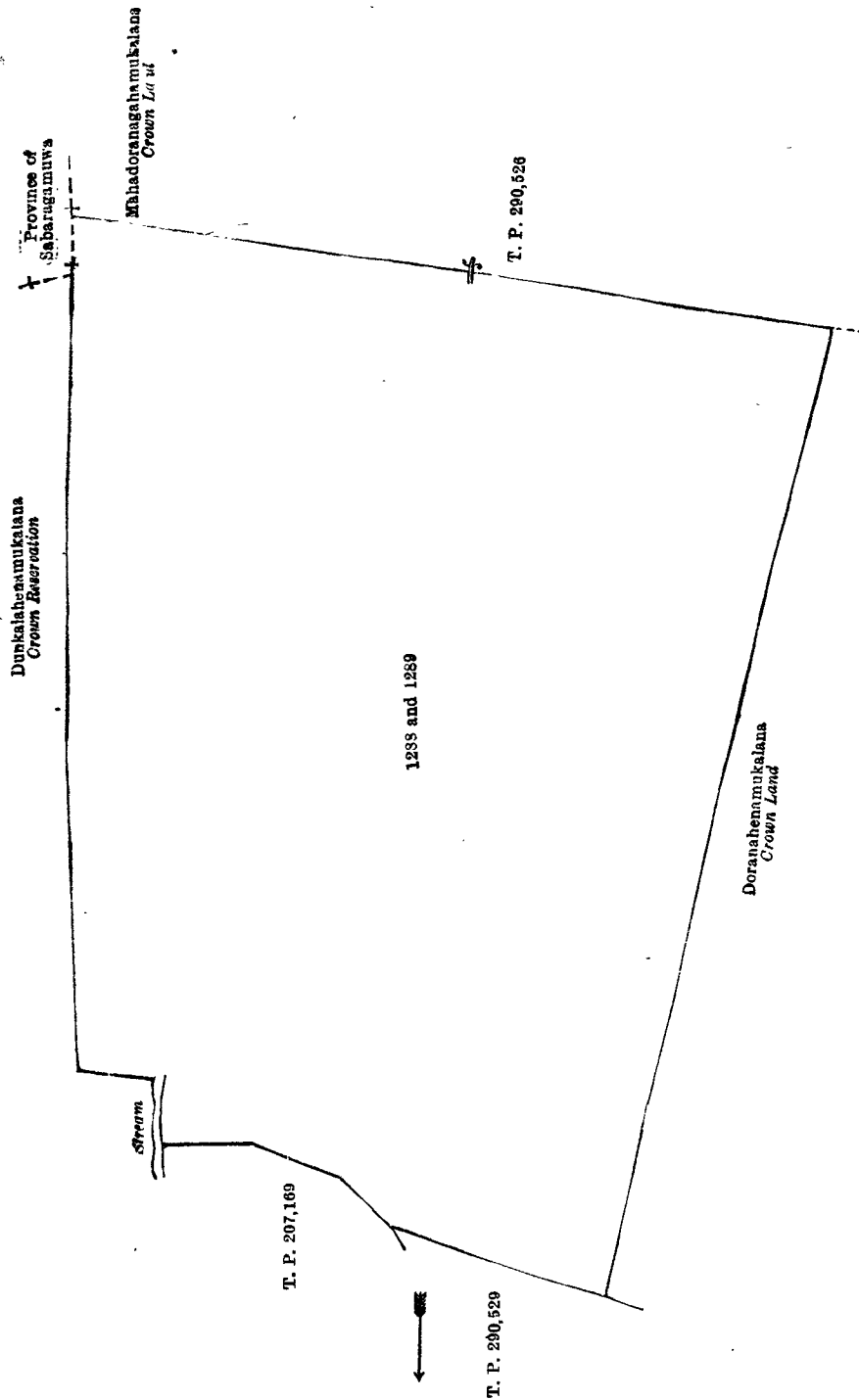
Description of the Lands referred to.

The following lots situated in the village of Pannagula, in the Udugaha pattu of Hewagam korale, in the Colombo District of the Western Province, as described in the annexed diagram :—

Preliminary plan 14,448.

Lot.	Name of Land.	Extent, A. R. P.
1288	.. Dunkalahengodellamukalana	.. 27 1 25
1289	.. Walahedideniyawatta	.. 0 1 8
		27 2 33

and bounded as follows : on the north by lands depicted in title plans Nos. 290,529 and 207,169, stream, and Dunkalahenamukalana, Crown reservation ; on the east by Dunkalahenamukalana, Crown reservation, and boundary limits of Province of Sabaragamuwa ; on the south by Mahadoranagahamukalana, Crown land, and land depicted in title plan No. 290,526 ; and on the west by Doranahenamukalana, Crown land.



Surveyor-General's Office,
Colombo, June 28, 1915.

Scale of 4 Chains to an Inch.

C. R. LUNDIE,
for Surveyor-General.

C. V. BRAYNE,
Assistant Government Agent,
Colombo and Negombo Districts.
January 27, 1916.

**Order under Section 2 of "The Waste Lands Ordinances of 1897, 1899, 1900, and 1903,"
declaring Lands to be Crown Property.**

In the matter of the lands commonly called and known as Dematagahalanda *alias* Wilaudalanda, situate in the village of Waga, in Meda pattu of Hewagam korale, in the Colombo District of the Western Province, and of "The Waste Lands Ordinances of 1897, 1899, 1900, and 1903."

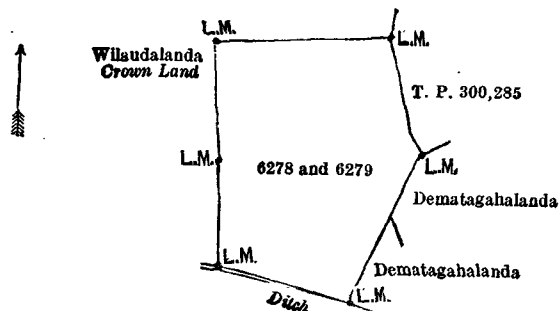
THE notice required by section 1 of "The Waste Lands Ordinances of 1897, 1899, 1900, and 1903," having been duly published in manner prescribed by that section in respect of the above-named lands (*vide* Notice No. 5,641), and no claim having been made to the said lands or to any interest therein within the period of three months from the date specified in the said notice, I, Charles Valentine Brayne, Assistant Government Agent, Colombo and Negombo Districts, under and by virtue of the powers vested in me in that behalf by section 2 of the said Ordinances, do hereby on January 27, 1916, order and declare that the said lands, as more fully described herein below, situate in the village of Waga, in Meda pattu of Hewagam korale, in the Colombo District of the Western Province, and shown as lots 6278 and 6279 in preliminary plan 15,748 and in the annexed diagram, and containing in extent 1 acre 3 roods and 26 perches, are the property of the Crown.

Description of the Lands referred to.

The following lots situated in the village of Waga, in Meda pattu of Hewagam korale, in the Colombo District of the Western Province, as described in the annexed diagram:—

Lot.	Name of Land.	Preliminary plan 15,748.	Extent, A. R. P.
6278	Dematagahalanda <i>alias</i> Wilaudalanda	0 3 37
6279	Do.	0 3 29
			1 3 26

and bounded as follows: on the north by Wilaudalanda, Crown land; on the north-east by land depicted in title plan No. 300,285; on the south-east by Dematagahalanda, private land; on the south-west by a ditch; and on the west by Wilaudalanda, Crown land.



Surveyor-General's Office,
Colombo, June 30, 1915.

Scale of 4 Chains to an Inch.

C. R. LUNDIE,
for Surveyor-General.

January 27, 1916.

C. V. BRAYNE,
Assistant Government Agent,
Colombo and Negombo Districts.

**Order under Section 2 of "The Waste Lands Ordinances of 1897, 1899, 1900, and 1903,"
declaring Land to be Crown Property.**

In the matter of the land commonly called and known as Diaelakanda (reservation for stream and paddy field), situate in Handurumulla, in the village of Pohonnoruwa, in the Udugaha pattu of Hapitigam korale, in the Negombo District of the Western Province, and of "The Waste Lands Ordinances of 1897, 1899, 1900, and 1903."

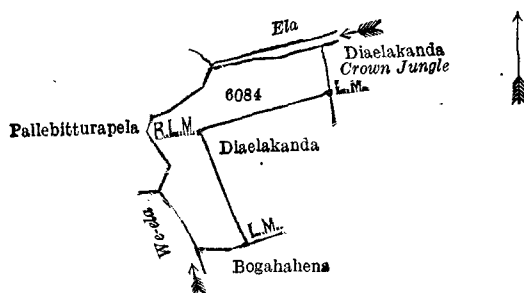
THE notice required by section 1 of "The Waste Lands Ordinances of 1897, 1899, 1900, and 1903," having been duly published in manner prescribed by that section in respect of the above-named land (*vide* Notice No. 5,643), and no claim having been made to the said land or to any interest therein within the period of three months from the date specified in the said notice, I, Charles Valentine Brayne, Assistant Government Agent, Colombo and Negombo Districts, under and by virtue of the powers vested in me in that behalf by section 2 of the said Ordinances, do hereby on January 27, 1916, order and declare that the said land, as more fully described herein below, situate in Handurumulla, in the village of Pohonnoruwa, in the Udugaha pattu of Hapitigam korale, in the Negombo District of the Western Province, and shown as lot 6084 in preliminary plan No. 15,688, and in the annexed diagram, and containing in extent 2 roods and 22 perches, is the property of the Crown.

Description of the Land referred to.

The following lot situated in Handurumulla, in the village of Pohonnoruwa, in the Udugaha pattu of Hapitigam korale, in the Negombo District of the Western Province, as described in the annexed diagram:—

Lot.	Name of Land.	Preliminary plan 15,688.	Extent, A. R. P.
6084	Diaelakanda (reservation for stream and paddy field)	0 2 22

and bounded as follows: on the north by ela; on the east by Diaelakanda, Crown jungle, Diaelakanda sold by the Crown to Gunasekera Liyanarachchirallalage Punchi Appuhamy of Indiparape; on the south by Bogahahena settled on Madduma Patirennehelage Daniel Sinno and another (both of Palmada); and on the west by We-ela and Pallebitturapela claimed by V. Haramanis.



Surveyor-General's Office,
Colombo, May 26, 1915.

Scale of 4 Chains to an Inch.

C. R. LUNDIE,
for Surveyor-General.

January 27, 1916.

C. V. BRAYNE,
Assistant Government Agent,
Colombo and Negombo Districts.

**Order under Section 2 of "The Waste Lands Ordinances of 1897, 1899, 1900, and 1903,"
declaring Land to be Crown Property.**

In the matter of the land commonly called and known as Kurukapitiyawakele (reservation for stream and path), situate in the village of Henapola, in the Udugaha pattu of Hapitigam korale, in the Negombo District of the Western Province, and of "The Waste Lands Ordinances of 1897, 1899, 1900, and 1903."

THE notice required by section 1 of "The Waste Lands Ordinances of 1897, 1899, 1900, and 1903," having been duly published in manner prescribed by that section in respect of the above-named land (*vide* Notice No. 5,642), and no claim having been made to the said land or to any interest therein within the period of three months from the date specified in the said notice, I, Charles Valentine Brayne, Assistant Government Agent, Colombo and Negombo Districts, under and by virtue of the powers vested in me in that behalf by section 2 of the said Ordinances, do hereby on January 27, 1916, order and declare that the said land, as more fully described herein below, situate in the village of Henapola, in Udugaha pattu of Hapitigam korale, in the Negombo District of the Western Province, and shown as lot 6025 in preliminary plan 15,672, and in the annexed diagram, and containing in extent 2 roods and 16 perches, is the property of the Crown.

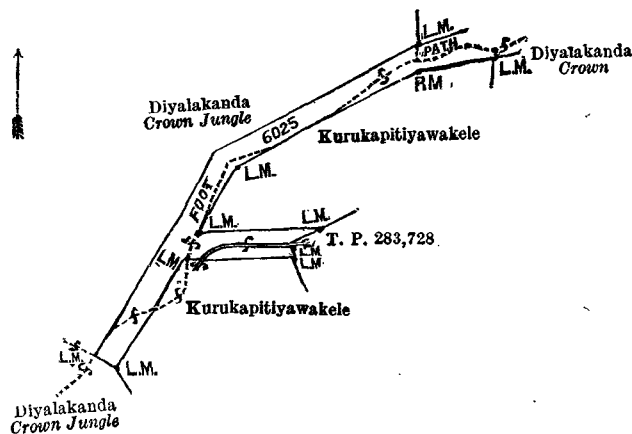
Description of the Land referred to.

The following lot situated in the village of Henapola, in the Udugaha pattu of Hapitigam korale, in the Negombo District of the Western Province, as described in the annexed diagram :—

Preliminary plan 15,672.

Lot.	Name of Land.	Extent, A. R. P.
6025	Kurukapitiyawakele (reservation for stream and path)	0 2 16

and bounded as follows: on the east by Diyalakanda, Crown; on the south-east by Kurukapitiyawakele sold by the Crown to Mrs. Cornelia Henrietta Obeyesekera of Batadola, land depicted in title plan 283,728, and Kurukapitiyawakele sold by the Crown to Mrs. Cornelia Henrietta Obeyesekera of Batadola; on the south-west by Diyalakanda, Crown jungle; and on the north-west by Diyalakanda, Crown jungle.



Surveyor-General's Office,
Colombo, June 21, 1915.

Scale of 4 Chains to an Inch.

C. R. LUNDIE,
for Surveyor-General.

C. V. BRAYNE,
Assistant Government Agent.
Colombo and Negombo Districts.

January 27, 1916.

**Order under Section 2 of "The Waste Lands Ordinances of 1897, 1899, 1900, and 1903,"
declaring Land to be Crown Property.**

In the matter of the land commonly called and known as Mudapanakanda, situate in the village of Banduragoda, in Yatigaha pattu of Hapitigam korale, in the Negombo District of the Western Province, and of "The Waste Lands Ordinances of 1897, 1899, 1900, and 1903."

The notice required by section 1 of "The Waste Lands Ordinances of 1897, 1899, 1900, and 1903," having been duly published in manner prescribed by that section in respect of the above-named land (*vide* Notice No. 5,636), and no claim having been made to the said land or to any interest therein within the period of three months from the date specified in the said notice, I, Charles Valentine Brayne, Assistant Government Agent, Colombo and Negombo Districts, under and by virtue of the powers vested in me in that behalf by section 2 of the said Ordinances, do hereby on January 27, 1916, order and declare that the said land, as more fully described herein below, situate in the village of Banduragoda, in Yatigaha pattu of Hapitigam korale, in the Negombo District of the Western Province, and shown as lot 6061 in preliminary plan 15,682, and in the annexed diagram, and containing in extent 20 acres and 14 perches, is the property of the Crown.

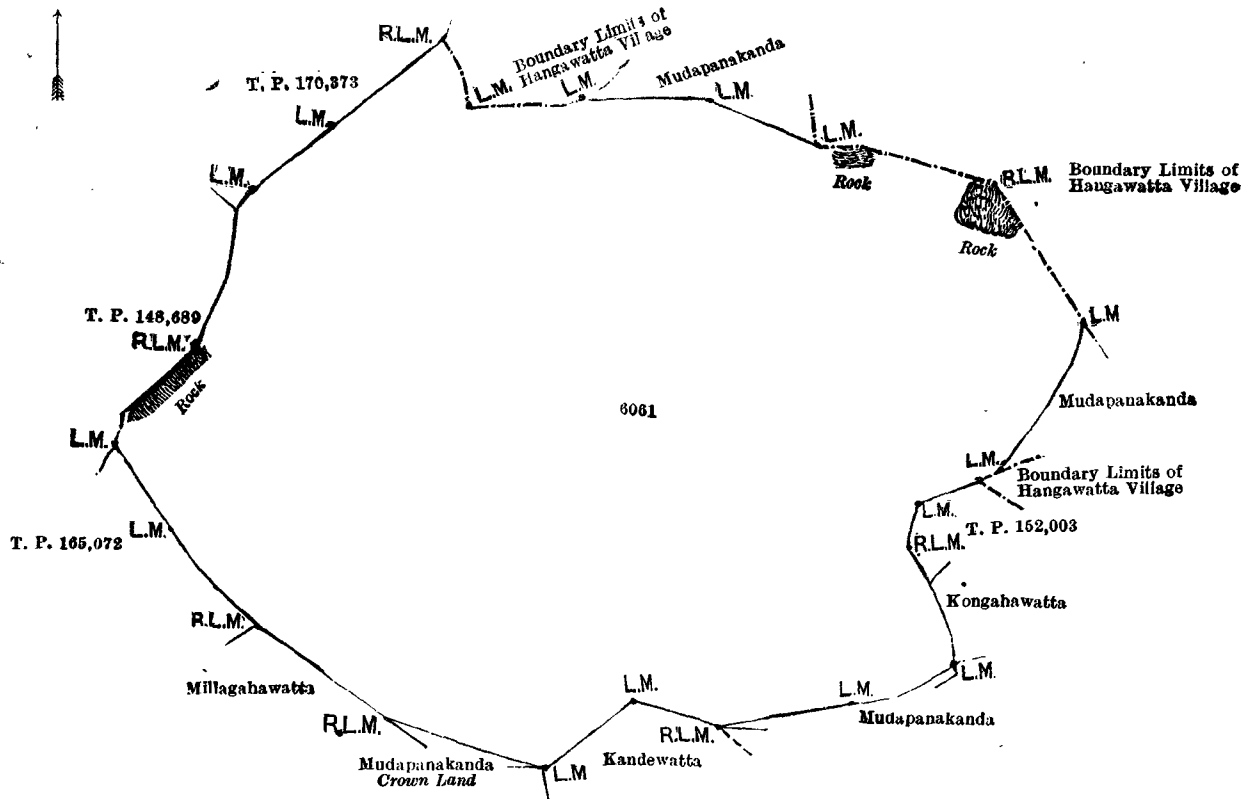
Description of the Land referred to.

The following lot situated in the village of Banduragoda, in Yatigaha pattu of Hapitigam korale, in the Negombo District of the Western Province, as described in the annexed diagram :—

Preliminary plan 15,682.

Lot.	Name of Land.	Extent, A. R. P.
6061	Mudapanakanda	20 0 14

and bounded as follows: on the north by boundary limits of Hangawatta village and Mudapanakanda sold by the Crown to Alahakon Appuhamillage Cornelis Appuhamy of Hangawatta; on the north-east by boundary limits of Hangawatta village; on the east by Mudapanakanda sold by the Crown to Siman Peter Gooneratne of Hangawatta, the boundary limits of Hangawatta village, land depicted in title plan 152,003, and Kongahawatta claimed by Subaseris Appuhamy and others; on the south by Mudapanakanda sold by the Crown to Nanayakkara Senarat A. Appuhamillage Samaneris Perera of Banduragoda, Kandewatta claimed by Wickrama-achehi Alugalla Appuhamillage Charles Appu and others, and Mudapanakanda, Crown land; on the south-west by Millagahawatta claimed by Jahapu Appuhamillage Herat Appuhamy and others, and land depicted in title plan 165,072; and on the north-west by lands depicted in title plans Nos. 148,689 and 170,373.



Surveyor-General's Office,
Colombo, June 1, 1915.

Scale of 4 Chains to an Inch.

C. R. LUNDIE,
for Surveyor-General.

January 27, 1916.

C. V. BRAYNE,
Assistant Government Agent,
Colombo and Negombo Districts.

PRELIMINARY NOTICES.

Kurunegala Notice No. 5,799.

Notice under "The Waste Lands Ordinances of 1897, 1899, 1900, and 1903."

TAKE notice that unless within three months from March 31, 1916, the persons, if any, who claim any interest in the lands hereinafter mentioned or in any one or more of such lands or to some interest therein make claim in person or in writing to the said lands or any of them or to some interest therein to J. M. Davies, Esq., Special Officer appointed under section 28 of "The Waste Lands Ordinances of 1897, 1899, 1900, and 1903," at his office at Fort, Colombo :

Such Special Officer, in pursuance of the powers vested in him by the said Ordinances, will declare by writing under his hand that the said lands, or such of them as to which no claim has been made, are the property of the Crown.

J. M. DAVIES,
Special Officer.

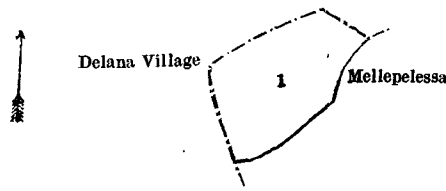
Description of the Lands referred to.

The following lots situated in the village of Bohingamuwa, in the Yatikaha Korale South of the Katugampola hatpattu of the Kurunegala District, in the North-Western Province, as described in the annexed diagrams :—

I.—Preliminary plan 971.

Lot.	Name of Land.	Extent, A. R. P.
1	Medapillewa	2 1 4

and bounded as follows : on the north by the village limit of Delana ; on the east and south by Mellepelessa claimed by Appuhamy and others ; on the west by the village limit of Delana.



Scale of 8 Chains to an Inch.

Surveyor-General's Office,
Colombo, April 17, 1915.

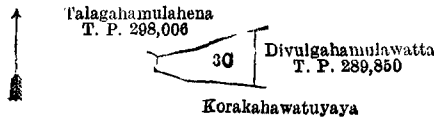
G. K. THORNHILL,
for Surveyor-General.

Lot. Name of Land.
3C ... Divulgahamulahena

II.—Preliminary plan 971.

Extent, A. R. P.
.. 0 2 20

and bounded as follows : on the north by Talagahamulahena (T. P. 298,006) sold by the Crown ; on the east by Divulgahamulahena (T. P. 289,850) sold by the Crown ; on the south and west by Korakahawatuwaya claimed by Punchi Menika, Kuda Etana and others.



Surveyor-General's Office,
Colombo, April 17, 1915.

Scale of 8 Chains to an Inch.

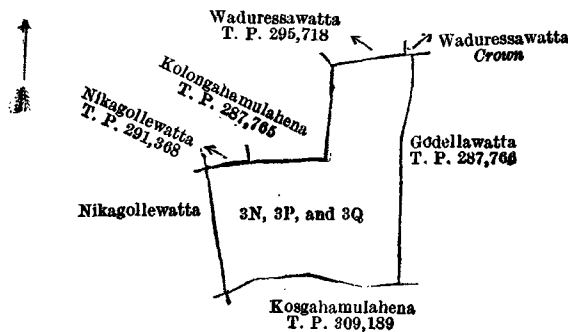
G. K. THORNHILL,
for Surveyor-General.

Lot. Name of Land.
3N .. Nikagollebena ..
3P .. Godellawatta ..
3Q .. Godellahena ..

III.—Preliminary plan 971.

Extent, A. R. P.
.. 2 1 20
.. 0 1 16
.. 2 1 14

and bounded as follows : on the north by Nikagollewatta (T. P. 291,368) sold by the Crown, Kolongahamulahena (T. P. 287,765) sold by the Crown, Waduressawatta (T. P. 295,718) sold by the Crown, Waduressawatta claimed by the Crown ; on the east by Godellawatta (T. P. 287,766) sold by the Crown ; on the south by Kosgahamulahena (T. P. 309,189) sold by the Crown ; on the west by Nikagollewatta claimed by H. M. Kiri Banda Appu.



Surveyor-General's Office,
Colombo, April 17, 1915.

Scale of 8 Chains to an Inch.

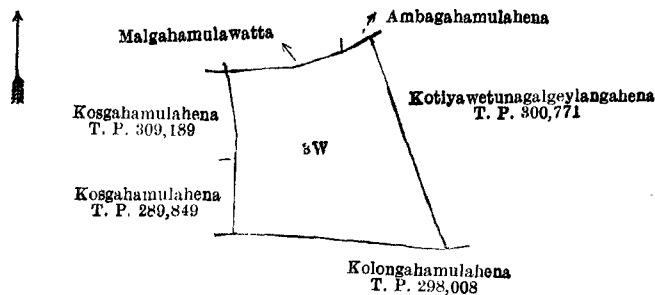
G. K. THORNHILL,
for Surveyor-General.

Lot. Name of Land.
3W .. Malgahamulahena ..

IV.—Preliminary plan 971.

Extent, A. R. P.
.. 5 2 15

and bounded as follows : on the north by Malgahamulawatta sold by the Crown, Ambagahamulahena claimed by the Crown ; on the east by Kotiyawetunagalgeylangahena (T. P. 300,771) sold by the Crown ; on the south by Kolongahamulahena (T. P. 298,006) sold by the Crown ; on the west by Kosgahamulahena (T. P. 289,849) sold by the Crown ; Kosgahamulahena (T. P. 309,189) sold by the Crown.



Surveyor-General's Office,
Colombo, April 17, 1915.

Scale of 8 Chains to an Inch.

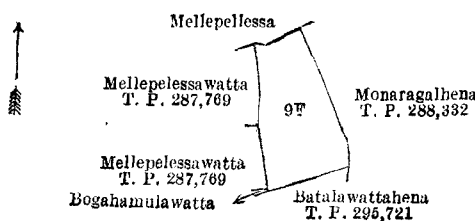
G. K. THORNHILL,
for Surveyor-General.

Lot. Name of Land.
9F .. Monaragalhena ..

V.—Preliminary plan 971.

Extent, A. R. P.
.. 1 3 4

and bounded as follows : on the north by Mellepelessa claimed by Appuhamy and others ; on the east by Monaragalhena (T. P. 288,332) sold by the Crown ; on the south by Batalawattahena (T. P. 295,721) sold by the Crown ; on the west by Bogahamulawatta sold by the Crown, Mellepelessawatta (T. P. 287,769) sold by the Crown.



Surveyor-General's Office,
Colombo, April 17, 1915.


Scale of 8 Chains to an Inch.

G. K. THORNHILL,
for Surveyor-General.

VI.—Preliminary plan 971.

Lot.	Name of Land.	Extent, A. R. P.
16A ..	Dalupothapillewa ..	1 0 25
16B ..	Pidumapillewa ..	0 1 32
		1 2 20

and bounded as follows : on the north by Pitakotuwakumbura, Hataraliyadda claimed by Menika Etana and others ; on the east by Pidumapillewa (T. P. 295,723) sold by the Crown ; on the south by Pahalahena (T. P. 287,772) sold by the Crown, Pahalahena claimed by the Crown ; on the west by Pitakotuwakumbura, Hataraliyadda claimed by Menika Etana.



Surveyor-General's Office,
Colombo, April 17, 1915.

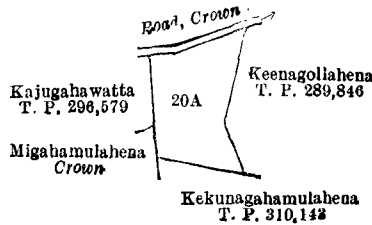
Scale of 8 Chains to an Inch.

G. K. THORNHILL,
for Surveyor-General.

VII.—Preliminary plan 971.

Lot.	Name of Land.	Extent, A. R. P.
20A ..	Kahatagahamulahena ..	1 1 16

and bounded as follows : on the north by a road declared to be the property of the Crown under the Waste Lands Ordinances ; on the east by Keenagollahena (T. P. 289,846) sold by the Crown ; on the south by Kekunagahamulahena (T. P. 310,143) sold by the Crown ; on the west by Migahamulahena claimed by the Crown, Kajugahawatta (T. P. 296,579) sold by the Crown.



Surveyor-General's Office,
Colombo, April 17, 1915.

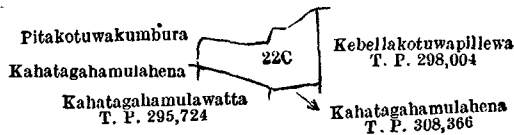
Scale of 8 Chains to an Inch.

G. K. THORNHILL,
for Surveyor-General.

VIII.—Preliminary plan 971.

Lot.	Name of Land.	Extent, A. R. P.
22C ..	Bogahakumburapillewa ..	0 3 26

and bounded as follows : on the north by Pitakotuwakumbura, Hataraliyadda claimed by Menika Etana and others ; on the east by Kebellakotuwapillewa (T. P. 298,004) sold by the Crown ; on the south by Kahatagahamulahena (T. P. 308,366) sold by the Crown, Kahatagahamulawatta (T. P. 295,724) sold by the Crown ; on the west by Kahatagahamulahena claimed by the Crown, Pahalakotuwakumbura, Hataraliyadda claimed by Menika Etana and others.



Surveyor-General's Office,
Colombo, April 17, 1915.

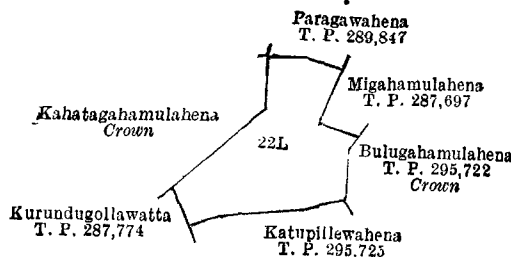
Scale of 8 Chains to an Inch.

G. K. THORNHILL,
for Surveyor-General.

IX.—Preliminary plan 971.

Lot.	Name of Land.	Extent, A. R. P.
22L ..	Katupillewahena ..	2 3 23

and bounded as follows : on the north by Paragawahena sold by the Crown (T. P. 289,847) ; on the east by Migahamulahena (T. P. 287,697) sold by the Crown, Bulugahamulahena sold by the Crown (T. P. 295,722) ; on the south by Katupillewahena (T. P. 295,725) sold by the Crown ; on the west by Kurundugollawatta (T. P. 287,774), sold by the Crown, Kahatagahamulahena claimed by the Crown.



Surveyor-General's Office,
Colombo, April 17, 1915.

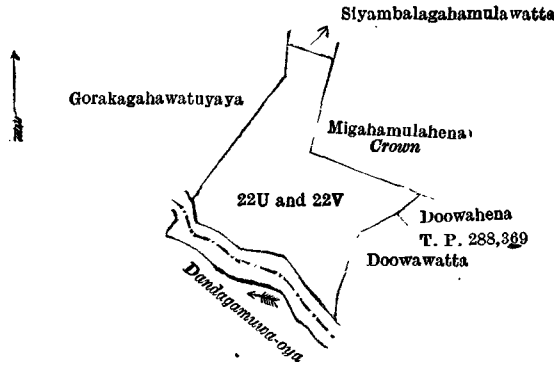
Scale of 8 Chains to an Inch.

G. K. THORNHILL,
for Surveyor-General.

X.—Preliminary plan 971.

Lot.	Name of Land.	Extent, A. R. P.
22U ..	Oyagawahena ..	1 2 30
22V ..	Bogahamulahena ..	2 2 23
		4 1 13

and bounded as follows : on the north by Siyambalagahamulawatta claimed by T. M. Hamina Etana and others, Migahamulahena claimed by the Crown ; on the east by Doowahena (T. P. 288,369) sold by the Crown, Doowawatta claimed by H. M. Mudalihamy ; on the south by the Dandagamuwa-oya ; on the west by Gorakagahawatuyaya claimed by Mudalihamy and others.



Surveyor-General's Office,
Colombo, April 17, 1915.

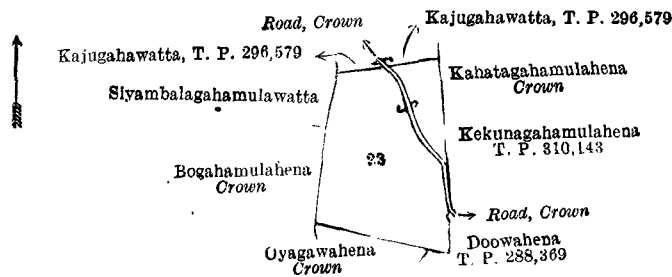
Scale of 8 Chains to an Inch.

G. K. THORNHILL,
for Surveyor-General.

XI.—Preliminary plan 971.

Lot.	Name of Land.	Extent, A. R. P.
23 ..	Migahamulahena ..	3 1 30

and bounded as follows : on the north by Kajugahawatta (T. P. 296,579) sold by the Crown, a road declared to be the property of the Crown under the Waste Lands Ordinances, Kajugahawatta (T. P. 296,579) sold by the Crown ; on the east by Kahatagahamulahena claimed by the Crown, Kekunagahamulahena (T. P. 310,143) sold by the Crown, a road declared to be the property of the Crown under the Waste Lands Ordinances, Doowahena (T. P. 288,369) sold by the Crown ; on the south by Doowahena (T. P. 288,369) sold by the Crown, Oyagawahena claimed by the Crown ; on the west by Bogahamulahena claimed by the Crown, Siyambalagahamulawatta claimed by T. M. Hamina Etana and others.



Surveyor-General's Office,
Colombo, April 17, 1915.

Scale of 8 Chains to an Inch.

G. K. THORNHILL,
for Surveyor-General.

Kurunegala S. O. 26—1916.

Kurunegala Notice No. 5,800.

Notice under "The Waste Lands Ordinances of 1897, 1899, 1900, and 1903."

TAKE notice that unless within three months from March 31, 1916, the persons, if any, who claim any interest in the lands hereinafter mentioned or in any one or more of such lands or to some interest therein make claim in person or in writing to the said lands or any of them or to some interest therein to J. M. Davies, Esq., Special Officer appointed under section 28 of "The Waste Lands Ordinances of 1897, 1899, 1900, and 1903," at his office at Fort, Colombo :

Such Special Officer, in pursuance of the powers vested in him by the said Ordinances, will declare by writing under his hand that the said lands, or such of them as to which no claim has been made, are the property of the Crown.

J. M. DAVIES,
Special Officer.

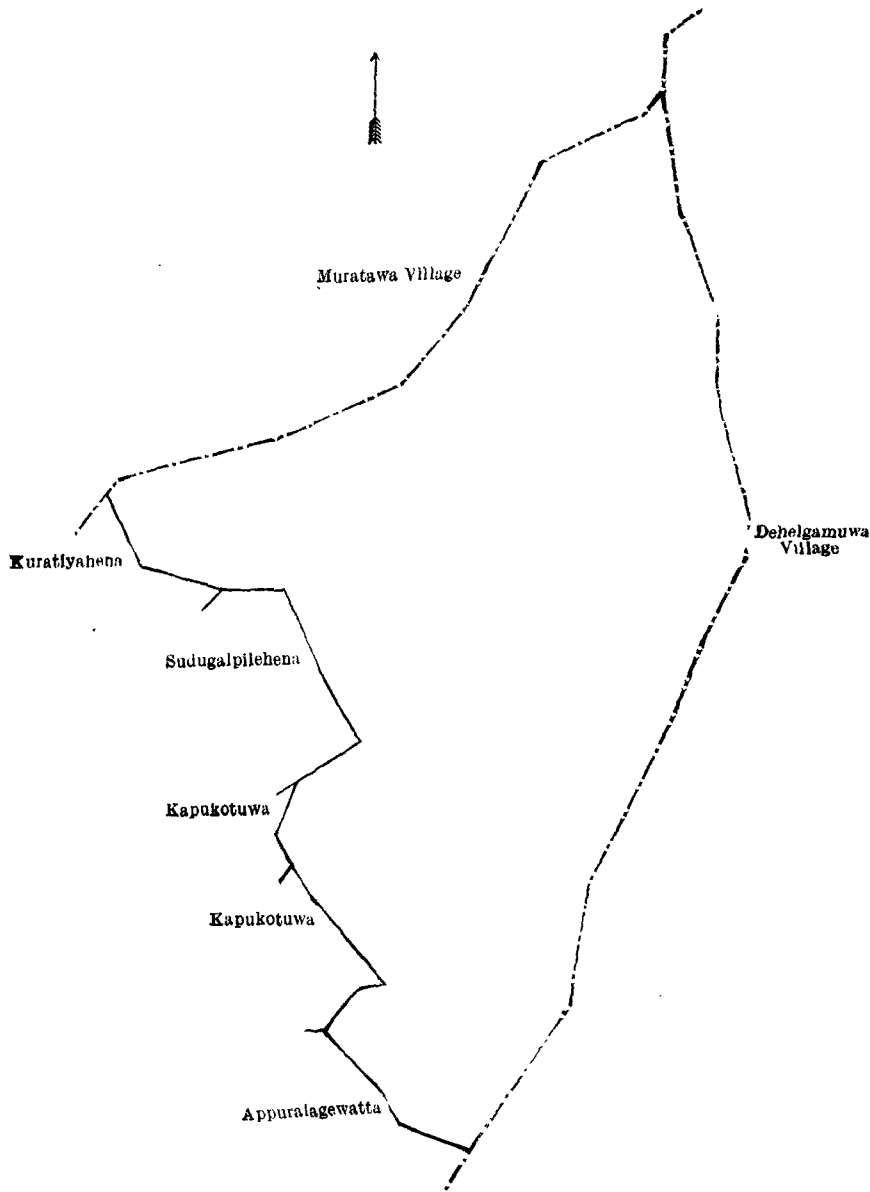
Description of the Lands referred to.

The following lots situated in the village of Talahinna, in the Ihawalawisideke korale of the Hiriyala hatpattu of the Kurunegala District, in the North-Western Province, as described in the annexed diagrams :—

I.—Preliminary plan 1,204.

Lot.	Name of Land.	Extent, A. R. P.
1 ..	Minihagalakanda ..	13 1 11

and bounded as follows : on the north by the village limit of Muratawa ; on the east by the village limit of Dehelgamuwa ; on the south by Appuralagewatta claimed by Dingiri Banda ; on the west by Kapukotuwa claimed by Ratnayaka Mudiyanseelage Yahapathamy and others, Kapukotuwa claimed by Atauda Mudiyanseelage Mudiyanse and others, Sudugalpilehena claimed by Ratnaika Mudiyanseelage Kiribanda Vel-Vidane and others, Kuratiyahena claimed by Atauda Mudiyanseelage Ranhamy and others.



Surveyor-General's Office,
Colombo, April 22, 1915.

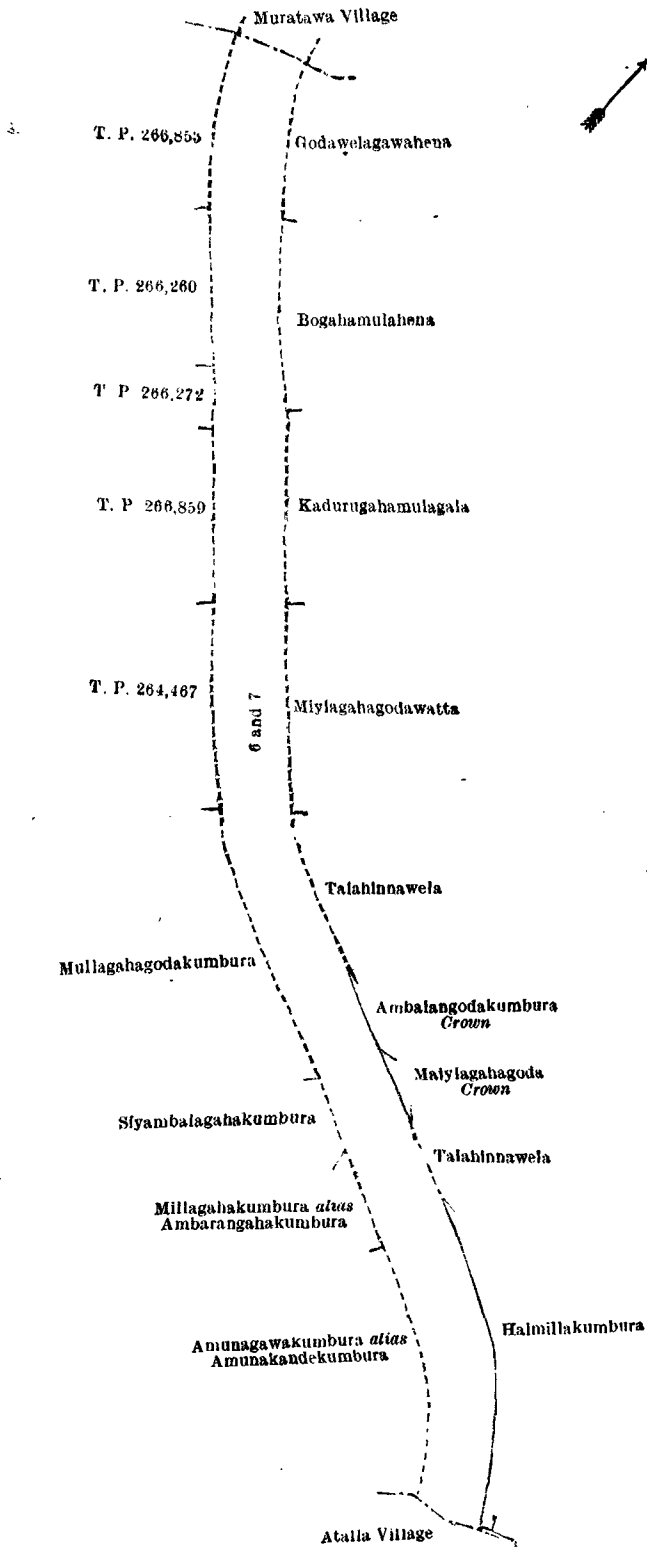
Scale of 4 Chains to an Inch.

G. K. THORNHILL,
for Surveyor-General.

II.—Preliminary plan 1,204.

Lot.	Name of Land.	Extent, A. R. P.
6 ..	Weli-ela (channel and bund)	4 2 22
7 ..	Maiylagahagodawatta	0 0 10
		4 2 32

and bounded as follows : on the north by the village limit of Muratawa, Godawelagawahena claimed by Ratnaika Mudiyanseelage Punchi Banda, Bogahamulahena claimed by Ratnaika Mudiyanseelage Mudiyanse, Kadurugahamulagala claimed by Andragahamulakade Tamby of Kurunegala ; on the east by Maiylagahagodawatta claimed by Kirihami, Talahinnawela claimed by Mudiyanse and others, Ambalangodakumbura belonging to the Crown, Maiylagahagoda belonging to the Crown, Talahinnawela claimed by Mudiyanse and others, Halmillakumbura belonging to the Crown ; on the south by the village limit of Atalla, Amunagawakumbura alias Amunakandekumbura claimed by Appuhamy and others, Milla-gahakumbura alias Ambarangahakumbura claimed by Ranhami, Siyambalagahakumbura claimed by Dingiri Banda and another, Mullagahagodakumbura claimed by Ranhami and others ; on the west by T. Ps. 264,467, 266,859, 266,272, 266,260, 266,853.



Surveyor-General's Office,
Colombó, April 22, 1915.

Scale of 4 Chains to an Inch.

Kurunegala S. O. 27—1916.

G. K. THORNHILL,
for Surveyor-General.

Kurunegala Notice No. 5,801.

Notice under "The Waste Lands Ordinances of 1897, 1899, 1900, and 1903."

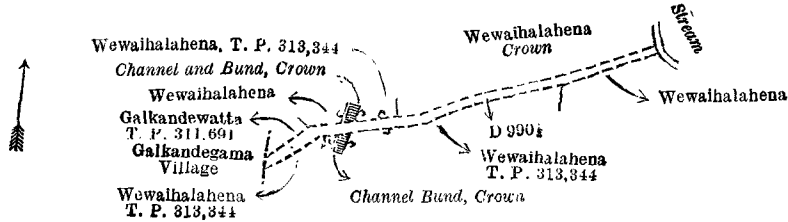
TAKE notice that unless within three months from March 31, 1916, the persons, if any, who claim any interest in the land hereinafter mentioned make claim in person or in writing to the said land or to some interest therein to J. M. Davies, Esq., Special Officer appointed under section 28 of "The Waste Lands Ordinances of 1897, 1899, 1900, and 1903," at his office at Fort, Colombo :

Such Special Officer, in pursuance of the powers vested in him by the said Ordinances, will declare by writing under his hand that the land, to which no claim has been made, is the property of the Crown.

J. M. DAVIES,
Special Officer.

Description of the Land referred to.

The land commonly called or known as road, situated in the village of Nebodawewa, in the Mahagalboda Egoda korale of the Hiriyala hatpattu of the Kurunegala District in the North-Western Province; containing in extent 30 perches, and shown as lot D990½ in preliminary plan 1,993, and in the annexed diagram; and bounded as follows: on the north by Galkandewatta; sold by the Crown (T. P. 311,691), Wewaihalahena sold by the Crown, channel and bund declared to be the property of the Crown under the Waste Lands Ordinances, Wewaihalahena sold by the Crown (T. P. 313,344), Wewaihalahena claimed by the Crown; on the east by a stream; on the south by Wewaihalahena sold under the Waste Lands Ordinances, Wewaihalahena sold by the Crown (T. P. 313,344), channel and bund declared to be property of the Crown under the Waste Lands Ordinances, Wewaihalahena sold by the Crown (T. P. 313,344); on the west by the village limit of Galkandegama.



Surveyor-General's Office,
Colombo, September 23, 1915.

Scale of 4 Chains to an Inch.
Kurunegala S. O. 28—1916.

G. K. THORNHILL,
for Acting Surveyor-General.

Kurunegala Notice No. 5,802.

Notice under "The Waste Lands Ordinances of 1897, 1899, 1900, and 1903."

TAKE notice that unless within three months from March 31, 1916, the persons, if any, who claim any interest in the lands hereinafter mentioned or in any one or more of such lands or to some interest therein make claim in person or in writing to the said lands or any of them or to some interest therein to J. M. Davies, Esq., Special Officer appointed under section 28 of "The Waste Lands Ordinances of 1897, 1899, 1900, and 1903," at his office at Fort, Colombo:

Such Special Officer, in pursuance of the powers vested in him by the said Ordinances, will declare by writing under his hand that the said lands, or such of them as to which no claim has been made, are the property of the Crown.

J. M. DAVIES,
Special Officer.

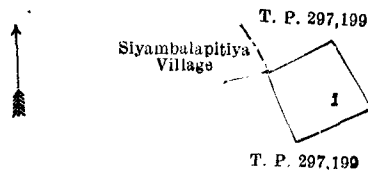
Description of the Lands referred to.

The following lots situated in the village of Palle Morugama, in the Udukaha Korale South of the Dambadeni hatpattu of the Kurunegala District, in the North-Western Province, as described in the annexed diagrams:—

I.—Preliminary plan 471.

Lot.	Name of Land.	Extent, A. R. P.
1	Yakadarahena (cemetery)	0 1 1

and bounded as follows: on the north, east, and south by T. P. 297,199; on the west by T. P. 297,199, the village limit of Siyambalapitiya.



Surveyor-General's Office,
Colombo, April 21, 1915.

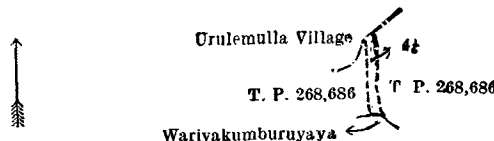
Scale of 4 Chains to an Inch.

G. K. THORNHILL,
for Surveyor-General.

II.—Preliminary plan 471.

Lot.	Name of Land.	Extent, A. R. P.
4½	Road	0 0 5

and bounded as follows: on the north by the village limit of Urulemulla; on the east by T. P. 268,686; on the south by Wariyakumburuyaya claimed by Patirannehalage Ranhamy and others; on the west by T. P. 268,686.



Surveyor-General's Office,
Colombo, April 21, 1915.

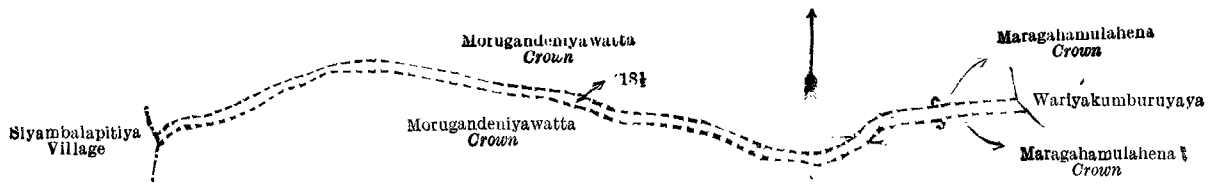
Scale of 4 Chains to an Inch.

G. K. THORNHILL,
for Surveyor-General.

III.—Preliminary plan 471.

Lot.	Name of Land.	Extent, A. R. P.
18½	Gansabhawa path (path)	0 1 18

and bounded as follows: on the north by Morugandeniya-watta claimed by the Crown, Maragahamulahena claimed by the Crown; on the east by Wariyakumburuyaya claimed by Patirannehalage Ranhamy and others; on the south by Maragahamulahena claimed by the Crown, Morugandeniya-watta claimed by the Crown; on the west by the village limit of Siyambalapitiya.



Surveyor-General's Office,
Colombo, April 21, 1915.

Scale of 4 Chains to an Inch.

G. K. THORNHILL,
for Surveyor-General.

IV.—Preliminary plan 471.

Lot.	Name of Land.	Extent, A. R. P.
32	Dewalekele (forest)	4 1 6

and bounded as follows: on the north by dewata belonging to the Crown, Paragahamulahena claimed by the Crown; on the east by Mitiwetawatta claimed by the Crown, Gallenewatta claimed by the Crown; on the south by Mugunugahamulawatta claimed by the Crown; on the west by Mikunugahamulawatta claimed by the Crown, Randeniya watta claimed by the Crown.



Surveyor-General's Office,
Colombo, April 21, 1915.

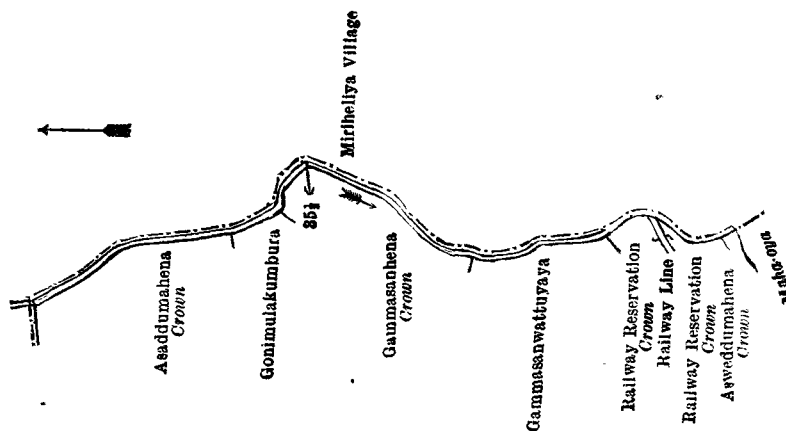
Scale of 4 Chains to an Inch.

G. K. THORNHILL,
for Surveyor-General.

V.—Preliminary plan 471.

Lot.	Name of Land.	Extent, A. R. P.
35½	Stream (area of half of stream)	0 0 16

and bounded as follows: on the north and east by the village limit of Miriheliya; on the south by the village limit of Miriheliya, Maha-oya; on the west by Asweddumahena belonging to the Crown, railway reservation belonging to the Crown, the railway line, railway reservation belonging to the Crown, Gammasanwattuyaya (private), Gammasanahena claimed by the Crown, Gonimulakumbura claimed by Patirannehelage Punchirala and Appuhamy, Asaddumahena claimed by the Crown.



Surveyor-General's Office,
Colombo, April 21, 1915.

Scale of 4 Chains to an Inch.

G. K. THORNHILL,
for Surveyor-General.

VI.—Preliminary plan 471.

Lot.	Name of Land.	Extent, A. R. P.
53	Wekotuwewewa	0 0 26

and bounded as follows: on the north and east by Wekotuwapillewa claimed by the Crown; on the south by Wariya kumburuyaya claimed by Patirannehelage Ranhamy and others; on the west by Wekotuwapillewa claimed by the Crown.



Surveyor-General's Office,
Colombo, April 21, 1915.

Scale of 4 Chains to an Inch.

G. K. THORNHILL,
for Surveyor-General.

VII.—Preliminary plan 471.

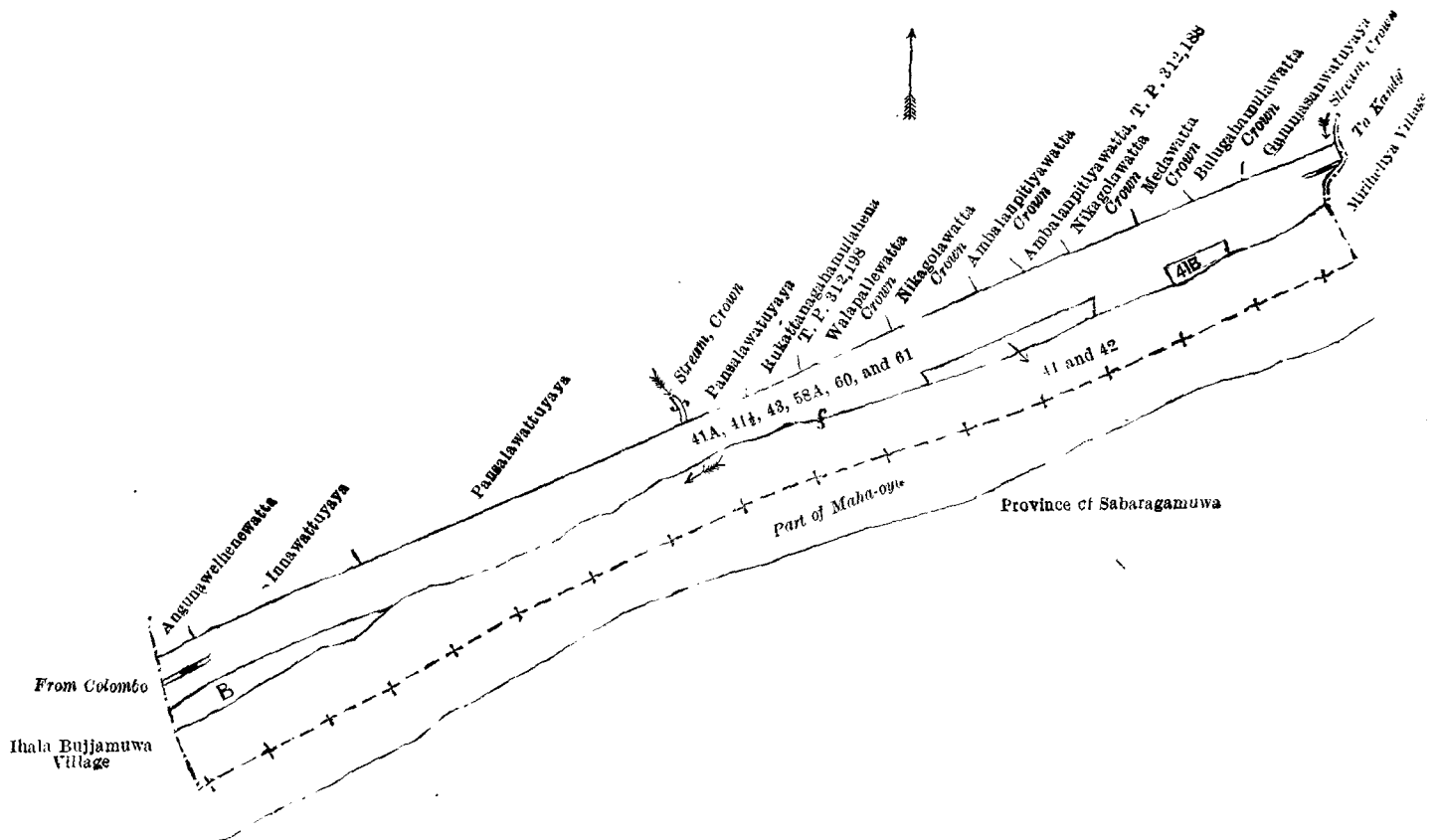
Lot.	Name of Land.	Extent, A. R. P.	Lot.	Name of Land.	Extent, A. R. P.
41A	Darapolahena	0 1 4	60	Railway reservation	10 2 20
41½	Asweddumahena	0 0 33	61	Part of Maha-oya	12 2 28
43	Kongahamulahena	0 0 19			
58A	Ketakalagahamulahena	0 0 16			24 0 0

and bounded as follows: on the north by Angunawellenewatta claimed by Patirannehelage Appuhamy and others, Innawattuyaya (private), Pansalawattuyaya (private), a stream belonging to the Crown, Pansalawattuyaya (private), Rukattanagahamulahena sold by the Crown (T. P. 312,198), Walapallewatta claimed by the Crown, Nikagolawatta claimed by the Crown, Ambalanpitiyewatta claimed by the Crown, Ambalanpitiyewatta sold by the Crown (T. P. 312,188), Nikagolawatta claimed by the Crown, Medawatta claimed by the Crown, Bulugahamulawatta claimed by the Crown, Ganwasanwattuyaya claimed by Patirannehelage Punchirala and others; on the east by a stream belonging to the Crown (the village limit of Miriheliya), the village limit of Miriheliya; on the south by the boundary of the Province of Sabaragamuwa (part of Maha-oya); on the west by the village limit of Ihala Bujjamuwa.

NOTE.—The following lots lying within the above boundaries are excluded from this part of the notice, and their aggregate acreage of 1 acre 2 roods and 1 perch is not included in the acreage of 24 acres given above:—

Preliminary plan 471.

Lot.	Name of Land.	Extent, A. R. P.	Lot.	Name of Land.	Extent, A. R. P.
41	Ambalanpitiyahena	0 1 13	B 58	Ketakalagahamulahena	0 0 24
41B	Medawatta (T. P. 312,199)	0 0 30			
42	Ambalanpitiyawatta	0 1 2			1 2 1
B 57	Opallawatta	0 2 12			



Surveyor-General's Office,
Colombo, April 21, 1915.

Scale of 8 Chains to an Inch.

G. K. THORNHILL,
for Surveyor-General.

Kurunegala Notice No. 5,803.**Notice under "The Waste Lands Ordinances of 1897, 1899, 1900, and 1903."**

TAKE notice that unless within three months from March 31, 1916, the persons, if any, who claim any interest in the lands hereinafter mentioned or in any one or more of such lands or to some interest therein make claim in person or in writing to the said lands or any of them or to some interest therein to J. M. Davies, Esq., Special Officer appointed under section 28 of "The Waste Lands Ordinances of 1897, 1899, 1900, and 1903," at his office at Fort, Colombo:

Such Special Officer, in pursuance of the powers vested in him by the said Ordinances, will declare by writing under his hand that the said lands, or such of them as to which no claim has been made, are the property of the Crown.

J. M. DAVIES,
Special Officer.

Description of the Lands referred to.

The following lots situated in the village of Kebellawita, in the Udukaha Korale South of the Dambadeni hatpattu of the Kurunegala District, in the North-Western Province, as described in the annexed diagrams:—

I.—Preliminary plan 461.

Lot.	Name of Land.	Extent, A. R. P.	Lot.	Name of Land.	Extent, A. R. P.
2 ..	Kadurugallemukalana	.. 15 0 8	51 ..	Kapparawiliyagalagawahena	.. 3 2 22
2½ ..	Do.	.. 0 0 19	51A ..	Sapugahamulahena	.. 1 2 25
3 ..	Do.	.. 0 3 25	51B ..	Do.	.. 5 1 38
27 ..	Diyakirillagahamulahena (cemetery)	.. 1 1 23	51D ..	Ambegahamulahena	.. 1 3 18
30 ..	Kiribatkonemukalana	.. 52 2 18	51F ..	Delgahamulahena	.. 2 1 10
34 ..	Mutuporuwehenyaya 9 3 19			
36 ..	Lingawahena 1 1 33			
41 ..	Ambegahamulamukalana	.. 2 1 11			
					98 2 29

and bounded as follows: on the north by the village limit of Ihala Kalalpitiya, the boundary of Udukaha Korale East, the Pita-ela belonging to the Crown; on the east by Kadurugollewatta claimed by Ratnayaka Mudiyanse Antho Appu and others, Kadurugollehena claimed by A. H. Mudiyanse and others, Ambegahahenewatta sold by the Crown (T. P. 312,523), Mopitiekumburepillewa claimed by the Crown, Mopitiekumbura claimed by H. Ukku Banda, the Pita-ela belonging to the Crown, Kiriwanewatta claimed by the Crown, the Pita-ela belonging to the Crown, Kiriwanewatta claimed by the Crown, the Pita-ela belonging to the Crown, Udaweldeniyapillewa claimed by the Crown, Narangahaliyadda, &c., claimed by D. Mudalihamy and others, Bogahamulawatta claimed by H. Kiri Banda and others, Bogahamulawattahena claimed by the Crown, Meemaldeniyahenyaya claimed by Sandagiri Patirannhelage Hendrick Appu and others; on the south by Kajugahamulahena claimed by S. Hendrick Appu and others, Ritigahamula-arambewatta claimed by H. M. Ukku Banda and others, Ambegahamulahena claimed by the Crown, Deniyakumbura claimed by Ukku Banda and others, Ritigahamula-arambewatta claimed by H. M. Ukku Banda and others, Kajugahamulahena claimed by S. Hendrick Appu and others; on the west by the village limit of Mabopitiyalindagawahena claimed by Alwis Abeyaratne, Kahatagollewatta claimed by Ahammadu Lebbe, Mutuporuwehenya claimed by Roslin Perera and others, the village limit of Ihala Kalalpitiya.

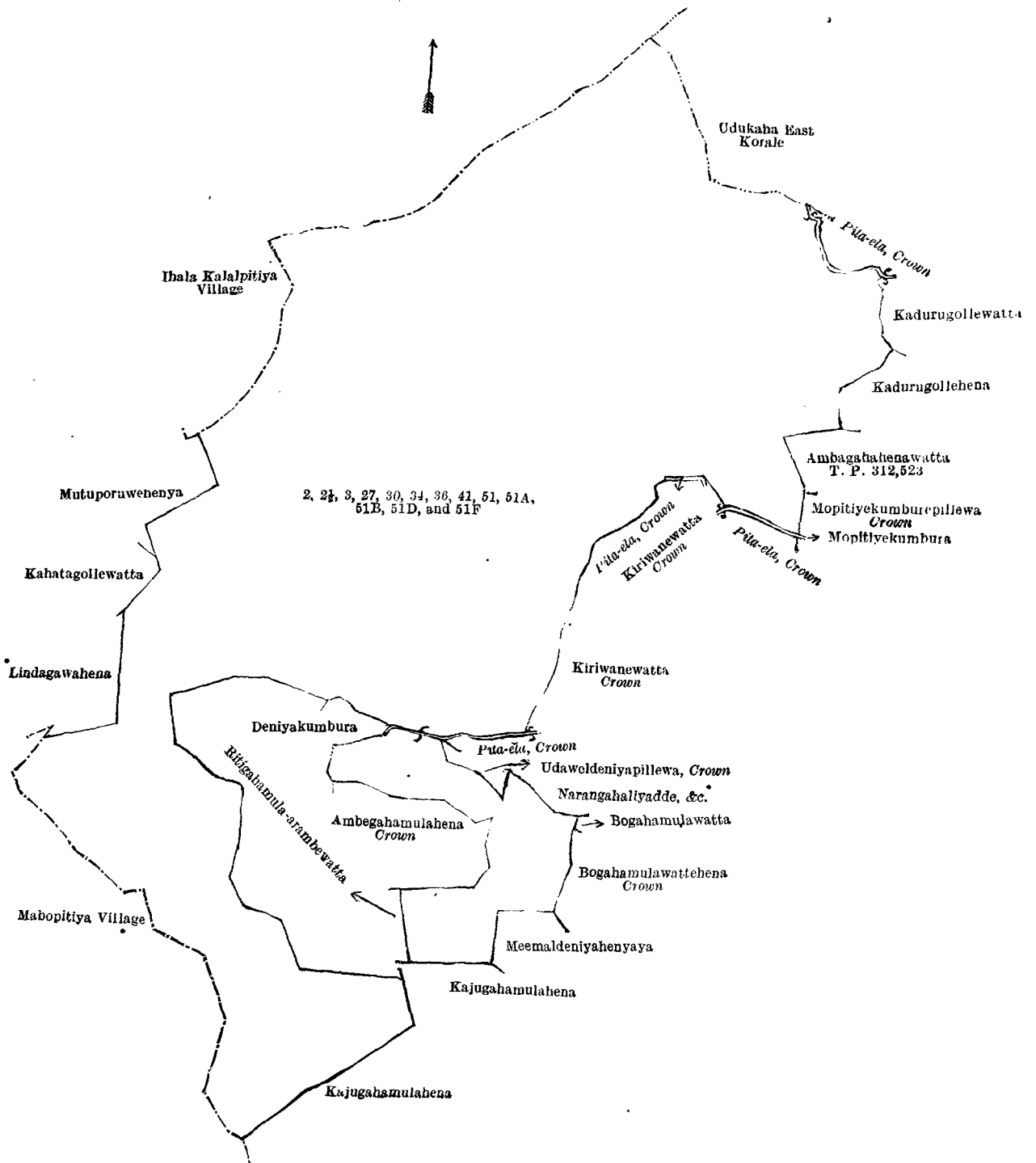
[For Diagram see page 216.]

II.—Preliminary plan 461.

Lot.	Name of Land.	Extent, A. R. P.
6½ ..	Pita-ela	.. 0 0 33

and bounded as follows: on the north by the boundary of Udukaha Korale East, Kadurugollemukalana belonging to the Crown, Kaluambegawahena claimed by the Crown, Amunaowitakumbura claimed by Gatattarallalage Mudalihamy and others; on the east by Amunaowitakumbura claimed by Gatattarallalage Mudalihamy and others; on the south by Kadurugollehena claimed by Gatattarallalage Mudalihamy and others, Kadurugollewatta claimed by Ratnayake Mudiyanse Antho Appu and others, Kadurugollemukalana belonging to the Crown; on the west Kadurugollemukalana belonging to the Crown.





Surveyor-General's Office,
Colombo, April 27, 1915.

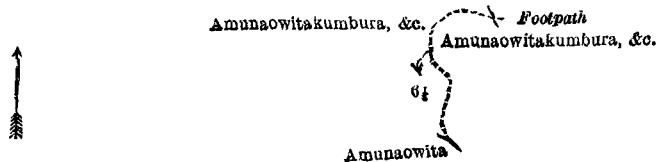
Scale of 8 Chains to an Inch.

G. K. THORNHILL,
for Surveyor-General.

III.—Preliminary plan 461.

Lot.	Name of Land.	Extent, A. R. P.
6½	Footpath	0 0 3

and bounded as follows: on the north by Amunaowitakumbura, &c., claimed by G. Mudalihamy and others; on the east by a footpath belonging to the Crown, Amunaowitakumbura, &c., claimed by G. Mudalihamy and others; on the south by Amunaowita claimed by Kirihamy; on the west by Amunaowitakumbura, &c., claimed by G. Mudalihamy and others.



Surveyor-General's Office,
Colombo, April 27, 1915.

Scale of 4 Chains to an Inch.

G. K. THORNHILL,
for Surveyor-General.

Lot.	Name of Land.	IV.—Preliminary plan 461 ²			Extent, A. R. P.		
12½	Paragaha-ela (stream)	0	3	4
15½	Gansabhawa path	0	0	11
64½	Part of Paragaha-ela (stream)	0	1	29

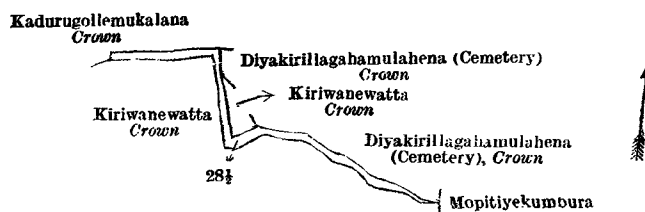
1 1 4

and bounded as follows : on the north by Amunaowita claimed by Kirihamy, Amunaowitakumbura claimed by G. Mudalihamy and others, Kudalahenyayawatta sold by the Crown ; on the east by the village limit of Alawwa (part of Paragaha-ela) ; on the south by the village limit of Galpottepola, Liniyagollehena claimed by the Crown, Batagollehena belonging to the Crown, Weekatanagalemukalana belonging to the Crown, Galkotuwemukalana belonging to the Crown, Gansabhawa path belonging to the Crown, Galkotuwemukalana belonging to the Crown, Medikelehenewatta claimed by the Crown, Naduhena-watta claimed by the Crown ; on the west by Medikelehenawatta claimed by the Crown, Asweddumekumbura claimed by H. Kiri Banda and others, a footpath belonging to the Crown, Asweddumekumbura claimed by H. Kiri Banda and others, Kiribathgodeyayawatta claimed by the Crown, Kiribathgodeyayawatta claimed by G. Ausadahamy.

[For Diagram see page 218.]

Lot.	Name of Land.	V.—Preliminary plan 461.			Extent, A. R. P.		
28½	Pita-ela (stream)	0	0	20

and bounded as follows : on the north by Kadurugollemukalana belonging to the Crown, Diyakirillagahamulahena (cemetery) belonging to the Crown, Kiriwanewatta claimed by the Crown, Diyakirillagahamulahena (cemetery) belonging to the Crown ; on the east by Mopitiyekumbura claimed by H. Ukku Banda ; on the south by Kiriwanewatta claimed by the Crown ; on the west by Kadurugollemukalana belonging to the Crown.



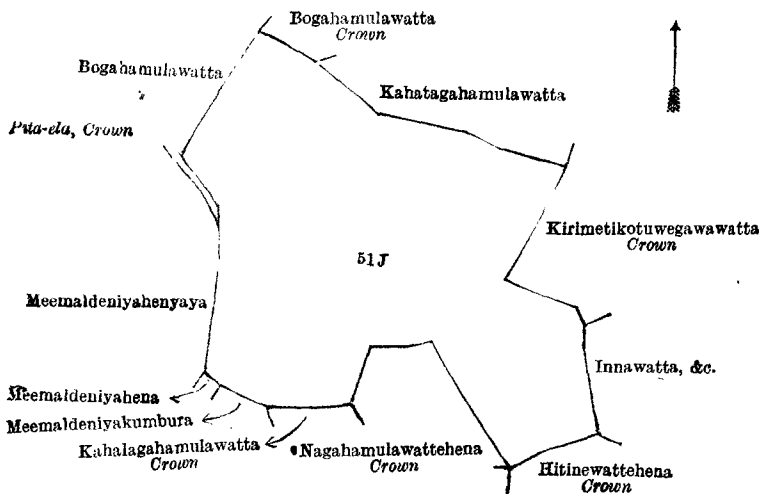
Surveyor-General's Office,
Colombo, April 27, 1915.

Scale of 4 Chains to an Inch.

G. K. THORNHILL,
for Surveyor-General.

Lot.	Name of Land.	VI.—Preliminary plan 461.			Extent, A. R. P.		
51J	Kosgahamalahena	4	2	25

and bounded as follows : on the north by Bogahamulawatta claimed by the Crown, Kahatagahamulawatta claimed by Rupasingha Arachchilage Abraham Perera ; on the east by Kirimetikotuwegawawatta claimed by the Crown, Innawatta, &c., claimed by Kirihamy and others ; on the south by Hittinewattehena claimed by the Crown, Nagahamulawattehena claimed by the Crown, Kahalagahamulawatta claimed by the Crown, Meemaldeniyakumbura claimed by U. William Singho, Meemaldeniyahena claimed by ditto ; on the west by Meemaldeniyahenyaya claimed by Rupasingha Arachchilage Abraham Perera and others, the Pita-ela belonging to the Crown, Bogahamulawatta claimed by Herat Mudiyansele Kiri Banda and others.



Surveyor-General's Office,
Colombo, April 27, 1915.

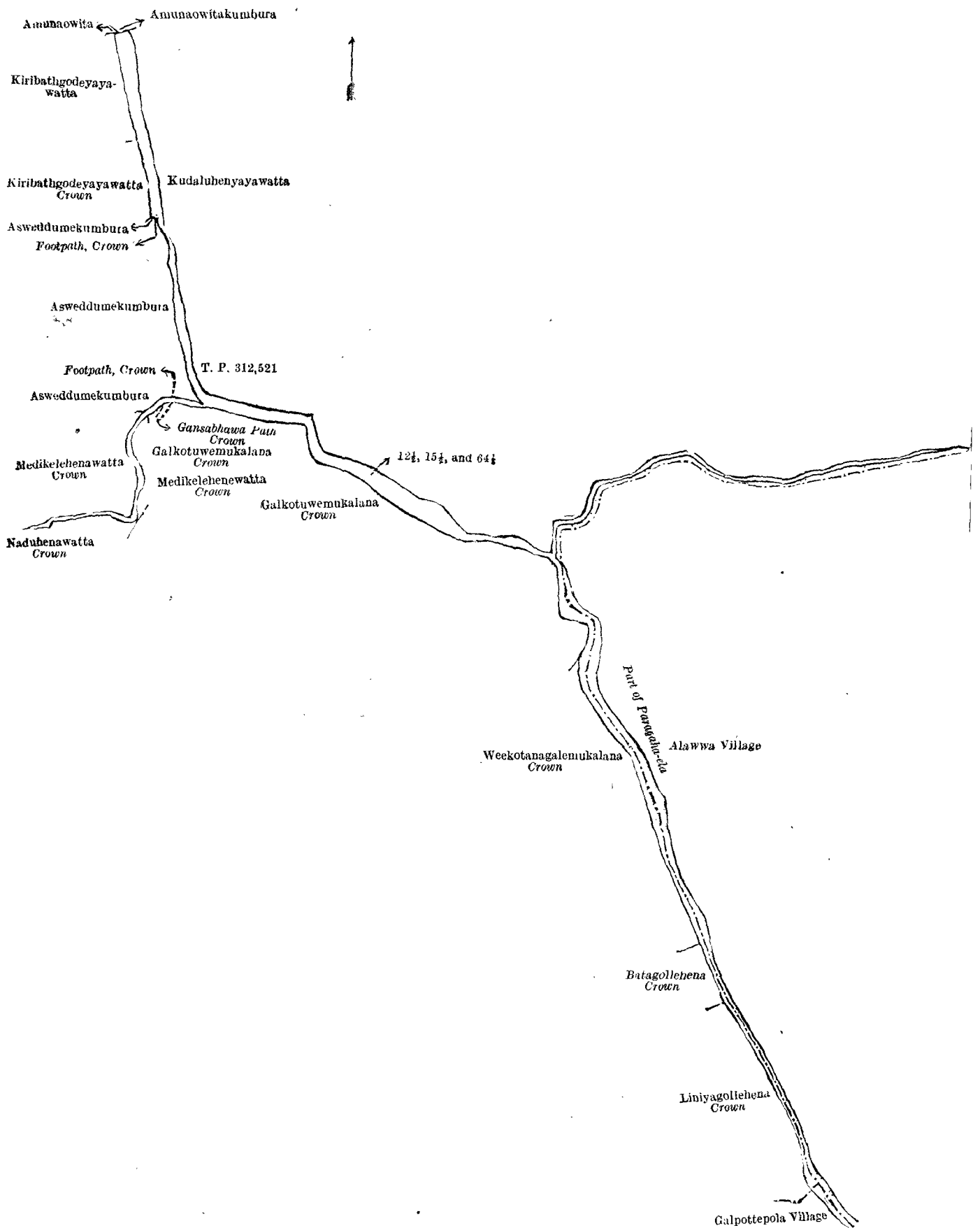
Scale of 4 Chains to an Inch.

G. K. THORNHILL,
for Surveyor-General.

Lot.	Name of Land.	VII.—Preliminary plan 461.			Extent, A. R. P.		
64	Galkotuwemukalana	6	3	33
64A	Batagollemukalana or Kalagahamulamukalana	2	2	37
64B	Weekotanagalamukalana	8	0	17
64C	Batagallamukalana	2	1	28

20 0 35

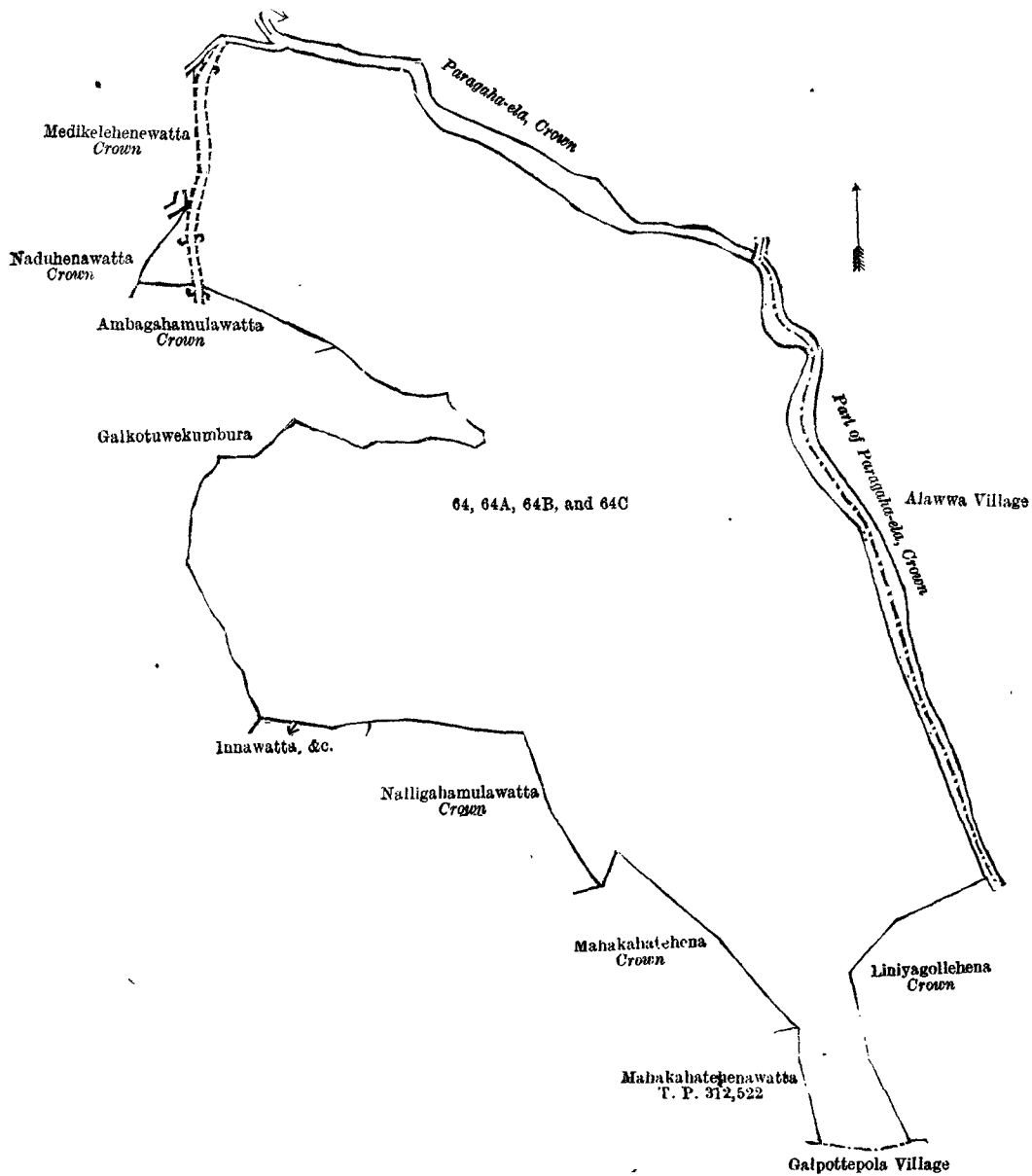
and bounded as follows : on the north by the Paragaha-ela belonging to the Crown ; on the east by a part of Paragaha-ela belonging to the Crown (the village limit of Alawwa) ; on the south by Liniyagollehena claimed by the Crown, the village limit of Galpottepola, Mahakahatehenawatta sold by the Crown (T. P. 312,522), Mahakahatehena claimed by the Crown, Nelligahamulawatta claimed by the Crown, Innawatta, &c., claimed by Appuhamy and others ; on the west by Galkotuwekumbura claimed by Y. Punched Appuhamy and others, Ambagahamulawatta claimed by the Crown, a footpath, Naduhena-watta claimed by the Crown, Medikelehenewatta claimed by the Crown.



Surveyor-General's Office,
Colombo, April 27, 1915.

Scale of 4 Chains to an Inch.

G. K. THORNHILL,
for Surveyor-General.



Surveyor-General's Office,
Colombo, April 27, 1915.

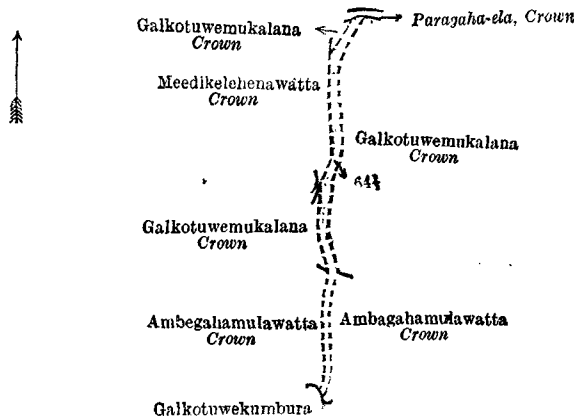
Scale of 4 Chains to an Inch.

G. K. THORNHILL,
for Surveyor-General.

VIII.—Preliminary plan 461.

Lot.	Name of Land.	Extent, A. R. P.
64½	Gansabhawa path ..	0 0 24

and bounded as follows: on the north by Paragaha-ela belonging to the Crown; on the east by Galkotuwemukulana belonging to the Crown, Ambagahamulawatta claimed by the Crown; on the south by Galkotuwekumbura claimed by Yapahamilage Pinchi Appuhamy and others; on the west by Ambegahamulawatta claimed by the Crown, Galkotuwemukulana claimed by the Crown, Medikelehenawatta claimed by the Crown, Galkotuwemukulana belonging to the Crown.



Surveyor-General's Office,
Colombo, April 27, 1915.

Scale of 4 Chains to an Inch.

G. K. THORNHILL,
for Surveyor-General.

Matara Notice No. 5,804.

Notice under "The Waste Lands Ordinances of 1897, 1899, 1900, and 1903."

TAKE notice that unless within three months from March 31, 1916, the persons, if any, who claim any interest in the lands hereinafter mentioned or in any or more of such lands appear before the Assistant Government Agent of the Matara District, at the Matara Kacheheri, and make claim to the said lands or any of them or to some interest therein :

Such Assistant Government Agent, in pursuance of the powers vested in him by "The Waste Lands Ordinances of 1897, 1899, 1900, and 1903," will declare by writing under his hand that the said lands, or such of them as to which no claim has been made, are the property of the Crown.

G. F. R. BROWNING,
Assistant Government Agent.

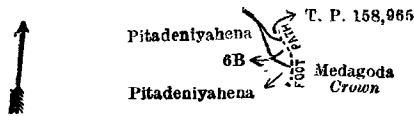
Description of the Lands referred to.

The following lots situated in the village of Rotumba, in the Morawak korale of the Matara District, in the Southern Province, as described in the annexed diagrams :—

I.—Block survey preliminary plan 44.

Lot.	Name of Land.	Extent, A. R. P.
6B	Middaraliya	0 0 11

and bounded as follows : on the north by land described in title plan No. 158,965 ; on the east by Medagoda belonging to Crown and footpath ; on the south and west by Pitadeniyahena claimed by K. Selpaya and others.



Surveyor-General's Office,
Colombo, September 1, 1915.

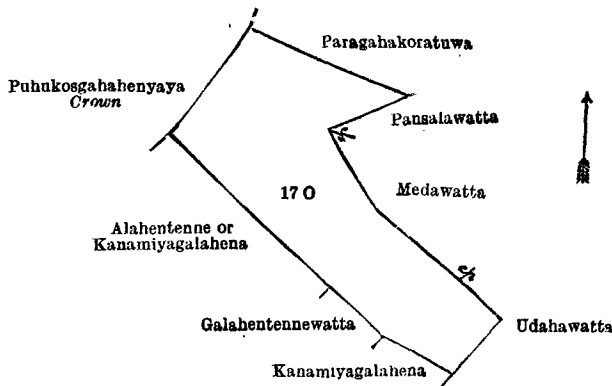
Scale of 8 Chains to an Inch.

G. K. THORNHILL,
for Acting Surveyor-General.

II.—Block survey preliminary plan 44.

Lot.	Name of Land.	Extent, A. R. P.
17O	Lokuralagewatta	1 3 31

and bounded as follows : on the north by Paragahakoratuwa claimed by S. Punchibaba and others ; on the east by Pansalawatta claimed by Rotumba temple, Medawatta claimed by J. K. D. Hendrick and others, and Udahawatta claimed by W. Sarodias and others ; on the south by Kanamiyagalahena claimed by G. Themis and others, and Udahawatta claimed by W. Sarodias and others ; on the west by Puhukosgahahenyaya belonging to Crown, Alahentenna or Kanamiyagalahena claimed by G. Themis and others, Galahentennawatta claimed by G. Themis and others, and Kanamiyagalahena claimed by G. Themis and others.



Surveyor-General's Office,
Colombo, June 16, 1913.

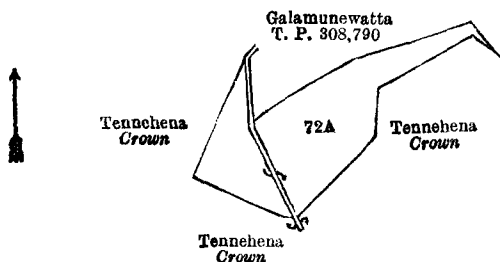
Scale of 4 Chains to an Inch.

A. J. WICKWAR,
for Surveyor-General.

III.—Block survey preliminary plan 44.

Lot.	Name of Land.	Extent, A. R. P.
72A	Tbannahena	0 3 26

and bounded as follows : on the north by Galamunewatta claimed by S. Heen Appuhami and others, land described in title plan 308,790 ; on the east, south, and west by Tennehena belonging to Crown.



Surveyor-General's Office,
Colombo, July 22, 1915.

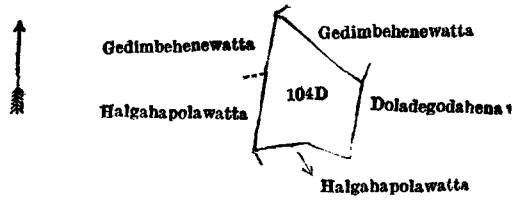
Scale of 4 Chains to an Inch.

G. K. THORNHILL,
for Surveyor-General.

IV.—Block survey preliminary plan 44.

Lot.	Name of Land.	Extent. A. R. P.
104D	Halgahapolawatta	0 1 30

and bounded as follows : on the north by Gedimbehewatta claimed by K. Sidanhamy ; on the east by Doladegodahena claimed by K. Lindhu Appu and others ; on the south by Halgahapolawatta claimed by K. Jayatuhamy and others ; on the west by Gedimbehewatta claimed by K. Sidon and Halgahapolawatta claimed by K. Babune and others.



Surveyor-General's Office,
Colombo, June 16, 1913.

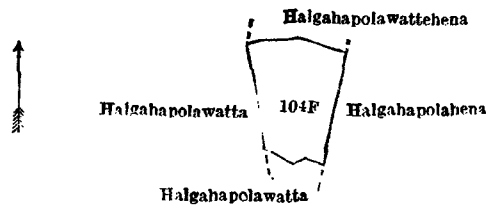
Scale of 4 Chains to an Inch.

A. J. WICKWAR,
for Surveyor-General.

V.—Block survey preliminary plan 44.

Lot.	Name of Land.	Extent, A. R. P.
104F	Halgahapolawatta	0 1 22

and bounded as follows : on the north by Halgahapolawattehena claimed by K. Babunhamy ; on the east by Halgahapolahena claimed by K. Sidanhamy ; on the south and west by Halgahapolawatta claimed by K. Babunhamy.



Surveyor-General's Office,
Colombo, August 17, 1915.

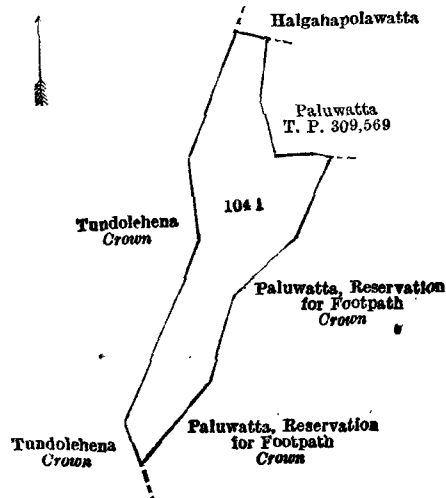
Scale of 4 Chains to an Inch.

G. K. THORNHILL,
for Surveyor-General.

VI.—Block survey preliminary plan 44.

Lot.	Name of Land.	Extent, A. R. P.
104I	Paluwatta	1 1 4

and bounded as follows : on the north by Halgahapolawatta claimed by Kandege Babun ; on the east by Paluwatta claimed by Kandege Babun, land described in title plan 309,569, and Paluwatta reservation for footpath belonging to Crown ; on the south by Tundolahena belonging to Crown, and Paluwatta reservation for footpath belonging to Crown ; on the west by Tundolehena belonging to Crown.



Surveyor-General's Office,
Colombo, August 17, 1915.

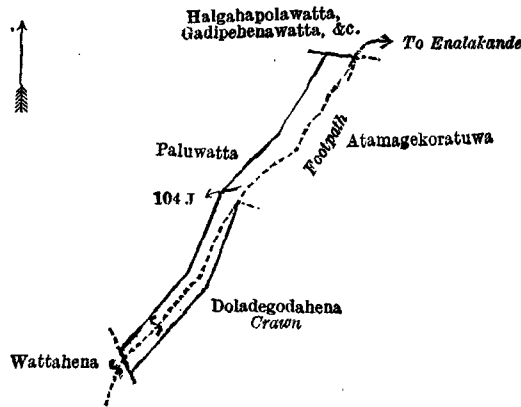
Scale of 4 Chains to an Inch.

G. K. THORNHILL,
for Surveyor-General.

VII.—Block survey preliminary plan 44.

Lot.	Name of Land.	Extent, A. R. P.
104J	Paluwatta	0 1 14

and bounded as follows : on the north by Halgahapolawatta, Gedipahenewatta claimed by K. Sidanhamy Kandege Binthohamy and others and the footpath to Ehalakanda ; on the east by Atmagekoratuwa claimed by Kandege Babunhamy and others, footpath and Doladegodahena belonging to Crown ; on the south by Wattahena belonging to J. Siyadoris and others and footpath ; on the west by Paluwatta claimed by Kandege Babunhamy.



Surveyor-General's Office,
Colombo, September 1, 1914.

Scale of 4 Chains to an Inch.

G. K. THORNHILL,
for Acting Surveyor-General.

VIII.—Block survey preliminary plan 44.

Lot.	Name of Land.	Extent, A. R. P.
104M	Doladegodahena	5 0 32

and bounded as follows : on the north by Atmagekoratuwa claimed by Kandege Babunhamy and others ; on the east by Halgahapola claimed by K. Leuthu Appu and others and Doladegodahena belonging to Crown ; on the south by Doladegodahena belonging to Crown ; on the west by Paluwatta belonging to Crown, Wattahena claimed by J. Siyadoris and others and Doladegodahena belonging to Crown.



Surveyor-General's Office,
Colombo, September 1, 1915.

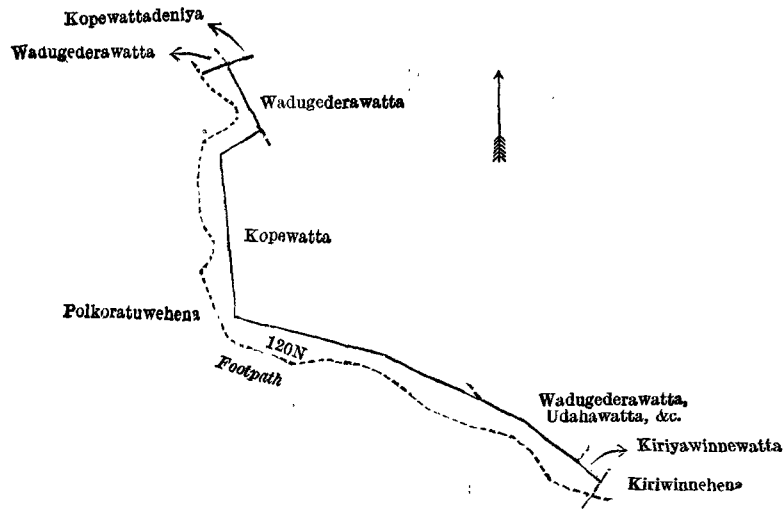
Scale of 4 Chains to an Inch.

G. K. THORNHILL,
for Acting Surveyor-General.

IX.—Block survey preliminary plan 44.

Lot.	Name of Land.	Extent, A. R. P.
120N	Kopewatta	0 2 19

and bounded as follows : on the north by Wadugederawatta claimed by J. Appu and J. Adiriyana and Kopewattedeniya claimed by K. Dassanhamy and others ; on the east by Wadugederawatta Udahawatta claimed by J. Adarian, J. Don Mathes and others, Kopewatta claimed by J. Don Mathes and others, Wadugederawatta Udahawatta claimed by J. Adarian, J. Don Mathes and others, Kiriyawinnawatta claimed by J. Allis and others, Kiriwinnehena claimed by Kandege Dassanhamy and others ; on the south and west by Polkoratuwehena claimed by J. Adiriyana Appu and others, and footpath.



Surveyor-General's Office,
Colombo, September 1, 1915.

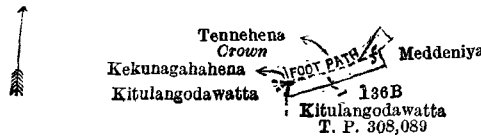
Scale of 4 Chains to an Inch.

G. K. THORNHILL,
for Acting Surveyor-General.

X.—Block survey preliminary plan 44.

Lot.	Name of Land.	Extent, A. R. P.
136B	Kitulangodawatta	0 0 9

and bounded as follows : on the north by Kekunagahahena claimed by W. A. L. Hendo Appuhamy, Tennehena belonging to Crown and footpath ; on the east by Meddeniya claimed by W. A. L. Hendo Appuhamy and others, and footpath ; on the south by Kitulangodawatta claimed by A. Don Andiris and J. Don Thomis, and land described in title plan 308,089 ; on the west by Kitulangodawatta claimed by A. Don Andiris and J. Don Thomis.



Surveyor-General's Office,
Colombo, September 1, 1915.

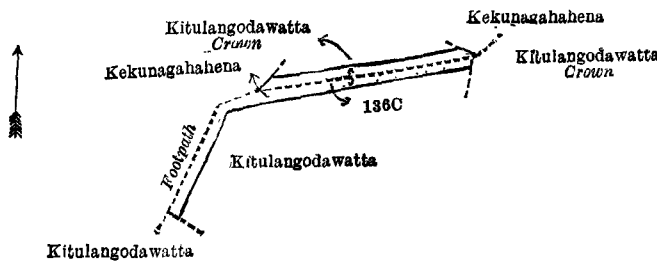
Scale of 4 Chains to an Inch.

G. K. THORNHILL,
for Acting Surveyor-General.

XI.—Block survey preliminary plan 44.

Lot.	Name of Land.	Extent, A. R. P.
136C	Kitulangodawatta	0 1 1

and bounded as follows : on the north by Kekunagahahena claimed by W. A. L. Hendo Appuhamy and others, Kitulangodawatta belonging to Crown, Kekunagahahena claimed by W. A. L. Hendo Appuhamy and others ; on the east by Kitulangodawatta belonging to Crown ; on the south by Kitulangodawatta claimed by A. Don Andiris and J. Don Thomis ; on the west by footpath.



Surveyor-General's Office,
Colombo, September 1, 1915.

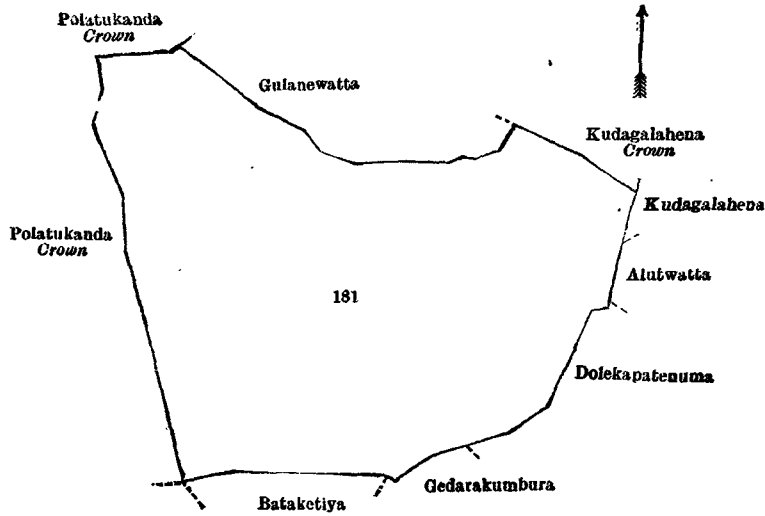
Scale of 4 Chains to an Inch.

G. K. THORNHILL,
for Acting Surveyor-General.

XII.—Block survey preliminary plan 44.

Lot.	Name of Land.	Extent, A. R. P.
181	Gulanewattehena	6 3 12

and bounded as follows : on the north by Polatukanda belonging to Crown, Gulanewatta claimed by S. H. R. Tepanise and Kudalahena belonging to Crown ; on the east by Kudalahena claimed by S. H. R. Dingisa, Alutwatta claimed by H. R. Babuna, land described in title plan 308,086, and Dolekapatenuma claimed by H. R. Andiya ; on the south by Batakatiya claimed by U. G. Punchi Appu and G-darakumbura claimed by H. R. Dingisa ; on the west by Polatukanda belonging to Crown.



Surveyor-General's Office,
Colombo, August 17, 1915.

Scale of 4 Chains to an Inch.

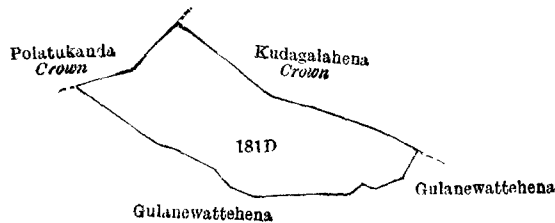
G. K. THORNHILL,
for Surveyor-General.

Lot.	Name of Land.
181D	Gulanewatta

XIII.—Block survey preliminary plan 44.

Extent, A. R. P.
1 0 32

and bounded as follows: on the north by Kudalahena belonging to Crown, on the east and south by Gulanewattehena claimed by S. H. R. Tepanise; on the west by Polatukanda belonging to Crown.



Surveyor-General's Office,
Colombo, August 17, 1915.

Scale of 4 Chains to an Inch.

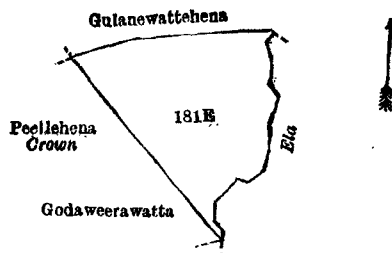
G. K. THORNHILL,
for Surveyor-General.

Lot.	Name of Land.
181E	Godaeriyawatta..

XIV.—Block survey preliminary plan 44.

Extent, A. R. P.
1 0 6

and bounded as follows: on the north by Gulanewattahena; on the east by ela; on the south by Peellahena belonging to Crown, Godaweerawatta claimed by Gamage Punchiappu and others, land described in title plan No. 308,789 and ela; on the west by Peellahena belonging to Crown, Godaweerawatta claimed by Gamage Punchiappu and others and land described in title plan 308,789.



Surveyor-General's Office,
Colombo, August 17, 1915.

Scale of 4 Chains to an Inch.

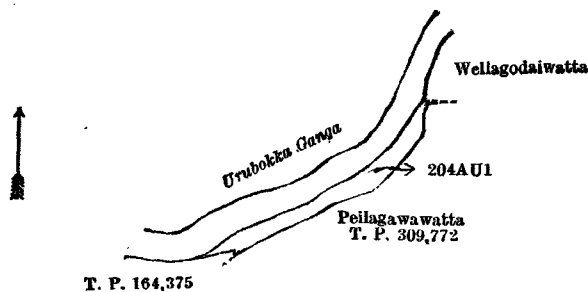
G. K. THORNHILL,
for Surveyor-General.

Lot.	Name of Land.
204AU1	Peilagawawatta

XV.—Block survey preliminary plan 44.

Extent, A. R. P.
0 0 29

and bounded as follows: on the north by Urubokka-ganga and Wellagodawatta claimed by S. Matheshamy and others on the east by Peilagawawatta claimed by R. Adarian; on the south by Peilagawawatta claimed by R. Adarian, land described in title plan 309,772; on the west by Urubokka-ganga and land described in title plan 164,375.



Surveyor-General's Office,
Colombo, September 1, 1915.

Scale of 4 Chains to an Inch.

G. K. THORNHILL,
for Acting Surveyor-General.

XVI.—Block survey preliminary plan 44.

Lot.	Name of Land.	Extent, A. R. P.
204AY1 ..	Ginneliyagewattaowita ..	0 0 11

and bounded as follows : on the north by Urubokka-ganga ; on the east by Urubokka-ganga and Pahalawatta claimed by W. E. Charlis ; on the south by Ginneliyagewattaowita claimed by J. Don Thomis ; on the west by Ginneliyawatta claimed by J. Don Thomis.



Surveyor-General's Office,
Colombo, September 1, 1915.

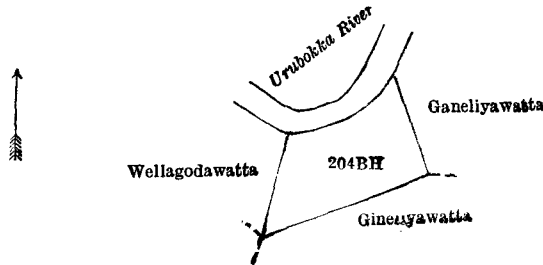
Scale of 4 Chains to an Inch.

G. K. THORNHILL,
for Acting Surveyor-General.

XVII.—Block survey preliminary plan 44.

Lot.	Name of Land.	Extent, A. R. P.
204BH ..	Gineliyawatta ..	0 2 9

and bounded as follows : on the north by Urubokka river ; on the east and south by Gineliyawatta claimed by J. Don Thomis ; on the west by Wellagodawatta claimed by S. Matheshamy.



Surveyor-General's Office,
Colombo, September 1, 1915.

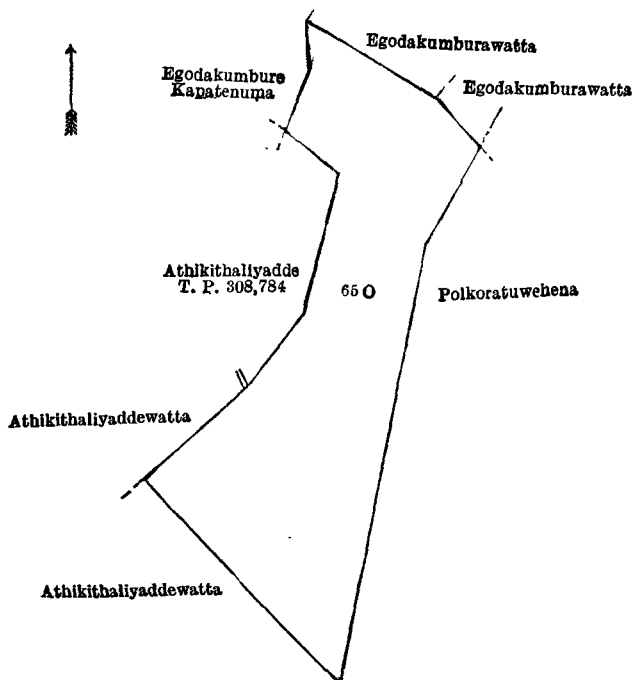
Scale of 4 Chains to an Inch.

G. K. THORNHILL,
for Acting Surveyor-General.

XVIII.—Block survey preliminary plan 44.

Lot.	Name of Land.	Extent, A. R. P.
65 O ..	Athikithaliyadda ..	3 2 30

and bounded as follows : on the north by Egodakumburawatta claimed by Kandagai Babeappu ; on the east by Polkoratuwehena claimed by J. Adariyan and others ; on the south by Athikithaliyaddewatta claimed by J. Don Mathes, Vel-vidane ; on the west by Egodakumburekapatenuma claimed by Kandege Babeappu, Athikithaliyadde claimed by J. Don Abaran, land described in title plan 308,784, Athikithaliyaddewatta claimed by J. Don Mathes, Vel-Vidane.



Surveyor-General's Office,
Colombo, September 1, 1915.

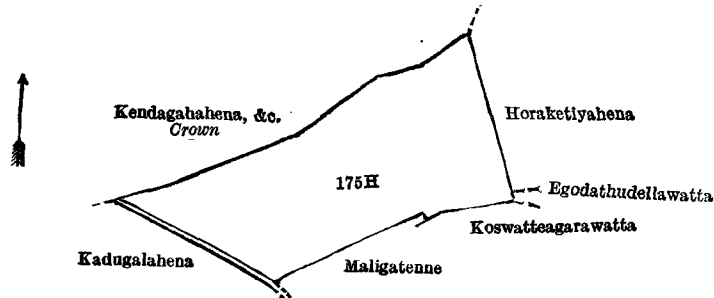
Scale of 4 Chains to an Inch.

G. K. THORNHILL,
for Acting Surveyor-General.

XIX.—Block survey preliminary plan 44.

Lot.	Name of Land.	Extent, A. R. P.
175H	Maligatennewatta	1 3 27

and bounded as follows : on the north by Kendagahahena belonging to Crown ; on the east by Horaketiye-hena claimed by Wijenayaka Kankanamage Bandulahami and others, Egodathudellewatta claimed by Wijenaya Kakankanamage Bandulahami and others ; on the south by Maligatenne claimed by Charlis Wijesiriwardena Mahabarana, Koswatte-agarewatta claimed by Charlis Wijesiriwardena Mahabarana and Don Justina Weerasinghe and others ; on the west by Kadugalahena claimed by Minatuhewaradage Dingsa and others.



Surveyor-General's Office,
Colombo, September 1, 1915.

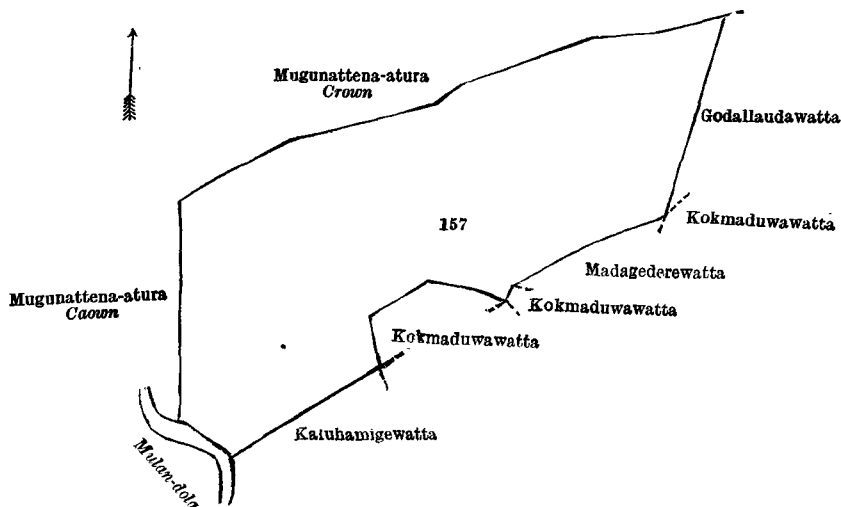
Scale of 4 Chains to an Inch.

G. K. THORNHILL,
for Acting Surveyor-General.

XX.—Block survey preliminary plan 44.

Lot.	Name of Land.	Extent, A. R. P.
157	Gohinegewatta	5 0 13

and bounded as follows : on the north by Mugunattena-atura belonging to Crown ; on the east by Godallaudawatta claimed by Weerasekarage Nicholas and others, Kokmaduwawatta claimed by P. Andris and others ; on the south by Kaluhamigewatta claimed by Don Hendrick Sepala Ratnayaka, Vel-Vidane, Kokmaduwawatta claimed by Senanayaka Nicholas and others, Kokmaduwawatta claimed by P. Andris and others, Madagederawatta claimed by Weerasekera Andirisa and others ; on the west by Mugunattena-atura belonging to Crown.



Surveyor-General's Office,
Colombo, September 1, 1915.

Scale of 4 Chains to an Inch.

G. K. THORNHILL,
for Acting Surveyor-General.

Kandy Notice No. 5,805.

Notice under "The Waste Lands Ordinances of 1897, 1899, 1900, and 1903."

TAKE notice that unless within three months from March 31, 1916, the persons, if any, who claim any interest in the lands hereinafter mentioned or in any one or more of such lands appear before the Assistant Government Agent of the Kandy District of the Central Province at his office in Kandy, and make claim in person or in writing to the said lands or any of them or to some interest therein :

Such Assistant Government Agent, in pursuance of the powers in him vested by the said Ordinances, will declare by writing under his hand that the said lands, or such of them as to which no claim has been made, are the property of the Crown.

H. C. CODRINGTON,
Assistant Government Agent.

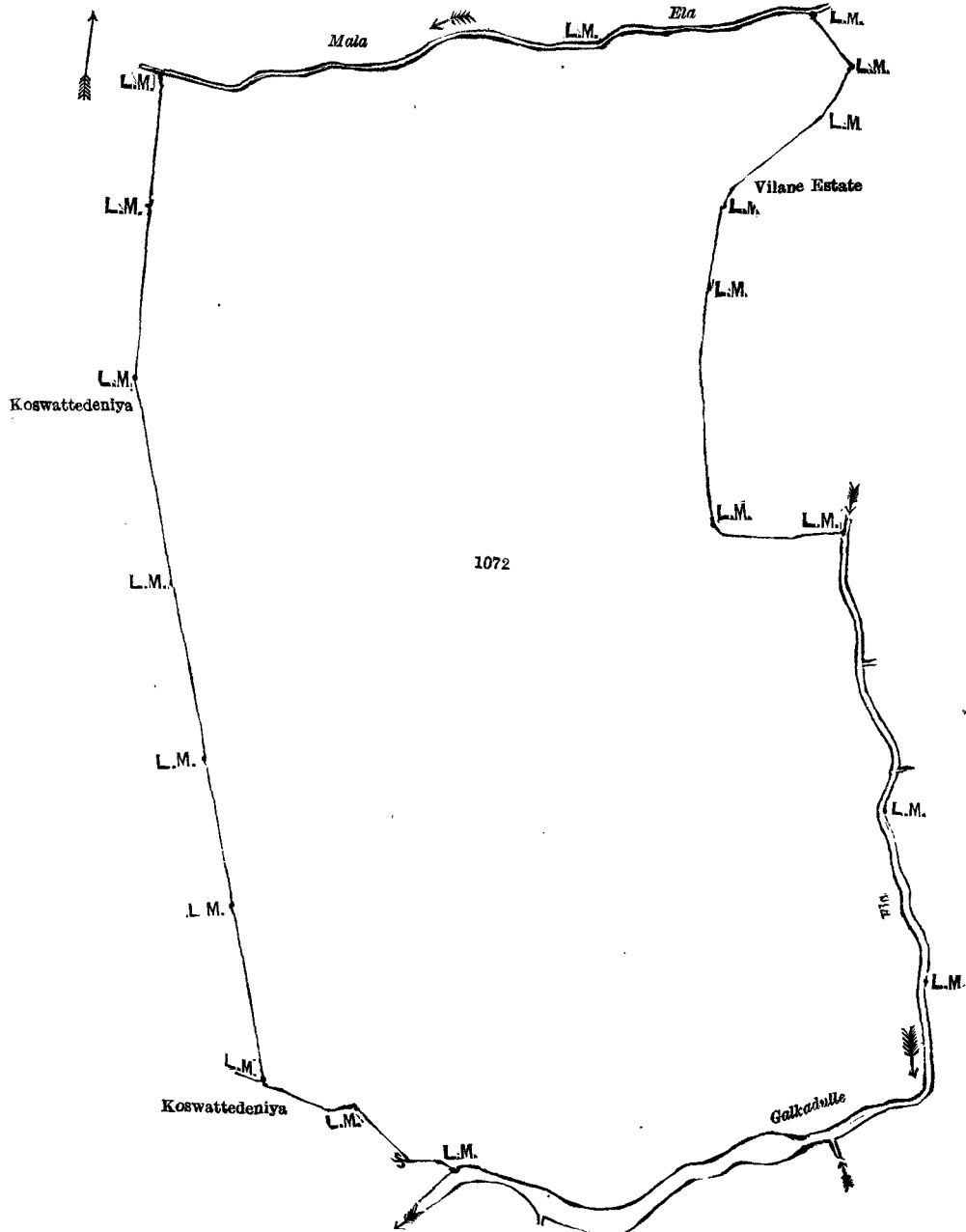
Description of the Lands referred to.

The following allotments of land situated in the village of Wilana, in the Udagampaha korale of the Harispattu division of the Kandy District of the Central Province, as described in the annexed diagram :—

I.—Preliminary plan 6,274.

Lot.	Name of Land.	Extent, A. R. P.
1072	Kahatagahamadehena (forest)	32 1 8

and bounded as follows : on the north by a Mala-ela ; on the south by land called Koswattedeniya claimed by Habibu Mahamadu Lebbe and by Galkadulle-ela ; on the east by Vilane estate claimed by Mr. B. H. Jenkyns and Galkadulle-ela ; and on the west by land called Koswattedeniya.



Surveyor-General's Office,
Colombo, June 10, 1914.

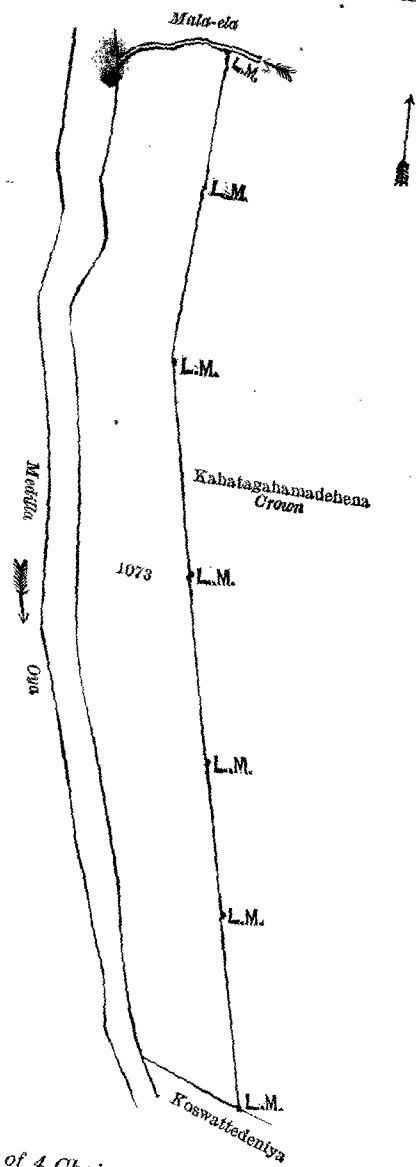
Scale of 4 Chains to an Inch.

C. R. LUNDIE,
for Acting Surveyor-General.

II.—Preliminary plan 6,274.

Lot.	Name of Land.	Extent, A. R. P.
1073	Koswattedeniya (reservation for stream)	4 3 0

and bounded as follows : on the north by a Mala-ela ; on the south by Koswattedeniya claimed by Habibu Mohamadu Lebbe ; on the east by Kahatagahamadehena ; and on the west by Medilla-oya.



Surveyor-General's Office,
Colombo, June 10, 1914.

Scale of 4 Chains to an Inch.

C. R. LUNDIE,
for Acting Surveyor-General.