

Ceylon Government Gazette

Published by Authority.

No. 6,787 — FRIDAY, APRIL 7, 1916.

PART I.—General: Minutes, Proclamations, Appointments, and General Government Notifications.
PART II.—Legal and Judicial.

PART III.—Provincial Administration.
PART IV.—Land Settlement.
PART V.—Mercantile, Marine, Municipal, Local, &c.

Separate paging is given to each Part, in order that it may be filed separately.

Part IV.—Land Settlement.

	PAGE		PAGE
Final Orders	229	Preliminary Notices	233

FINAL ORDERS.

Kurunegala S. O. No. 1,294.

Order under Section 2 of "The Waste Lands Ordinances of 1897, 1899, 1900, and 1903," declaring Land to be Crown Property.

In the matter of the land commonly called or known as Kiulewewa (tank and bund), situate in the village of Ihalakondawala, in the Kinyama korale of the Katugampola hatpattu of the Kurunegala District, in the North-Western Province, and of "The Waste Lands Ordinances of 1897, 1899, 1900, and 1903."

THE notice required by section 1 of "The Waste Lands Ordinances of 1897, 1899, 1900, and 1903," having been duly published in manner prescribed by that section in respect of the above-named land (*vide* Notice No. 5,180), and no claim having been made to the said land or to any interest therein within the period of three months from the date specified in the said notice, I, Thomas Graham Willett, Special Officer appointed under section 28 of the said Ordinances, under and by virtue of the powers vested in me in that behalf by section 2 of the said Ordinances, do hereby on January 13, 1916, order and declare that the said land, as more fully described herein below, situate in the village of Ihalakondawala, in the Kinyama korale of the Katugampola hatpattu of the Kurunegala District, in the North-Western Province, and shown as lot 20 in preliminary plan 1,385 and in the annexed diagram, and containing in extent 2 acres 3 roods and 26 perches, are the property of the Crown.

Description of the Land referred to.

The following lot situated in the village of Ihalakondawala, in the Kinyama korale of the Katugampola hatpattu of the Kurunegala District, in the North-Western Province, as described in the annexed diagram:—

Lot.	Name of Land.	Preliminary plan 1,385.	Extent, A. R. P.
20	Kiulewewa (tank and bund)		2 3 26

and bounded as follows on the north by Wewagawattehena (private), Godakiralagahahena sold to Panweera Arachchillage Don Savariel Appuhamy under the Waste Lands Ordinances; on the east by Godakiralagahahena sold to Panweera Arachchillage Don Savariel Appuhamy under the Waste Lands Ordinances, Konkadawalamukalana to be declared the property of the Crown under the Waste Lands Ordinances; on the south by Godakiralagahahena to be declared the property of the Crown under the Waste Lands Ordinances; on the west by Godakiralagahahena to be declared the property of the Crown under the Waste Lands Ordinances, Wewagawattehena (private).



Surveyor-General's Office,
Colombo, November 22, 1915.

Scale of 8 Chains to an Inch.

T. G. WILLETT,
Special Officer.

G. K. THORNHILL,
for Acting Surveyor-General.

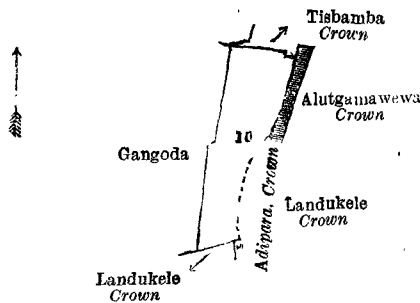
Anuradhapura S. O. No. 767.**Order under Section 2 of "The Waste Lands Ordinances of 1897, 1899, 1900, and 1903,"
declaring Land to be Crown Property.**

In the matter of the land commonly called or known as Tisbamba, situate in the village of Alutgama, in the Ihalakende tulana of the Kende korale of the Nuwaragam palata, in the North-Central Province, and of "The Waste Lands Ordinances of 1897, 1899, 1900, and 1903."

THE notice required by section 1 of "The Waste Lands Ordinances of 1897, 1899, 1900, and 1903," having been duly published in manner prescribed by that section in respect of the above-named land (*vide* Notice No. 5,687), and no claim having been made to the said land or to any interest therein within the period of three months from the date specified in the said notice, I, Thomas Graham Willett, Special Officer appointed under section 28 of the said Ordinances, under and by virtue of the powers vested in me in that behalf by section 2 of the said Ordinances, do hereby on February 26, 1916, order and declare that the said land, as more fully described herein below, situate in the village of Alutgama, in the Ihalakende tulana of the Kende korale of the Nuwaragam palata, in the North-Central Province, and shown as lot 10 in preliminary plan 600 and in the annexed diagram, and containing in extent 1 rood and 26 perches, are the property of the Crown.

Description of the Land referred to.

The land commonly called or known as Tisbamba, situated in the village of Alutgama, in the Ihalakende tulana of the Kende korale of the Nuwaragam palata, in the North-Central Province, containing in extent 1 rood and 26 perches, shown as lot 10 in preliminary plan 600 and in the annexed diagram, and bounded as follows: on the north by Tisbamba belonging to the Crown; on the east by Alutgamawewa belonging to the Crown, Adipara belonging to the Crown, Landukele belonging to the Crown; on the south by Landukele belonging to the Crown; on the west by Gangoda (private).



Surveyor-General's Office,
Colombo, May 12, 1915.

Scale of 4 Chains to an Inch.

G. K. THORNHILL,
for Surveyor-General.

February 26, 1916.

T. G. WILLET,
Special Officer.

Uva S. O. No. 2,003.**Order under Section 2 of "The Waste Lands Ordinances of 1897, 1899, 1900, and 1903,"
declaring Land to be Crown Property.**

In the matter of the lands commonly called or known as Mapitiahena (reservation for road), Mankadawaladuwa (island), Hekillaketiya, &c., situate in the village of Nagahadoruwa, in the Kandukara korale of the Buttala division, in the Province of Uva, and of "The Waste Lands Ordinances of 1897, 1899, 1900, and 1903."

THE notice required by section 1 of "The Waste Lands Ordinances of 1897, 1899, 1900, and 1903," having been duly published in manner prescribed by that section in respect of the above-named lands (*vide* Notice No. 4,611), and no claim having been made to the said lands or to any interest therein within the period of three months from the date specified in the said notice, I, John Murray Davies, Special Officer appointed under section 28 of the said Ordinances, under and by virtue of the powers vested in me in that behalf by section 2 of the said Ordinances, do hereby on February 18, 1916, order and declare that the said lands, as more fully described herein below, situate in the village of Nagahadoruwa, in the Kandukara korale of the Buttala division, in the Province of Uva, and shown as lots 1A, 4, 7, 8, 11, 12, 13, 14, 15, 16 and unlotted streams in preliminary plan 239, and in the annexed diagram, and containing in extent 80 acres 2 roods and 30 perches, are the property of the Crown.

Description of the Lands referred to.

The following lots situated in the village of Nagahadoruwa, in the Kandukara korale of the Buttala division, in the Province of Uva, as described in the annexed diagram:—

Preliminary plan 239.

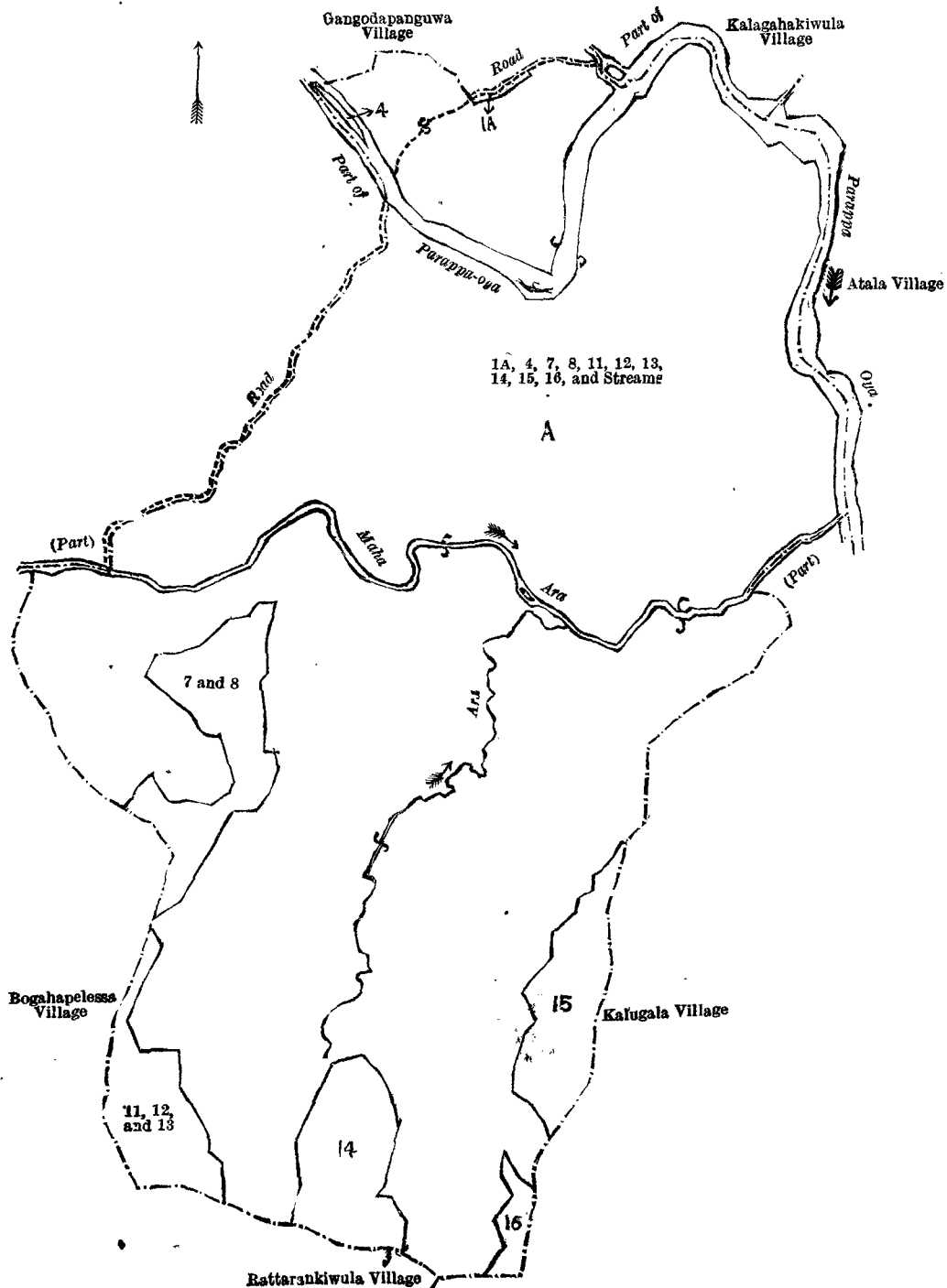
Lot.	Name of Land.	Extent, A. R. P.	Lot.	Name of Land.	Extent, A. R. P.
1A	Mapitiahena (reservation for road)	0 0 15	14	Keenagommana <i>alias</i> Pihimbiyagom-	.. 13 0 3
4	Mankadawaladuwa (island)	.. 0 1 0	..	mana 10 3 1
7	Hekillaketiya 7 1 9	15	Kalugalgediyemukalana	.. 2 1 18
8	Koralagodatalawa	.. 9 0 30	16	Do. 25 0 38
11	Do. 3 1 6	Streams 80 2 30
12	Koralagodagommana	.. 6 3 26			
13	Koralagodapatana	.. 2 1 4			

and bounded as follows: on the north by the village limit of Gangodapanguwa, a road (the village limit of Gangodapanguwa), part of Parappa-oya; on the east by part of Parappa-oya, part of Maha-ara, the village limit of Kalugala; on the south by the village limits of Kalugala, Rattarankiwula, and Bogahapelessa; on the west by the village limit of Bogahapelessa, part of Maha-ara, the village limit of Gangodapanguwa (road), part of Parappa-oya.

NOTE.—The following lots lying within the above boundaries are excluded from this order, and no part of their aggregate acreage of 438 acres 2 roods and 14 perches is included in the acreage of 80 acres 2 roods and 30 perches given above :—

Preliminary plan 239.

Lot.	Name of Land.	Extent, A. R. P.	Lot.	Name of Land.	Extent, A. R. P.
A 1	Mapitiyahena	.. 372 3 19	A 2A	Alutwatta (part of T. P. 313,359)	0 1 15
A 1B	Do. (T. P. 297,453)	.. 0 0 2	A 3	Paragollegederawatuyaya and Pahalagederawatuyaya	.. 13 0 19
A 1C	Do. (T. P. 297,453, part of)	.. 0 0 37	A 3A	Pihillagawawatta	.. 0 0 13
A 1D	Do. (T. P. 297,452)	.. 1 0 3	A 3B	Do.	.. 0 0 10
A 1E	Do. (T. P. 313,359, part of)	.. 0 2 24	A 3C	Bomaluwawatta	.. 0 0 16
A 1F	Do.	.. 8 3 10	A 5	Gonkatuwewatta	.. 1 0 23
A 1G	Mapitiyahena (reservation for Parappa-oya)	.. 3 0 17	A 5A	Do.	.. 0 2 19
A 1H	Amunegodahenyaya	.. 3 2 34	A 5B	Do.	.. 0 2 11
A 1I	Do.	.. 12 3 3	A 5C	Do.	.. 0 2 6
A 1J	Amunegodahenyaya (reservation for Parappa-oya)	.. 4 2 39	A 6	Konkapuarewatta	.. 1 2 10
A 1K	Mapitiyahena (reservation for stream)	.. 0 0 38	A 9	Wekadatennewatta	.. 5 2 10
A 2	Alutwatta (T. P. 297,453)	.. 0 3 8	A 10	Gallindahenegommana	.. 5 3 28
				438 2 14	



Surveyor-General's Office,
Colombo, October 21, 1915.

Scale of 16 Chains to an Inch.
February 18, 1916.

J. M. DAVIES,
Special Officer.

G. K. THORNHILL,
for Acting Surveyor-General.

Ratnapura S. O. No. 244.**Order under Section 4, Sub-section (1), of "The Waste Lands Ordinances of 1897, 1899, 1900, and 1903."**

In the matter of the land commonly called or known as Amunewalehenyaya, situate in the village of Halpawila, in the Uda pattu of the Nawadun korale of the Ratnapura District, in the Province of Sabaragamuwa, and of "The Waste Lands Ordinances of 1897, 1899, 1900, and 1903."

WHEREAS in pursuance of section 1 of the said Ordinances it was duly declared and notified on November 8, 1912, that if no claim to the land commonly called or known as Amunewalehenyaya, situate in the village of Halpawila, in Uda pattu of the Nawadun korale of the Ratnapura District, in the Province of Sabaragamuwa, containing in extent 8 acres 1 rood and 35 perches, and shown as lot 12 in preliminary plan 33, and in the annexed diagram, was made to Howard Orme Fox, Special Officer appointed under section 28 of the said Ordinances, within the period of three months from the date specified in the said notice, such land would be declared the property of the Crown, and dealt with on account of the Crown (*vide* Notice No. 4,615):

And whereas Kalatuwa Arachchillage Dingiri Mudiyanse made claim thereto, and I, Howard Orme Fox, Special Officer appointed under section 28 of the said Ordinances, made due inquiry into such claim, and whereas the said claimant and I, with the consent of His Excellency the Governor, came to an agreement in writing dated July 14, 1913, concerning the said land, under section 4, sub-section (1), of the said Ordinances, whereby it was agreed that the said claimant should be declared the purchaser of the said land upon payment on or before September 14, 1913, to the Government Agent at Ratnapura, or to the Settlement Officer, of a sum of Rupees One hundred and Twenty-seven and Cents Twenty-five only (Rs. 127·25), as the purchase amount of the said land, and whereas the said amount has been duly paid by the said claimant, he is hereby, in pursuance of the agreement afore-mentioned, declared to be the purchaser of the said land, as more fully described herein below.

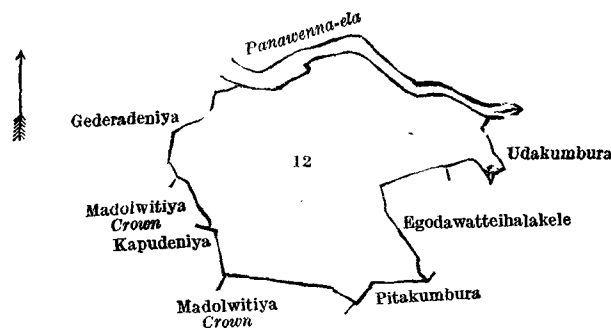
Description of the Land referred to.

The following lot situated in the village of Halpawila, in the Uda pattu of the Nawadun korale of the Ratnapura District, in the Province of Sabaragamuwa, as described in the annexed diagram:—

Preliminary plan 33.

Lot.	Name of Land.	Extent, A. R. P.
12	Amunewalehenyaya	8 1 35

and bounded as follows: on the north by Gedaradeniya claimed by H. M. Ranmenika and others, the Panawenna-ela; on the east by Udakumbura claimed by Polwatte Lekamalage Ran Menika and others, Egodawattaihalakele (private); on the south by Pitakumbura claimed by Polwatte Lekamalage Ran Menika and others, Madalwitiya declared to be the property of the Crown under the Waste Lands Ordinances; on the west by Kapudeniya (private), Madalwitiya declared to be the property of the Crown under the Waste Lands Ordinances, Gedaradeniya claimed by H. M. Ranmenika and others.



Surveyor-General's Office,
Colombo, November 1, 1915.

Scale of 8 Chains to an Inch.

G. K. THORNHILL,
for Acting Surveyor-General.

February 18, 1916.

H. O. Fox,
Special Officer.

Ratnapura S. O. No. 245.**Order under Section 4, Sub-section (1), of "The Waste Lands Ordinances of 1897, 1899, 1900, and 1903."**

In the matter of the land commonly called or known as Tennenpitaheha, situate in the village of Elapata, in the Palle pattu, in the Nawadun korale of the Ratnapura District, in the Province of Sabaragamuwa, and of "The Waste Lands Ordinances of 1897, 1899, 1900, and 1903."

WHEREAS in pursuance of section 1 of the said Ordinances it was duly declared and notified on February 28, 1913, that if no claim to the land commonly called or known as Tennenpitaheha, situate in the village of Elapata, in the Palle pattu, in the Nawadun korale of the Ratnapura District, in the Province of Sabaragamuwa, containing in extent 1 acre 2 roods 10 perches, and shown as lot 32A1 in preliminary plan 75, and in the annexed diagram, was made to Howard Orme Fox, Special Officer appointed under section 28 of the said Ordinances, within the period of three months from the date specified in the said notice, such land would be declared the property of the Crown, and dealt with on account of the Crown (*vide* Notice No. 4,765):

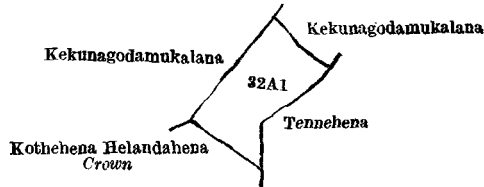
And whereas Karawita Dawulkarage Harmanis Sinno and ditto Manimel Sinno made claim thereto, and I, Howard Orme Fox, Special Officer appointed under section 28 of the said Ordinances, made due inquiry into such claim, and whereas the said claimants and I, with the consent of His Excellency the Governor, came to two agreements in writing dated May 17, 1915, concerning the said land, under section 4, sub-section (1), of the said Ordinances, whereby it was agreed that the said claimants should be declared the purchasers of the said land, upon payment on or before August 17, 1915, to the Government Agent at Ratnapura of a sum of Rupees Twenty-five only (Rs. 25), as the purchase amount of the said land, and whereas the said amount has been duly paid by the said claimants, they are hereby, in pursuance of the agreement aforementioned, declared to be the purchasers of the said land, as more fully described herein below.

Description of the Land referred to.

The following lot situated in the village of Elapata, in the Palle pattu, in the Nawadun korale of the Ratnapura District, in the Province of Sabaragamuwa, as described in the annexed diagram :—

Lot.	Name of Land.	Extent, A. R. P.
32A1	Tennepithahena	1 2 10

and bounded as follows : on the north by Kekunagodamukalana (private), Kekunagodamukalana sold to Joseph Francis Fernando under the Waste Lands Ordinances ; on the east by Tennehena (private) ; on the south by Kothehena, Helandahena to be declared the property of the Crown under the Waste Lands Ordinances ; and on the west by Kekunagoda-mukalana (private).



Surveyor-General's Office,
Colombo, January 26, 1916.

Scale of 8 Chains to an Inch.

G. K. THORNHILL,
for Surveyor-General.

February 17, 1916.

H. O. FOX,
Special Officer.

PRELIMINARY NOTICES.

Kurunegala Notice No. 5,806.

Notice under "The Waste Lands Ordinances of 1897, 1899, 1900, and 1903."

TAKE notice that unless within three months from April 7, 1916, the persons, if any, who claim any interest in the lands hereinafter mentioned or in any one or more of such lands or to some interest therein make claim in person or in writing to the said lands or any of them or to some interest therein to J. M. Davies, Esq., Special Officer appointed under section 28 of "The Waste Lands Ordinances of 1897, 1899, 1900, and 1903," at his office at Fort, Colombo :

Such Special Officer, in pursuance of the powers vested in him by the said Ordinances, will declare by writing under his hand that the said lands, or such of them as to which no claim has been made, are the property of the Crown.

J. M. DAVIES,
Special Officer.

Description of the Lands referred to.

The following lots situated in the village of Kanadulla, in the Katugampola korale of the Kautgampola hatpattu of the Kurunegala District, in the North-Western Province, as described in the annexed diagrams :—

Lot.	Name of Land.	Extent, A. R. P.
3	High road	1 2 18
3½	Weheragodellahenyaya (reservation for road)	0 1 16
		1 3 34

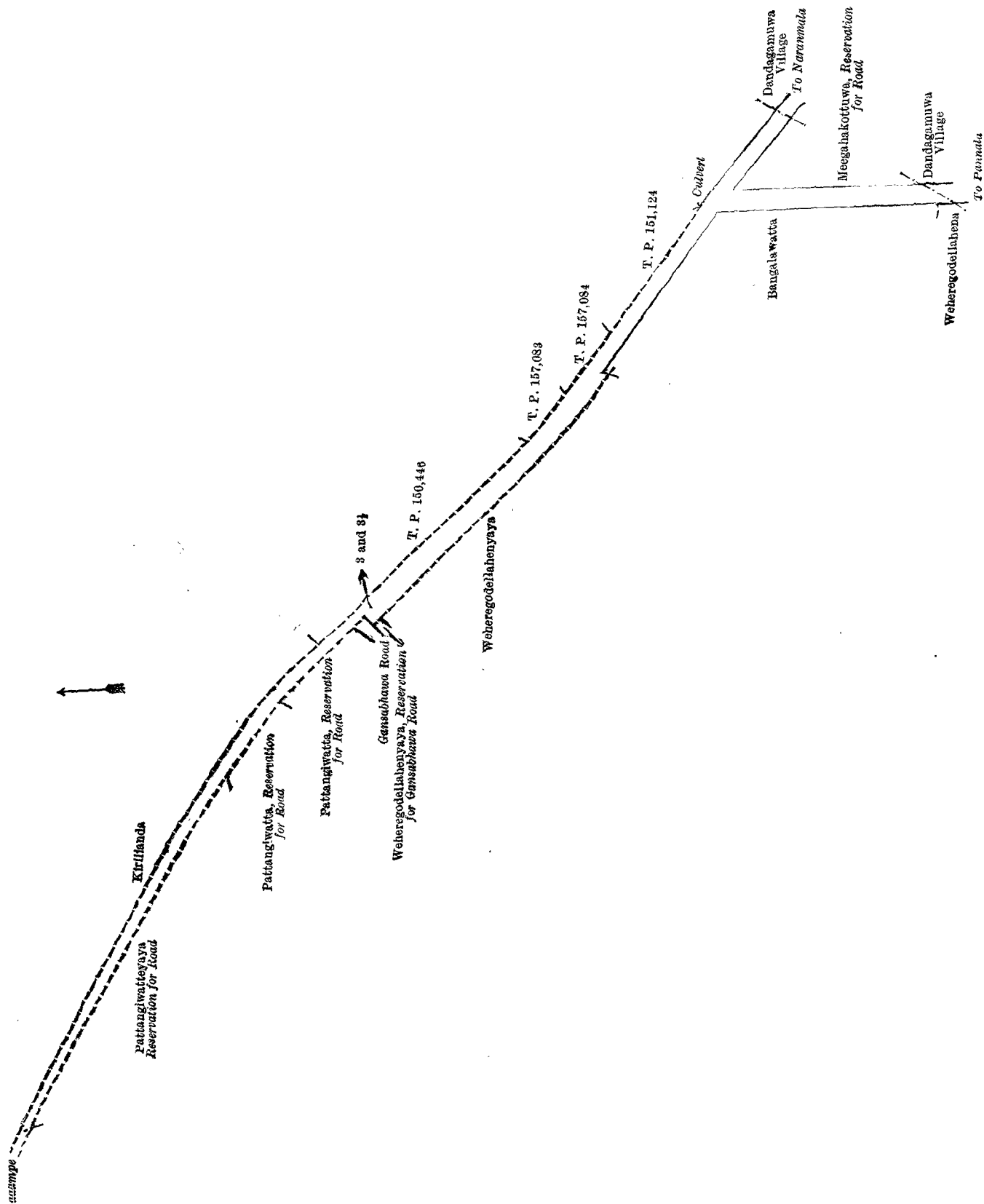
and bounded as follows : on the north by Kirilianda claimed by Ranhamy and others ; on the east by T. Ps. 150,446, 157,083, 157,084, 151,124, a culvert, the village limit of Dandagamuwa, Meegahakottuwa (reservation for road), the village limit of Dandagamuwa ; on the south by Weheragodellahena claimed by Mr. G. L. Rupasingha, Bangalawatta claimed by M. K. M. M. Asana Lebbe ; on the west by Weheragodellahenyaya claimed by Mr. G. L. Rupasingha, Weheragodellahenyaya (reservation for Gansabahawa road), a Gansabahawa road, Pattangiawatta (reservation for road), Pattangiawattayaya (reservation for road).

[For Diagram see page 234.]

II.—Preliminary plan 992.

Lot.	Name of Land.	Extent, A. R. P.
4	Pattangiawatta, Dikkumburapillewa, Mahakumburepillewa	9 3 34

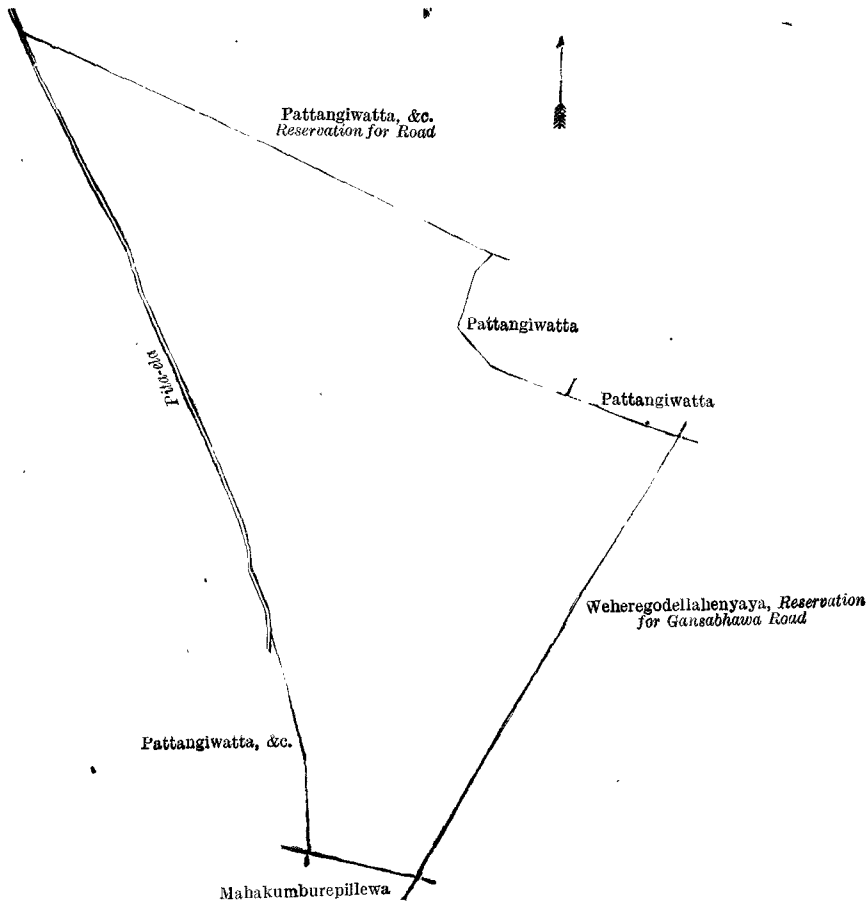
and bounded as follows : on the north by Pattangiawatta, &c. (reservation for road), Pattangiawatta claimed by Mr. G. L. Rupasinghe ; on the east by Weheragodellahenyaya (reservation for Gansabahawa road) ; on the south by Mahakumburapillewa claimed by Mr. G. L. Rupasinghe ; on the west by Pattangiawatta, &c., claimed by Mr. G. L. Rupasinghe, the Pita-ela.



Surveyor-General's Office,
Colombo, May 1, 1915.

Scale of 4 Chains to an Inch.

G. K. THORNHILL,
for Surveyor-General.



Surveyor-General's Office,
Colombo, May 1, 1915.

Scale of 4 Chains to an Inch.

G. K. THORNHILL,
for Surveyor-General.

III.—Preliminary plan 992.

Lot.	Name of Land.	Extent, A. R. P.
5	Weheragodellahenyaya (jungle)	31 1 8

and bounded as follows : on the north by Weheragodellahenyaya (reservation for Gansabhawa road), Weheragodellahenyaya (reservation for road) ; on the east by Weheragodellahenyaya (reservation for road), Bangalawatta claimed by M. K. M. M. Asana Lebbe, Weheragodellahena claimed by Mr. G. L. Rupasinghe ; on the south by Weheragodellahena (footpath and reservation), Weheragodellahena claimed by Mr. G. L. Rupasinghe, Weheragodellahena (footpath and reservation) ; on the west by Weheragodellahenyaya (reservation for Gansabahawa road).

NOTE.—The following lot lying within the above boundaries is excluded from this part of the notice, and its extent of 15 perches is not included in the acreage of 31 acres 1 rood and 8 perches given above :—

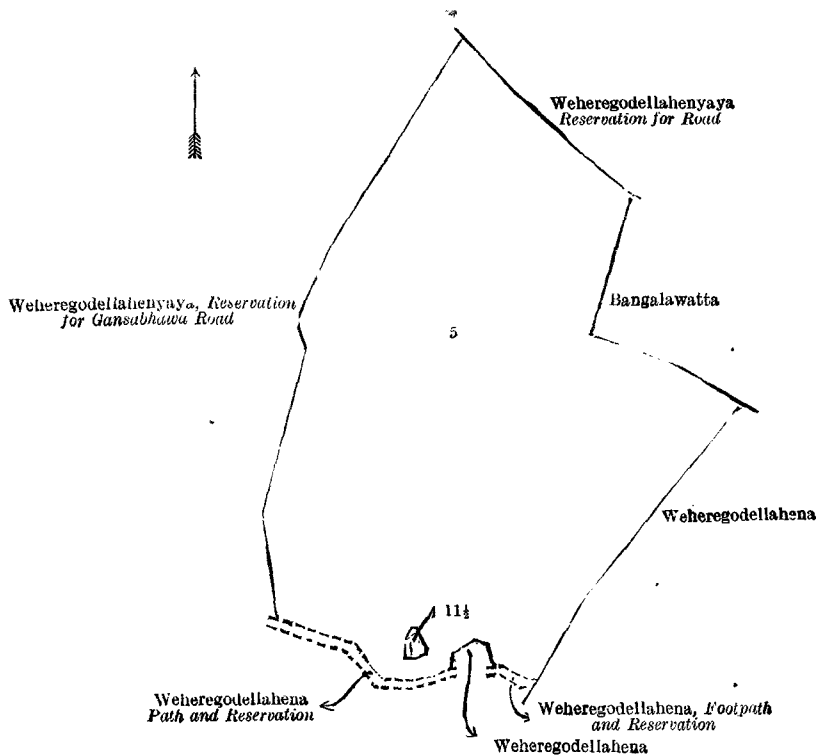
Lot.	Name of Land.	Extent, A. R. P.
11½	Weheragodellahena (old metal quarry)	0 0 15

[For Diagram see page 236.]

IV.—Preliminary plan 992.

Lot.	Name of Land.	Extent, A. R. P.
5½	Weheragodellahenyaya (reservation for Gansabhawa road)	1 2 12
11	Gansabhawa road	2 2 8
18	Weheragodellahena (reservation for road)	1 1 26
19	Do.	2 0 22
20	Do. (reservation for road)	0 0 35
21	Do.	69 0 14
		76 3 39

and bounded as follows : on the north by the high road, Weheragodellahenyaya claimed by Mr. G. L. Rupasinghe, Weheragodellahena (footpath and reservation) ; on the east by Weheragodellahena claimed by Mr. G. L. Rupasinghe, the village limit of Dandagamuwa ; on the south by the village limit of Dandagamuwa, Weheragodellahena claimed by Mr. G. L. Rupasinghe, the village limit of Pahala Kalugamuwa, the village limit of Tabbomulla ; on the west by the road from Weerambuwa, Wewagawahenyaya claimed by Herathamy Korala, the Kanadullawewa, Wewagawawatta alias Ambagahamulawatta (reservation for road), Etambagahamulapillewa (reservation for road), Meegahamulawatta (reservation for road), Kajugahamulawatta (reservation for road), Mahakumburepillewa (reservation for road), Pattangiawattayaya claimed by Mr. G. L. Rupasinghe, Pattangiawatta claimed by ditto.



Surveyor-General's Office,
Colombo, May 1, 1915.

Scale of 8 Chains to an Inch.

G. K. THORNHILL,
for Surveyor-General.

NOTE.—The following lots lying within the above boundaries are excluded from this part of the notice, and their aggregate acreage of 1 acre is not included in the acreage of 76 acres 3 roods and 39 perches given above:—

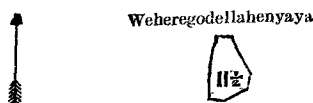
Preliminary plan 992.			
Lot.	Name of Land.		Extent, A. R. P.
15 ..	Etambagahawatta	0 3 10
15 1/2 ..	Do. (reservation for road)	0 0 30
			1 0 0

[For Diagram see page 237.]

V.—Preliminary plan 992.

Lot.	Name of Land.		Extent, A. R. P.
11 1/2 ..	Weheragodellahena (old metal quarry)	0 0 15

and bounded as follows: on the north, east, south, and west by Weheragodellahenyaya claimed by Mr. G. L. Rupasinghe.



Surveyor-General's Office,
Colombo, May 1, 1915.

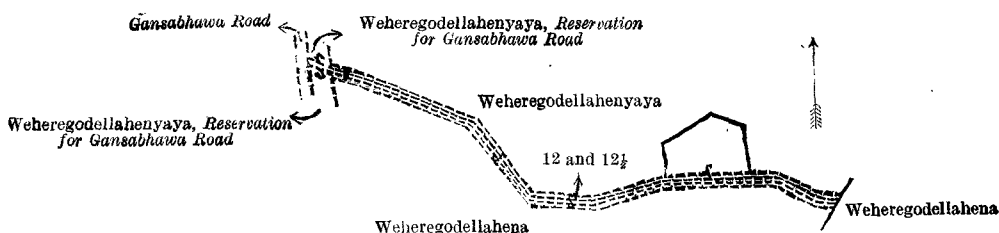
Scale of 4 Chains to an Inch.

G. K. THORNHILL,
for Surveyor-General.

VI.—Preliminary plan 992.

Lot.	Name of Land.		Extent, A. R. P.
12 ..	Weheragodellahena (old metal quarry)	0 0 29
12 1/2 ..	Do. (footpath and reservation)	0 0 37
			0 1 26

and bounded as follows: on the north by Weheragodellahenyaya (reservation for Gansabhawa road), Weheragodellahenyaya claimed by Mr. G. L. Rupasinghe; on the east by Weheragodellahena claimed by Mr. G. L. Rupasinghe; on the south by Weheragodellahena claimed by Mr. G. L. Rupasinghe, Weheragodellahenyaya (reservation for Gansabhawa road); on the west by a Gansabahawa road.

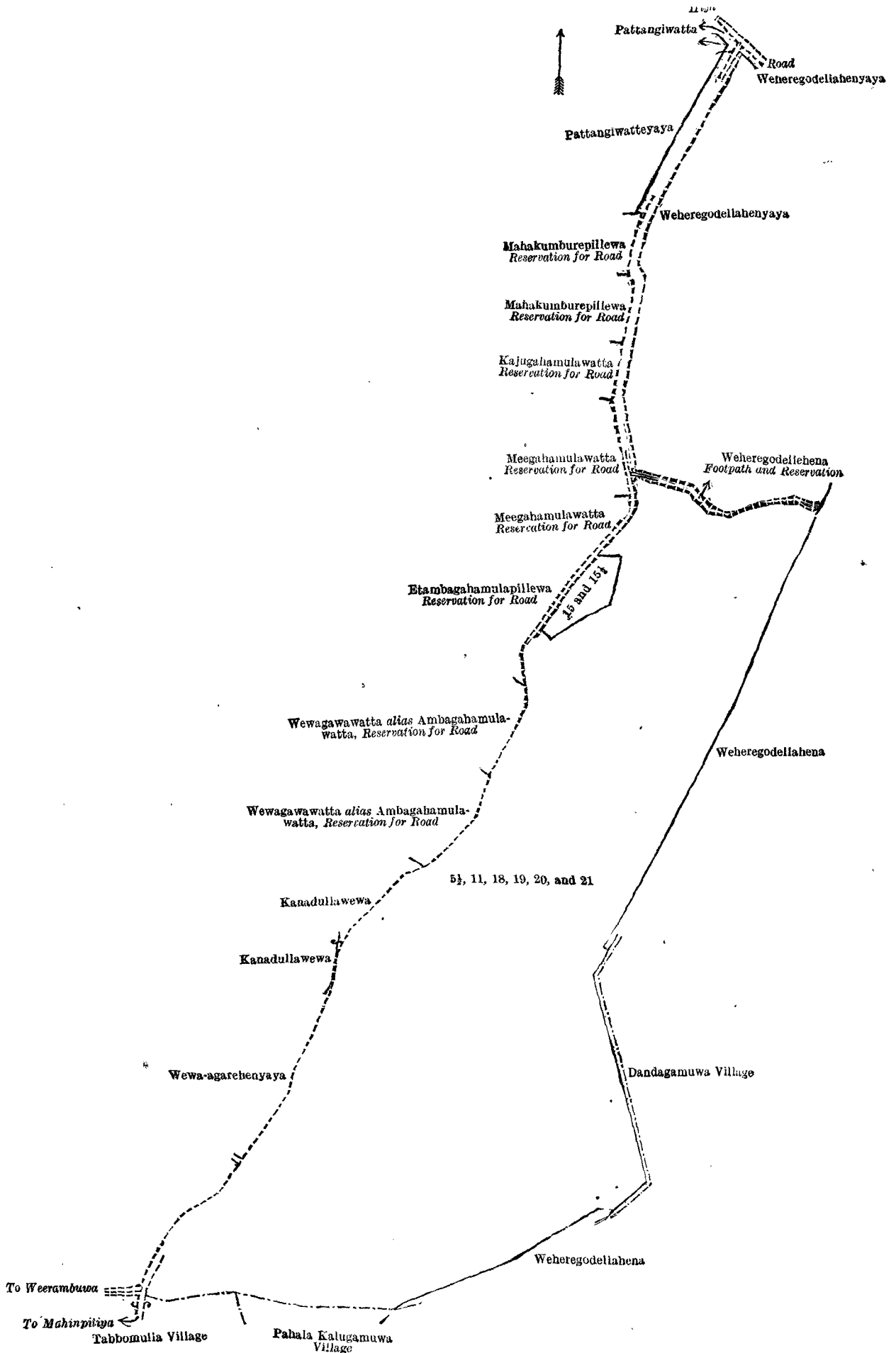


Surveyor-General's Office,
Colombo, May 1, 1915.

Scale of 4 Chains to an Inch.

G. K. THORNHILL,
for Surveyor-General.

Kurunegala S. O. 31—1916.



Surveyor-General's Office,
Colombo, May 1, 1915.

Scale of 8 Chains to an Inch.

G. K. THORNHILL,
for Surveyor-General.

D 2

Kurunegala Notice No. 5,807.**Notice under "The Waste Lands Ordinances of 1897, 1899, 1900, and 1903."**

TAKE notice that unless within three months from April 7, 1916, the persons, if any, who claim any interest in the lands hereinafter mentioned or in any one or more of such lands or to some interest therein make claim in person or in writing to the said lands or any of them or to some interest therein to J. M. Davies, Esq., Special Officer appointed under section 28 of "The Waste Lands Ordinances of 1897, 1899, 1900, and 1903," at his office at Fort, Colombo :

Such Special Officer, in pursuance of the powers vested in him by the said Ordinances, will declare by writing under his hand that the said lands, or such of them as to which no claim has been made, are the property of the Crown.

J. M. DAVIES,
Special Officer.


Description of the Lands referred to.

The following lots situated in the village of Kitalawa, in the Yatikaha korale of the Katugampola hatpattu of the Kurunegala District, in the North-Western Province, as described in the annexed diagram :—

Preliminary plan 965.

Lot.	Name of Land.	Extent, A. R. P.
3A	Kotuwelapillewa	0 1 27

and bounded as follows : on the north by Indipitiyahenyaya sold by the Crown (T. P. 303,316), Ambagahamulawatta (private) ; on the east by Ambagahamulawatta (private), Ambagahamulahena sold by the Crown (T. P. 288,319) ; on the south by Henayakumbura (private) ; on the west by Indipitiyahenyaya sold by the Crown (T. P. 303,316).



Surveyor-General's Office,
Colombo, March 9, 1915.

Scale of 8 Chains to an Inch.

G. K. THORNHILL,
for Surveyor-General.

Kurunegala S. O. 32—1916.

Kurunegala Notice No. 5,808.**Notice under "The Waste Lands Ordinances of 1897, 1899, 1900, and 1903."**

TAKE notice that unless within three months from April 7, 1916, the persons, if any, who claim any interest in the lands hereinafter mentioned or in any one or more of such lands or to some interest therein make claim in person or in writing to the said lands or any of them or to some interest therein to J. M. Davies, Esq., Special Officer appointed under section 28 of "The Waste Lands Ordinances of 1897, 1899, 1900, and 1903," at his office at Fort, Colombo :

Such Special Officer, in pursuance of the powers vested in him by the said Ordinances, will declare by writing under his hand that the said lands, or such of them as to which no claim has been made, are the property of the Crown.

J. M. DAVIES,
Special Officer.

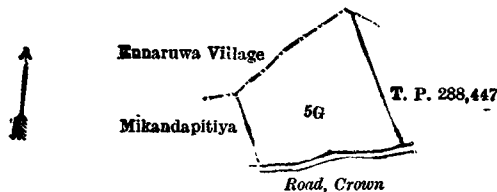
Description of the Lands referred to.

The following lots situated in the village of Diyawala, in the Yatikaha Korale South in the Katugampola hatpattu of the Kurunegala District, in the North-Western Province, as described in the annexed diagrams :—

I.—Preliminary plan 959.

Lot.	Name of Land.	Extent, A. R. P.
5G	Mikandapitiya	2 2 32

and bounded as follows : on the north by the village limit of Ennoruwa ; on the east by T. P. 288,447 ; on the south by a road declared to be the property of the Crown under the Waste Lands Ordinances ; and on the west by Mikandapitiya claimed by the villagers of Diyawala.



Surveyor-General's Office,
Colombo, May 11, 1915.

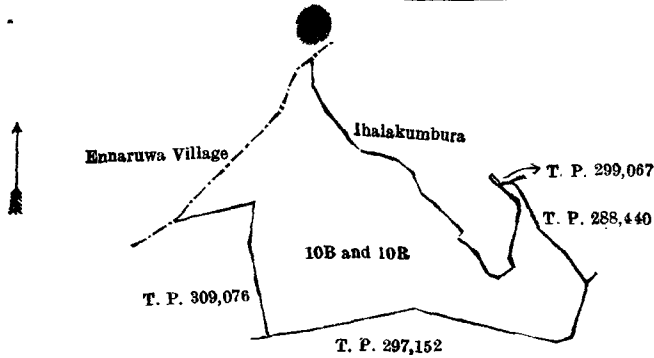
Scale of 8 Chains to an Inch.

G. K. THORNHILL,
for Surveyor-General.

II.—Preliminary plan 959.

Lot.	Name of Land.	Extent, A. R. P.
10B	Nugawelagawahena	5 0 19
10R	Galkandahena	3 1 26
		8 2 5

and bounded as follows : on the north by Ihalakumbura claimed by Hettimudiyanselage Settappu, T. P. 299,067 ; on the east by T. Ps. 288,440 and 297,152 ; on the south by T. P. 297,152 ; on the west by T. P. 309,076, the village limit of Ennoruwa.



Surveyor-General's Office,
Colombo, May 11, 1915.

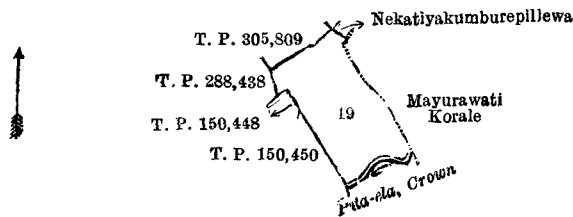
Scale of 8 Chains to an Inch.

G. K. THORNHILL,
for Surveyor-General.

III.—Preliminary plan 959.

Lot.	Name of Land.	Extent, A. R. P.
19	Hakgomuralageliyaddehena	1 2 31

and bounded as follows : on the north by T. P. 305,809, Nekkatiyakumburapillewa claimed by Andi Naide and another ; on the east by the boundary of the Mayurawati korale ; on the south by the Pita-ela declared to be the property of the Crown under the Waste Lands Ordinances ; on the west by T. P. 150,450, 150,448, and 288,438.



Surveyor-General's Office,
Colombo, May 11, 1915.

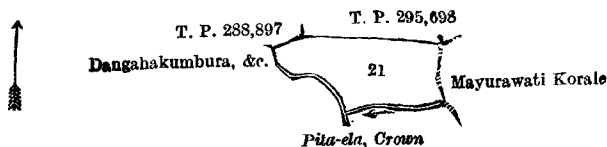
Scale of 8 Chains to an Inch.

G. K. THORNHILL,
for Surveyor-General.

IV.—Preliminary plan 959.

Lot.	Name of Land.	Extent, A. R. P.
21	Galaliyaddehena	1 2 9

and bounded as follows : on the north by T. Ps. 288,897 and 295,698 ; on the east by the limit of the Mayurawati korale ; on the south by the Pita-ela declared to be the property of the Crown under the Waste Lands Ordinances ; and on the west by the Pita-ela declared to be the property of the Crown under the Waste Lands Ordinances, Dangahakumbura, &c., claimed by Hettimudiyanselage Sittappuheny and others.



Surveyor-General's Office,
Colombo, May 11, 1915.

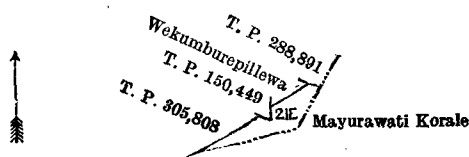
Scale of 8 Chains to an Inch.

G. K. THORNHILL,
for Surveyor-General.

V.—Preliminary plan 959.

Lot.	Name of Land.	Extent, A. R. P.
21E	Timbirigahapitiyepillewa	0 1 14

and bounded as follows : on the north by T. Ps. 305,808, 150,449, Wekumburepillewa claimed by H. P. Bandirala and others, T. P. 288,891 ; on the east and south by the boundary of Mayurawati korale ; and on the west by T. P. 305,808.



Surveyor-General's Office,
Colombo, May 11, 1915.

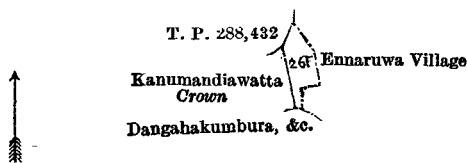
Scale of 8 Chains to an Inch.

G. K. THORNHILL,
for Surveyor-General.

VI.—Preliminary plan 959.

Lot.	Name of Land.	Extent, A. R. P.
26F ..	Kanumandiyahena ..	0 1 4

and bounded as follows : on the north by T. P. 288,432, the village limit of Ennoruwa ; on the east by the village limit of Ennoruwa ; on the south by the village limit of Ennoruwa, Dangahakumbura, &c., claimed by Hettimudiyanselage Sittappuhamy and others ; on the west by Kanumandiyawatta claimed by the Crown.



Surveyor-General's Office,
Colombo, May 11, 1915.

Scale of 8 Chains to an Inch.

G. K. THORNHILL,
for Surveyor-General.

Kurunegala S. O. 33—1916.

Kurunegala Notice No. 5,809.

Notice under "The Waste Lands Ordinances of 1897, 1899, 1900, and 1903."

TAKE notice that unless within three months from April 7, 1916, the persons, if any, who claim any interest in the lands hereinafter mentioned or in any one or more of such lands or to some interest therein make claim in person or in writing to the said lands or any of them or to some interest therein to J. M. Davies, Esq., Special Officer appointed under section 28 of "The Waste Lands Ordinances of 1897, 1899, 1900, and 1903," at his office at Fort, Colombo :

Such Special Officer, in pursuance of the powers vested in him by the said Ordinances, will declare by writing under his hand that the said lands, or such of them as to which no claim has been made, are the property of the Crown.

J. M. DAVIES,
Special Officer.

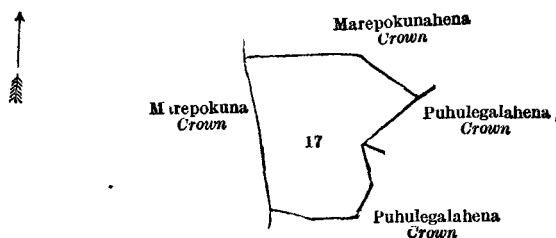
Description of the Lands referred to.

The following lots situated in the village of Hapugahagedera, in the Udukaha Korale South of the Dambadeni hatpattu of the Kurunegala District, in the North-Western Province, as described in the annexed diagrams :—

I.—Preliminary plan 462.

Lot.	Name of Land.	Extent, A. R. P.
17 ..	Puhulegalahena ..	0 3 12

and bounded as follows : on the north by Marepokunahena claimed the Crown ; on the east by Puhulegalahena claimed by the Crown ; on the south by Puhulegalahena claimed by the Crown ; on the west by Marepokuna claimed by the Crown.



Surveyor-General's Office,
Colombo, March 5, 1915.

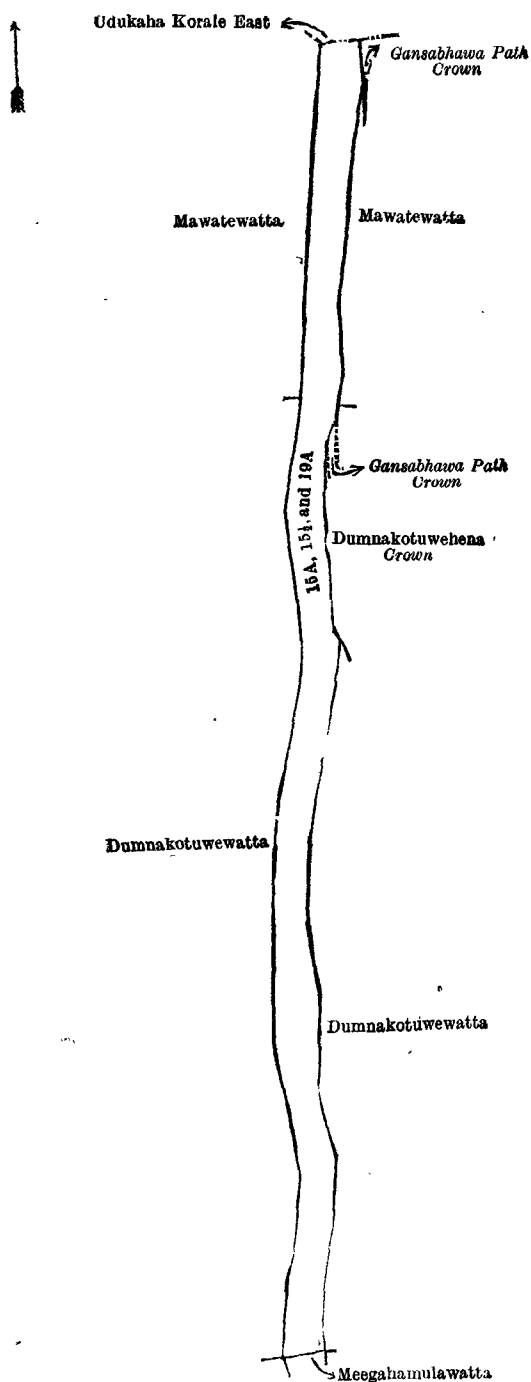
Scale of 4 Chains to an Inch.

G. K. THORNHILL,
for Surveyor-General.

II.—Preliminary plan 462.

Lot.	Name of Land.	Extent, A. R. P.
15A ..	Mawatewatta ..	0 2 0
15½ ..	Gansabawa path (road) ..	0 0 18
19A ..	Dumnakotuwwatta ..	1 2 11·25
		2 0 29·25

and bounded as follows : on the north by the boundary of the Udukaha Korale East ; on the east by the Gansabhawa path belonging to the Crown, Mawatewatta sold by the Crown, a Gansabhawa path belonging to the Crown, Dumnakotuwwatta claimed by the Crown, Dumnakotuwwatta sold by the Crown ; on the south by Meeghamulawatta claimed by Atanda Achchilage Siyatuhamy and another ; on the west by Dumnakotuwwatta sold by the Crown, Mawatewatta sold by the Crown.



Surveyor-General's Office,
Colombo, March 5, 1915.

Scale of 4 Chains to an Inch.
Kurunegala S. O. 34—1916.

G. K. THORNHILL,
for Surveyor-General.

Kurunegala Notice No. 5,810.

Notice under "The Waste Lands Ordinances of 1897, 1899, 1900, and 1903."

TAKE notice that unless within three months from April 7, 1916, the persons, if any, who claim any interest in the lands hereinafter mentioned or in any one or more of such lands or to some interest therein make claim in person or in writing to the said lands or any of them or to some interest therein to J. M. Davies, Esq., Special Officer appointed under section 28 of "The Waste Lands Ordinances of 1897, 1899, 1900, and 1903," at his office at Fort, Colombo :

Such Special Officer, in pursuance of the powers vested in him the said Ordinances, will declare by writing under his hand that the said lands, or such of them as to which no claim has been made, are the property of the Crown.

J. M. DAVIES,
Special Officer.

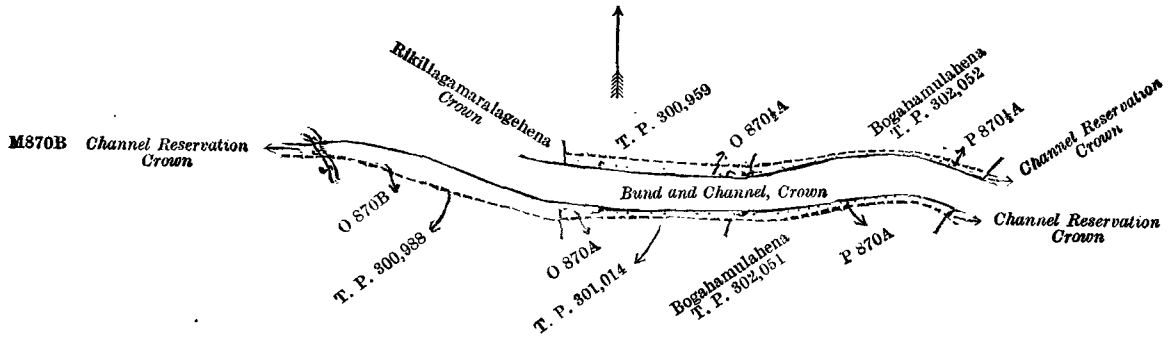
Description of the Lands referred to.

The following lots situated in the village of Peddawa, in the Mahagalboda Egoda korale of the Hiriyala hatpattu of the Kurunegala District, in the North-Western Province, as described in the annexed diagrams :—

I.—Preliminary plan 1,933.

Lot.	Name of Land.	Extent, A. R. P.	Lot.	Name of Land.	Extent, A. R. P.
N 870B ..	Channel (reservation) ..	0 0 22	P 870½A ..	Channel (reservation) ..	0 0 12
O 870A ..	Do. ..	0 0 12			
O 870½A ..	Do. ..	0 0 11			0 1 26
P 870A ..	Do. ..	0 0 9			

and bounded as follows : on the north by T. P. 300,959 ; Bogahamullahena sold by the Crown (T. P. 302,052) ; on the east by a channel reservation claimed by the Crown, a bund and channel claimed by the Crown ; channel reservation claimed by the Crown ; on the south by Bogahamulahena sold by the Crown (T. P., 302,051), T. P. 301,014, T. P. 300,988 ; on the west by a channel reservation claimed by the Crown, a bund and channel claimed by the Crown, Rikillagamalaragehena declared to be the property of the Crown under the Waste Lands Ordinances.



Surveyor-General's Office,
Colombo, May 3, 1915.

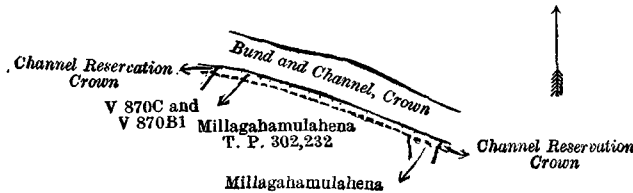
Scale of 4 Chains to an Inch.

G. K. THORNHILL,
for Surveyor-General.

II.—Preliminary plan 1,933.

Lot.	Name of Land.	Extent, A. R. P.
V 870 C ..	Channel reservation ..	0 0 16
V 870B1 ..	Do. ..	0 0 2
		0 0 18

and bounded as follows : on the north by a bund and channel claimed by the Crown ; on the east by a channel reservation claimed by the Crown ; on the south by Meellagahamulahena claimed by the Sulugal Vihare Sobita, Millagahamulahena sold by the Crown (T. P. 302,232) ; on the west by a channel reservation claimed by the Crown.



Surveyor-General's Office,
Colombo, May 3, 1915.

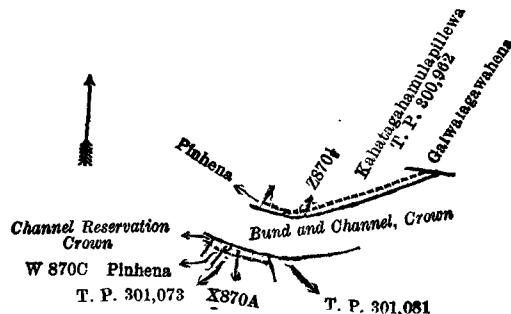
Scale of 4 Chains to an Inch.

G. K. THORNHILL,
for Surveyor-General.

III.—Preliminary plan 1,933.

Lot.	Name of Land.	Extent, A. R. P.
X 870A ..	Channel reservation ..	0 0 2
Z 870½A ..	Do. ..	0 0 6
		0 0 8

and bounded as follows : on the north by Kahatagahamulapillewa sold by the Crown (T. P. 300,962), Galwalagawahena claimed by R. Punchi Menika ; on the east by a bund and channel claimed by the Crown ; on the south by Ps. 301,081, 301,073, Pinhena (private) ; on the west by a channel reservation claimed by the Crown, a bund and channel claimed by the Crown, Pinhena (private).



Surveyor-General's Office,
Colombo, May 3, 1915.

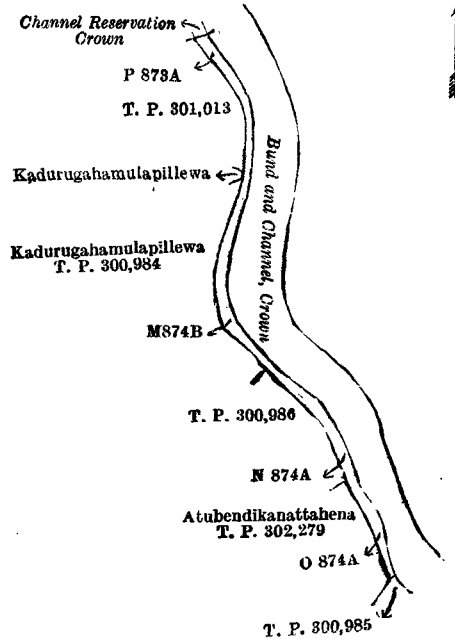
Scale of 4 Chains to an Inch.

G. K. THORNHILL,
for Surveyor-General.

IV.—Preliminary plan 1,933.

Lot.	Name of Land.	Extent, A. R. P.
M 874B ..	Channel reservation	0 0 20
N 874A ..	Do. ..	0 0 7
O 874A ..	Do. ..	0 0 5
P 873A ..	Do. ..	0 0 16
		0 1 8

and bounded as follows : on the north by a channel reservation declared to be the property of the Crown under the Waste Lands Ordinances ; on the east by a bund and channel claimed by the Crown ; on the south by (T. P. 300,935) ; on the west by Atubendikanattahena sold by the Crown (T. P. 302,279), T. P. 300,986 ; Kadurugahamulapillewa sold by the Crown (T. P. 300,984) ; Kadurugahamulapillewa (private), T. P. 301,013.



Surveyor-General's Office,
Colombo, May 3, 1915.

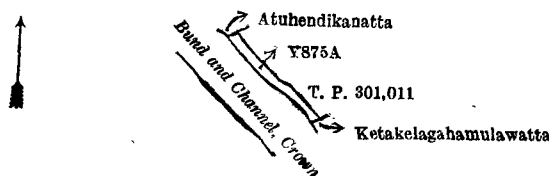
Scale of 4 Chains to an Inch.

G. K. THORNHILL,
for Surveyor-General.

V.—Preliminary plan 1,933.

Lot.	Name of Land.	Extent, A. R. P.
Y 875A ..	Galagawahena	0 0 6

and bounded as follows : on the north by Atubendikanatta sold by the Crown ; on the east by T. P. 301,011 ; on the south by Ketakelagahamulawatta (private) ; on the west by a bund and channel claimed by the Crown.



Surveyor-General's Office,
Colombo, May 3, 1915.

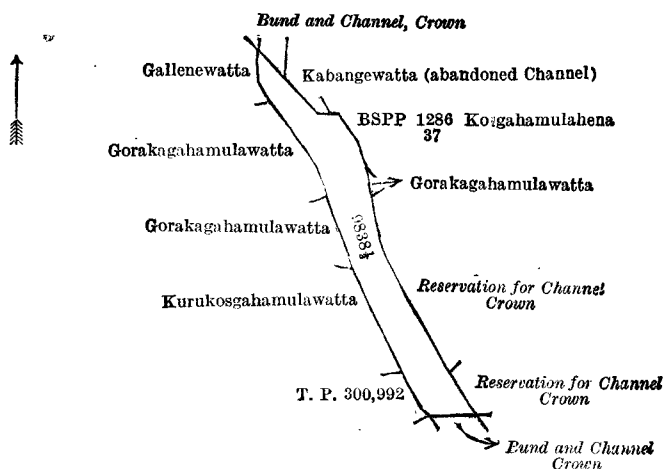
Scale of 4 Chains to an Inch.

G. K. THORNHILL,
for Surveyor-General.

VI.—Preliminary plan 1,933.

Lot.	Name of Land.	Extent, A. R. P.
9838½ ..	Bund and channel	0 3 0

and bounded as follows : on the north by a bund and channel claimed by the Crown, Kabangewatta (abandoned channel) sold by the Crown, Kosgahamulahena claimed by Ratnayaka Mudiyansele Punchi Menika ; on the east by Kosgahamulahena claimed by Ratnayaka Mudiyansele Punchi Menika, Gorokgahamulawatta (private) reservation, for channel claimed by the Crown ; on the south by bund and channel claimed by the Crown ; on the west by T. P. 300,992, Kurukosgahamulawatta claimed by Ran Menika and Punchiappu, Gorakgahamulawatta claimed by Punchihami and Punchi Menika, Gorakgahamulawatta claimed by Ran Menika, Gallenewatta claimed by Ran Menika.



Surveyor-General's Office,
Colombo, May 3, 1915.

Scale of 4 Chains to an Inch.

G. K. THORNBILL,
for Surveyor-General.

VII.—Preliminary plan 1,933.

Lot.	Name of Land.	Extent, A. R. P.
9838½	Channel and bund	5 2 33

and bounded as follows : on the north by Pinhena (private), Rikillagamaralagehena declared to be the property of the Crown under the Waste Lands Ordinances, a channel reservation claimed by the Crown, Kahatagahamulahena declared to be the property of the Crown under the Waste Lands Ordinances, Kahatagahamulahena (private), Pinhena (private), channel reservation claimed by the Crown, Galwalagawahena claimed by R. Puchi Menika, Bogahamulapillewa declared to be the property of the Crown under the Waste Lands Ordinances ; on the east by Peddawaheenamukalana claimed by the Crown, channel reservation claimed by the Crown, Peddawaheenamukalana claimed by the Crown, Bogahamulapillewa declared to be the property of the Crown under the Waste Lands Ordinances, channel reservation claimed by the Crown, bund and channel claimed by the Crown, channel reservation claimed by the Crown, Kapuhena claimed by D. Bandirala Appuhami, Peddawaheenamukalana claimed by the Crown, channel reservation claimed by the Crown, Atubendikanattehena declared to be the property of the Crown under the Waste Lands Ordinances, Atubendikanatta sold by the Crown, channel reservation claimed by the Crown, Ketakelagahamulawatta claimed by Lama Etana, Helambagahamulawatta claimed by Bandirala Ran Menika, Ambagahamulawatta and Siyambalagahamulawatta claimed by Lama Etana, channel claimed by the Crown, Ambagahamulawatta claimed by Lama Etana, Siyambalagahamulahena claimed by W. Menikrala, &c., Migahamulawatta claimed by Bandirala Lama Etana ; on the south by a bund and channel claimed by the Crown, Migahamulawatta (private), Ambagahamulawatta (private), Ambagahamulawatta and Galagawahena (private), Helambagahamulawatta claimed by R. M. Kirihami and others, Ketakelagahamulawatta claimed by W. M. Menikrala and others, Ambagahamulawatta, Galagawahena (private), Atubendikanatta sold by the Crown, Atubendikanattehena sold by the Crown, channel reservation claimed by the Crown, Bogahamulapillewa declared to be the property of the Crown under the Waste Lands Ordinances, Kahatagahamulapillewa sold by the Crown, Kamata sold by the Crown, Kahatagahamulapillewa sold by the Crown, channel reservation claimed by the Crown, Pinhena claimed by the Crown, channel reservation claimed by the Crown, Galwalehena claimed by Sulugal Vihare Sobita Unnanse ; on the west by the village limit of Nelligama.

[For Diagram see page 245.]

Uva Notice No. 5,811.

Notice under "The Waste Lands Ordinances of 1897, 1899, 1900, and 1903."

TAKE notice that unless within three months from April 7, 1916, the persons, if any, who claim any interest in the lands hereinafter mentioned or in any one or more of such lands or to some interest therein make claim in person or in writing to the said lands or any of them or to some interest therein to J. M. Davies, Esq., Special Officer appointed under section 28 of "The Waste Lands Ordinances of 1897, 1899, 1900, and 1903," at his office at Fort, Colombo :

Such Special Officer, in pursuance of the powers vested in him by the said Ordinances, will declare by writing under his hand that the said lands, or such of them as to which no claim has been made, are the property of the Crown.

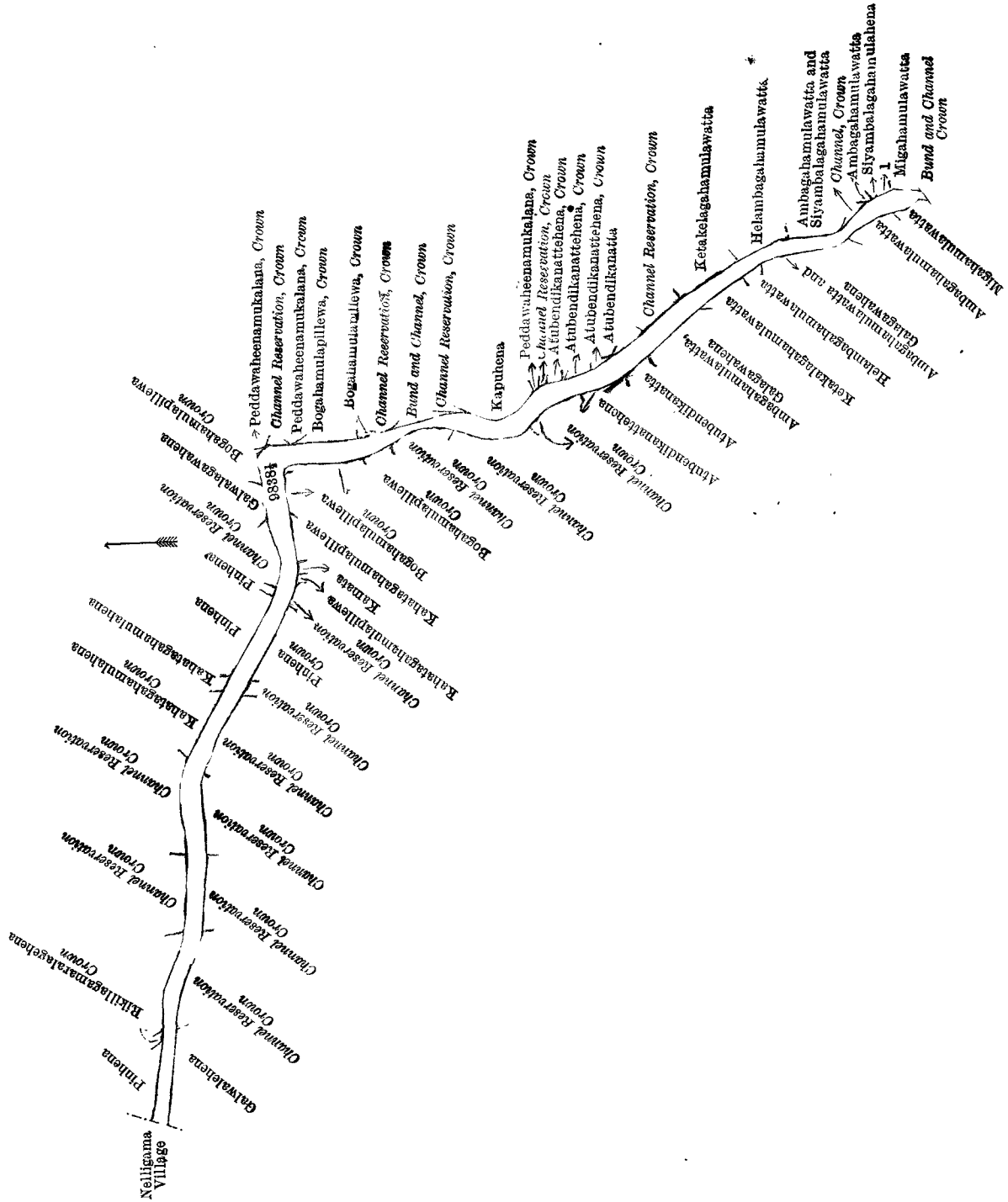
J. M. DAVIES,
Special Officer.

Description of the Lands referred to.

The following lots situated in the village of Gedawila, in the Kandukara korale of the Buttala division, in the Province of Uva, as described in the annexed diagrams :—

I.—Preliminary plan 201.

Lot.	Name of Land.	Extent, A. R. P.
45	Agalawattehena	1 0 33

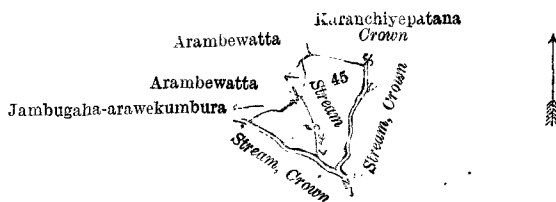


Surveyor-General's Office,
Colombo, July 14, 1915.

Scale of 8 Chains to an Inch.
Kurunegala S. O. 35—1916.

G. K. THORNHILL,
for Surveyor-General.

and bounded as follows: on the north by Karanchiyepatana to be declared the property of the Crown under the Waste Lands Ordinances; on the east and south by a stream to be declared the property of the Crown under the Waste Lands Ordinances; on the west by Jambugaha-arawekumbura claimed by Hitihamy Mudiyanselege Ukku Banda and others; Arambewatta claimed by Kandekumburagedera Hitihamy Mudiyanselege Tissahamy, Arambewatta claimed by Hitihamy Mudiyanselege Tissahamy and others.



Surveyor-General's Office,
Colombo, January 18, 1916.

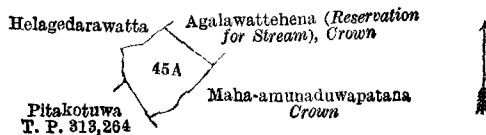
Scale of 8 Chains to an Inch.

G. K. THORNHILL,
for Surveyor-General.

II.—Preliminary plan 201.

Lot.	Name of Land.	Extent, A. R. P.
45A	Agalawattahena	0 3 11

and bounded as follows : on the north by Helagedarawatta claimed by Hitihamy Mudiyansele Appuhamy, Agalawattahena (reservation for stream) to be declared the property of the Crown under the Waste Lands Ordinances ; on the east by Maha-amunaduwapatana to be declared the property of the Crown under the Waste Lands Ordinances ; on the south by Maha-amunaduwapatana to be declared the property of the Crown under the Waste Lands Ordinances ; Pitakotuwa (T. P. 313,264) sold by the Crown ; on the west by Pitakotuwahena (T. P. 313,264) sold by the Crown ; Helagedarawatta claimed by Hitihamy Mudiyansele Appuhamy.



Surveyor-General's Office,
Colombo, January 18, 1916.

Scale of 8 Chains to an Inch.

G. K. THORNHILL,
for Surveyor-General.

Uva S. O. 2—1916.