

# Ceylon Government Gazette

Published by Authority.

No. 6,788 — FRIDAY, APRIL 14, 1916.

PART I.—General: Minutes, Proclamations, Appointments, and General Government Notifications.  
 PART II.—Legal and Judicial.  
 PART III.—Provincial Administration.  
 PART IV.—Land Settlement.  
 PART V.—Mercantile, Marine, Municipal, Local, &c.

*Separate paging is given to each Part, in order that it may be filed separately.*

## Part IV. — Land Settlement.

	PAGE		PAGE
Final Orders .. .. .	247	Preliminary Notices .. .. .	260

### FINAL ORDERS.

#### Kurunegala S. O. No. 1,295.

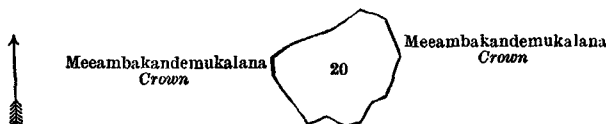
Order under Section 2 of "The Waste Lands Ordinances of 1897, 1899, 1900, and 1903,"  
 declaring Land to be Crown Property.

In the matter of the land commonly called or known as Minipittaniya (cemetery), situate in the village of Medagampola, in the Udukaha Korale East of the Dambadeni hatpattu of the Kurunegala District, in the North-Western Province, and of "The Waste Lands Ordinances of 1897, 1899, 1900, and 1903."

THE notice required by section 1 of "The Waste Lands Ordinances of 1897, 1899, 1900, and 1903," having been duly published in manner prescribed by that section in respect of the above-named land (*vide* Notice No. 5,251), and no claim having been made to the said land or to any interest therein within the period of three months from the date specified in the said notice, I, John Murray Davies, Special Officer appointed under section 28 of the said Ordinances, under and by virtue of the powers vested in me in that behalf by section 2 of the said Ordinances, do hereby on February 16, 1916, order and declare that the said land, as more fully described herein below, situate in the village of Medagampola, in the Udukaha Korale East of the Dambadeni hatpattu of the Kurunegala District, in the North-Western Province, and shown as lot 20 in preliminary plan 458 and in the annexed diagram, and containing in extent 1 rood and 28 perches, is the property of the Crown.

#### *Description of the Land referred to.*

The land commonly called or known as Minipittaniya (cemetery), situated in the village of Medagampola, in the Udukaha Korale East of the Dambadeni hatpattu of the Kurunegala District, in the North-Western Province, and containing in extent 1 rood and 28 perches, and shown as lot 20 in preliminary plan 458 and in the annexed diagram; and bounded as follows: on the north, east, south, and west by Meeambakandemukalana claimed by the Crown.



Surveyor-General's Office,  
 Colombo, January 6, 1916.

Scale of 4 Chains to an Inch.

G. K. THORNHILL,  
 for Surveyor-General.

February 16, 1916.

J. M. DAVIES,  
 Special Officer.

**Kurunegala S. O. No. 1,296.**

**Order under Section 2 of "The Waste Lands Ordinances of 1897, 1899, 1900, and 1903,"  
declaring Lands to be Crown Property.**

In the matter of the lands commonly called or known as Ela, Kuda-oya (part), road, &c., situate in the village of Galdeniya, in the Udukaha Korale South of the Dambadeni hatpattu of the Kurunegala District, in the North-Western Province, and of "The Waste Lands Ordinances of 1897, 1899, 1900, and 1903."

THE notice required by section 1 of "The Waste Lands Ordinances of 1897, 1899, 1900, and 1903," having been duly published in manner prescribed by that section in respect of the above-named lands (*vide* Notice No. 5,669), and no claim having been made to the said lands or to any interest therein within the period of three months from the date specified in the said notice, I, Thomas Graham Willett, Special Officer appointed under section 28 of the said Ordinances, under and by virtue of the powers vested in me in that behalf by section 2 of the said Ordinances, do hereby on February 22, 1916, order and declare that the said lands, as more fully described herein below, situate in the village of Galdeniya, in the Udukaha Korale South of the Dambadeni hatpattu of the Kurunegala District, in the North-Western Province, and shown as lots 2½, 2⅓, 3½, 12½, 5½, 5¼, 8½, 20½, 25½, 25¼, 27½, 8½ in preliminary plan 492, and in the annexed diagrams, and containing in extent 30 acres 2 roods and 3 perches, are the property of the Crown.

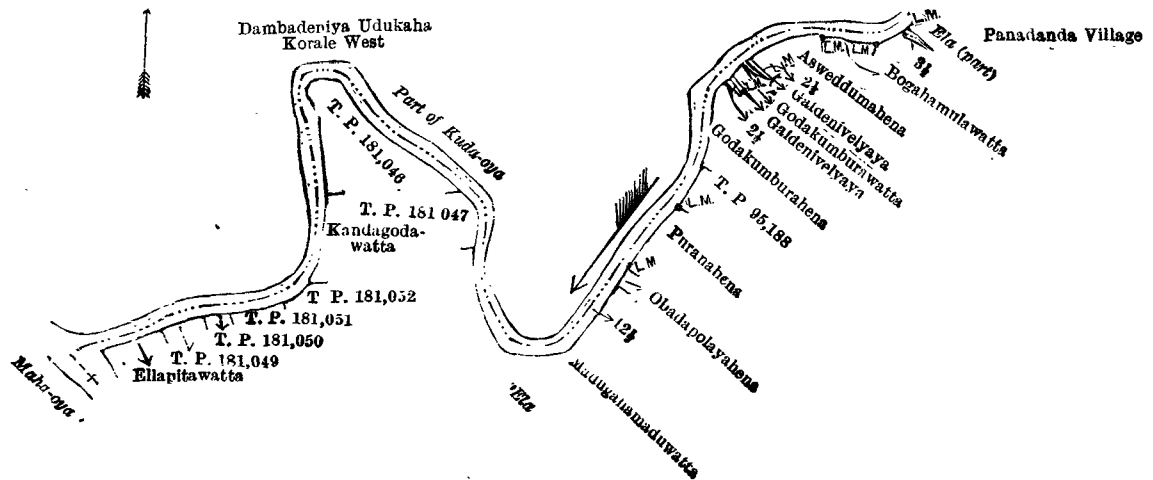
*Description of the Lands referred to.*

The following lots situated in the village of Galdeniya, in the Udukaha Korale South of the Dambadeni hatpattu of the Kurunegala District, in the North-Western Province, as described in the annexed diagrams :—

I.—Preliminary plan 492.

Lot.	Name of Land.	Extent, A. R. P.	Lot.	Name of Land.	Extent, A. R. P.
2½	Ela	0 0 4	12½	Kuda-oya (part)	7 1 30
2⅓	Do.	0 0 6			
3½	Do.	0 0 8			7 2 8

and bounded as follows : on the north by the boundary of Dambadeniya-Udukaha Korale West (part of Kuda-oya) ; on the east by part of ela (the village limit of Panadanda) ; on the south by Bogahamulawatta claimed by Amarasin Achchilai Appuhamy, Asweddumahena claimed by A. Punchi Menika and others, Galdeniwelyaya claimed by A. Appuhamy and others, Godakumburawatta claimed by Ungurala and another, Galdenivelyaya claimed by A. Appuhamy and another, Godakumburahena claimed by A. Appuhamy and Ungurala, T. P. 95,188, Puranahena claimed by A. Kiri Menika, Obadapalayahena claimed by Wickrama Achchilawalage Hendrick Appu and another ; Madugahamaduwwatta claimed by W. Hendrick Appu, an ela, T. P. 181,048, T. P. 181,047, T. P. 181,046, Kandagodawatta claimed by P. D. J. Amarasekera, T. P. 181,052, T. P. 181,051, T. P. 181,050, T. P. 181,049, Ellapitawatta claimed by R. Selanchi Appu and another ; on the west by the Maha-oya.



Surveyor-General's Office,  
Colombo, February 15, 1915.

Scale of 16 Chains to an Inch.

G. K. THORNHILL,  
for Surveyor-General.

II.—Preliminary plan 492.

Lot.	Name of Land.	Extent, A. R. P.
5½	Road	0 0 9

and bounded as follows : on the north by Tavarunwattayaya (private) ; on the east by T. P. 95,186 ; on the south by the village limit of Kanamiwala ; on the west by an ela.



Surveyor-General's Office,  
Colombo, February 15, 1915.

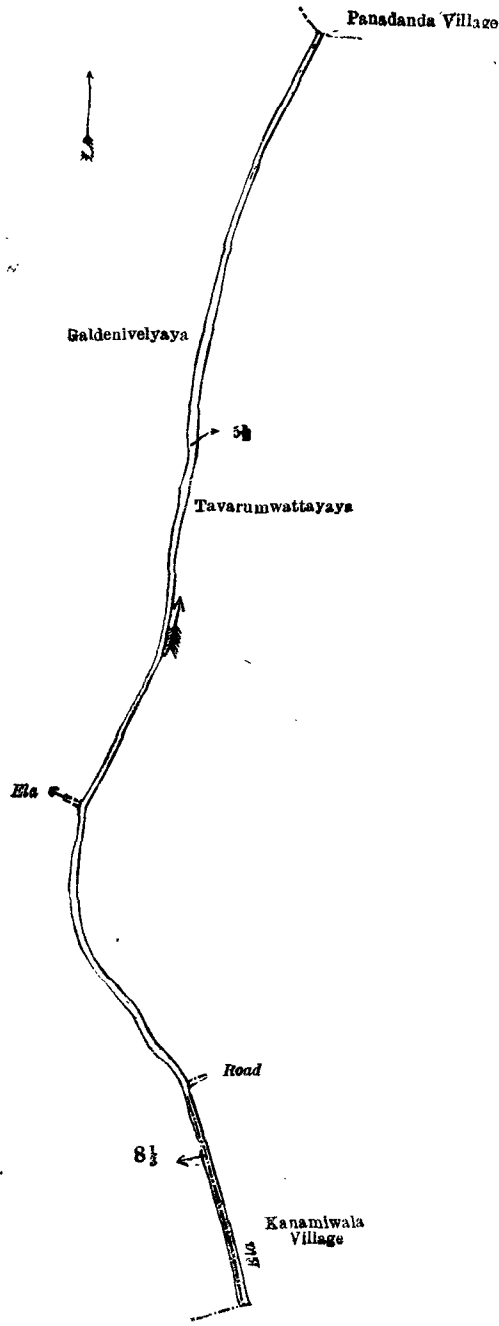
Scale of 4 Chains to an Inch.

G. K. THORNHILL,  
for Surveyor-General.

III.—Preliminary plan 492.

Lot.	Name of Land.	Extent, A. R. P.
5½	Ela	0 1 5
8½	Do.	0 0 6
		0 1 11

and bounded as follows : on the north by the village limit of Panadanda ; on the east by Tavarunwattayaya claimed by A. Appuhami and others, the village limit of Kanamiwala (an ela) ; on the south by the village limit of Kanamiwala ; on the west by Galdenivelyaya claimed by A. Appuhami and others.



Surveyor-General's Office,  
Colombo, February 15, 1915.

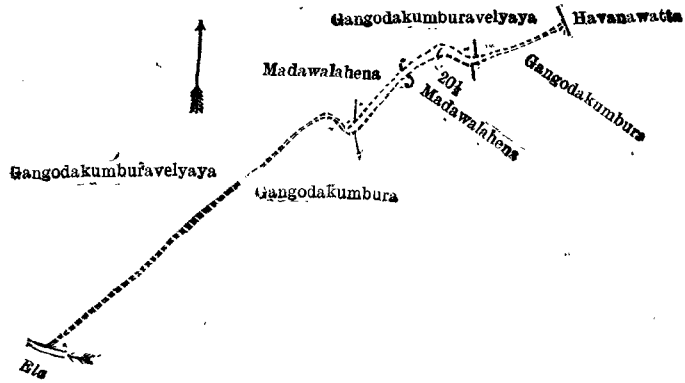
Scale of 4 Chains to an Inch.

G. K. THORNHILL,  
for Surveyor-General.

IV.—Preliminary plan 492.

Lot.	Name of Land.	Extent, A. R. P.
20½	Road	0 0 17

and bounded as follows : on the north by Gangodakumburavelyaya claimed by A. Ungurala and others, Madawalahena claimed by A. Samel Appu and W. Hendrick Appu, Gangodakumburavelyaya claimed by A. Ungurala and others ; on the east by Havanawatta claimed by A. Samel Appu and another ; on the south by Gangodakumbura claimed by A. Ungurala and others, Madawalahena claimed by A. Ungurala and another, Gangodakumbura claimed by A. Ungurala and others ; on the west by an ela.



Surveyor-General's Office,  
Colombo, February 15, 1915.

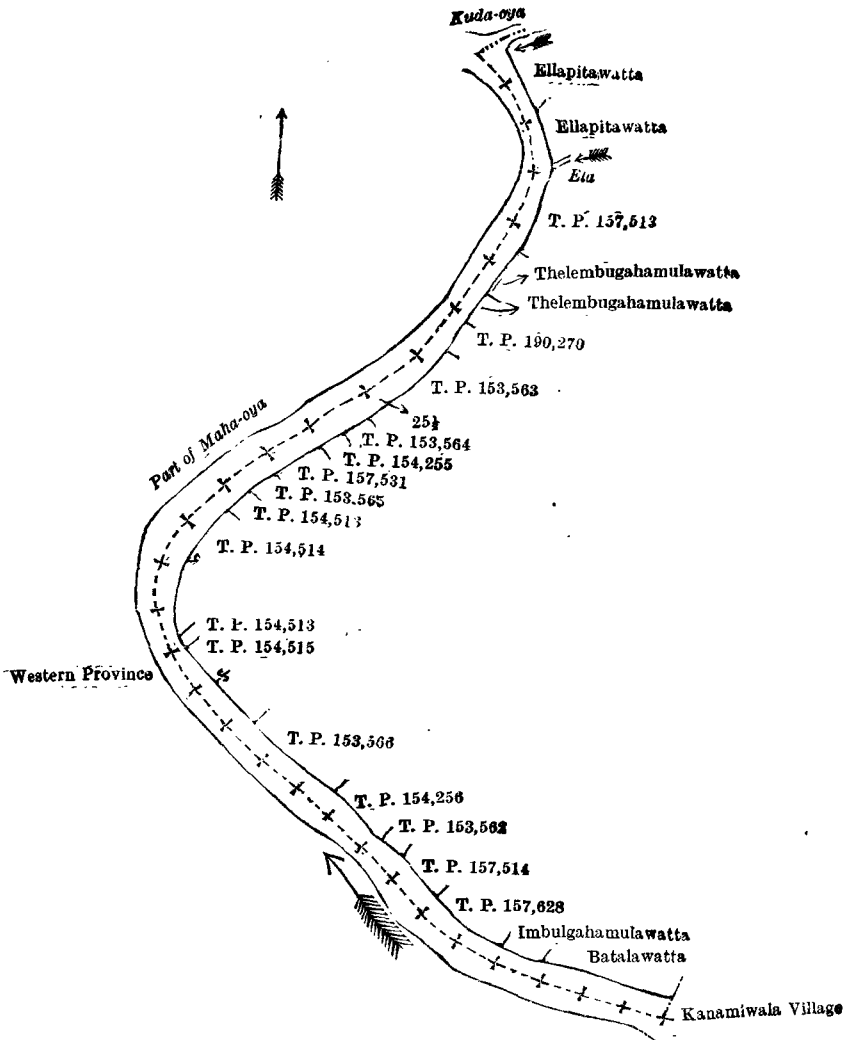
Scale of 4 Chains to an Inch.

G. K. THORNHILL,  
for Surveyor-General.

V.—Preliminary plan 492.

Lot.	Name of Land.	Extent, A. R. P.
25½	Maha-oya (part)	21 1 34

and bounded as follows : on the north by the Kuda-oya ; on the east by Ellapitawatta claimed by Salanchi Appu and another, an ela, T. P. 157,513, Thelembugahamulawatta claimed by P. D. J. Amarasekara, T. Ps. 190,270, 153,563, 153,564, 154,255, 157,531, 153,565, 154,513, 154,514, 154,515, 154,515, 153,566, 154,256, 153,562, 157,514, 157,628, Imbulgahamulawatta claimed by P. D. J. Amarasekara, Batalawatta claimed by ditto, the village limit of Kanamiwala ; on the south and west by the boundary of the Western Province (part of Maha-oya).



Surveyor-General's Office,  
Colombo, February 15, 1915.

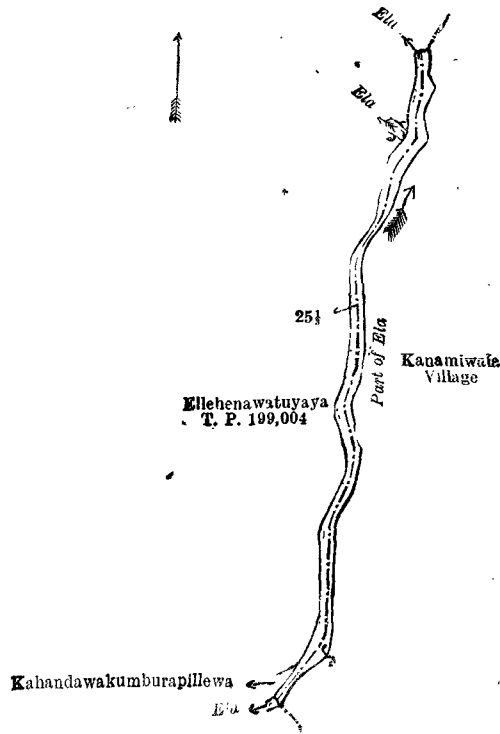
Scale of 16 Chains to an Inch.

G. K. THORNHILL,  
for Surveyor-General.

VI.—Preliminary plan 492.

Lot.	Name of Land.	Extent, A. R. P.
25½	Ela	0 0 28

and bounded as follows : on the north by an ela ; on the east by the village limit of Kanamiwala (part of ela) ; on the south by an ela ; on the west by Kahankumburapillewa claimed by R. Salanchi Appu and another, T. P. 199,004 Ellehenewatuyaya (private), an ela.



Surveyor-General's Office,  
Colombo, February 15, 1915.

Scale of 4 Chains to an Inch.

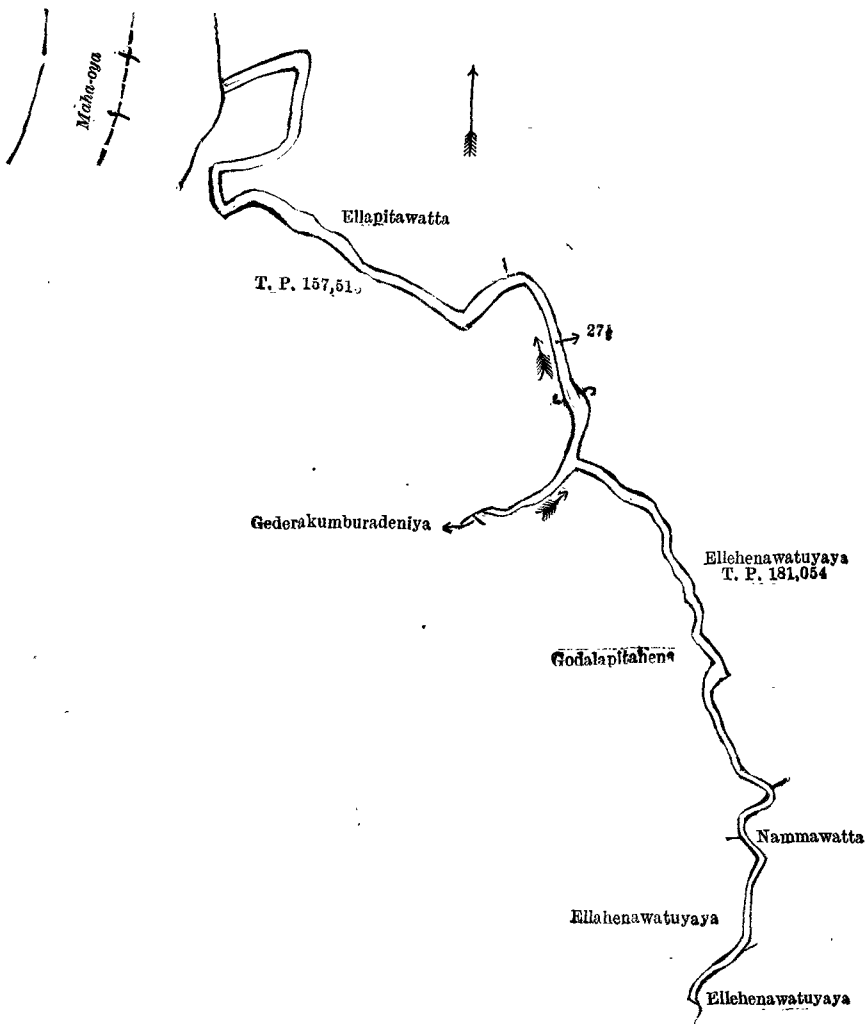
G. K. THORNHILL,  
for Surveyor-General.

VII.—Preliminary plan 492.

Lot.	Name of Land.
27½	Polgahamula-ela

Extent, A. R. P.  
0 2 13

and bounded as follows: on the north by Ellapitawatta claimed by Salanchi Appu and Thelani Appu; on the east by Ellehenawatuyaya (private), T. P. 181,054, Nammawatta claimed by R. Salanchi Appu and Thelani Appu, Ellehenawatuyaya (private); on the south by Ellehenawatuyaya (private); on the west by Ellehenawatuyaya (private); Godalapitahena claimed by P. D. J. Amarasekara, Gederakumburadeniya claimed by ditto, T. P. 157,513, the Maha-oya.



Surveyor-General's Office,  
Colombo, February 15, 1915.

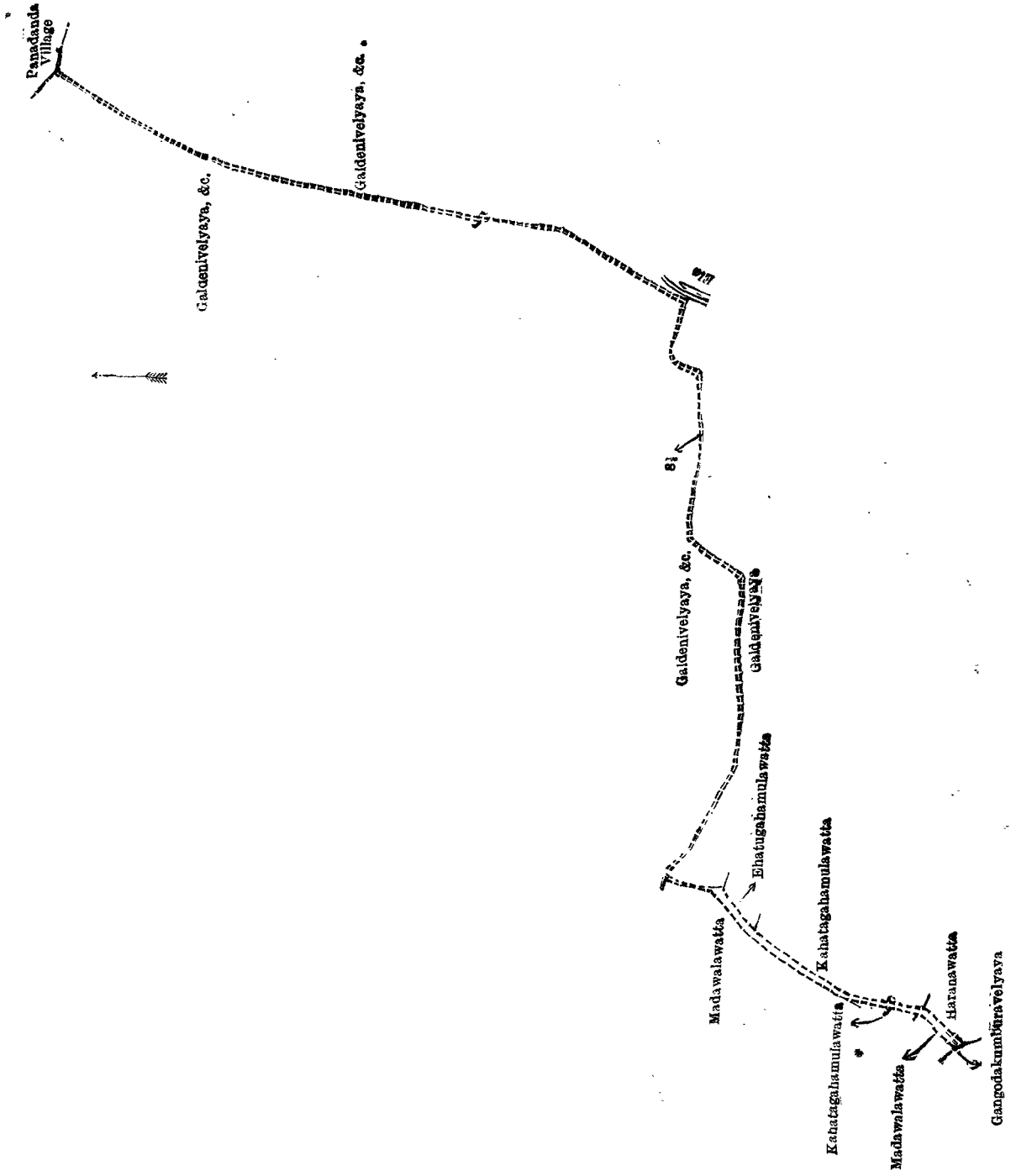
Scale of 4 Chains to an Inch.

G. K. THORNHILL,  
for Surveyor-General.

VIII.—Preliminary plan 492.

Lot. 8½	.. Road	Name of Land.	Extent, A. R. P. 0 1 3
------------	---------	---------------	---------------------------

and bounded as follows: on the north by Galdeniwelyaya, &c., (private), the village limit of Panadanda; on the east by Galdeniwelyaya (private), an *ela*; on the south by Galdeniwelyaya (private), Ehatugamulawatta (private), Kahatagahamulawatta claimed by Amarasin Arachchige Mudalihami, Vidane, Havanawatta (private); on the west by Gangodakumburawelyaya (private), Madawalawatta (private), Kahatagahamulawatta claimed by A. Mudalihami, Vidane, Madawalawatta (private).



Surveyor-General's Office,  
Colombo, February 15, 1915.

Scale of 4 Chains to an Inch.

G. K. THORNHILL,  
for Surveyor-General.

February 22, 1916.

T. G. WILLET,  
Special Officer.

**Kurunegala S. O. No. 1,297.**

**Order under Section 2 of "The Waste Lands Ordinances of 1897, 1899, 1900, and 1903,"  
declaring Lands to be Crown Property.**

In the matter of the lands commonly called or known as Talgahamulamukalana, Mahapara (road), &c., situate in the village of Urulemulla, in the Udukaha Korale South of the Dambadeni hatpattu of the Kurunegala District, in the North-Western Province, and of "The Waste Lands Ordinances of 1897, 1899, 1900, and 1903."

THE notice required by section 1 of "The Waste Lands Ordinances of 1897, 1899, 1900, and 1903," having been duly published in manner prescribed by that section in respect of the above-named lands (*vide* Notice No. 5,675), and no claim having been made to the said lands or to any interest therein within the period of three months from the date specified in the said notice, I, Thomas Graham Willett, Special Officer appointed under section 28 of the said Ordinances, under and by virtue of the powers vested in me in that behalf by section 2 of the said Ordinances, do hereby on February 22, 1916, order and declare that the said lands, as more fully described herein below, situate in the village of Urulemulla, in the Udukaha Korale South of the Dambadeni hatpattu of the Kurunegala District, in the North-Western Province, and shown as lots 1, 28½, 10A, 19A in preliminary plan 467, and in the annexed diagrams, and containing in extent 3 acres and 25 perches, are the property of the Crown.

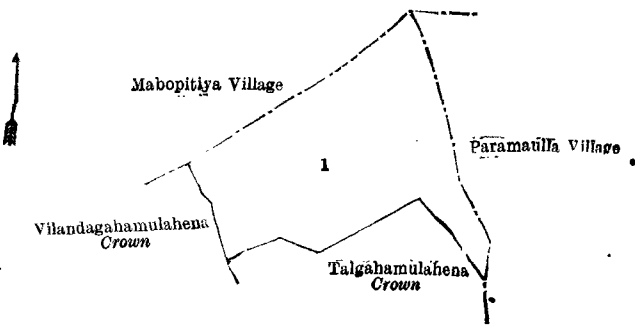
*Description of the Lands referred to.*

The following lots situated in the village of Urulemulla, in the Udukaha Korale South of the Dambadeni hatpattu of the Kurunegala District, in the North-Western Province, as described in the annexed diagrams:—

**I.—Preliminary plan 467.**

Lot.	Name of Land.	Extent, A. R. P.
1	Talgahamulamukalana	1 2 36

and bounded as follows: on the north by the village limit of Mabopitiya; on the east by the village limit of Paramaulla; on the south by Talgahamulahena claimed by the Crown; on the west by Vilandagahamulahena claimed by the Crown.



Surveyor-General's Office,  
Colombo, March 5, 1915.

Scale of 4 Chains to an Inch.

G. K. THORNHILL,  
for Surveyor-General.

**II.—Preliminary plan 467.**

Lot.	Name of Land.	Extent, A. R. P.
28½	Mahapara (road)	1 0 32


and bounded as follows: on the north by the village limit of Mabopitiya (the road from Giriulla to Alawwa), Ihala Dewelpothawatta (road reservation) claimed by Ratnayaka Arachchilage Dingiri Menika, Narangahamulawatta (road reservation) claimed by the Crown, Ratmaldeniyawatta (road reservation) claimed by the Crown, Ratmaldeniyahena (road reservation) claimed by Liyana Arachchilage Allis Perera and others, Udaratmalekumbura claimed by Peiris Appu, Meddelandehena (road reservation) claimed by the Crown, Eyawetunahenawatta claimed by Dahanayaka Achillage Dingiri Menika and others, Kahatagahamulawatta claimed by ditto, Andagalahena (road reservation) claimed by Ratnayake Achillage Anasadahamy, Kamatgodellawatta (road reservation) claimed by Singapuliachillage Ran Menika and another, Kamatgodellawatta claimed by ditto, Kamatgodellawatta (road reservation) claimed by ditto, Galagawawatta, &c., claimed by Punchappuhamy and others; on the east by the village limit of Paramaulla; on the south by Galahitiyawekumbura (acquisition for road) belonging to the Crown, Asweddumekumburuyaya claimed by Kiri Menika and others, Kamatgodellawatta claimed by Dahanayake Achillage Dingiri Menika and another, Kahatagahamulawatta claimed by Thegis Appu, Kebellagahakumburepillewa (road reservation) claimed by Dahanayaka Achillage Dingiri Menika and another, Meddelandewatta (road reservation) claimed by the Crown, Asweddumekumburuyaya claimed by Kiri Menika and others, Ratmaldeniyapillewa (road reservation) claimed by K. Sedris; on the west by Narangahamulawatta (road reservation) claimed by the Crown, Welikadapitiyewatta (road reservation) claimed by the Crown.

[For Diagram see page 254.]

**III.—Preliminary plan 467.**

Lot.	Name of Land.	Extent, A. R. P.
10A	Ratmaldeniyahena (road reservation)	0 0 5

and bounded as follows: on the north by Ratmaldeniyahena belonging to the Crown; on the east by Udaratmalekumbura claimed by Peiris Appu; on the south by the road from Alawwa to Giriulla; on the west by Ratmaldeniyawatta belonging to the Crown.



Surveyor-General's Office,  
Colombo, March 5, 1915.

Scale of 4 Chains to an Inch.

G. K. THORNHILL,  
for Surveyor-General.

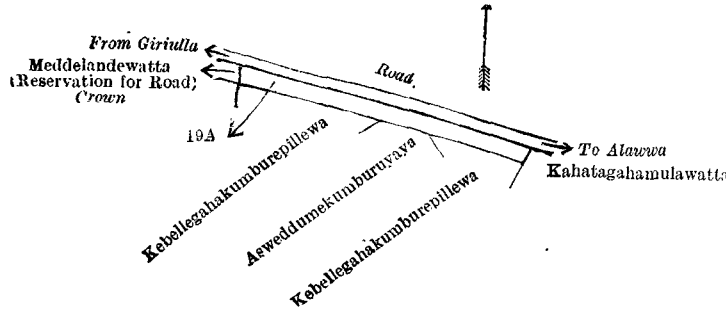




IV.—Preliminary plan 467.

Lot.	Name of Land.	Extent, A. R. P.
19A	Kebellegahakumburepillewa (road reservation)	0 0 32

and bounded as follows: on the north by the road from Giriulla to Alawwa; on the east by Kahatagahamulawatta claimed by Thegis Appu; on the south by Kebellegahakumburepillewa claimed by Dahanayake Achchilage Dingiri Menika and Appu Singho, Asweddumekumburuyaya claimed by Kiri Menika and others, Kebellegahakumburepillewa claimed by Dahanayake Achchilage Dingiri Menika and Appusingho; on the west by Meddelandawatta (reservation for road) belonging to the Crown.



Surveyor-General's Office,  
Colombo, March 5, 1915,

Scale of 4 Chains to an Inch.

G. K. THORNHILL,  
for Surveyor-General.

February 22, 1916.

T. G. WILLETT,  
Special Officer.

Uva S. O. No. 2,004.

Order under Section 4, Sub-section (1), of "The Waste Lands Ordinances of 1897, 1899, 1900, and 1903," admitting Land to be Private Property.

In the matter of the land commonly called or known as Bogahalandehena, situate in the village of Degalarambe, in the Kandukara korale of the Buttala division, in the Province of Uva, and of "The Waste Lands Ordinances of 1897, 1899, 1900, and 1903."

WHEREAS in pursuance of section 1 of the said Ordinances it was duly notified on January 17, 1913, that if no claim to the land commonly called or known as Bogahalandehena, situate in the village of Degalarambe, in the Kandukara korale of the Buttala division, in the Province of Uva, containing in extent 3 acres and 5 perches, and shown as lot 3K in preliminary plan 256, and in the annexed diagram, was made to John Murray Davies, Special Officer appointed under section 28 of the said Ordinances, within the period of three months from the date specified in such notice, such land would be declared the property of the Crown, and dealt with on account of the Crown (*vide* Notice No. 4,707):

And whereas (1) Wanasingha Mudiyansele Yahapathami Gamarala, (2) ditto Tissahami Gamarala made claim thereto, and I, John Murray Davies, Special Officer appointed under section 28 of the said Ordinances, made due inquiry into such claim, and whereas the said two claimants and I, with the consent of His Excellency the Governor, came to an agreement in writing dated June 9, 1913, whereby it was agreed that Wanasinghe Mudiyansele Banda shall be declared the owner of the said land, and I do hereby admit the claim of the said Wanasinghe Mudiyansele Banda to the said land, as more fully described herein below, under section 4, sub-section (1), of the said Ordinances.

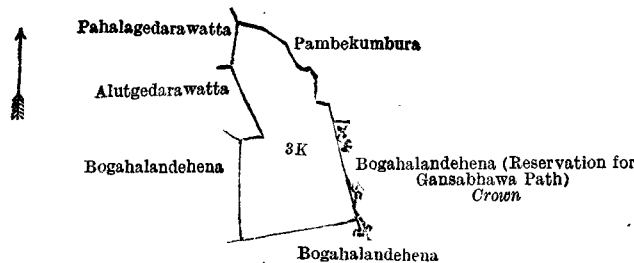
Description of the Land referred to.

The following lot situated in the village of Degalarambe, in the Kandukara korale of the Buttala division, in the Province of Uva, as described in the annexed diagram:—

Preliminary plan 256.

Lot.	Name of Land.	Extent, A. R. P.
3K	Bogahalandehena	3 0 5

and bounded as follows: on the north by Pambekumbura claimed by Kiriwante Gamarala and others; on the east by Pambekumbura claimed by Kiriwante Gamarala and others, Bogahalandehena (reservation for Gansabhawa path) to be declared the property of the Crown under the Waste Lands Ordinances, a footpath, Bogahalandehena (reservation for Gansabhawa path) to be declared the property of the Crown under the Waste Lands Ordinances; on the south by Bogahalandehena to be declared the property of Wanasingha Mudiyansele Tissahami Gamarala under the Waste Lands Ordinances; on the west by Bogahalandehena to be declared the property of Wanasingha Mudiyansele Maha Ganeti under the Waste Lands Ordinances, Alutgedarawatta claimed by Wanasingha Mudiyansele Mutu Menika, Pahalagedarawatta claimed by Wanasingha Mudiyansele Yahapathami Gamarala and others.



Surveyor-General's Office,  
Colombo, November 16, 1915.

Scale of 8 Chains to an Inch.

G. K. THORNHILL  
for Acting Surveyor-General.

February 15, 1916.

J. M. DAVIES,  
Special Officer.

## Uva S. O. No. 2,005.

**Order under Section 4, Sub-section (1), of "The Waste Lands Ordinances of 1897, 1899, 1900, and 1903," admitting Land to be Private Property.**

In the matter of the land commonly called or known as Ratpahehena, situate in the village of Degalarambe, in the Kandukara korale of the Buttala division, in the Province of Uva, and of "The Waste Lands Ordinances of 1897, 1899, 1900, and 1903."

WHEREAS in pursuance of section 1 of the said Ordinances it was duly notified on January 17, 1913, that if no claim to the land commonly called or known as Ratpahehena, situate in the village of Degalarambe, in the Kandukara korale of the Buttala division, in the Province of Uva, containing in extent 5 acres, and shown as lot 3H in preliminary plan 256, and in the annexed diagram, was made to John Murray Davies, Special Officer appointed under section 28 of the said Ordinances, within the period of three months from the date specified in such notice, such land would be declared the property of Crown, and dealt with on account of the Crown (*vide* Notice No. 4,707):

And whereas (1) Wanasinghe Mudiyansele Yahapathami Gamarala, (2) ditto Tissahami Gamarala made claim thereto, and I, John Murray Davies, Special Officer appointed under section 28 of the said Ordinances, made due inquiry into such claim, and whereas the said two claimants, and I, with the consent of His Excellency the Governor, came to an agreement in writing dated June 9, 1913, whereby it was agreed that Ratnayaka Mudiyansele Panchirala should be declared the owner of the said land, and whereas the said Ratnayaka Mudiyansele Panchirala has died leaving as heirs (1) Ratnayaka Mudiyansele Hudu Menika, (2) ditto Ran Menika, (3) ditto Mutu Menika, (4) ditto Ganeti, (5) ditto Kiri Banda, I do hereby admit the claim of the said heirs (1) to (5) to the said land, as more fully described herein below, under section 4, sub-section (1), of the said Ordinances.

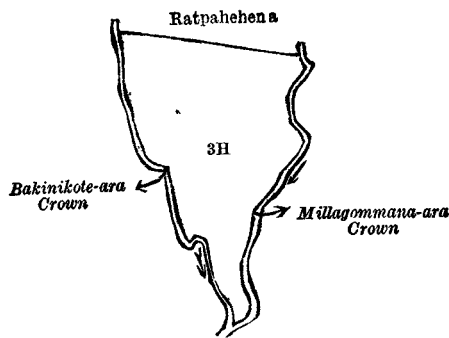
*Description of the Land referred to.*

The following lot situated in the village of Degalarambe, in the Kandukara korale of the Buttala division, in the Province of Uva, as described in the annexed diagram:—

## Preliminary plan 256.

Lot.	Name of Land.	Extent, A. R. P.
3H	Ratpahehena	5 0 0

and bounded as follows: on the north by Ratpahehena to be declared the property of Ratnayaka Mudiyansele Heen Ganeti and others under the Waste Lands Ordinances; on the east by Millagommana-ara to be declared the property of the Crown under the Waste Lands Ordinances; on the south by Millagommana-ara to be declared the property of the Crown under the Waste Lands Ordinances, Bakinikote-ara to be declared the property of the Crown under the Waste Lands Ordinances; on the west by Bakinikote-ara to be declared the property of the Crown under the Waste Lands Ordinances,



Surveyor-General's Office,  
Colombo, November 16, 1915.

Scale of 8 Chains to an Inch.

G. K. THORNHILL,  
for Acting Surveyor-General.

J. M. DAVIES,  
Special Officer.  
February 15, 1916.

## Uva S. O. No. 2,006.

**Order under Section 4, Sub-section (1), of "The Waste Lands Ordinances of 1897, 1899, 1900, and 1903," admitting Land to be Private Property.**

In the matter of the land commonly called or known as Bogahalandehena, situate in the village of Degalarambe, in the Kandukara korale of the Buttala division, in the Province of Uva, and of "The Waste Lands Ordinances of 1897, 1899, 1900, and 1903."

WHEREAS in pursuance of section 1 of the said Ordinances it was duly notified on January 17, 1913, that if no claim to the land commonly called or known as Bogahalandehena, situate in the village of Degalarambe, in the Kandukara korale of the Buttala division, in the Province of Uva, containing in extent 4 acres and 1 perch, and shown as lot 3N in preliminary plan 256, and in the annexed diagram, was made to John Murray Davies, Special Officer appointed under section 28 of the said Ordinances, within the period of three months from the date specified in such notice, such land would be declared the property of Crown, and dealt with on account of the Crown (*vide* Notice No. 4,707):

And whereas (1) Wanasinghe Mudiyansele Yahapathami Gamarala, (2) ditto Tissahami Gamarala made claim thereto, and I, John Murray Davies, Special Officer appointed under section 28 of the said Ordinances, made due inquiry into such claim, and whereas the said two claimants and I, with the consent of His Excellency the Governor, came to an agreement in writing dated June 9, 1913, whereby it was agreed that Wanasingha Mudiyansele Ukku Banda should be declared the owner of the said land, I do hereby admit the claim of the said Wanasinghe Mudiyansele Ukku Banda to the said land, as more fully described herein below, under section 4, sub-section (1), of the said Ordinances.

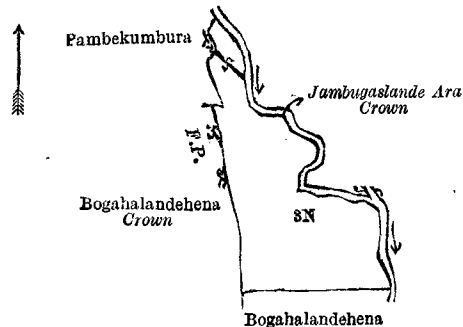
*Description of the Land referred to.*

The following lot situated in the village of Degalarambe, in the Kandukara korale of the Buttala division, in the Province of Uva, as described in the annexed diagram :—

## Preliminary plan 256.

Lot.	Name of Land.	Extent, A. R. P.
3N	Bogahalandehena (Exclusive of the footpath and the stream passing through the land.)	4 0 1

and bounded as follows : on the north and east by Jambugaslande-ara to be declared the property of the Crown under the Waste Lands Ordinances ; on the south by Bogahalandehena to be declared the property of Wijeratna Mudiyanseleage Ahangama under the Waste Lands Ordinances ; on the west by Bogahalandehena to be declared the property of the Crown under the Waste Lands Ordinances, Pambekumbura claimed by Kiriwante Gamarala and others.



Surveyor-General's Office,  
Colombo, November 16, 1915.

Scale of 8 Chains to an Inch.

G. K. THORNHILL,  
for Acting Surveyor-General.

J. M. DAVIES,  
Special Officer.

February 15, 1916.

**Uva S. O. No. 2,007.**

**Order under Section 4, Sub-section (1), of "The Waste Lands Ordinances of 1897, 1899, 1900, and 1903,"  
admitting Land to be Private Property.**

In the matter of the land commonly called or known as Bogahalandehena, situate in the village of Degalarambe, in the Kandukara korale of the Buttala division, in the Province of Uva, and of "The Waste Lands Ordinances of 1897, 1899, 1900, and 1903."

WHEREAS in pursuance of section 1 of the said Ordinances it was duly notified on January 17, 1913, that if no claim to the land commonly called or known as Bogahalandehena, situate in the village of Degalarambe, in the Kandukara korale of the Buttala division, in the Province of Uva, containing in extent 4 acres and 2 perches, and shown as lot 3 O in preliminary plan 256, and in the annexed diagram, was made to John Murray Davies, Special Officer appointed under section 28 of the said Ordinances, within the period of three months from the date specified in such notice, such land would be declared the property of Crown, and dealt with on account of the Crown (*vide* Notice No. 4,707) :

And whereas (1) Wanasinghe Mudiyanseleage Yahapathami Gamarala, (2) ditto Tissahami Gamarala made claim thereto, and I, John Murray Davies, Special Officer appointed under section 28 of the said Ordinances, made due inquiry into such claim, and whereas the said two claimants, and I, with the consent of His Excellency the Governor, came to an agreement in writing dated June 9, 1913, whereby it was agreed that Wijeratna Mudiyanseleage Ahangama should be declared the owner of the said land, I do hereby admit the claim of the said Wijeratna Mudiyanseleage Ahangama to the said land, as more fully described herein below, under section 4, sub-section (1), of the said Ordinances.

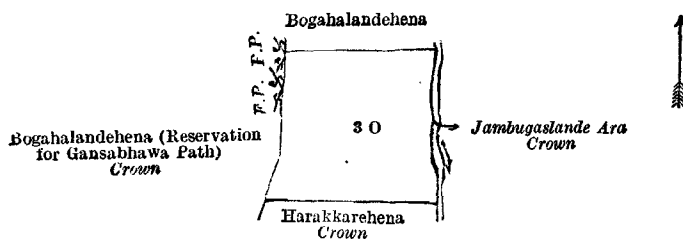
*Description of the Land referred to.*

The following lot situated in the village of Degalarambe, in the Kandukara korale of the Buttala division, in the Province of Uva, as described in the annexed diagram :—

## Preliminary plan 256.

Lot.	Name of Land.	Extent, A. R. P.
3 O	Bogahalandehena	4 0 2

and bounded as follows : on the north by Bogahalandehena to be declared the property of Wanasingha Mudiyanseleage Ukku Banda under the Waste Lands Ordinances ; on the east by Jambugaslande-ara to be declared the property of the Crown under the Waste Lands Ordinances ; on the south by Harakkarehena to be declared the property of the Crown under the Waste Lands Ordinances ; on the west by Bogahalandehena (reservation for Gansabhawa path) to be declared the property of the Crown under the Waste Lands Ordinances, footpath, Bogahalandehena (reservation for Gansabhawa path) to be declared the property of the Crown under the Waste Lands Ordinances, footpath, Bogahalandehena (reservation for Gansabhawa path) to be declared the property of the Crown under the Waste Lands Ordinances.



Surveyor-General's Office,  
Colombo, November 16, 1915.

Scale of 8 Chains to an Inch.

G. K. THORNHILL,  
for Acting Surveyor-General.

J. M. DAVIES,  
Special Officer.

February 15, 1916.

## Uva S. O. No. 2,008.

Order under Section 4, Sub-section (1), of "The Waste Lands Ordinances of 1897, 1899, 1900, and 1903,"  
admitting Land to be Private Property.

In the matter of the land commonly called or known as Hivallandehena, situate in the village of Degalaramba, in the Kandukara korale of the Buttala division, in the Province of Uva, and of "The Waste Lands Ordinances of 1897, 1899, 1900, and 1903."

WHEREAS in pursuance of section 1 of the said Ordinances it was duly notified on January 17, 1913, that if no claim to the land commonly called or known as Hivallandehena, situate in the village of Degalaramba, in the Kandukara korale of the Buttala division, in the Province of Uva, containing in extent 6 acres and 2 perches, and shown as lot 3P in preliminary plan 256, and in the annexed diagram, was made to John Murray Davies, Special Officer appointed under section 28 of the said Ordinances, within the period of three months from the date specified in such notice, such land would be declared the property of Crown, and dealt with on account of the Crown (*vide* Notice No. 4,707):

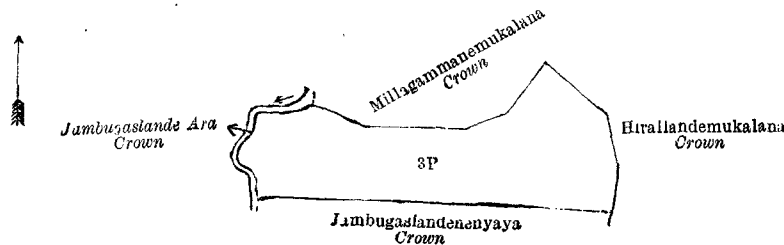
And whereas Wanasinghe Mudiyansele Yahapathami Gamarala made claim thereto, and I, John Murray Davies, Special Officer appointed under section 28 of the said Ordinances, made due inquiry into such claim, I, with the consent of His Excellency the Governor, do hereby admit the claim of the said claimant to the said land, as more fully described herein below, under section 4, sub-section (1), of the said Ordinances.

*Description of the Land referred to.*

The following lot situated in the village of Degalaramba, in the Kandukara korale of the Buttala division, in the Province of Uva, as described in the annexed diagram:—

Lot.	Name of Land.	Preliminary plan 256.	Extent, A. R. P.
3P	Hivallandehena	.. .. .	6 0 2

and bounded as follows: on the north by Jambugaslande-ara to be declared the property of the Crown under the Waste Lands Ordinances, Millagammanemukalana to be declared the property of the Crown under the Waste Lands Ordinances; on the east by Hivallandemukalana to be declared the property of the Crown under the Waste Lands Ordinances; on the south by Jambugaslandehenayaya to be declared the property of the Crown under the Waste Lands Ordinances; on the west by Jambugaslande-ara to be declared the property of the Crown under the Waste Lands Ordinances.



Surveyor-General's Office,  
Colombo, November 16, 1915.

Scale of 8 Chains to an Inch.

G. K. THORNHILL,  
for Acting Surveyor-General.

February 15, 1916. J. M. DAVIES,  
Special Officer.

## Uva S. O. No. 2,009.

Order under Section 4, Sub-section (1), of "The Waste Lands Ordinances of 1897, 1899, 1900, and 1903,"  
admitting Land to be Private Property.

In the matter of the land commonly called or known as Bogahalandehena, situate in the village of Degalaramba, in the Kandukara korale of the Buttala division, in the Province of Uva, and of "The Waste Lands Ordinances of 1897, 1899, 1900, and 1903."

WHEREAS in pursuance of section 1 of the said Ordinances it was duly notified on January 17, 1913, that if no claim to the land commonly called or known as Bogahalandehena, situate in the village of Degalaramba, in the Kandukara korale of the Buttala division, in the Province of Uva, containing in extent 6 acres and 11 perches, and shown as lot 3L in preliminary plan 256, and in the annexed diagram was made to John Murray Davies, Special Officer appointed under section 28 of the said Ordinances, within the period of three months from the date specified in such notice, such land would be declared the property of the Crown, and dealt with on account of the Crown (*vide* Notice No. 4,707):

And whereas Wanasinghe Mudiyansele Tissahami Gamarala made claim thereto, and I, John Murray Davies, Special Officer appointed under section 28 of the said Ordinances, made due inquiry into such claim, I, with the consent of His Excellency the Governor, do hereby admit the claim of the said claimant to the said land, as more fully described herein below, under section 4, sub-section (1), of the said Ordinances.

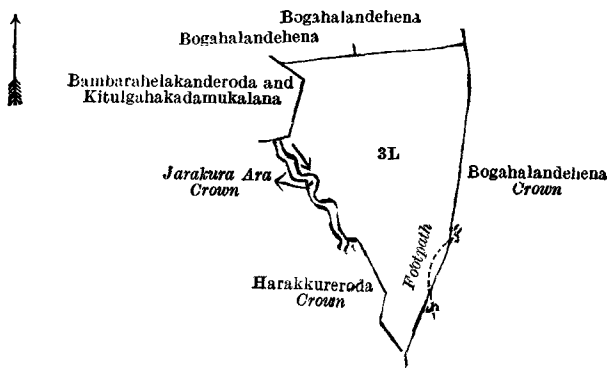
*Description of the Land referred to.*

The following lot situated in the village of Degalaramba, in the Kandukara korale of the Buttala division, in the Province of Uva, as described in the annexed diagram:—

Lot.	Name of Land.	Preliminary plan 256.	Extent, A. R. P.
3L	Bogahalandehena	.. .. .	6 0 11

(Exclusive of the footpath running through the land.)

and bounded as follows: on the north by Bogahalandehena to be declared the property of Wanasingha Mudiyansele Maha Ganeti under the Waste Lands Ordinances, Bogahalandehena to be declared the property of Wanasingha Mudiyansele Maha Banda under the Waste Lands Ordinances; on the east by Bogahalandehena to be declared the property of the Crown under the Waste Lands Ordinances; on the south by Harakkureroda to be declared the property of the Crown under the Waste Lands Ordinances, Jorakura-ara to be declared the property of the Crown under the Waste Lands Ordinances, Bambarahelakanderoda and Kitulgahakadamukalana to be declared the property of the Crown under the Waste Lands Ordinances.



Surveyor-General's Office,  
Colombo, November 16, 1915.

Scale of 8 Chains to an Inch.

G. K. THORNHILL,  
for Acting Surveyor-General.

February 15, 1916. J. M. DAVIES,  
Special Officer.

**Uva S. O. No. 2,010.**

**Order under Section 4, Sub-section (1), of "The Waste Lands Ordinances of 1897, 1899, 1900, and 1903," admitting Land to be Private Property.**

In the matter of the land commonly called or known as Bogahalandehena, situate in the village of Degalarambe, in the Kandukara korale of the Buttala division, in the Province of Uva, and of "The Waste Lands Ordinances of 1897, 1899, 1900, and 1903."

WHEREAS in pursuance of section 1 of the said Ordinances it was duly notified on January 17, 1913, that if no claim to the land commonly called or known as Bogahalandehena, situated in the village of Degalarambe, in the Kandukara korale of the Buttala division, in the Province of Uva, containing in extent 5 acres, and shown as lot 3J in preliminary plan 256, and in the annexed diagram, was made to John Murray Davies, Special Officer appointed under section 28 of the said Ordinances, within the period of three months from the date specified in such notice, such land would be declared the property of Crown, and dealt with on account of the Crown (*vide* Notice No. 4,707) :

And whereas (1) Wanasingha Mudiyanseleage Yahapathami Gamarala, (2) ditto Tissahami Gamarala made claim thereto, and I, John Murray Davies, Special Officer appointed under section 28 of the said Ordinances, made due inquiry into such claim, and whereas the said two claimants and I, with the consent of His Excellency the Governor, came to an agreement in writing dated June 9, 1913, whereby it was agreed that Wanasingha Mudiyanseleage Maha Ganeti should be declared the owner of the said land, I do hereby admit the claim of the said Wanasingha Mudiyanseleage Maha Ganeti to the said land, as more fully described herein below, under section 4, sub-section (1), of the said Ordinances.

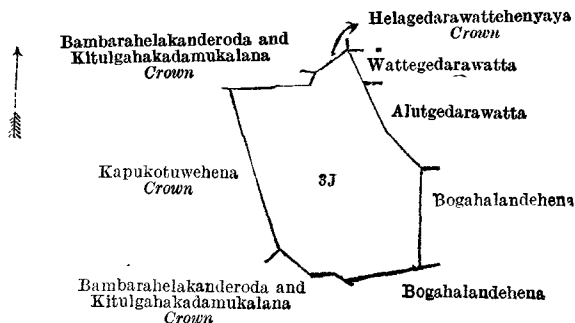
*Description of the Land referred to.*

The following lot situated in the village of Degalarambe, in the Kandukara korale of the Buttala division, in the Province of Uva, as described in the annexed diagram :—

Preliminary plan 256.

Lot.	Name of Land.	Extent, A. R. P.
3J	... Bogahalandehena	.. .. 5 0 0

and bounded as follows : on the north by Bambarahelakanderoda and Kitulgahakadamukalana to be declared the property of the Crown under the Waste Lands Ordinances, Helagedarawatthenyaya to be declared the property of the Crown under the Waste Lands Ordinances ; on the east by Wattegedarawatta (private), Alutgedarawatta claimed by Wanasingha Mudiyanseleage Muttu Menika, Bogahalandehena to be declared the property of Wanasinha Mudiyanseleage Banda under the Waste Lands Ordinances ; on the south by Bogahalandehena to be declared the property of Wanasinha Mudiyanseleage Tissahamy Gamarala under the Waste Lands Ordinances, Bambarahelakanderoda and Kitulgahakadamukalana to be declared the property of the Crown under the Waste Lands Ordinances ; on the west by Kapukotuwehena to be declared the property of the Crown under the Waste Lands Ordinances.



Surveyor-General's Office,  
Colombo, November 16, 1915.

Scale of 8 Chains to an Inch.

G. K. THORNHILL,  
for Acting Surveyor-General.

February 15, 1916. J. M. DAVIES,  
Special Officer.

## Uva S. O. No. 2,011.

Order under Section 2 of "The Waste Lands Ordinances of 1897, 1899, 1900, and 1903,"  
declaring Lands to be Crown Property.

In the matter of the lands commonly called or known as Kolongahahena and Alakolamadamukalana, situate in the village of Alupota, in the Kandukara korale of the Buttala division, in the Province of Uva, and of "The Waste Lands Ordinances of 1897, 1899, 1900, and 1903."

THE notice required by section 1 of "The Waste Lands Ordinances of 1897, 1899, 1900, and 1903," having been duly published in manner prescribed by that section in respect of the above-named lands (*vide* Notice No. 5,597), and no claim having been made to the said lands or to any interest therein within the period of three months from the date specified in the said notice, I, Howard Orme Fox, Special Officer appointed under section 28 of the said Ordinances, under and by virtue of the powers vested in me in that behalf by section 2 of the said Ordinances, do hereby on February 18, 1916, order and declare that the said lands, as more fully described herein below, situate in the village of Alupota, in the Kandukara korale of the Buttala division, in the Province of Uva, and shown as lots 1B I and 64½ in preliminary plan 210, and in the annexed diagrams, and containing in extent 1 acre and 11 perches, are the property of the Crown.

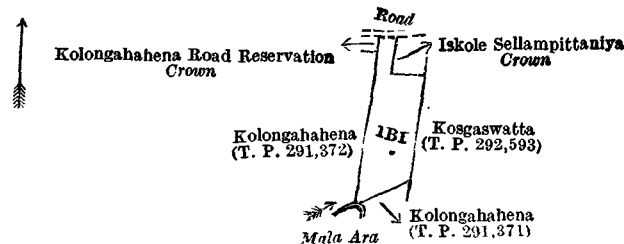
*Description of the Lands referred to.*

The following lots situated in the village of Alupota, in the Kandukara korale of the Buttala division, in the Province of Uva, as described in the annexed diagrams :—

## I.—Preliminary plan 210.

Lot.	Name of Land.	Extent, A. R. P.
1B I	Kolongahahena	1 0 8

and bounded as follows : on the north by a road, Iskole Sellampittaniya claimed by the Crown; on the east by Kosgaswatta (T. P. 292,593) sold by the Crown; on the south by Kolongahahena (T. P. 291,371) sold by the Crown, Mala-ara; on the west by Kolongahahena (T. P. 291,372) sold by the Crown, Kolongahahena (road reservation) claimed by the Crown.



Surveyor-General's Office,  
Colombo, August 2, 1915.

Scale of 8 Chains to an Inch.

G. K. THORNHILL,  
for Surveyor-General.

## II.—Preliminary plan 210.

Lot.	Name of Land.	Extent, A. R. P.
64½	Alakolamadamukalana	0 0 3

and bounded as follows : on the north by the village limit of Talawatta; on the east by Bogahalangawatta (T. P. 292,593) sold by the Crown; on the south by Bogaswatta (T. P. 311,984) sold by the Crown; on the west by the village limit of Talawatta.



Surveyor-General's Office,  
Colombo, August 2, 1915.

Scale of 4 Chains to an Inch.

G. K. THORNHILL,  
for Surveyor-General.

February 18, 1916.

H. O. FOX,  
Special Officer.

## PRELIMINARY NOTICES.

## Hambantota Notice No. 5,812.

## Notice under "The Waste Lands Ordinances of 1897, 1899, 1900, and 1903."

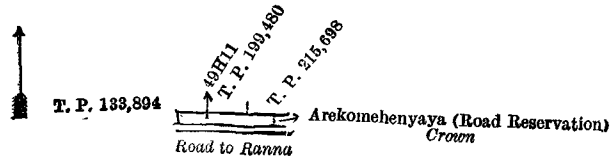
TAKE notice that unless within three months from April 14, 1916, the persons, if any, who claim any interest in the land hereinafter mentioned make claim in person or in writing to the said land or to some interest therein to T. G. Willett, Esq., Special Officer appointed under section 28 of "The Waste Lands Ordinances of 1897, 1899, 1900, and 1903," at his office at Fort, Colombo :

Such Special Officer, in pursuance of the powers vested in him by the said Ordinances, will declare by writing under his hand that the land, to which no claim has been made, is the property of the Crown.

T. G. WILLETT,  
Special Officer.

*Description of the Land referred to.*

The land commonly called or known as Welpalahena (road reservation), situated in the village of Mandaduwa, in the West Giruwa pattu of the Hambantota District, in the Southern Province, containing in extent 32 perches, shown as lot 49H11 in preliminary plan 243 and in the annexed diagram; and bounded as follows: on the north by T. Ps. 199,480, 215,698; on the east by Arekomehenyaya (road reservation) declared to be the property of the Crown under the Waste Lands Ordinances; on the south by the road from Ranna; on the west by T. P. 133,894.



Surveyor-General's Office,  
Colombo, February 9, 1916.

Scale of 8 Chains to an Inch.  
Hambantota S. O. 4—1916.

G. K. THORNHILL,  
for Surveyor-General.

**Kurunegala Notice No. 5,813.**

**Notice under "The Waste Lands Ordinances of 1897, 1899, 1900, and 1903."**

TAKE notice that unless within three months from April 14, 1916, the persons, if any, who claim any interest in the lands hereinafter mentioned or in any one or more of such lands or to some interest therein make claim in person or in writing to the said lands or any of them or to some interest therein to J. M. Davies, Esq., Special Officer appointed under section 28 of "The Waste Lands Ordinances of 1897, 1899, 1900, and 1903," at his office at Fort, Colombo:

Such Special Officer, in pursuance of the powers vested in him by the said Ordinances, will declare by writing under his hand that the said lands, or such of them as to which no claim has been made, are the property of the Crown.

J. M. DAVIES,  
Special Officer.

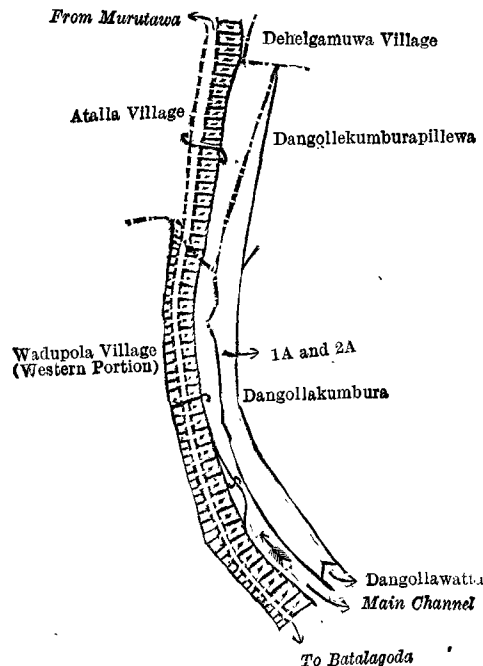
*Description of the Lands referred to.*

The following lots situated in the village of Wadupola, in the Ihalawisideke korale of the Hiriyala hatpattu of the Kurunegala District, in the North-Western Province, as described in the annexed diagrams:—

I.—Preliminary plan 1,199.

Lot.	Name of Land.	Extent, A. R. P.
1A	Channel reservation	0 0 20
2A	Do.	0 1 20
		0 2 0

and bounded as follows: on the north by the village limit of Dehelgamuwa; on the east by Dangollakumburapillewa claimed by Herat Mudiyansele Ukku Banda, Dangollakumbura claimed by ditto and others; on the south by Dangollawatta claimed by H. M. Banda and others; on the west by main channel (a bund, the road from Batalagoda to Murutawa, the village limit of Wadupola (western portion), the village limit of Atalla).



Surveyor-General's Office,  
Colombo, May 18, 1915.

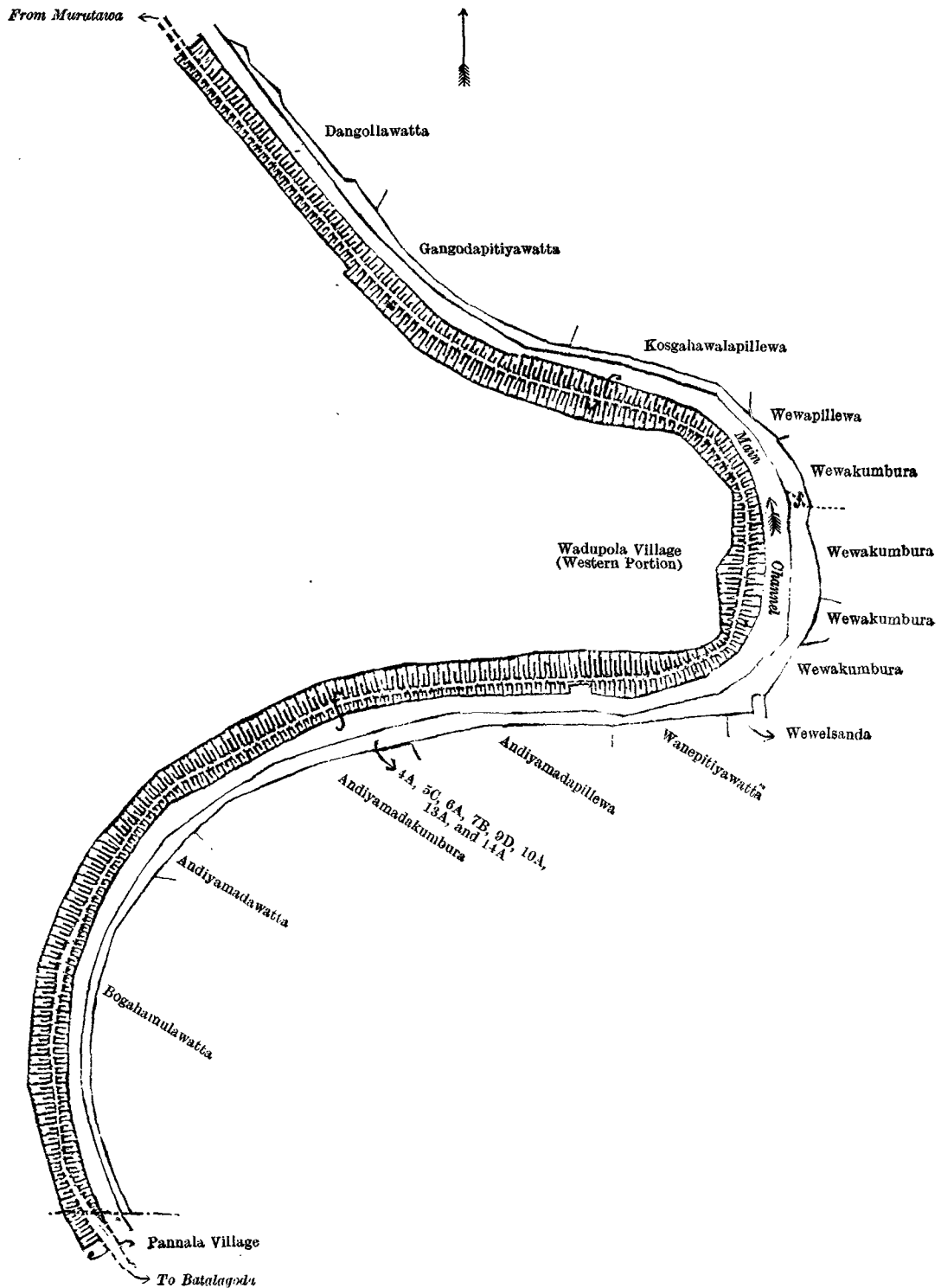
Scale of 4 Chains to an Inch.

G. K. THORNHILL,  
for Surveyor-General.

II.—Preliminary plan 1,199.

Lot.	Name of Land.	Extent, A. R. P.	Lot.	Name of Land.	Extent, A. R. P.
4A ..	Channel reservation	.. 0 0 14	10A ..	Channel reservation	.. 0 0 30
5C ..	Do. ..	.. 0 0 38	13A ..	Do. ..	.. 0 0 7
6A ..	Do. ..	.. 0 1 4	14A ..	Do. ..	.. 0 0 27
7B ..	Do. ..	.. 0 0 21			
9D ..	Do. ..	.. 0 0 24			1 1 5

and bounded as follows : on the north by Dangollawatta claimed by Herat M. Banda and others, Gangodapitiyawatta claimed by Herat M. Seerala, Kosgahawalapillewa claimed by Ranasinghe M. Ukku Banda and Mudiyanse ; on the east by Wewapillewa claimed by Herat M. Banda, Wewakumbura claimed by Ranasinghe M. Ukku Banda and others, Wewakumbura claimed by Herat M. Appuhamy of Udawela and another, Wewakumbura claimed by Ranasinghe Mudiyanse, Wewakumbura and Mudiyanse, Wewekanda claimed by ditto, Wanepitiyawatta claimed by Ranasinghe Mudiyanse, Wewakumbura claimed by Herat M. Ausadahami, Andiyamadakumbura claimed by ditto and others, Andiyamadawatta claimed by Herat M. Ukku Banda, Bogahamulawatta claimed by Madahapola Ratemahatmaya ; on the south by the village limit of Pannala ; on the west by the village limit of Wadupola (western portion).



Surveyor-General's Office,  
Colombo, May 18, 1915.

Scale of 4 Chains to an Inch.

G. K. THORNHILL,  
for Surveyor-General.

Kurunegala S. O. 36—1916.



## Anuradhapura Notice No. 5,814.

## Notice under "The Waste Lands Ordinances of 1897, 1899, 1900, and 1903."

TAKE notice that unless within three months from April 14, 1916, the persons, if any, who claim any interest in the lands hereinafter mentioned or in any one or more of such lands or to some interest therein make claim in person or in writing to the said lands or any of them or to some interest therein to T. G. Willett, Esq., Special Officer appointed under section 28 of "The Waste Lands Ordinances of 1897, 1899, 1900, and 1903," at his office at Fort, Colombo :

Such Special Officer, in pursuance of the powers vested in him by the said Ordinances, will declare by writing under his hand that the said lands, or such of them as to which no claim has been made, are the property of the Crown.

T. G. WILLETT,  
Special Officer.

## Description of the Lands referred to.

The following lots situated in the village of Etambagaskada, in the Alutkadawat tulana of the Kadawat korale of the Nuwaragam palata, in the North-Central Province, as described in the annexed diagram :—

## Preliminary plan 616.

Lot.	Name of Land.	Extent, A. R. P.	Lot.	Name of Land.	Extent, A. R. P.
1	Moramukalana	6 1 39	19A	Etambagaskadalanda	0 0 6
2	Etambagahamukalana	93 2 2	22	Migahakele	16 1 29
2A	Do.	3 1 38	24	Cemetery	0 3 15
3	Etambagaskada (tank and bund)	98 0 18	25	Maha-ela and Wan-ela (streams)	2 0 24
4	Etambagaskadalanda	86 2 26	26	Footpath (parts of T. Ps. 242,133 and 259,204)	0 0 24
4A	Do.	0 0 25	27	Do.	0 0 6
5	Bund reservation	1 0 22	28	Do.	0 0 4
6	Etambagahamukalana	4 2 26	29	Cart track	0 0 9
7½	Tisbamba	0 2 11	30	Footpath	0 0 1
9A	Ela reservation	0 1 17	31	Cart track	2 1 12
9B	Tisbamba	0 0 4	32	Footpath	0 0 7
9C	Do.	0 0 18	33	Do.	0 0 22
11	Bund reservation	0 1 5	34	Stream	0 1 29
13	Tisbamba	1 0 29			
14	Cart track reservation	0 0 14			
17	Footpath reservation	0 0 12			
					319 2 14

and bounded as follows : on the north by topo preliminary plan 3, part of stream ; on the east by topo preliminary plan 3 (part of cart track), the village limit of Diwulgaskada ; on the south by the village limit of Diwulgaskada, part of cart track, the village limit of Diwulgaskada ; on the west by topo preliminary plan 3.

NOTE.—The following lots lying within the above boundaries are excluded from this notice, and their aggregate acreage of 44 acres 3 roods and 1 perch is not included in the acreage of 319 acres 2 roods and 14 perches given above :—

## Preliminary plan 616.

Lot.	Name of Land.	Extent, A. R. P.	Lot.	Name of Land.	Extent, A. R. P.
2½	Vihare and premises	0 1 1	A 15	Kadurugahakele	0 1 34
A 4B	Siyambalagamawatta (part of T. P. 220,565)	0 0 11	A 16	Millagahaidama	0 1 34
A 7	Alutakkara	5 0 38	A 18	Kongahaidama	0 3 16
A 7½A	Timbirigahawatta (part of T. P. 242,133)	0 0 25	A 19	Siyambalagahawatta (part of T. P. 220,565)	2 2 10
A 8	Alutakkara	0 3 38	A 19B	Akkaraidama	0 0 3
A 9	Timbirigahawatta (parts of T. Ps. 259,204 and 242,133)	3 1 16	A 20	Puranawela (parts of T. Ps. 242,133 and 259,204)	15 2 2
A 10	Gangoda (part of T. P. 242,133)	7 2 20	21	Migahakele	5 3 12
A 12	Kadurugahakele	1 1 8			
A 13A	Boutique and premises	0 0 13			44 3 1

[For Diagram see page 264.]

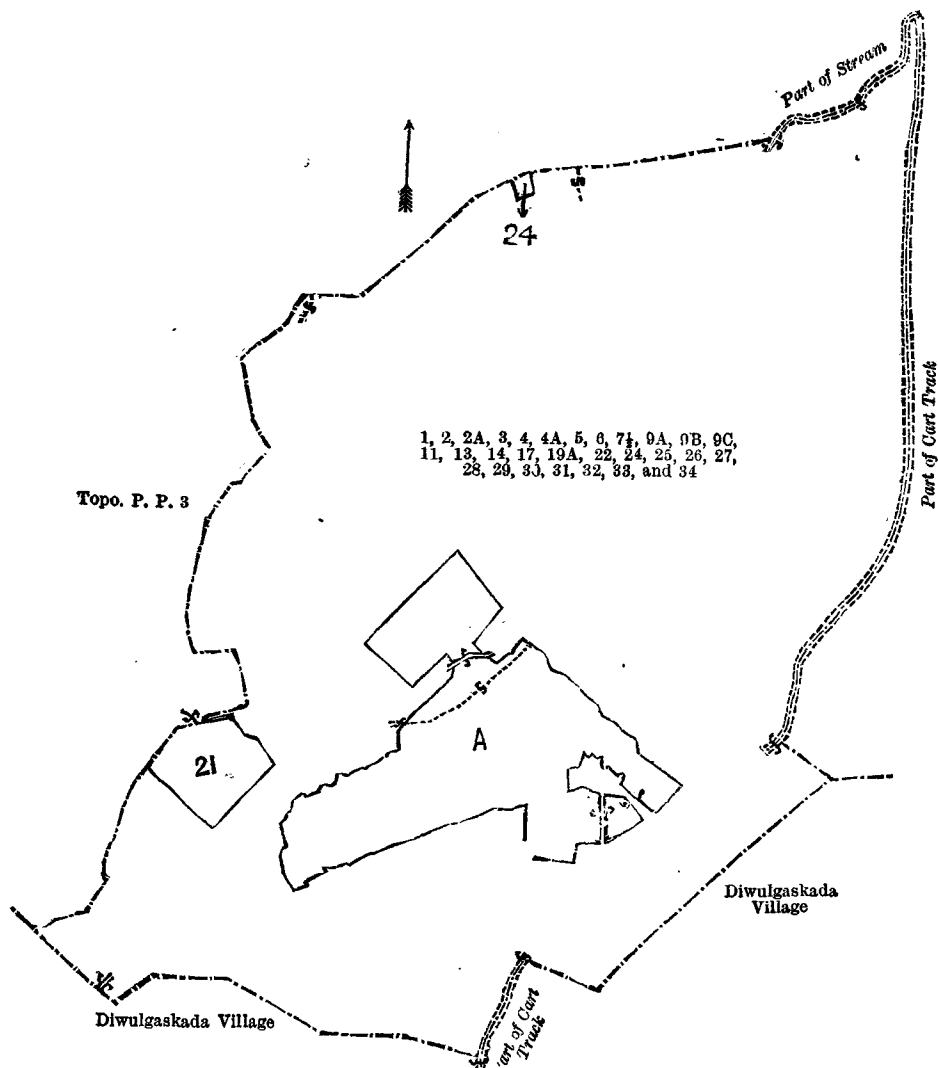
## Anuradhapura Notice No. 5,815.

## Notice under "The Waste Lands Ordinances of 1897, 1899, 1900, and 1903."

TAKE notice that unless within three months from April 14, 1916, the persons, if any, who claim any interest in the lands hereinafter mentioned or in any one or more of such lands or to some interest therein make claim in person or in writing to the said lands or any of them or to some interest therein to T. G. Willett, Esq., Special Officer appointed under section 28 of "The Waste Lands Ordinances of 1897, 1899, 1900, and 1903," at his office at Fort, Colombo :

Such Special Officer, in pursuance of the powers vested in him by the said Ordinances, will declare by writing under his hand that the said lands, or such of them as to which no claim has been made, are the property of the Crown.

T. G. WILLETT,  
Special Officer.



Surveyor-General's Office,  
Colombo, January 11, 1916.

Scale of 16 Chains to an Inch.  
Anuradhapura S. O. 11—1916.

G. K. THORNHILL,  
for Surveyor-General.

*Description of the Lands referred to.*

The following lots situated in the village of Ihala Tammannewa, in the Alutkadawat tulana of the Kadawat korale of the Nuwaragam palata, in the North-Central Province, as described in the annexed diagram :—

**Preliminary plan 635.**

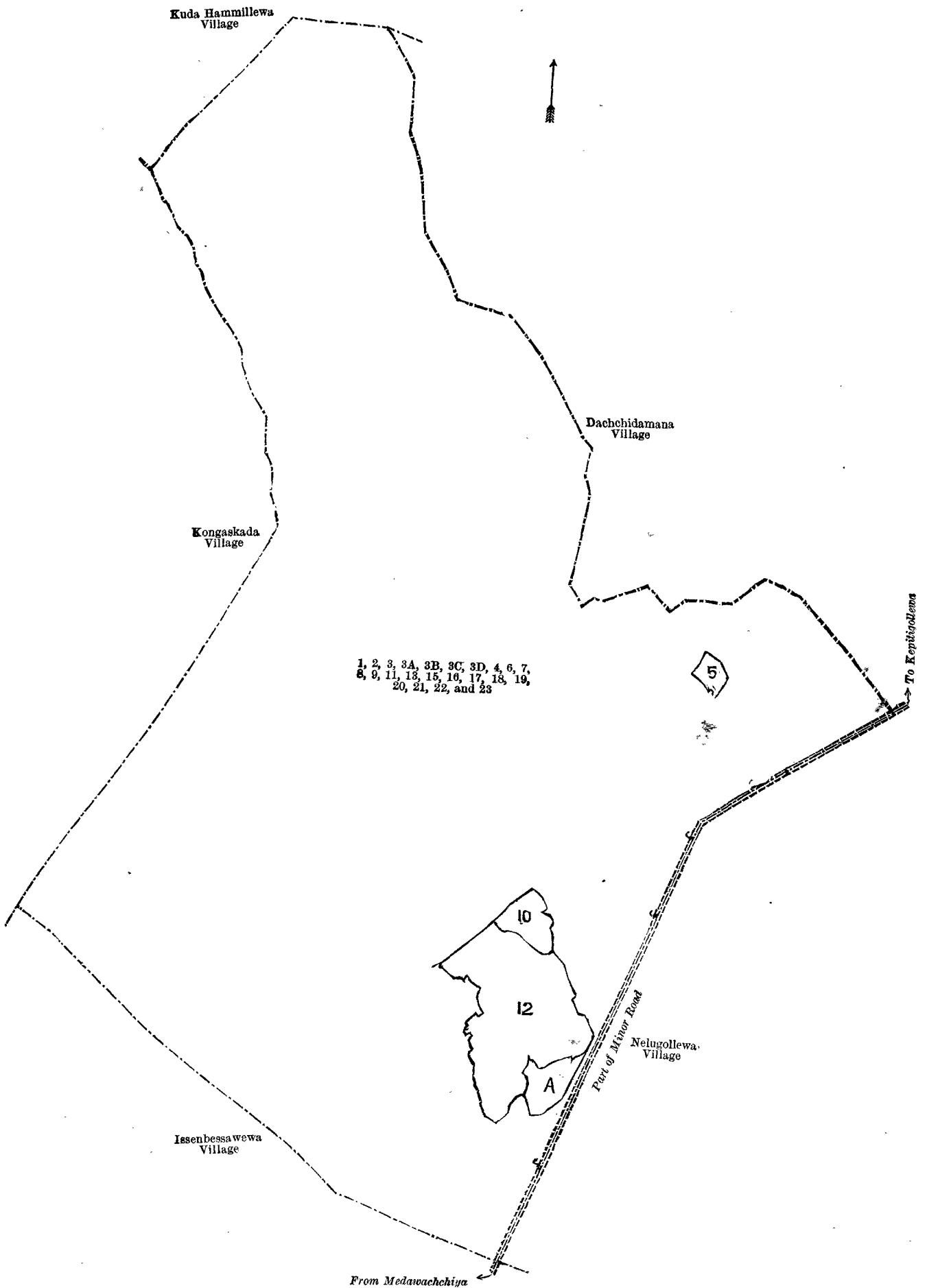
Lot.	Name of Land.	Extent, A. R. P.	Lot.	Name of Land.	Extent, A. R. P.
1	Kirikongheinamukalana	135 1 35	11	Tisbamba	1 2 31
2	Kongaskadamukalana	97 2 1	13	Dambagaha-akkarā	0 3 22
3	Ihalatammennawehena	288 1 9	15	Footpath	0 0 11
3A	Do. (chena reserve)	92 1 20	16	Gravel road	1 0 34
3B	Do. (path reservation to cemetery)	0 0 7	17	Footpath and cart track	0 0 22
3C	Dambagahakele	7 1 0	18	Bogaha-ela (stream)	6 0 19
3D	Bund reservation	0 2 4	19	Bogahawewa (tank bund)	0 1 15
4	Kudawewa (tank and bund)	4 1 11	20	Footpath	0 0 37
6	Tammannewawewa (tank and bund)	53 3 36	21	Do.	0 1 26
7	Cemetery	0 0 13	22	Kongaskada-ela (stream)	0 2 4
8	Bund reservation	0 1 0	25	Kudellangale-ela ( do. )	0 2 31
9	Do.	0 3 35			
					<b>687 1 23</b>

and bounded as follows : on the north by the village limit of Kudahamillewa ; on the east by the village limit of Dachchidamana, the village limit of Nelugollewa (part of minor road from Kepitigollewa to Madawachchiya) ; on the south by the village limit of Nelugollewa (part of minor road from Keppitigollewa to Madawachchiya), the village limit of Issenbessawewa ; on the west by the village limit of Kongaskada.

NOTE.—The following lots lying within the above boundaries are excluded from this notice, and their aggregate acreage of 30 acres 3 roods and 21 perches is not included in the acreage of 687 acres 1 rood and 23 perches given above :—

**Preliminary plan 635.**

Lot.	Name of Land.	Extent, A. R. P.	Lot.	Name of Land.	Extent, A. R. P.
5	Puranawela	1 1 17	A 14	Part of T. Ps. 221,326 and 239,670	3 0 20
10	Gangoda	3 0 18	A 14A	Encroachment	0 0 4
12	Puranawela	23 0 6			
A 3E	Part of T. P. 221,326	0 0 18			<b>30 3 21</b>
A 12A	Part of T. P. 239,670	0 0 18			



Surveyor-General's Office,  
Colombo, January 6, 1916.

Scale of 16 Chains to an Inch.  
Anuradhapura S. O. 12—1916.

G. K. THORNHILL,  
for Surveyor-General.

## Anuradhapura Notice No. 5,816.

## Notice under "The Waste Lands Ordinances of 1897, 1899, 1900, and 1903."

TAKE notice that unless within three months from April 14, 1916, the persons, if any, who claim any interest in the lands hereinafter mentioned or in any one or more of such lands or to some interest therein make claim in person or in writing to the said lands or any of them or to some interest therein to T. G. Willett, Esq., Special Officer appointed under section 28 of "The Waste Lands Ordinances of 1897, 1899, 1900, and 1903," at his office at Fort, Colombo :

Such Special Officer, in pursuance of the powers vested in him by the said Ordinances, will declare by writing under his hand that the said lands, or such of them as to which no claim has been made, are the property of the Crown.

T. G. WILLETT,  
Special Officer.

## Description of the Lands referred to.

The following lots situated in the village of Lunupehichchawa, in the Alutkadawat tulana of the Kadawat korale of the Nuwaragam palata, in the North-Central Province, as described in the annexed diagram :—

## Preliminary plan 632.

Lot.	Name of Land.	Extent, A. R. P.	Lot.	Name of Land.	Extent, A. R. P.
1 ..	Tharanawettiyamukalana	.. 16 3 37	10 ..	Dambagahawewa (tank and bund)	.. 1 1 27
2 ..	Lunupehichchawahenyaya	.. 220 0 37	11 ..	Cemetery	.. 0 0 31
2A ..	Chena reserve	.. 78 2 38	12 ..	Tisbamba	.. 2 0 36
2B ..	Cemetery reserve	.. 0 1 0	15 ..	Bund reservation	.. 0 0 13
2C ..	Do.	.. 0 0 8	16A ..	Part of Tisbamba	.. 0 0 18
2D ..	Path and reservation	.. 1 1 3	17 ..	Lunupehichchawawewa (tank and bund)	46 3 0
2E ..	Lunupehichchawahenyaya	.. 13 3 24	18 ..	Bund reservation	.. 0 3 10
2G ..	Do.	.. 2 1 17	19 ..	Cart track and footpath	.. 0 1 31
2N ..	Bund reservation	.. 0 2 3	20 ..	Footpath	.. 0 0 32
2O ..	Chena reservation	.. 137 0 38	21 ..	Dambagaha-ela (stream)	.. 0 0 26
4 ..	Moramukalana	.. 182 0 31	21A ..	Do. ( do. )	.. 0 0 20
4B ..	Do. (bund reservation)	.. 0 0 37	21B ..	Do. ( do. )	.. 0 0 13
5A ..	Reservation for ela	.. 6 0 37	22 ..	Horrowa-ela ( do. )	.. 0 0 1
5B ..	Akkarawela	.. 0 0 9	23 ..	Cart track	.. 0 2 9
6 ..	Kikilegewewa (tank and bund)	.. 6 1 24	24 ..	Do.	.. 0 2 11
8A ..	Road reservation	.. 0 0 24			
9A ..	Do.	.. 0 0 26			714 2 31

and bounded as follows : on the north by the village limit of Watarakwewa, the village limit of Rembewa ; on the east by the village limit of Rembewa ; on the south by the village limit of Mahadiwulwewa, the village limit of Dachchidamana ; on the west by the village limit of Dachchidamana, the village limit of Kuda Hamillewa, the village limit of Watarakwewa.

NOTE.—The following lots lying within the above boundaries are excluded from this notice, and their aggregate acreage of 44 acres 5 roods and 9 perches is not included in the acreage of 714 acres 2 roods and 31 perches given above :—

## Preliminary plan 632.

Lot.	Name of Land.	Extent, A. R. P.	Lot.	Name of Land.	Extent, A. R. P.
A 2F ..	Part of T. P. 156,365	.. 4 3 35	A 7 ..	Parts of T. Ps. 241,062 and 276,110	.. 14 0 22
A 2H ..	Akkarabima	.. 1 0 5	4A ..	Moramukalana (part of T. P. 219,618)	0 0 18
A 2I ..	Akkarawela	.. 0 1 32	5 ..	Part of T. P. 219,618	.. 1 3 23
A 2J ..	Akkarabima	.. 1 3 2	8 ..	T. P. 276,110	.. 1 0 15
A 2K ..	Akkarawela	.. 0 3 10	9 ..	T. P. 273,331	.. 1 0 7
A 2L ..	Part of T. P. 241,062	.. 0 2 0	13 ..	Nomilewatta	.. 0 1 2
A 2M ..	Puranawela	.. 0 3 19	14 ..	Kapuwagewatta	.. 0 0 15
A 3 ..	T. Ps. 198,001 to 198,005 and parts of T. Ps. 156,365 and 241,062	.. 12 2 33	16 ..	Gangoda	.. 2 3 1
A 3A ..	Encroachment by owner of T. P. 156,365	.. 0 1 0			44 3 9
A 3B ..	Encroachment by owner of T. P. 198,001	.. 0 0 10			

[For Diagram see page 267.]

## Kegalla Notice No. 5,817.

## Notice under "The Waste Lands Ordinances of 1897, 1899, 1900, and 1903."

TAKE notice that unless within three months from April 14, 1916, the persons, if any, who claim any interest in the lands hereinafter mentioned or in any one or more of such lands or to some interest therein make claim in person or in writing to the said lands or any of them or to some interest therein to T. G. Willett, Esq., Special Officer appointed under section 28 of "The Waste Lands Ordinances of 1897, 1899, 1900, and 1903," at his office at Fort, Colombo :

Such Special Officer, in pursuance of the powers vested in him by the said Ordinances, will declare by writing under his hand that the said lands, or such of them as to which no claim has been made, are the property of the Crown.

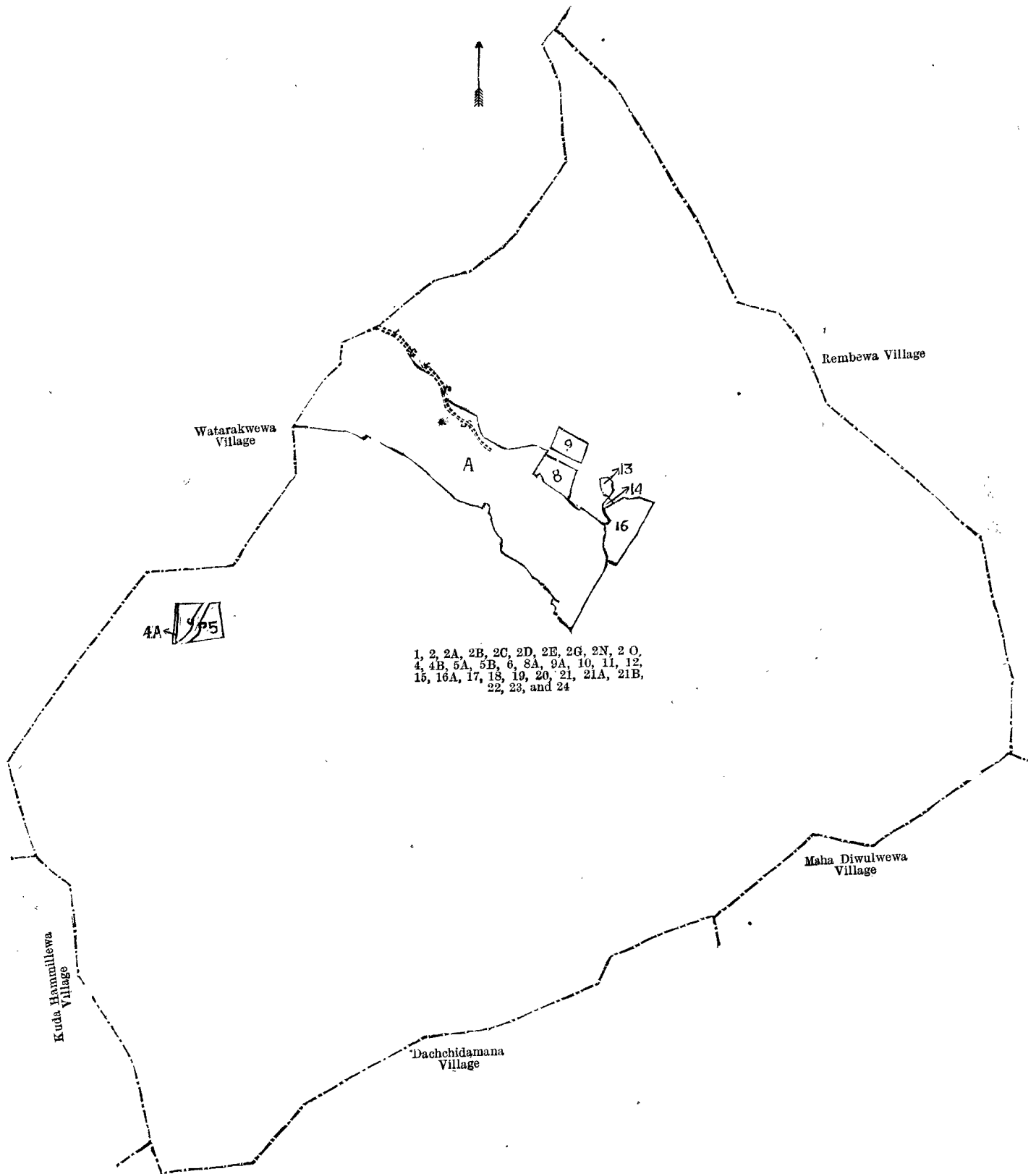
T. G. WILLETT,  
Special Officer.

## Description of the Lands referred to.

The following lots situated in the village of Padawigampola, in the Kinigoda korale of the Kegalla District, in the Province of Sabaragamuwa, as described in the annexed diagrams :—

## I.—Preliminary plan 147.

Lot.	Name of Land.	Extent, A. R. P.
9 ..	Meegahamulawatta, Meegahakanatthena	.. 1 2 7
10 ..	Bogahamulahena	.. 1 2 27
		3 0 34



1, 2, 2A, 2B, 2C, 2D, 2E, 2G, 2N, 2 O,  
 4, 4B, 5A, 5B, 6, 8A, 9A, 10, 11, 12,  
 15, 16A, 17, 18, 19, 20, 21, 21A, 21B,  
 22, 23, and 24

Surveyor-General's Office,  
 Colombo, January 5, 1916.

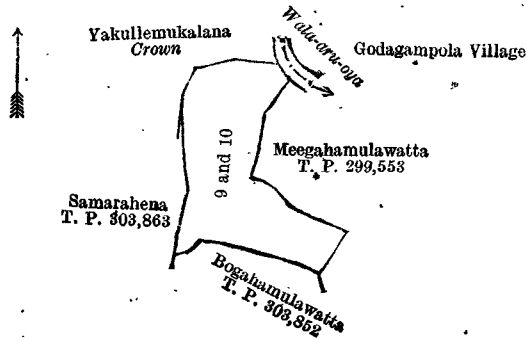
Scale of 16 Chains to an Inch.

G. K. THORNHILL,  
 for Surveyor-General.

Anuradhapura S. O. 13—1916.

D 6

and bounded as follows : on the north by Yakullemukalana declared to be the property of the Crown under the Waste Lands Ordinances ; on the east by the Wala-ar-u-oya (the village limit of Godagampola), Meegahamulawatta sold by the Crown (T. P. 299,553) ; on the south by Bogahamulawatta sold by the Crown (T. P. 303,862) ; on the west by Samarahena sold by the Crown (T. P. 303,863), Yakullemukalana declared to be the property of the Crown under the Waste Lands Ordinances.



Surveyor-General's Office,  
Colombo, January 13, 1916.

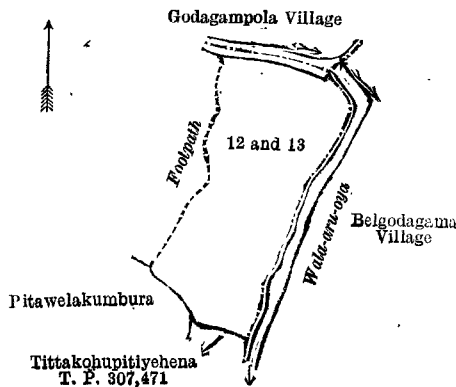
Scale of 8 Chains to an Inch.

G. K. THORNHILL,  
for Surveyor-General.

II.—Preliminary plan 147.

Lot.	Name of Land.	Extent, A. R. P.
12 ..	Meegahamulahena ..	0 3 10
13 ..	Meegahakanattewatta ..	4 1 28
		5 0 38

and bounded as follows : on the north by the Wala-ar-u-oya (village limit of Godagampola) ; on the east by the village limit of Belgodagama (Wala-ar-u-oya) ; on the south by Tittakohupitiyehena sold by the Crown (T. P. 307,471), Pitawelakumbura claimed by Herat Mudiyansele Ran Menika and another ; on the west by a footpath.



Surveyor-General's Office,  
Colombo, January 13, 1916.

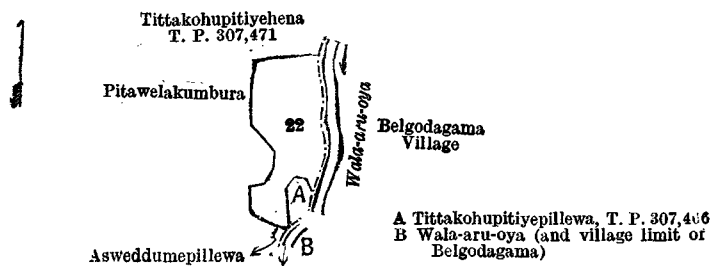
Scale of 8 Chains to an Inch.

G. K. THORNHILL,  
for Surveyor-General.

III.—Preliminary plan 147.

Lot.	Name of Land.	Extent, A. R. P.
22 ..	Tittakohupitiyehena ..	1 3 5

and bounded as follows : on the north by Tittakohupitiyehena sold by the Crown (T. P. 307,471) ; on the east by the village limit of Belgodagama (the Wala-ar-u-oya), Tittakohupitiyepillewa sold by the Crown (T. P. 307,466) ; on the south by the Wala-ar-u-oya (the village limit of Belgodagama), Asweddumepillewa claimed by Dahanaka Mudiyansele Appuhamy ; on the west by Pitawelakumbura claimed by Herat Mudiyansele Ranmenika and another.



Surveyor-General's Office,  
Colombo, January 13, 1916.

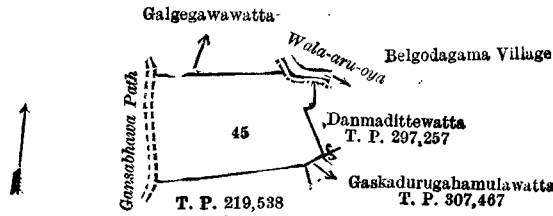
Scale of 8 Chains to an Inch.

G. K. THORNHILL,  
for Surveyor-General.

IV.—Preliminary plan 147.

Lot.	Name of Land.	Extent, A. R. P.
45 ..	Danmadittehena ..	2 2 36

and bounded as follows : on the north by Galgegawawatta claimed by Herat Mudiyansele Ukku Banda and others, the village limit of Belgodagama (the Wala-ar-u-ya); on the east by Danmadittewatta sold by the Crown (T. P. 297,257); on the south by Gaskadurugahumulawatta sold by the Crown (T. P. 307,467), T. P. 219,538; on the west by a Gansabhawa path.



Scale of 8 Chains to an Inch.

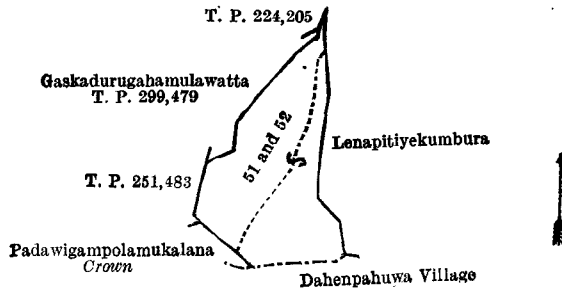
Surveyor-General's Office,  
Colombo, January 13, 1916.

G. K. THORNHILL,  
for Surveyor-General.

V.—Preliminary plan 147.

Lot.	Name of Land.	Extent, A. R. P.
51 ..	Weralugollehena ..	3 1 26
52 ..	Dewatagahapitiyehena ..	0 0 12
		3 1 38

and bounded as follows : on the north by Gaskadurugahumulawatta sold by the Crown (T. P. 299,479), T. P. 224,205; on the east by Lenapitiyekumbura claimed by Herat Mudiyansele Appuhamy and others; on the south by the village limit of Dahenpahuwa; on the west by Padawigampolamukalana declared to be the property of the Crown under the Waste Lands Ordinances, T. P. 251,483, Gaskadurugahumulawatta sold by the Crown (T. P. 299,479).



Scale of 8 Chains to an Inch.

Surveyor-General's Office,  
Colombo, January 13, 1916.

G. K. THORNHILL,  
for Surveyor-General

Kegalla S. O. 3—1916.

**Kegalla Notice No. 5,818.**

**Notice under "The Waste Lands Ordinances of 1897, 1899, 1900, and 1903."**

TAKE notice that unless within three months from April 14, 1916, the persons, if any, who claim any interest in the lands hereinafter mentioned or in any one or more of such lands or to some interest therein make claim in person or in writing to the said lands or any of them or to some interest therein to T. G. Willett, Esq., Special Officer appointed under section 28 of "The Waste Lands Ordinances of 1897, 1899, 1900, and 1903," at his office at Fort, Colombo :

Such Special Officer, in pursuance of the powers vested in him by the said Ordinances, will declare by writing under his hand that the said lands, or such of them as to which no claim has been made, are the property of the Crown.

T. G. WILLETT,  
Special Officer.

*Description of the Lands referred to.*

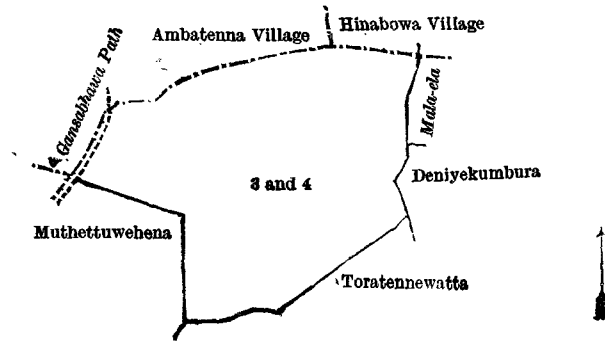
The following lots situated in the village of Udugama, in the Galboda korale of the Kegalla District, in the Province of Sabaragamuwa, as described in the annexed diagrams :—

I.—Preliminary plan 164.

Lot.	Name of Land.	Extent, A. R. P.
3 ..	Kongahumulahena <i>alias</i> Ganimehena ..	1 3 4
4 ..	Kongahumulahena ..	0 3 7

2 2 11

and bounded as follows : on the north by the village limit of Ambatenna, the village limit of Hinabowa; on the east by Mala-ela, Deniyakumbura claimed by Mohottalagedara Dingiri Amma, Toratennewatta claimed by Mudiyansele Punchedi Mudiyanse; on the south by Toratennewatta claimed by Mudiyansele Punchedi Mudiyanse and others; on the west by Muthettuwehena claimed by Tillekaratnawasala Tennakoon Mudiyansele Loku Banda Arachchi, a Gansabhawa path.



Scale of 4 Chains to an Inch.

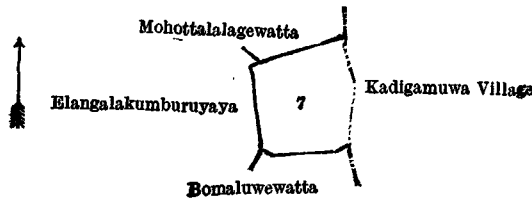
Surveyor-General's Office,  
Colombo, September 14, 1915.

G. K. THORNHILL,  
for Acting Surveyor-General.

II.—Preliminary plan 164.

Lot.	Name of Land.	Extent, A. R. P.
7	Dahannekkalagewattehena	0 1 27

and bounded as follows : on the north by Mohottalagewatta claimed by Mohottalalage Dingiri Amma and others ; on the east by the village limit of Kadigamuwa ; on the south by Bomaluwewatta claimed by Hiddegedera Appuhamy and others ; on the west by Elangalakumburuyaya claimed by Siyambalagodagedera Appuhamy and others.



Scale of 4 Chains to an Inch.

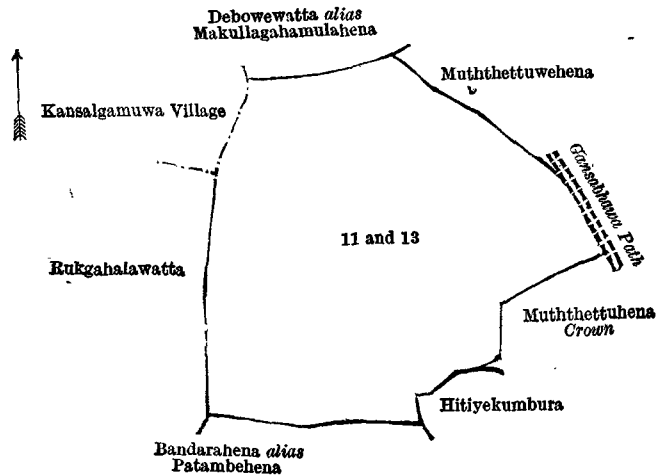
Surveyor-General's Office,  
Colombo, September 14, 1915.

G. K. THORNHILL,  
for Acting Surveyor-General.

III.—Preliminary plan 164.

Lot.	Name of Land.	Extent, A. R. P.
11	Muththettuhena	0 1 11
13	Do.	4 0 36
		4 2 7

and bounded as follows : on the north by Debowewatta *alias* Makullagahamulahena claimed by Hiddegedera Kirihamy and others, Muththettuwhena claimed by Tillekeratnawasala Tennekoon Mudiyansele Loku Banda Arachchi ; on the east by a Gansabhawa path, Muththettuhena belonging to the Crown, Hitiyekumbura claimed by Atukoralage Appuhamy and others ; on the south by Bandarahena *alias* Patambehena claimed by Tillekeratna Mudiyansele Loku Banda Arachchi ; on the west by Rukgahalawatta claimed by Mudiyansele Mudalihamy, the village limit of Kansalgamuwa.



Scale of 4 Chains to an Inch.

Surveyor-General's Office,  
Colombo, September 14, 1915.

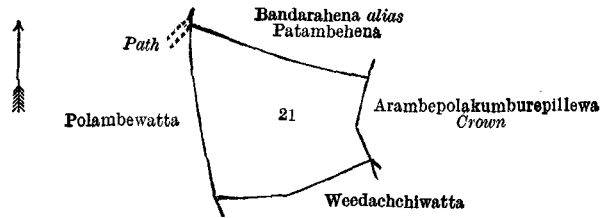
G. K. THORNHILL,  
for Acting Surveyor-General.



IV.—Preliminary plan 164.

Lot.	Name of Land.	Extent, A. R. P.
21	Walarambehena	0 3 33

and bounded as follows : on the north by Bandarahena *alias* Patambehena claimed by Tillekeratna Mudiyansele Loku Banda Arachchi ; on the east by Alambeapolakumburepillewa belonging to the Crown ; on the south by Weedachiwatta claimed by Loku Banda Arachchi ; on the west by Polambewatta granted at half-improved value, a path.



Scale of 4 Chains to an Inch.

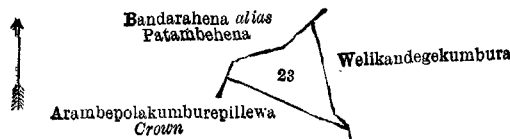
Surveyor-General's Office,  
Colombo, September 14, 1915.

G. K. THORNHILL,  
for Acting Surveyor-General.

V.—Preliminary plan 164.

Lot.	Name of Land.	Extent, A. R. P.
23	Walarambepillewa	0 0 38

and bounded as follows : on the north by Bandarahena *alias* Patambehena claimed by Tillekeratna Mudiyansele Loku Banda Arachchi ; on the east by Welikandegekumbura claimed by Mudiyansele Mudalihamy and others ; on the south by Arambepolakumburepillewa belonging to the Crown ; on the west by Bandarahena *alias* Patambehena claimed by Tillekeratna Mudiyansele Loku Banda Arachchi.



Scale of 4 Chains to an Inch.

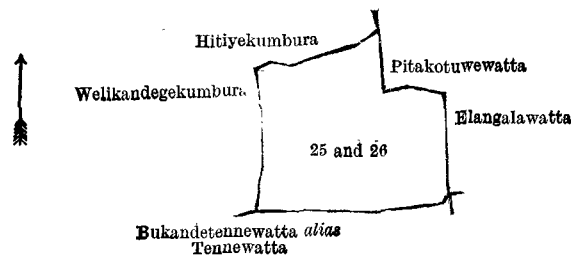
Surveyor-General's Office,  
Colombo, September 14, 1915.

G. K. THORNHILL,  
for Acting Surveyor-General.

VI.—Preliminary plan 164.

Lot.	Name of Land.	Extent, A. R. P.
25	Hitigekumburepillewa	0 0 36
26	Hitigehena <i>alias</i> Bukandehena	0 3 31
		1 0 27

and bounded as follows : on the north by Hitiyekumbura claimed by Alutkorlage Appuhamy and others, Pitakotuwewatta claimed by Mudiyansele Menikrala Nekatrala ; on the east by Elangalawatta claimed by Mudiyansele Mudiyanse and others ; on the south by Bukandetennewatta *alias* Tennewatta claimed by Mudiyanseledera Muttu Menika ; on the west by Welikandegekumbura claimed by Mudiyanseledera Mudalihamy and others.



Scale of 4 Chains to an Inch.

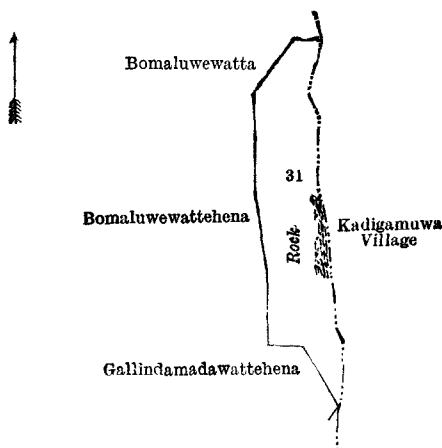
Surveyor-General's Office,  
Colombo, September 14, 1915.

G. K. THORNHILL,  
for Acting Surveyor-General.

VII.—Preliminary plan 164.

Lot.	Name of Land.	Extent, A. R. P.
31	Bomaluwewattehena	0 3 15

and bounded as follows : on the north by Bomaluwewatta claimed by Hiddeggedera Appuhamy and others ; on the east by the village limit of Kadigamuwa ; on the south by Gallindamadawattahena claimed by Mudiyansele Menikrala Nekatrala ; on the west by Bomaluwewattehena claimed by Hiddeggedera Appuhamy and others.



Surveyor-General's Office,  
Colombo, September 14, 1915.

Scale of 4 Chains to an Inch.

G. K. THORNHILL,  
for Acting Surveyor-General.

VIII.—Preliminary plan 164.

Lot.	Name of Land.	Extent, A. R. P.	Lot.	Name of Land.	Extent, A. R. P.
34 ..	Galkurugollehena ..	.. 0 3 32	76 ..	Peelamulahena ..	.. 1 2 8
69 ...	Do. ..	.. 0 2 17	78 ..	Heratgepillewa ..	.. 1 2 8
70 ..	Do. ..	.. 0 2 28	123 ..	Kehelhena ..	.. 2 0 4
71 ..	Do. ..	.. 1 2 39	124 ..	Do. ..	.. 1 1 36
72 ..	Do. ..	.. 2 2 31			
74 ..	Kehelhena ..	.. 1 0 33			14 1 36

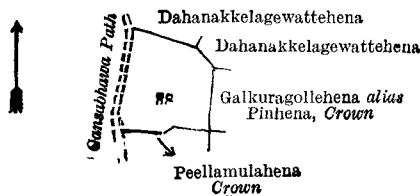
and bounded as follows : on the north by Maha-arambe claimed by Mudiyansele Menikrala Nekatrala and others, Peelamulahena belonging to the Crown, Galkurugollehena *alias* Pinhena belonging to the Crown, Galkurugollehena claimed by T. M. Loku Banda ; on the east by the village limit of Kadigamuwa, the village limit of Miwilike ; on the south by Kehelhenelandemudunagalpeyamukalana belonging to the Crown, Kehelhenewatta belonging to the Crown, Kehelhena claimed by T. M. Loku Banda Arachchi and others, Kehelhenewatta belonging to the Crown, rocks, Kehelhenewatta claimed by Illukgodagewatte Kiri Sanda, rocks, Kehelhenewatta belonging to the Crown, a Gansabhawa path, Ambagahamulawatta belonging to the Crown, Amunukadullehenawatta claimed by Amunukadullegedera Rankira ; on the west by a water-course.

[For Diagram see page 273.]

IX.—Preliminary plan 164.

Lot.	Name of Land.	Extent, A. R. P.
38 ..	Peelamulahena ..	.. 0 1 11

and bounded as follows : on the north by Dahanakkelagewattehena claimed by Alutwattegedera Mudiyanse ; on the east by Galkurugollehena *alias* Pinhena belonging to the Crown ; on the south by Peelamulahena belonging to the Crown ; on the west by a Gansabhawa path.



Scale of 4 Chains to an Inch.

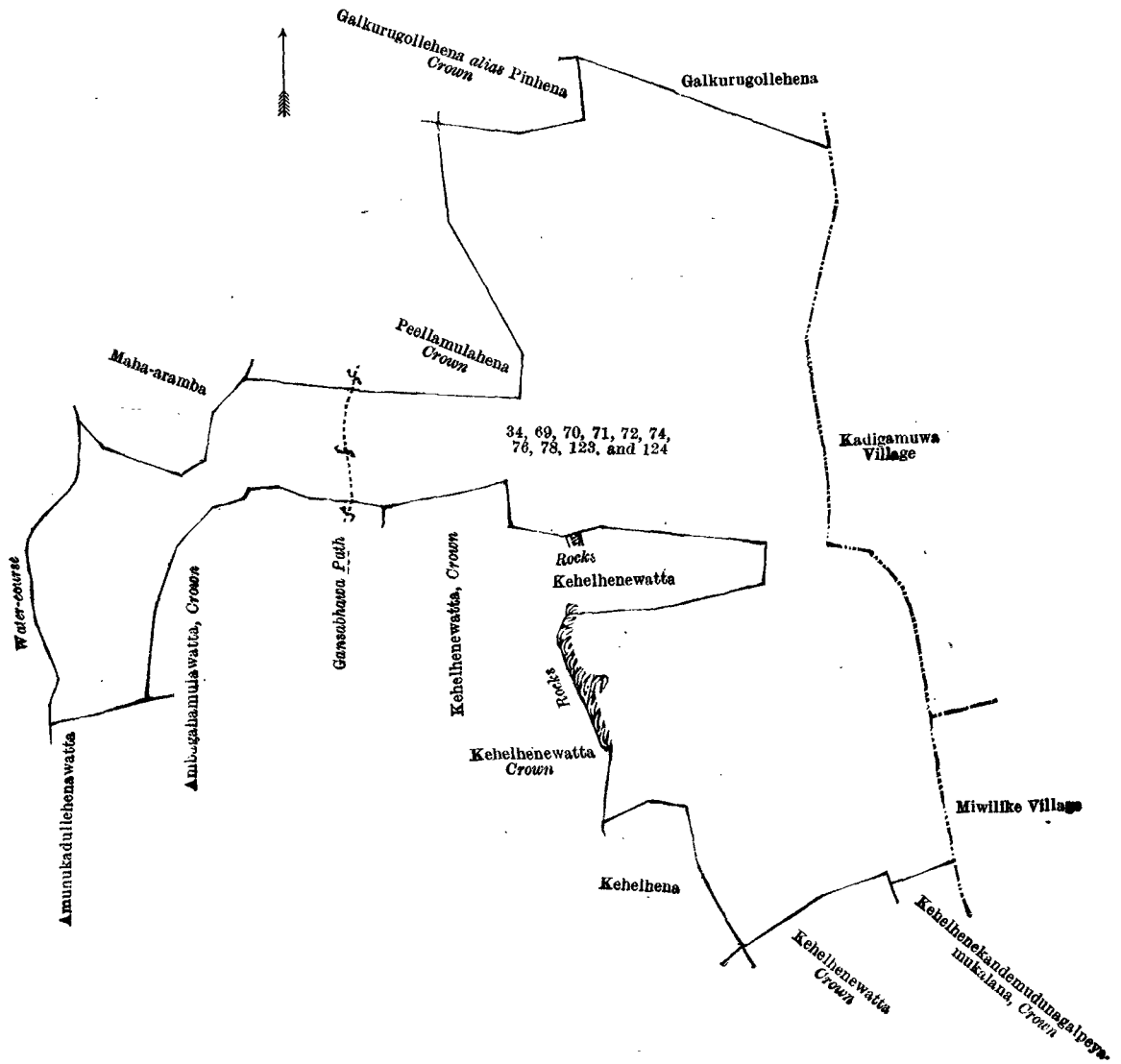
Surveyor-General's Office,  
Colombo, September 14, 1915.

G. K. THORNHILL,  
for Acting Surveyor-General.

X.—Preliminary plan 164.

Lot.	Name of Land.	Extent, A. R. P.	Lot.	Name of Land.	Extent, A. R. P.
40 ..	Bukendagollewatta	.. 1 0 34	48 ..	Pahalawatta ..	.. 0 2 9
41 ..	Bukendagollehena ..	.. 0 1 20			
43 ..	Bukendagollewatta	.. 1 0 14			3 2 7
47 ..	Urumullakumburapillewa	.. 0 1 10			

and bounded as follows : on the north by Tennehena claimed by T. M. Loku Banda ; on the east by Rasnekgewatta claimed by Ransekgedera Mudiyanse, Bukendagollewatta claimed by Rasnekgedera Kiri Banda, Urumullawatta claimed by Rasnekgedera Kiri Banda and others, Maha Aramba claimed by Mudiyansele Menikrala Nekatrala and others ; on the south by Welikandegekumbura claimed by Mudiyanseyegedera Mudalihamy and others ; on the west by Pahalawatta

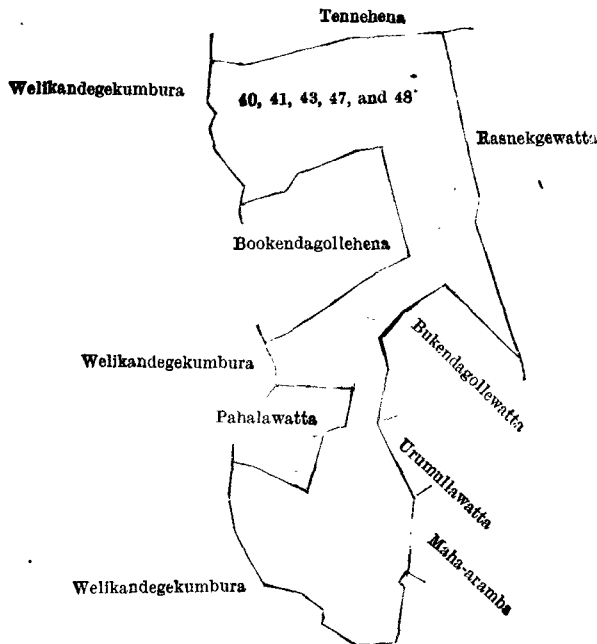


Surveyor-General's Office,  
Colombo, September 14, 1915.

Scale of 4 Chains to an Inch.

G. K. THORNHILL,  
for Acting Surveyor-General.

claimed by Rasnekge Kiri Banda and others, Welikandegekumbura claimed by Mudiyanseyagedera Mudalihamy and others, Bookendagollehena claimed by Mudiyanseyagedera Punchi Mudiyanse and another, Welikandegekumbura claimed by Mudiyanseyagedera Mudalihamy and others.



Surveyor-General's Office,  
Colombo, September 14, 1915.

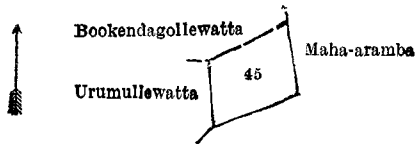
Scale of 4 Chains to an Inch.

G. K. THORNHILL,  
for Acting Surveyor-General.

XI.—Preliminary plan 164.

Lot.	Name of Land.	Extent, A. R. P.
45	Urumullehena	0 1 1

and bounded as follows: on the north by Bookendagollewatta claimed by Rasnekge Kiri Banda and others; on the east and south by Maha Arambe claimed by Mudiyansele Menikrala Nekatrala and others; on the west by Urumullewatta claimed by Rasnekge Kiri Banda and others.



Scale of 4 Chains to an Inch.

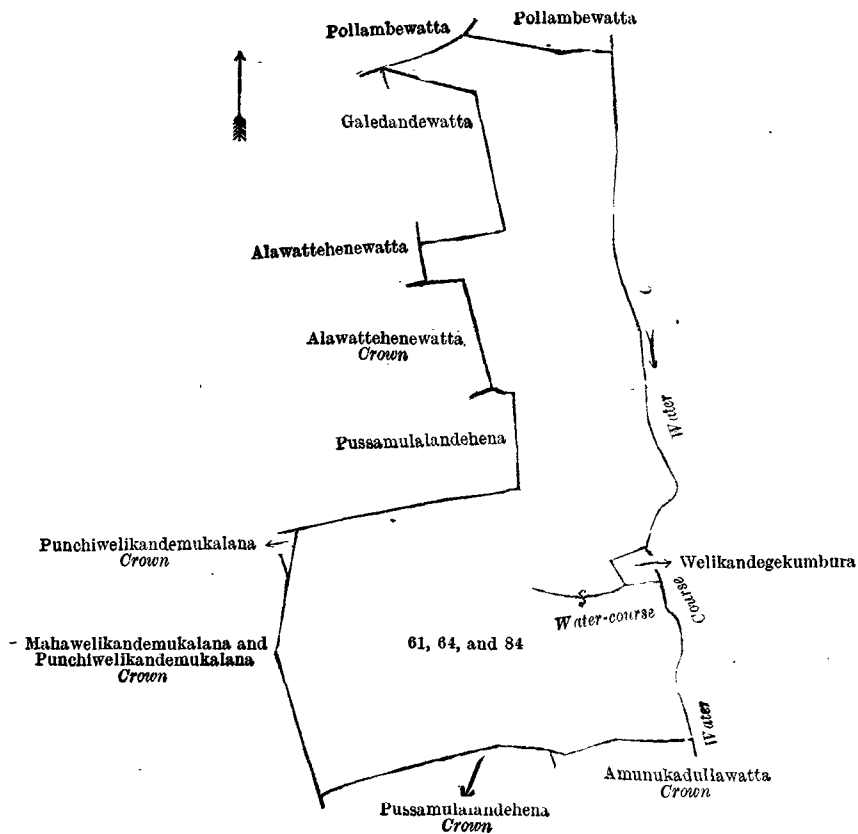
Surveyor-General's Office,  
Colombo, September 14, 1915.

G. K. THORNHILL,  
for Acting Surveyor-General.

XII.—Preliminary plan 164.

Lot.	Name of Land.	Extent, A. R. P.
61	Galedandehena	2 1 38
64	Do.	0 3 25
84	Pussamulalandehena	3 2 31
		7 0 14

and bounded as follows: on the north by Pollambewatta granted at half-improved value; on the east by a water-course, Welikandekumbura claimed by Mudiyanseleyegedera Mudalihamy and others, water-course; on the south by Amunukadullawatta belonging to the Crown, Pussamulalandehena belonging to the Crown; on the west by Mahawelikandemukulana and Punchiwelikandemukulana belonging to the Crown, Punchiwelikandemukulana belonging to the Crown Pussamulalandehena claimed by T. M. Loku Banda Arachchi, Alawatthenawatta belonging to the Crown, Alawatthenawatta claimed by Heratgedera Punchi Menika, Galedandewatta claimed by Heratgedera Kalu Menika and another.



Scale of 4 Chains to an Inch.

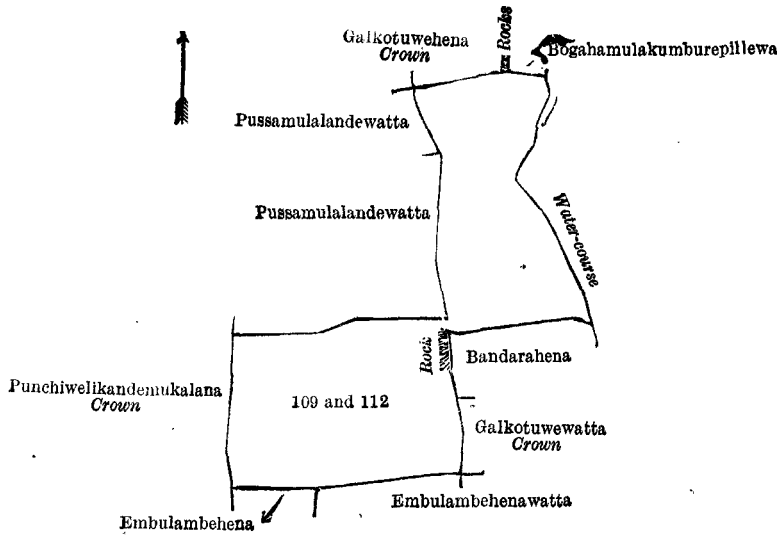
Surveyor-General's Office,  
Colombo, September 14, 1915.

G. K. THORNHILL,  
for Acting Surveyor-General.

XIII.—Preliminary plan 164.

Lot.	Name of Land.	Extent, A. R. P.
109	Siyambalakumburepillewa	1 0 31
112	Embulambehera	1 2 10
		2 3 1

and bounded as follows: on the north by Galkotuwehena belonging to the Crown, rocks, Bogahamulakumburepillewa claimed by Rasnakaralagedera Mudiyanse; on the east by water-course, Bandarahena claimed by T. M. Loku Banda Arachchi, Galkotuwewatta belonging to the Crown; on the south by Embulambehawatta claimed by T. M. Loku Banda Arachchi and others, Embulambehena claimed by T. M. Loku Banda Arachchi and others; on the west by Puchiwelikandemukalana belonging to the Crown, Pussamullalandewatta claimed by Kehelhena Viyannelage Sepala.



Scale of 4 Chains to an Inch.

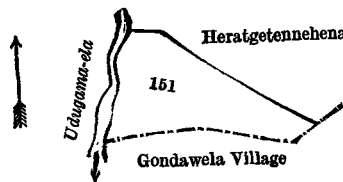
Surveyor-General's Office,  
Colombo, September 14, 1915.

G. K. THORNHILL,  
for Acting Surveyor-General.

XIV.—Preliminary plan 164.

Lot.	Name of Land.	Extent, A. R. P.
151	Meegahawalahena	0 2 12

and bounded as follows: on the north and east by Heratgetennehena belonging to the Crown; on the south by the village limit of Gondawela; on the west by the Udugama-ela.



Scale of 4 Chains to an Inch.

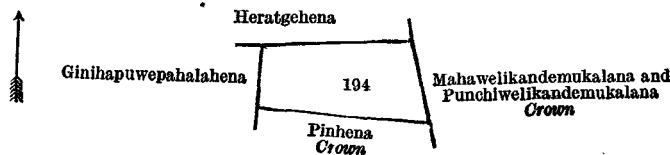
Surveyor-General's Office,  
Colombo, September 14, 1915.

G. K. THORNHILL,  
for Acting Surveyor-General.

XV.—Preliminary plan 164.

Lot.	Name of Land.	Extent, A. R. P.
194	Tennehena	0 2 2

and bounded as follows: on the north by Heratgehena claimed by Herat Mudiyanse, Punchirala; on the east by Mahawelikandemukalana and Puchiwelikandemukalana belonging to the Crown; on the south by Pinhena belonging to the Crown; on the west by Ginihapuwepalahena claimed by Rasnakgedera Dingiri Appu and others.



Scale of 4 Chains to an Inch.

Surveyor-General's Office,  
Colombo, September 14, 1915.

G. K. THORNHILL,  
for Surveyor-General.

Kegalla S. O. 4—1916.