

# Ceylon Government Gazette

Published by Authority.

No. 6,790 — THURSDAY, APRIL 20, 1916.

PART I.—General: Minutes, Proclamations, Appointments, and General Government Notifications.  
PART II.—Legal and Judicial.

PART III.—Provincial Administration.  
PART IV.—Land Settlement.  
PART V.—Mercantile, Marine, Municipal, Local, &c.

Separate paging is given to each Part, in order that it may be filed separately.

## Part IV.—Land Settlement.

	PAGE		PAGE
Preliminary Notices .. .. .	277	Final Orders .. .. .	297

### PRELIMINARY NOTICES.

#### Kurunegala Notice No. 5,819.

Notice under "The Waste Lands Ordinances of 1897, 1899, 1900, and 1903."

TAKE notice that unless within three months from April 21, 1916, the persons, if any, who claim any interest in the lands hereinafter mentioned or in any one or more of such lands or to some interest therein make claim in person or in writing to the said lands or any of them or to some interest therein to J. M. Davies, Esq., Special Officer appointed under section 28 of "The Waste Lands Ordinances of 1897, 1899, 1900, and 1903," at his office at Fort, Colombo:

Such Special Officer, in pursuance of the powers vested in him by the said Ordinances, will declare by writing under his hand that the said lands, or such of them as to which no claim has been made, are the property of the Crown.

J. M. DAVIES,  
Special Officer.

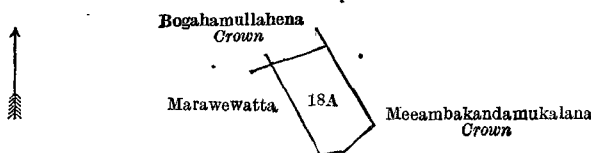
*Description of the Lands referred to.*

The following lots situated in the village of Medagampola, in the Udukaha Korale East of the Dambadeni hatpattu of the Kurunegala District, in the North-Western Province, as described in the annexed diagrams:—

I.—Preliminary plan 458.

Lot.	Name of Land.	Extent. A. R. P.
18A ..	Marawehena .. .. .	0 1 5

and bounded as follows: on the north by Bogamullahena belonging to the Crown; on the east and south by the Meeambakandamukalana belonging to the Crown; on the west by Marawewatta claimed by Kaluachchillage Ranhamy and others.



Scale of 4 Chains to an Inch.


Surveyor-General's Office,  
Colombo, September 7, 1915.

G. K. THORNHILL,  
for Acting Surveyor-General.

II.—Preliminary plan 458.

Lot.	Name of Land.	Extent, A. R. P.
18A2	Gammagehena	0 0 10

and bounded as follows: on the north by Gamagewattagawahena sold by the Crown; on the east by Meeambakandamukalana belonging to the Crown; on the south by Bogahamulahena belonging to the Crown, Meegahamulawatta *alias* Maragahamulawatta claimed by H. M. Appuhamy; on the west by Gamagewattagawahena sold by the Crown.



Surveyor-General's Office,  
Colombo, September 7, 1915.

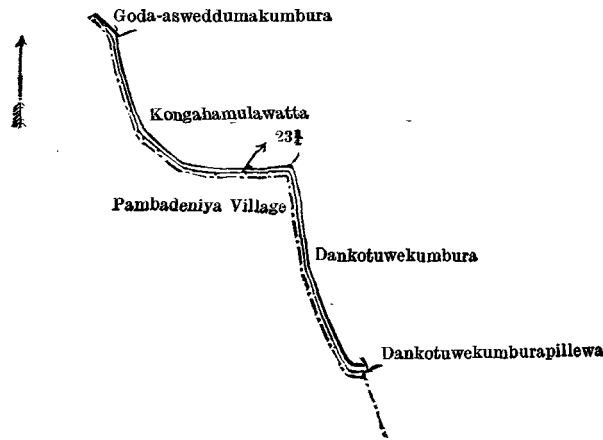
Scale of 4 Chains to an Inch.

G. K. THORNHILL,  
for Acting Surveyor-General.

III.—Preliminary plan 458.

Lot.	Name of Land.	Extent, A. R. P.
23½	Ela (stream)	0 0 8

and bounded as follows: on the north by Goda-asweddumekumbura claimed by Ratnayaka Achchillage Mudalihamy and others, Kongahamulawatta claimed by Mandalawalimuhandiramalage Nachehire and others; on the east by Dankotuwekumbura claimed by Imiyahamillage Menikrala, Dankotuwekumburapillewa claimed by Imiyahamillage Appuhamy and others; on the south and west by the village limit of Pambadeniya.



Surveyor-General's Office,  
Colombo, September 7, 1915.

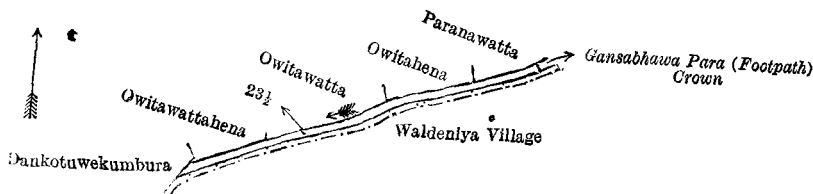
Scale of 4 Chains to an Inch.

G. K. THORNHILL,  
for Acting Surveyor-General.

IV.—Preliminary plan 458.

Lot.	Name of Land.	Extent, A. R. P.
23½	Pita-ela (stream)	0 0 8

and bounded as follows: on the north by Owitawattehena claimed by Rathnayaka-achchillai Punchirala and another, Owitawatta claimed by R. A. Punchirala and others, Owitahena claimed by Ratnayaka-achchillai Punchirala and another, Paranawatta claimed by R. A. Ranhami and others; on the east by Gansabhawa para (footpath) belonging to the Crown; on the south by the village limit of Waldeniya; on the west by Dankotuwekumbura claimed by Imiyahamillage Menikrala.



Surveyor-General's Office,  
Colombo, September 7, 1915.

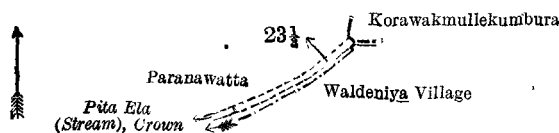
Scale of 4 Chains to an Inch.

G. K. THORNHILL,  
for Acting Surveyor-General.

V.—Preliminary plan 458.

Lot.	Name of Land.	Extent, A. R. P.
23½	Gansabhawa para (footpath)	0 0 4

and bounded as follows: on the north by Paranawatta claimed by R. A. Ranhamy and others; on the east by Karawakmullekumbura claimed by R. A. Mudalihamy; on the south by the village limit of Waldeniya; on the west by Pita-ela (stream), belonging to the Crown.



Surveyor-General's Office,  
Colombo, September 7, 1915.

Scale of 4 Chains to an Inch.

G. K. THORNHILL,  
for Acting Surveyor-General.

**Kurunegala Notice No. 5,820.****Notice under "The Waste Lands Ordinances of 1897, 1899, 1900, and 1903."**

TAKE notice that unless within three months from April 21, 1916, the persons, if any, who claim any interest in the lands hereinafter mentioned or in any one or more of such lands or to some interest therein make claim in person or in writing to the said lands or any of them or to some interest therein to J. M. Davies, Esq., Special Officer appointed under section 28 of "The Waste Lands Ordinances of 1897, 1899, 1900, and 1903," at his office at Fort, Colombo :

Such Special Officer, in pursuance of the powers vested in him by the said Ordinances, will declare by writing under his hand that the said lands, or such of them as to which no claim has been made, are the property of the Crown.

J. M. DAVIES,  
Special Officer.

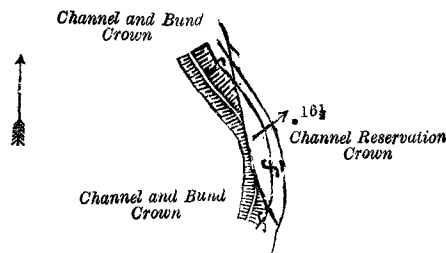
*Description of the Lands referred to.*

The following lots situated in the village of Peddawa, in the Mahagalboda Egoda korale of the Hiriyala hatpattu of the Kurunegala District, in the North-Western Province, as described in the annexed diagrams :—

## I.—Preliminary plan 1,286.

Lot.	Name of Land.	Extent, A. R. P.
16½	Bund and channel	0 0 21

and bounded as follows : on the north by a channel and bund claimed by the Crown; on the east by a channel reservation claimed by the Crown; on the south and west by a channel and bund claimed by the Crown.



Surveyor-General's Office,  
Colombo, June 17, 1915.

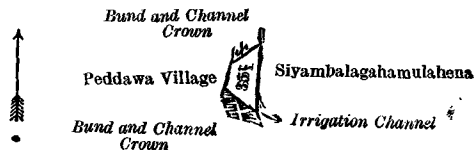
Scale of 4 Chains to an Inch.

A. H. G. DAWSON,  
for Surveyor-General.

## II.—Preliminary plan 1,286.

Lot.	Name of Land.	Extent, A. R. P.
35½	Bund and channel	0 0 12

and bounded as follows : on the north by bund and channel claimed by the Crown; on the east by Siyambalagahamulahena claimed by W. Menikrala Arachchi and others, old irrigation channel sold by the Crown; on the south by bund and channel claimed by the Crown; on the west by the village limit of Peddawa (southern portion).



Surveyor-General's Office,  
Colombo, June 17, 1915.

Scale of 4 Chains to an Inch.

A. H. G. DAWSON,  
for Surveyor-General.

Kurunegala S. O. 38—1916.

**Kurunegala Notice No. 5,821.****Notice under "The Waste Lands Ordinances of 1897, 1899, 1900, and 1903."**

TAKE notice that unless within three months from April 21, 1916, the persons, if any, who claim any interest in the lands hereinafter mentioned or in any one or more of such lands or to some interest therein make claim in person or in writing to the said lands or any of them or to some interest therein to J. M. Davies, Esq., Special Officer appointed under section 28 of "The Waste Lands Ordinances of 1897, 1899, 1900, and 1903," at his office at Fort, Colombo :

Such Special Officer, in pursuance of the powers vested in him by the said Ordinances, will declare by writing under his hand that the said lands, or such of them as to which no claim has been made, are the property of the Crown.

J. M. DAVIES,  
Special Officer.

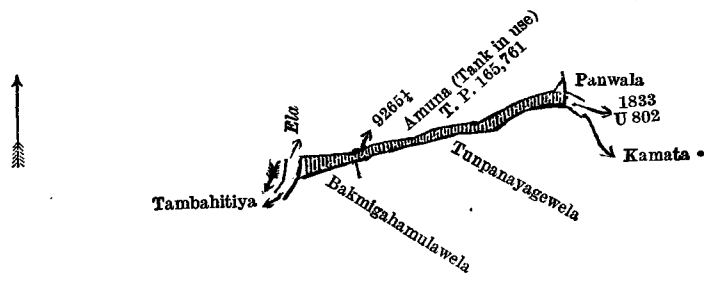
*Description of the Lands referred to.*

The following lots situated in the village of Murutawa, in the Ihawalawisideke korale of the Hiriyala hatpattu of the Kurunegala District, in the North-Western Province, as described in the annexed diagrams :—

## I.—Preliminary plan 1,833.

Lot.	Name of Land.	Extent, A. R. P.
9265¼	Bund	0 0 21

and bounded as follows : on the north by amuna (tank in use), private (T. P. 165,761); on the east by Panwala claimed by Appuhami, Kamata claimed by Kiriya and another (833/U 802); on the south by Tunpanayagewela claimed by Puncha and others, Bakmigahamulawela claimed by Puchiappuhami, Vidane; on the west by the Tambahitiya-ela.



Surveyor-General's Office,  
Colombo, September 2, 1916.

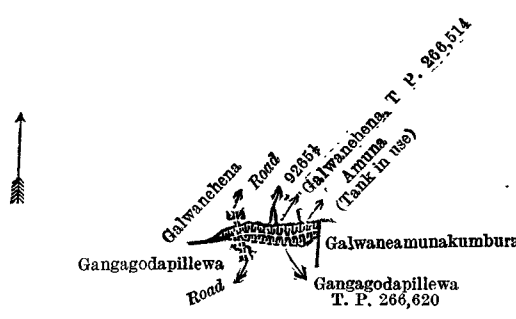
Scale of 4 Chains to an Inch.

G. K. THORNHILL,  
for Acting Surveyor-General.

II.—Preliminary plan 1,833.

Lot.	Name of Land.	Extent, A. R. P.
9265½	Bund	0 0 12

and bounded as follows : on the north by Galwanehena sold by the Crown, a road, Galwanehena sold by the Crown (T. P. 266,514), Amuna (tank in use), private ; on the east by Galwaneamunakumbura (private) ; on the south by Gangagodapillewa sold by the Crown (T. P. 266,620), a road, Gangagodapillewa sold by the Crown ; on the west by Galwanehena sold by the Crown.



Surveyor-General's Office,  
Colombo, September 2, 1915.

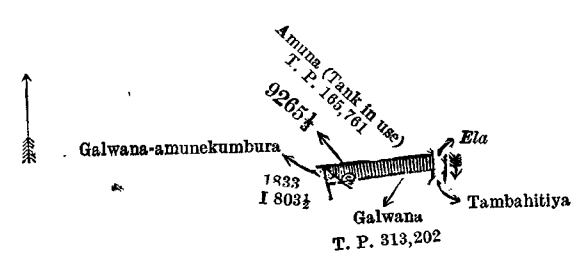
Scale of 4 Chains to an Inch.

G. K. THORNHILL,  
for Acting Surveyor-General.

III.—Preliminary plan 1,833.

Lot.	Name of Land.	Extent, A. R. P.
9265½	Bund	0 0 14

and bounded as follows : on the north by Amuna (tank in use), private (T. P. 165,761) ; on the east by the Tambahitiya-ela ; on the south by Galwana sold by the Crown (T. P. 313,202) ; on the west by 1833/I 803½, Galwana-amunekumbura (private).



Surveyor-General's Office,  
Colombo, September 2, 1915.

Scale of 4 Chains to an Inch.

G. K. THORNHILL,  
for Acting Surveyor-General.

Kurunegala S. O. 39—1916.

**Kurunegala Notice No. 5,822.**

**Notice under "The Waste Lands Ordinances of 1897, 1899, 1900, and 1903."**

TAKE notice that unless within three months from April 21, 1916, the persons, if any, who claim any interest in the lands hereinafter mentioned or in any one or more of such lands or to some interest therein make claim in person or in writing to the said lands or any of them or to some interest therein to J. M. Davies, Esq., Special Officer appointed under section 28 of "The Waste Lands Ordinances of 1897, 1899, 1900, and 1903," at his office at Fort, Colombo :

Such Special Officer, in pursuance of the powers vested in him by the said Ordinances, will declare by writing under his hand that the said lands, or such of them as to which no claim has been made, are the property of the Crown.

J. M. DAVIES,  
Special Officer.

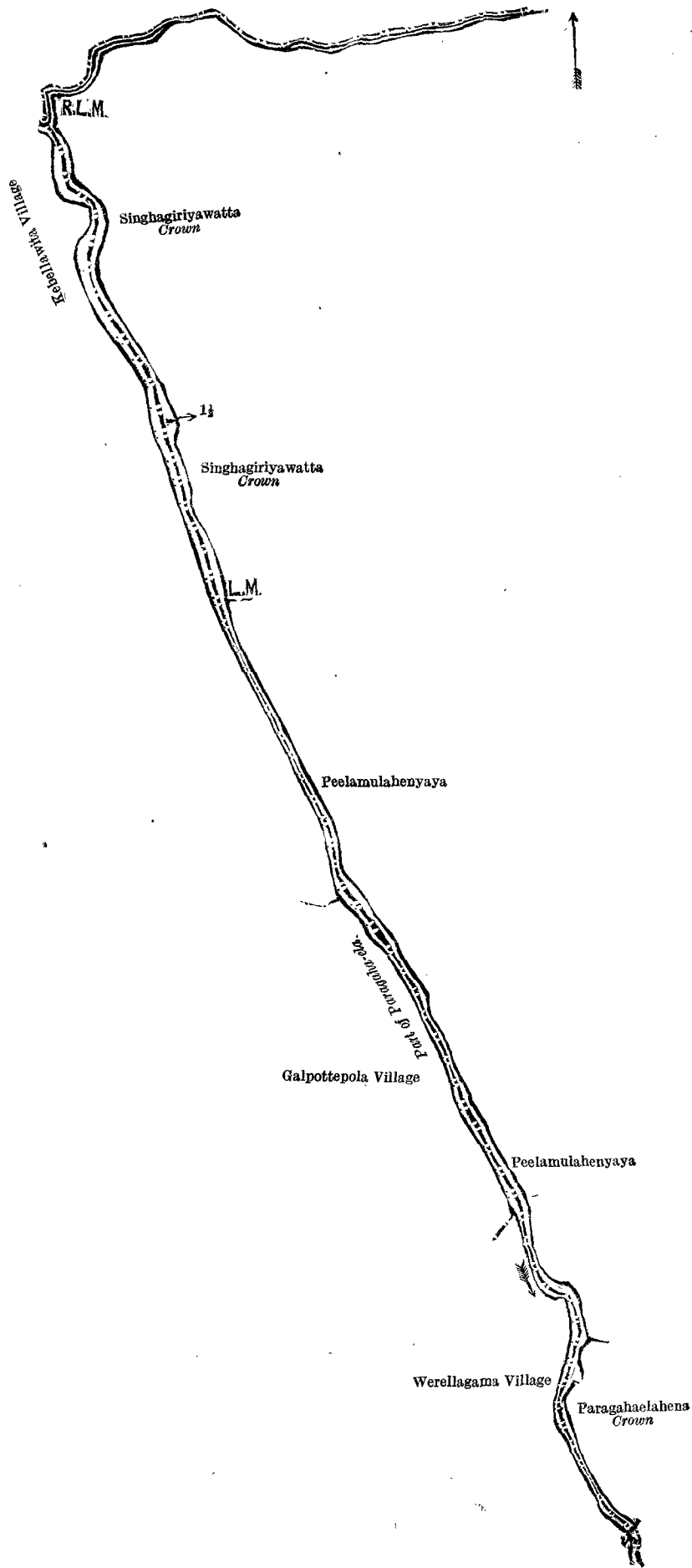
*Description of the Lands referred to.*

The following lots situated in the village of Alawwa, in the Udukaha Korale South of the Dambadeni hatpattu of the Kurunegala District, in the North-Western Province, as described in the annexed diagrams :—

I.—Preliminary plan 463.

Lot.	Name of Land.	Extent, A. R. P.
1½	Paragaha-ela (part)	0 2 21

and bounded as follows : on the north by the village limit of Kebellawita ; on the east by Singhagiriawatta belonging to the Crown, Peelamulahenyaya claimed by Mapa Mudiyanseilage Appuhamy, ex-Police Officer ; on the south by Paragaha-elahena belonging to the Crown, the village limit of Werellagama ; on the west by the village limit of Galpottepola (part of Paragaha-ela), the village limit of Kebellawita (part of Paragaha-ela).



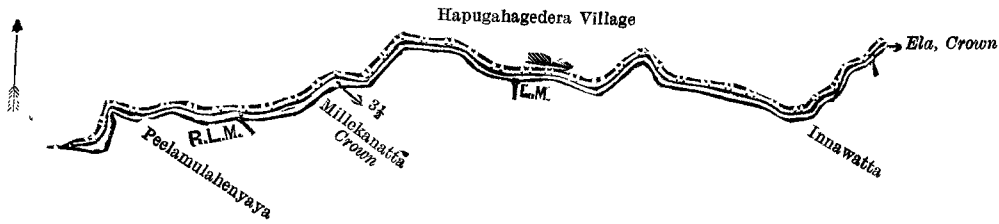
Surveyor-General's Office,  
Colombo, June 19, 1915.

Scale of 4 Chains to an Inch.

A. H. G. DAWSON,  
for Surveyor-General.

Lot. 3½ .. Ela .. Name of Land. .. II.—Preliminary plan 463. .. Extent, A. R. P. .. 0 0 17

and bounded as follows : on the north by the village limit of Hapugahagedera ; on the east by an ela belonging to the Crown ; on the south by Innawatta claimed by Ranamuka Achchillage Kirimenika, Millekanatta claimed by the Crown, Peelamulahenyaya claimed by Mapa Mudiyanse Appuhamy, *ex*-Police Officer ; on the west by the village limit of Hapugahagedera.



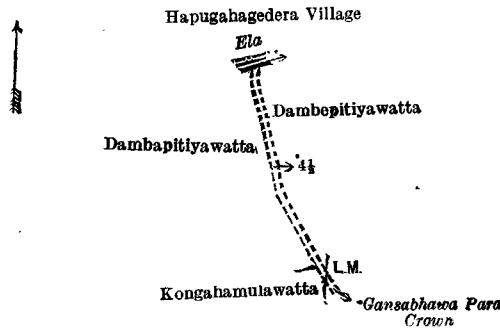
Surveyor-General's Office,  
Colombo, June 19, 1915.

Scale of 4 Chains to an Inch.

A. H. G. DAWSON,  
for Surveyor-General.

Lot. 4½ .. Gansabhawa para .. Name of Land. .. III.—Preliminary plan 463. .. Extent, A. R. P. .. 0 0 9.75

and bounded as follows : on the north by the village limit of Hapugahagedera (an ela) ; on the east by Dambepitiyawatta claimed by Ranamuka Mudiyanse Kirimenika ; on the south by Gansabhawa para belonging to the Crown ; on the west by Kongahamulawatta claimed by Mapa Mudiyanse Punchappuhamy and another, Dampitiyawatta claimed by Ranamuka Mudiyanse Kirimenika.



Surveyor-General's Office,  
Colombo, June 19, 1915.

Scale of 4 Chains to an Inch.

A. H. G. DAWSON,  
for Surveyor-General.

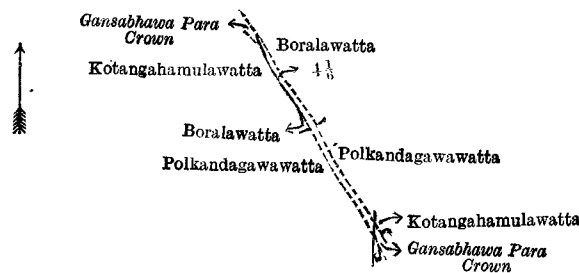
Lot. 4¼ .. Gansabhawa para .. Name of Land. .. IV.—Preliminary plan 463. .. Extent, A. R. P. .. 0 0 25.875

and bounded as follows : on the north by Gansabhawa para belonging to the Crown ; on the east by Maditiagahamulawatta claimed by Mapa Mudiyanse Punchappuhamy and another, Dampitiyawatuyaya claimed by R. A. Kirimenika and others, Pansalwatta claimed by Alawwa Pansala, Moragahahenawatta (private), Moragahahenawatta claimed by Subasingachchillage Siyatuhamy and another, Moragahahenawatta claimed by Mapa Mudiyanse Kiri Mudiyanse, *ex*-Arachchi, and others ; on the south by Gansabhawa para claimed by the Crown ; on the west by T. P. 159,477, Moragahahenawatta claimed by Mapa Mudiyanse Punchappuhamy and another, Kehelkadewatta claimed by Ranamuka Achchillage Ukku Menika, Maditiagahamulawatta claimed by Mapa Mudiyanse Punchappuhamy and another.

[For Diagram see page 283.]

Lot. 4½ .. Gansabhawa para .. Name of Land. .. V.—Preliminary plan 463. .. Extent, A. R. P. .. 0 0 8.625

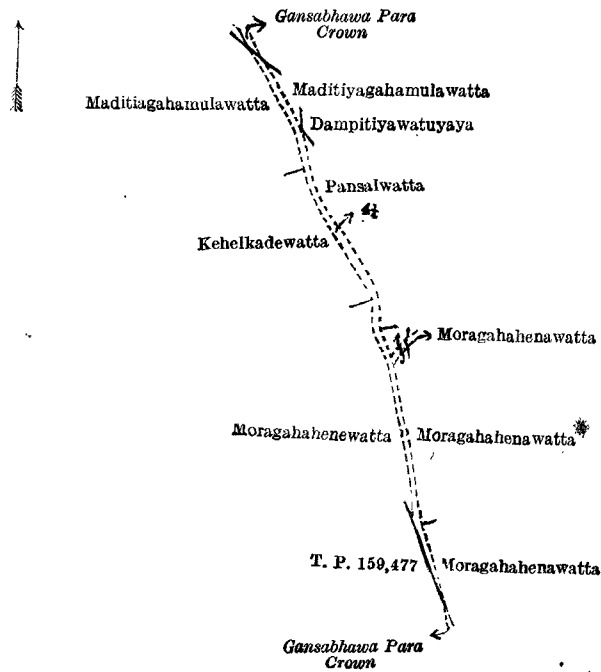
and bounded as follows : on the north by Gansabhawa para belonging to the Crown, Boralawatta claimed by Angage Allis Appuhamy ; on the east by Boralawatta claimed by Angage Allis Appuhamy, Polkandagawawatta claimed by Mapa Mudiyanse Kiri Mudiyanse, *ex*-Arachchi, Kotangahamulawatta claimed by Ranmenika and others ; on the south by Gansabhawa para belonging to the Crown ; on the west by Polkandagawawatta claimed by Mapa Mudiyanse Kiri Mudiyanse, *ex*-Arachchi, Boralawatta claimed by Jayasundara Mudiyanse Kawrala, *ex*-Korala, Kotangahamulawatta claimed by Ranmenika and others.



Surveyor-General's Office,  
Colombo, June 19, 1915.

Scale 4 Chains to an Inch.

A. H. G. DAWSON,  
for Surveyor-General.



Surveyor-General's Office,  
Colombo, June 19, 1915.

Scale of 4 Chains to an Inch.

A. H. G. DAWSON,  
for Surveyor-General.

VI.—Preliminary plan 463.

Lot.	Name of Land.	Extent, A. R. P.
4 $\frac{1}{8}$	Gansabhawa para ..	0 0 19.75

and bounded as follows : on the north by Bahitiyawawatta claimed by Mapa Mudiyansele Punchappuhamy, *ex-Kottase*, Gansabhawa para belonging to the Crown ; on the east by Kotangahamulawatu-yaya claimed by Ranmenika and others, Bahitiyawawatta claimed by Mapa Mudiyansele Punchappuhamy, *ex-Kottase*, Kohitiyawapillewa claimed by Ekanayaka Achchillage Kiri Menika and others, Kohitiyawapillewa claimed by Jayasundara Mudiyansele Kawrala, *ex-Korala*, Beligahamulawatta claimed by Mapa Mudiyansele Punchappuhamy and another, Kotangahamulawatu-yaya claimed by Ranmenika and others ; on the south by Gansabhawa para belonging to the Crown, Kanukosgahamulawatta claimed by Herat Mudiyansele Muthu Menika ; on the west by Gederainnewatta claimed by Herat Mudiyansele Banda Vidane, Beligahamulawatta claimed by Joevakaratna Acharige Ukku Naide, Allandugahamulawatta claimed by Madurunadeyalage Silpa and another, Allandugahamulawatta claimed by Kandasingha Acharige Simon Sinno and another, Hittinewatta claimed by Jayasundara Mudiyansele Kawrala, *ex-Korala*.



Surveyor-General's Office,  
Colombo, June 19, 1915.

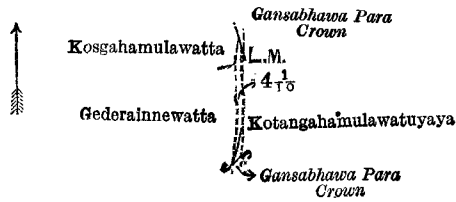
Scale of 4 Chains to an Inch.

A. H. G. DAWSON,  
for Surveyor-General.

VII.—Preliminary plan 463.

Lot.	Name of Land.	Extent, A. R. P.
4 $\frac{1}{8}$	Gansabhawa para ..	0 0 2.75

and bounded as follows : on the north by Gansabhawa para belonging to the Crown ; on the east by Kotangahamulawatu-yaya claimed by Ranmenika and others ; on the south by Gansabhawa para belonging to the Crown ; on the west by Gederainnewatta claimed by Ranaweera Achchillage Punchirala and another ; Kosgahamulawatta claimed by Wirappuli Radage Puncheda Henaya.



Surveyor-General's Office,  
Colombo, June 19, 1915.

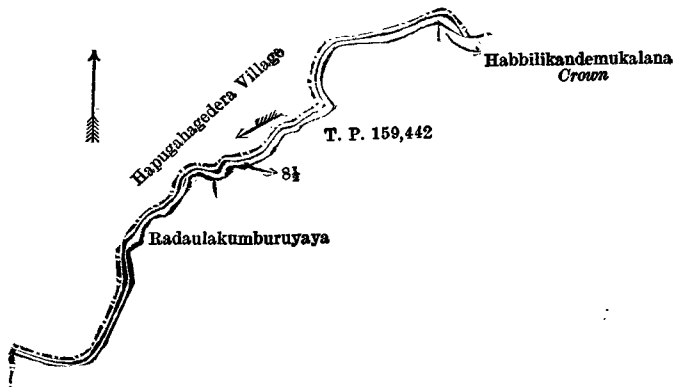
Scale of 4 Chains to an Inch.

A. H. G. DAWSON,  
for Surveyor-General.

VIII.—Preliminary plan 463.

Lot.	Ela	Name of Land.	Extent, A. R. P.
8½	..	..	0 0 13

and bounded as follows : on the north by the village limit of Hapugahagedera ; on the east by Habbilikandemukulana belonging to the Crown, T. P. 159,442, Radaulakumburuyaya claimed by Punchi Appuhamy and others ; on the south by Radaulakumburuyaya claimed by Punchi Appuhamy and others ; on the west by the village limit of Hapugahagedera.



Surveyor-General's Office,  
Colombo, June 19, 1915.

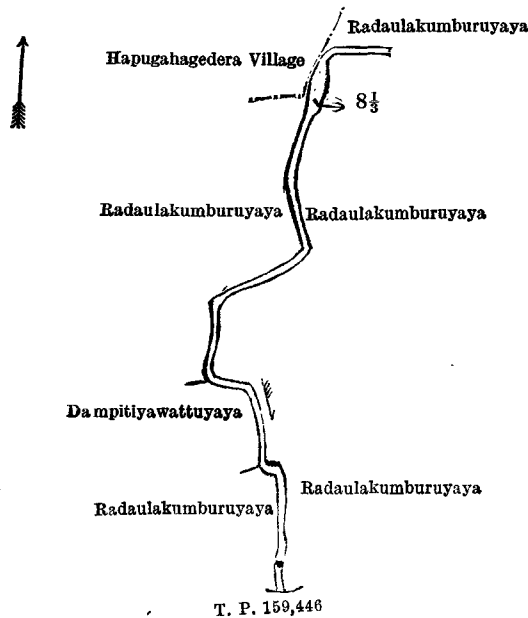
Scale of 4 Chains to an Inch.

A. H. G. DAWSON,  
for Surveyor-General.

IX.—Preliminary plan 463.

Lot.	Ela	Name of Land.	Extent, A. R. P.
8½	..	..	0 0 22

and bounded as follows : on the north by Radaulakumburuyaya claimed by Punchiappuhamy and others ; on the east by Radaulakumburuyaya claimed by Punchiappuhamy and others ; on the south by T. P. 159,446 ; on the west by Radaulakumburuyaya claimed by Punchiappuhamy and others, Dampitiyawattuyaya claimed by R. A. Ranmenika and others, Radaulakumburuyaya claimed by Punchiappuhamy and others, the village limit of Hapugahagedera.



Surveyor-General's Office,  
Colombo, June 19, 1915.

Scale of 4 Chains to an Inch.

A. H. G. DAWSON,  
for Surveyor-General.



X.—Preliminary plan 463.

Lot.	Name of Land.	Extent, A. R. P.
8 $\frac{1}{4}$ .. Ela	.. .. .	0 0 1

and bounded as follows : on the north by the village limit of Hapugahagedera ; on the east by Radaulakumburuyaya claimed by Puchappuhamy and others ; on south and west by the village limit of Hapugahagedera.



Surveyor-General's Office,  
Colombo, June 19, 1915.

Scale of 4 Chains to an Inch.

A. H. G. DAWSON,  
for Surveyor-General.

XI.—Preliminary plan 463.

Lot.	Name of Land.	Extent, A. R. P.
8 $\frac{1}{2}$ .. Ela	.. .. .	0 0 5

and bounded as follows : on the north by Wewakumbura claimed by Mapa Mudiyansele Puchi Appuhamy and others ; on the east and south by Paluwatuyaya claimed by M. M. Puchi Appuhamy and others ; on the west by Wewakumbura claimed by Mapa Mudiyansele Puchi Appuhamy and others.



Surveyor-General's Office,  
Colombo, June 19, 1915.

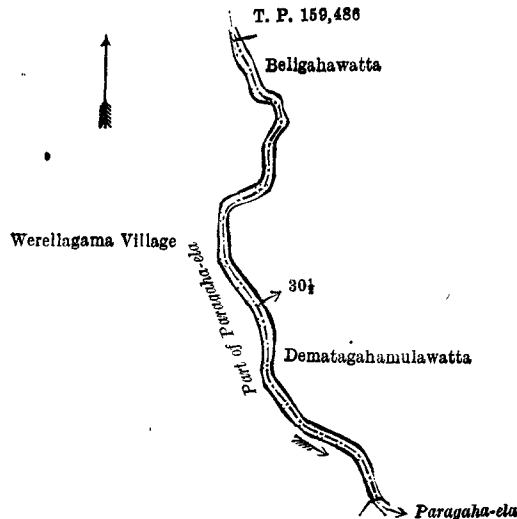
Scale of 4 Chains to an Inch.

A. H. G. DAWSON,  
for Surveyor-General.

XII.—Preliminary plan 463.

Lot.	Name of Land.	Extent, A. R. P.
30 $\frac{1}{2}$ .. Paragaha-ela (part)	.. .. .	0 0 16

and bounded as follows : on the north by T. P. 159,486 ; on the east by Beligahawatta claimed by Mapa Mudiyansele Puchappuhamy, *ex-Division Officer*, Dematagahamulawatta claimed by Ukku Menika and others ; on the south by Paragaha-ela ; on the west by the village limit of Werellagama (part of Paragaha-ela).



Surveyor-General's Office,  
Colombo, June 19, 1915.

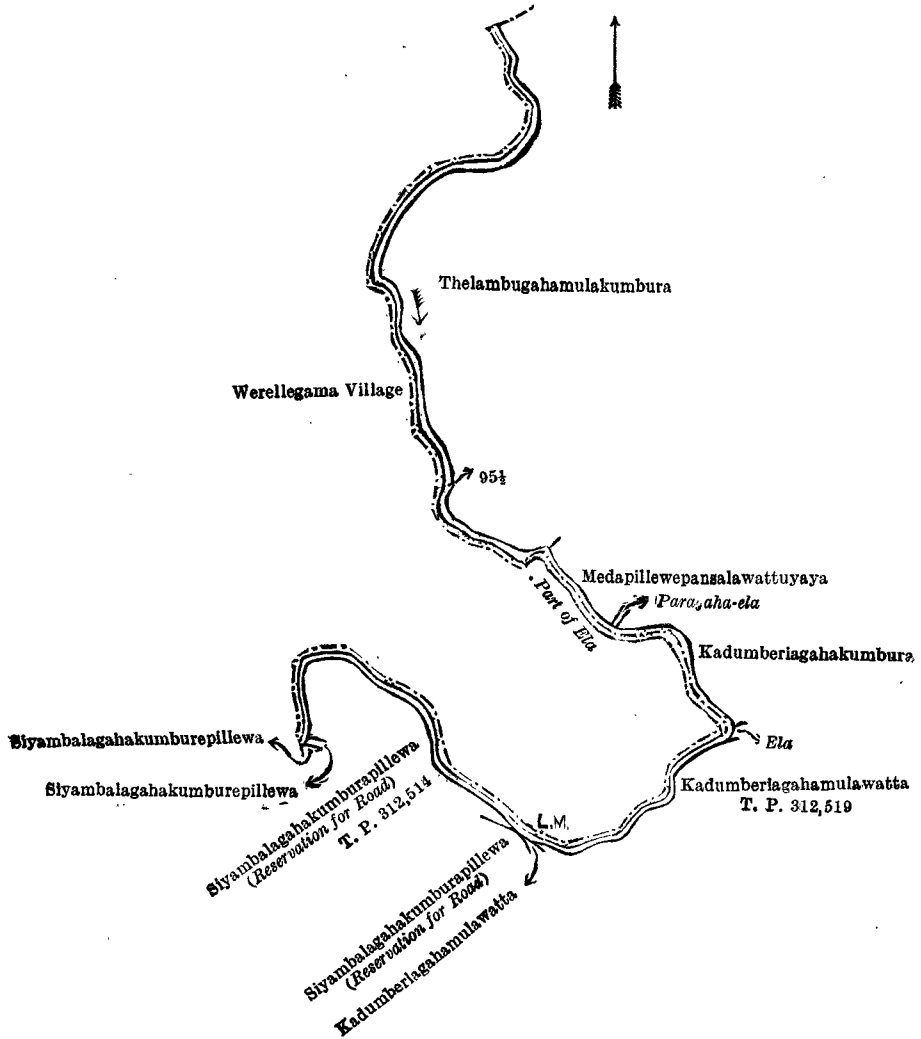
Scale of 4 Chains to an Inch.

A. H. G. DAWSON,  
for Surveyor-General.

XIII.—Preliminary plan 463.

Lot.	Name of Land.	Extent, A. R. P.
95 $\frac{1}{4}$ .. Ela	.. .. .	0 0 29

and bounded as follows : on the north by the village limit of Werellagama ; on the east by Thelambugahamulakumbura claimed by Ranawaka Achchillage Kiri Menika, Medapillewa Pansalawatuyaya claimed by Alawwa Vihare and others, Paragaha-ela (private), Kadumberiagahakumbura claimed by Mapa Mudiyansele Puchappuhamy, *ex-Division Officer*, an ela ; on the south by Kadumberiagahamulawatta sold by the Crown (T. P. 312,519), Kadumberiagahamulawatta claimed by S. M. Kawrala, *ex-Korala*, Siyambalagahakumburapillewa (reservation for road) claimed by Galatralalage Mudalihamy, *ex-Arachchi*, Siyambalagahakumburapillewa sold by the Crown (T. P. 312,514), Siyambalagahakumburapillewa (reservation for road) claimed by Galatralalage Mudalihamy, *ex-Arachchi* ; on the west by the village limit of Werellagama.



Surveyor-General's Office,  
Colombo, June 19, 1915.

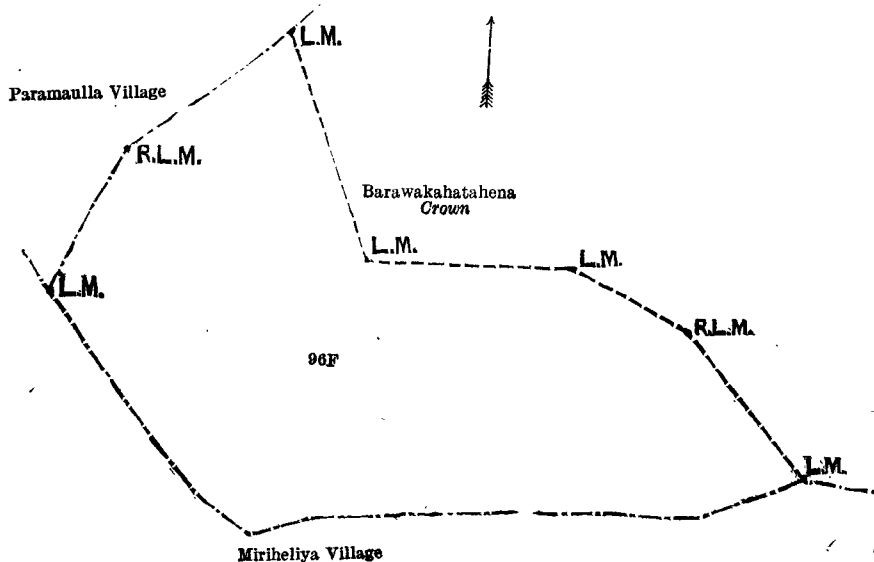
Scale of 4 Chains to an Inch.

A. H. G. DAWSON,  
for Surveyor-General.

XIV.—Preliminary plan 463.

Lot.	Name of Land.	Extent, A. R. P.
96F	Kiriwanakanda	8 1 33

and bounded as follows : on the north and east by Barawakahatahena belonging to the Crown ; on the south by the village limit of Miriheliya ; on the west by the village limit of Miriheliya, the village limit of Paramaulla.



Surveyor-General's Office,  
Colombo, June 19, 1915.

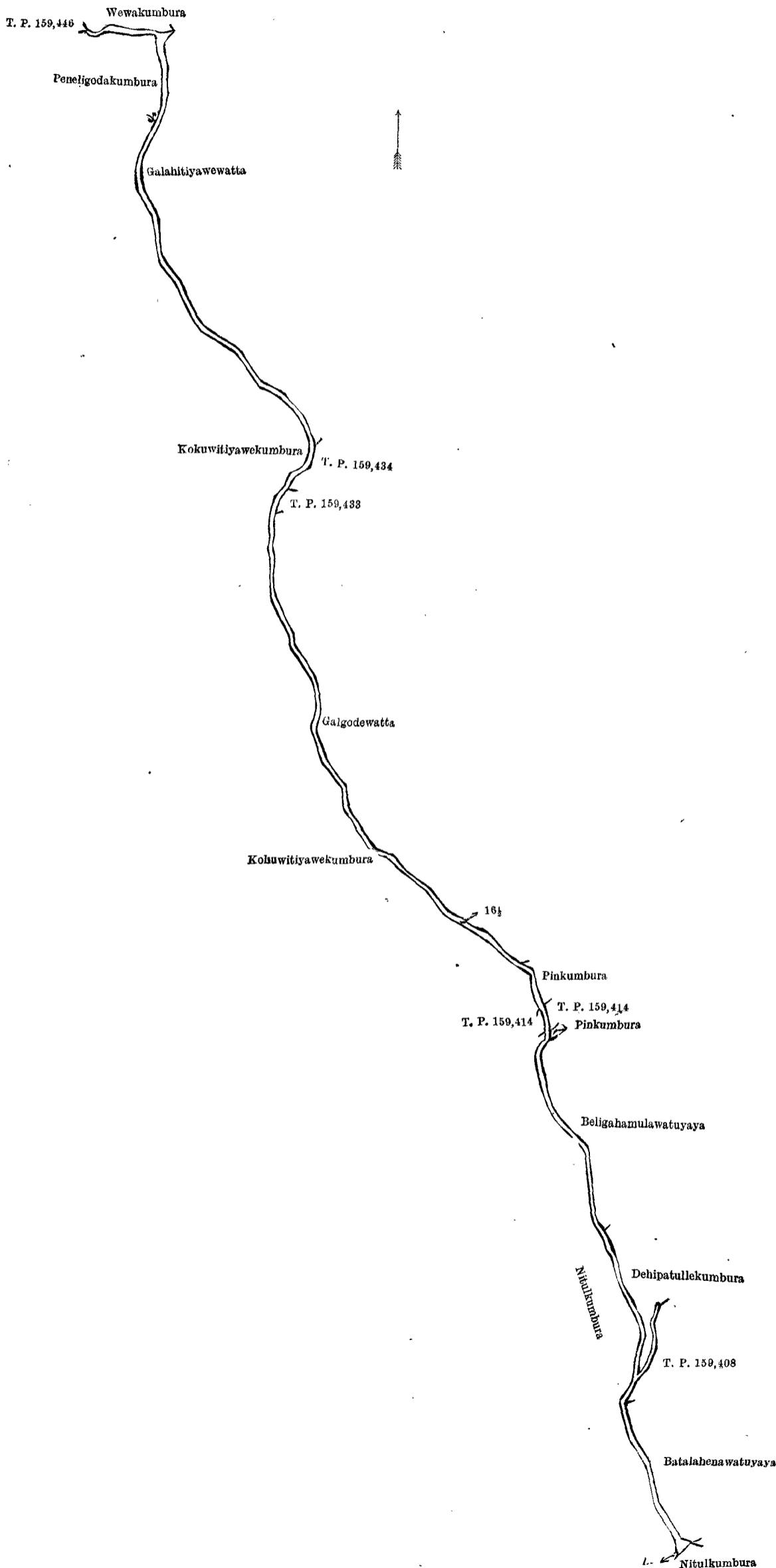
Scale of 4 Chains to an Inch.

A. H. G. DAWSON,  
for Surveyor-General.

XV.—Preliminary plan 463.

Lot.	Name of Land.	Extent, A. R. P.
16½	Ela	0 1 30

and bounded as follows : on the north by Wewakumbura claimed by Mapa Mudiyansele Punchi Appuhamy and others ; on the east by Galahitiyawewatta claimed by Jayasundara Mudiyansele Kawrala, *ex-Korala*, T. P. 159,434, T. P. 159,433, Galgodewatta claimed by Ekanayaka Achchillage Mudalihamy, Pinkumbura claimed by Alawwa Vihare, T. P. 159,414, Pinkumbura claimed by Alawwa Vihare, Beligahamulawatuyaya claimed by J. A. Siyatuhamy and others, Dehipatullekumbura claimed by Illaperuma Achchillage Kiri Menika, T. P. 159,408, Batalahenawatuyaya claimed by H. M. Muttumenika and others ; on the south by Nitulkumbura claimed by Weerappuli Radage Sitta and others, an ela ; on the west by Nitulkumbura claimed by Weerappuli Radage Sitta and others, T. P. 159,414, Kokuwitiyawekumbura claimed by Mapa Mudiyansele Punchi Appuhamy, Peneligodakumbura claimed by Rajapaksa Achchillage Kirihama, T. P. 159,446.



XVI.—Preliminary plan 463.

Lot.	Name of Land.	Extent, A. R. P.
2	Ganekandamukalana	79 1 8
2½	Para (footpath)	0 0 7

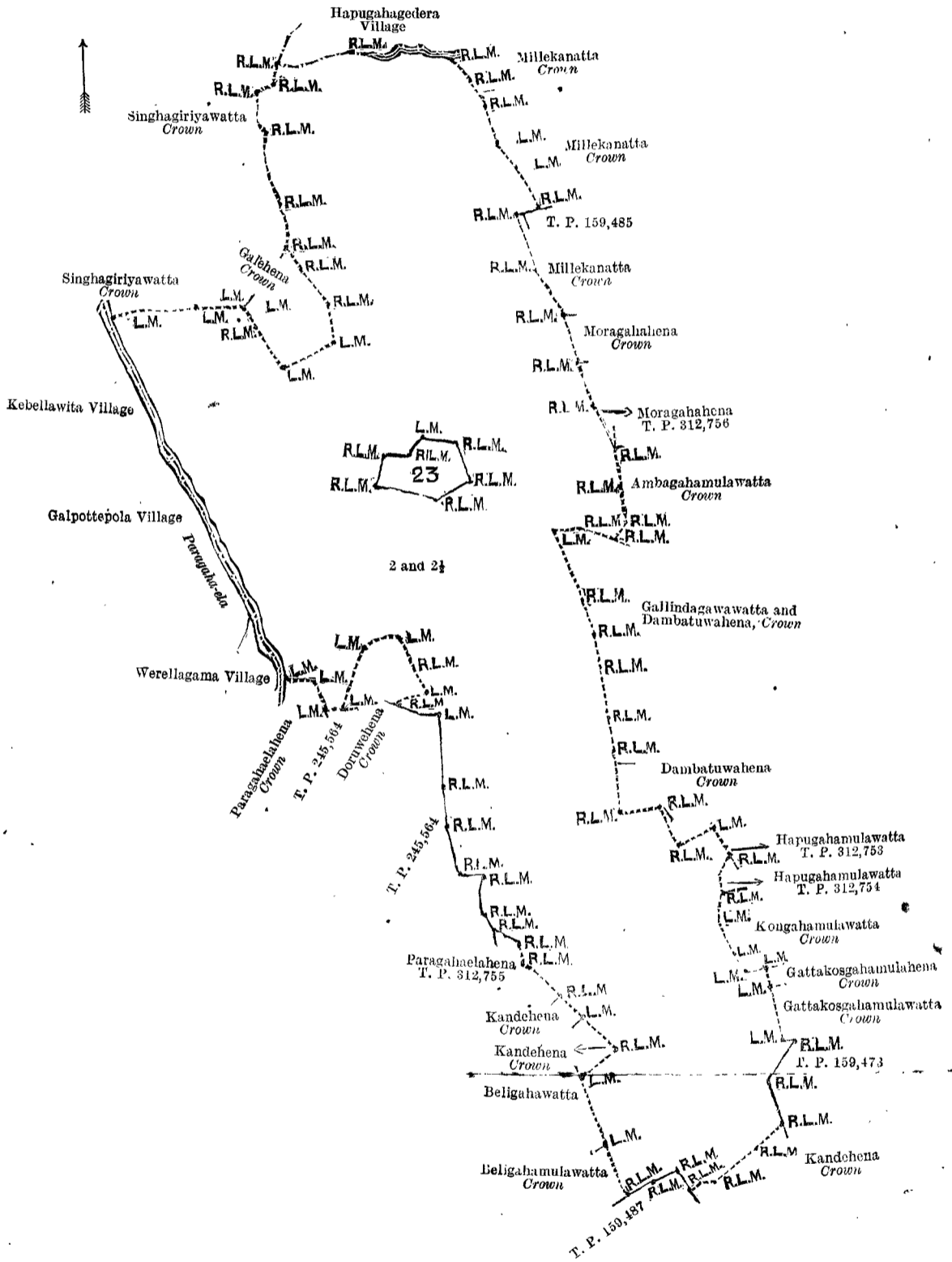
79 1 15

and bounded as follows : on the north by Singhagiriawatta belonging to the Crown, Galehena belonging to the Crown, Singhagiriawatta belonging to the Crown, the village limit of Hapugahagedera, an ela, the village limit of Hapugahagedera ; on the east by Millekanatta belonging to the Crown, T. P. 159,485, Millekanatta belonging to the Crown, Moragahahena belonging to the Crown, Moragahahena sold by the Crown (T. P. 312,756), Ambagahamulawatta belonging to the Crown, Gallindagawawatta and Dambatuwahena belonging to the Crown, Dambatuwahena belonging to the Crown, Hapugahamulawatta sold by the Crown (T. P. 312,753), Hapugahamulawatta sold by the Crown (T. P. 312,754), Kongahamulawatta belonging to the Crown, Gattakosgahamulahena belonging to the Crown, Gattakosgahamulawatta belonging to the Crown, T. P. 159,473 ; on the south by Kandehena belonging to the Crown, T. P. 159,487 ; on the west by Beligahamulawatta belonging to the Crown, Beligahawatta claimed by Mapa Mudiyansele Panchappahamy, *ex-Division Officer*, Kandehena belonging to the Crown, Paragahaelahena sold by the Crown (T. P. 312,755), T. P. 245,564, Doruwehena belonging to the Crown, T. P. 245,564, Paragahaelahena belonging to the Crown, the Paragaha-ela (the village limit of Werellagama), the Paragaha-ela (the village limit of Galpottepola), the Paragaha-ela (the village limit of Kebellawita).

NOTE.—The following lot lying within the above boundaries is excluded from this part of the notice, and its acreage of 1 acre is not included in the acreage of 79 acres 1 rood and 15 perches given above:—

Preliminary plan 463.

Lot.	Name of Land.	Extent, A. R. P.
23	Kandeviharewatta	1 0 0



Surveyor-General's Office,  
Colombo, June 19, 1915.

Scale of 8 Chains to an Inch.

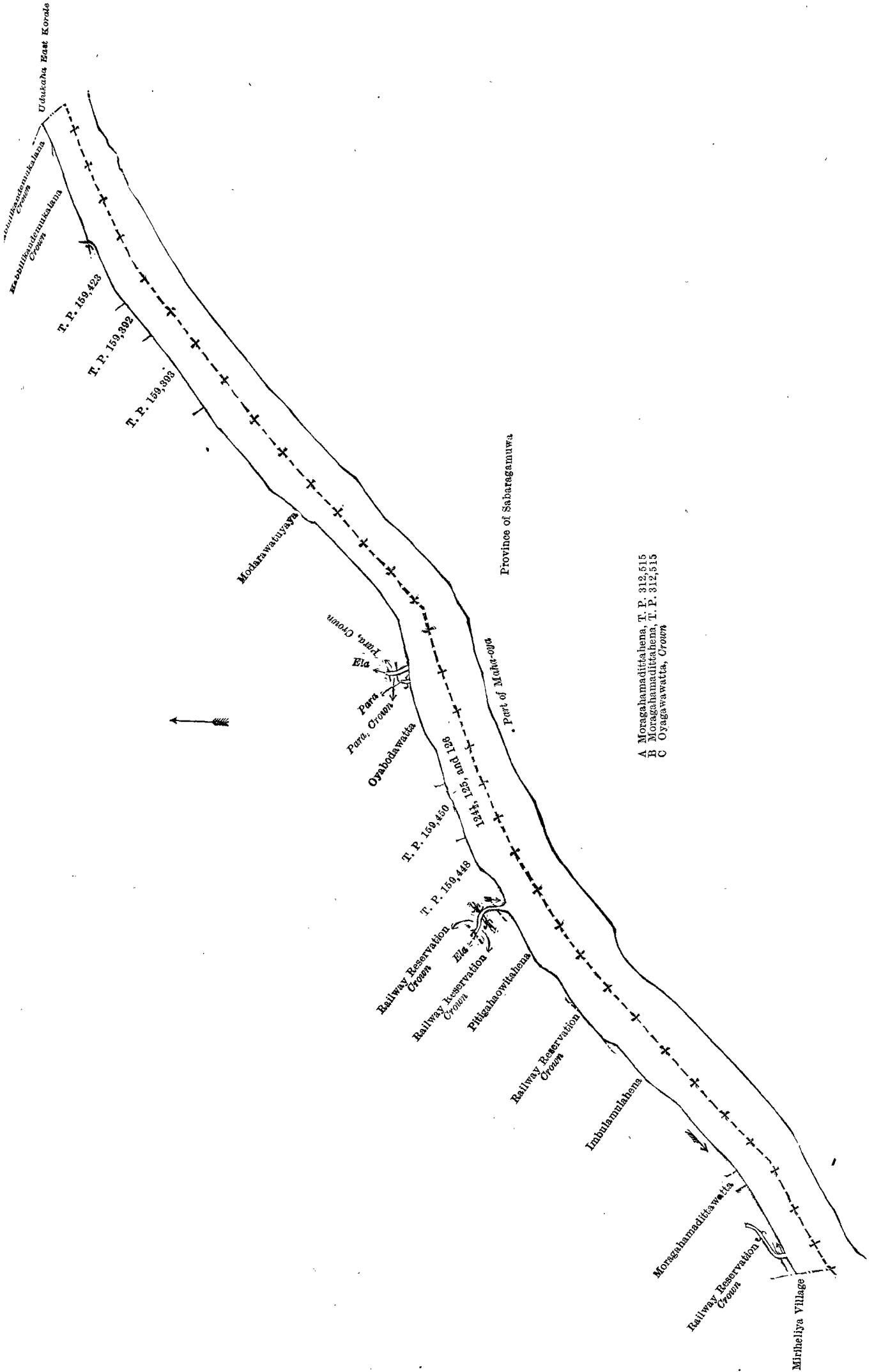
A. H. G. DAWSON,  
for Surveyor-General.

XVII.—Preliminary plan 463.

Lot.	Name of Land.	Extent, A. R. P.
124½	Ela (part of railway reservation)	0 0 8
125	Maha-oya (part)	19 3 1
126	Ela (part of railway reservation)	0 0 7

19 3 16

and bounded as follows : on the north by an ela, railway reservation belonging to the Crown, T. P. 159,448, T. P. 159,450, Oyabodawatta claimed by Madurawela Liyanage Sebastian and others, Oyagawawatta claimed by the Crown and Herat Mudiyansele Mutu Menika and another, para belonging to the Crown, an ela, para belonging to the Crown, Modarawatuyaya claimed by Madurawalage Jayasundara and others, T. Ps. 159,353, 159,392, 159,423, Habbilikandemukulana claimed by the Crown ; on the east by the boundary of the Udukaha Korale East ; on the south by the boundary of the Province of Sabaragamuwa (part of Maha-oya) ; on the west by the village limit of Miriheliya, Moragahamadittahena sold by the Crown, T. P. 312,515, railway reservation belonging to the Crown, Moragahamadittahena sold by the Crown, (T. P. 312,515), Moragahamadittawatta claimed by Herat Mudiyansele Mutu Menika and others, Imbulamulahena claimed by Appuhamy, railway reservation belonging to the Crown, Pettahaowitahena claimed by Mapa Mudiyansele Panchappahamy, *ex-Kottasse*, railway reservation belonging to the Crown.



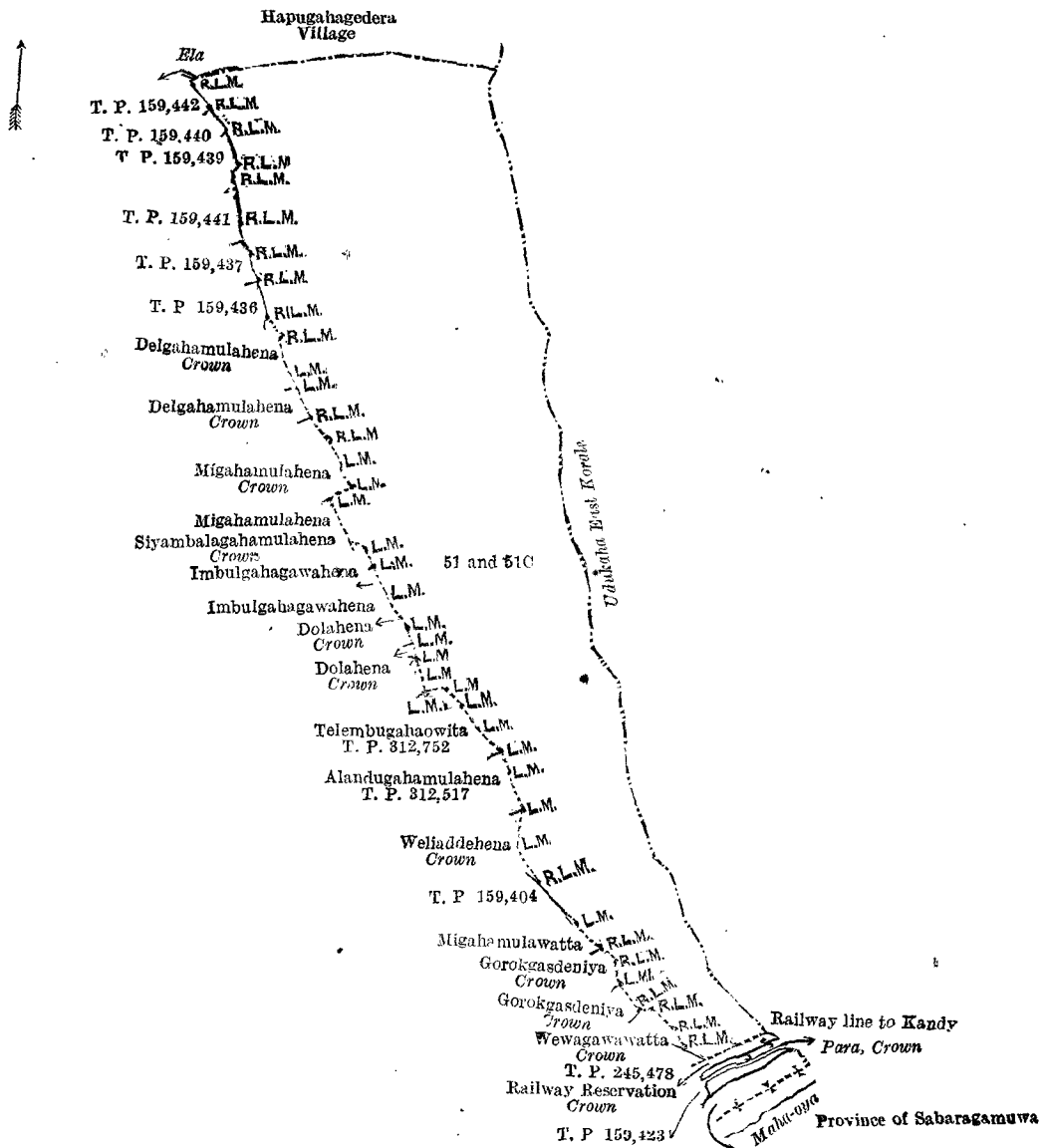
Surveyor-General's Office,  
Colombo, June 19, 1915.

A. H. G. DAWSON,  
for Surveyor-General.

XVIII.—Preliminary plan 463.

Lot.	Name of Land.	Extent, A. B. P.
51	Habilikandemukalana	136 2 32
51C	Do. (reservation for road)	0 1 0
		136 3 32

and bounded as follows : on the north by the village limit of Hapugahagedera ; on the east by the boundary of Udukah Korale East, the railway line to Kandy, Para belonging to the Crown; on the south by the boundary of the Province of Sabaragamuwa (Maha-oya); on the west by T. P. 159,423, railway reservation belonging to the Crown, T. P. 245,478 Wewagawawatta belonging to the Crown, Gorakgasdeniya belonging to the Crown, Migahamulawatta claimed by Imiya hamilage Jangi Nona and another, T. P. 159,404, Weliddehena belonging to the Crown, Alandugahamulahena sold by the Crown (T. P. 312,517), Telembugahaowita sold by the Crown (T. P. 312,752), Dolahena belonging to the Crown, Imbulgahagawahena claimed by Mapa Mudiyansele Appuhamy, ex-Peace Officer, Imbulgahagawahena claimed by Imiya hamilage Jangi Nona, Siyambalagahamulahena belonging to the Crown, Migahamulahena claimed by Ekanayaka Achchilage Dingiri Appuhamy, Migahamulahena belonging to the Crown, Delgahamulahena belonging to the Crown, T. Ps. 159,436 159,437, 159,441, 159,439, 159,440, and 159,442.



Surveyor-General's Office,  
Colombo, June 19, 1915.

Scale of 16 Chains to an Inch.

A. H. G. DAWSON,  
for Surveyor-General.

XIX.—Preliminary plan 463.

Lot.	Name of Land.	Extent, A. B. P.
95B	Siyambalagahakumburapillewa (reservation for road)	0 0 20
95D	Kadumberiagahamulapillewa (reservation for road)	0 0 10
96A	Devatagollamukalana alias Kadurugahamulahena (reservation for road)	0 0 16
96B	Devatagollamukalana (reservation for road)	0 0 20
96C	Devatagollamukalana	1 3 34
98	Unapatdeniyakarakopuwa and Devatagollakarakopuwa (cemetery)	1 2 11
98A	Unapatdeniyakarakopuwa (cemetery) (reservation for road)	0 0 20
103½	Para	0 0 17
114½	Do.	4 1 29
116½	Pitigahaowitahena	0 0 30
117	Inihulamulahena	0 2 8
124	Railway reservation	17 3 38
124½	Ela (part of railway reservation)	0 0 12
		27 1 25

and bounded as follows: on the north by Siyambalagahakumburapillewa sold by the Crown (T. P. 312,514), an ela (the village limit of Werellegama), Kadumberiagahamulawatta (reservation for road) claimed by Jayasundara Mudiyansele Kaurala, *ex-Korala*, Kadumberiagahamulapillewa belonging to the Crown, an ela, Kadumberiagahakumbura claimed by Mapa Mudiyansele PUNCHAPPUHAMY, *ex-Division Officer*, an ela belonging to the Crown, T. P. 159,463, Kadurugahamulawatta claimed by Mapa Mudiyansele PUNCHAPPUHAMY, *ex-Kottasse*, Kadurugahamulawatta (Private), Haddawela-kadurugahamulawatta claimed by PUNCHI APPUHAMY and others, T. P. 159,459, Haddawela Kadurugahamulawatta claimed by PUNCHI APPUHAMY and others, T. P. 159,451, Welihenawatta (private), Bogahamullawatta (private) T. P. 159,450, Haddawelakadurugahamulawatta claimed by PUNCHI APPUHAMY and others, T. Ps. 159,445, 159,444, 159,443, Gansabhawa road belonging to the Crown, Bogahamulawatta claimed by Mapa Mudiyansele PUNCHAPPUHAMY, *ex-Division Officer*, ela belonging to the Crown, T. Ps. 159,400, 159,394, and 159,398, Habehenewatuyaya claimed by Herat Mudiyansele PUNCHI APPUHAMY and others, T. Ps. 159,393, 159,392, and 245,478, Habbilikandemukalana belonging to the Crown; on the east by the boundary of the Unukaha Korale East, on the south by Habbilikandemukalana (reservation for road) belonging to the Crown, T. Ps. 159,423, 159,392, and 159,393, Modarawatuyaya claimed by Madurawelaje Jayasundara and others, an ela, Oyagawawatta claimed by Herat Mudiyansele Mutu Menika and another, the Maha-oya (the boundary of the Province of Sabaragamuwa), Oyabodawatta claimed by Madurawala Liyanage Sebastian and others, Oyagawawatta claimed by the Crown and Herat Mudiyansele Mutu Menika and another, Oyagawawatta claimed by Mapa Mudiyansele Dingiri Appuhamy, Oyagawawatta (private), T. Ps. 159,450 and 159,448, the Maha-oya (the boundary of the Province of Sabaragamuwa), Moragahamadittawatta claimed by Herat Mudiyansele Mutu Menika, Moragahamadittahena sold by the Crown (T. P. 312,515), an ela belonging to the Crown, Moragahamadittahena sold by the Crown (T. P. 312,515); on the west by the village limit of Miriheliya, Moragahamadittakumbura claimed by Herat Mudiyansele Mutu Menika and others, Imbulgahamulawatta claimed by Herat Mudiyansele Mutu Menika, para belonging to the Crown, Imbulgahamulawatta claimed by Herat Mudiyansele Mutu Menika and another, Imbulgahamulawatta sold by the Crown, Ritigahaowita sold by the Crown (T. P. 312,516), Asweddumakumbura claimed by Mapa Mudiyansele PUNCHI APPUHAMY, an ela, Medawatta claimed by Mapa Mudiyansele Appuhamy, *ex-Police Officer*, T. P. 159,448, T. P. 159,450, Galagawawatta (private), Heddehalawatta (private), T. P. 159,451, Kadurugahamulapillewa (private), T. P. 159,463, an ela, Pahalaunapatdeniyakumbura claimed by Mapa Mudiyansele PUNCHAPPUHAMY, *ex-Division Officer*, Ihalaunapatdeniyapillewa claimed by Abeyratna Mudiyansele Lucy Nona and others, ela belonging to the Crown, Ihalaunapatdeniyapillewa claimed by Abeyratna Mudiyansele Lucy Nona and others, Unapatdeniyapillewa claimed by Abeyratna Lucia and others, Gansabhawa para belonging to the Crown, Dewatagollamukalana *alias* Kadurugahamulahena claimed by the Crown and Samarakone Mudiyansele Kapuruhamy, the village limit of Paramaulla, the village limit of Werellegama.

NOTE.—The following lots lying within the above boundaries are excluded from this part of the notice, and their aggregate acreage of 4 acres 2 roods and 37 perches is not included in the acreage of 27 acres 1 rood and 25 perches given above:—

			Preliminary plan 463.			Extent, A. R. P.			
Lot.	Name of Land.								
A 104	..	Asweddumakumbura	..	..	..	..	1	1	24
A 105	..	T. P. 159,424	..	..	..	..	0	1	24
A 106	..	Paranawatta	..	..	..	..	1	2	22
A 106½	..	Ela	..	..	..	..	0	0	22
A 110	..	Oyabodawatta	..	..	..	..	0	3	10
A 111	..	T. P. 159,426	..	..	..	..	0	1	15
							<b>4</b>	<b>2</b>	<b>37</b>

[For Diagram see page 292.]

XX.—Preliminary plan 463.

			XX.—Preliminary plan 463.			Extent, A. R. P.			
Lot.	Name of Land.								
114½A	..	Para	..	..	..	..	0	1	23

and bounded as follows: on the north by a road, Unapatdeniyakarakopua belonging to the Crown, Unapatdeniyapillewa claimed by Abeyratna Lucia and others, Unapatdeniyapillewa claimed by M. PUNCHI BANDA Police Officer, Unapatdeniyawatta claimed by Mapa Mudiyansele PUNCHI BANDA, Police Officer, Makullegahamullawatta claimed by Herat Mudiyansele Appuhamy Arachchi; on the east by Makullegahamullawatta claimed by Herat Mudiyansele Appuhamy Arachchi, Makullegahamullawatta and Dodankumburawatta claimed by Herat Mudiyansele Appuhamy Vidane Arachchi and others, Iswetiawatta claimed by Mapa Mudiyansele Mutu Menika and others, Iswetiawatta claimed by Mapa Mudiyansele PUNCHAPPUHAMY and others, Imbulgahamulawatta sold by the Crown, Imbulgahamulawatta claimed by Herat Mudiyansele Mutu Menika and another, a railway reservation belonging to the Crown; on the south by Imbulgahamulawatta claimed by Herat Mudiyansele Mutu Menika and another; on the west by Imbulgahamulawatta sold by the Crown, Iswetiawatta claimed by Mapa Mudiyansele PUNCHAPPUHAMY and others, Iswetiawatta claimed by Herat Mudiyansele Mutu Menika and others, Makullegahamulawatta and Dodankumburawatta claimed by Herat Mudiyansele Appuhamy Vidane Arachchi and others, Makullegahamulawatta claimed by H. Appuhamy Arachchi, Unapatdeniyawatta claimed by Mapa Mudiyansele PUNCHAPPUHAMY and others, Unapatdeniyapillewa claimed by Abeyratna Lucia and two others, Devatagollamukalana and Kadurugahamulahena claimed by the Crown and Samarakone Mudiyansele Kapuruhamy, Unapatdeniyakarakopua and Devatagollekarakopua belonging to the Crown, Unapatdeniyakarakopua belonging to the Crown.

[For Diagram see page 293.]

Kurunegala Notice No. 5,823.

Notice under "The Waste Lands Ordinances of 1897, 1899, 1900, and 1903."

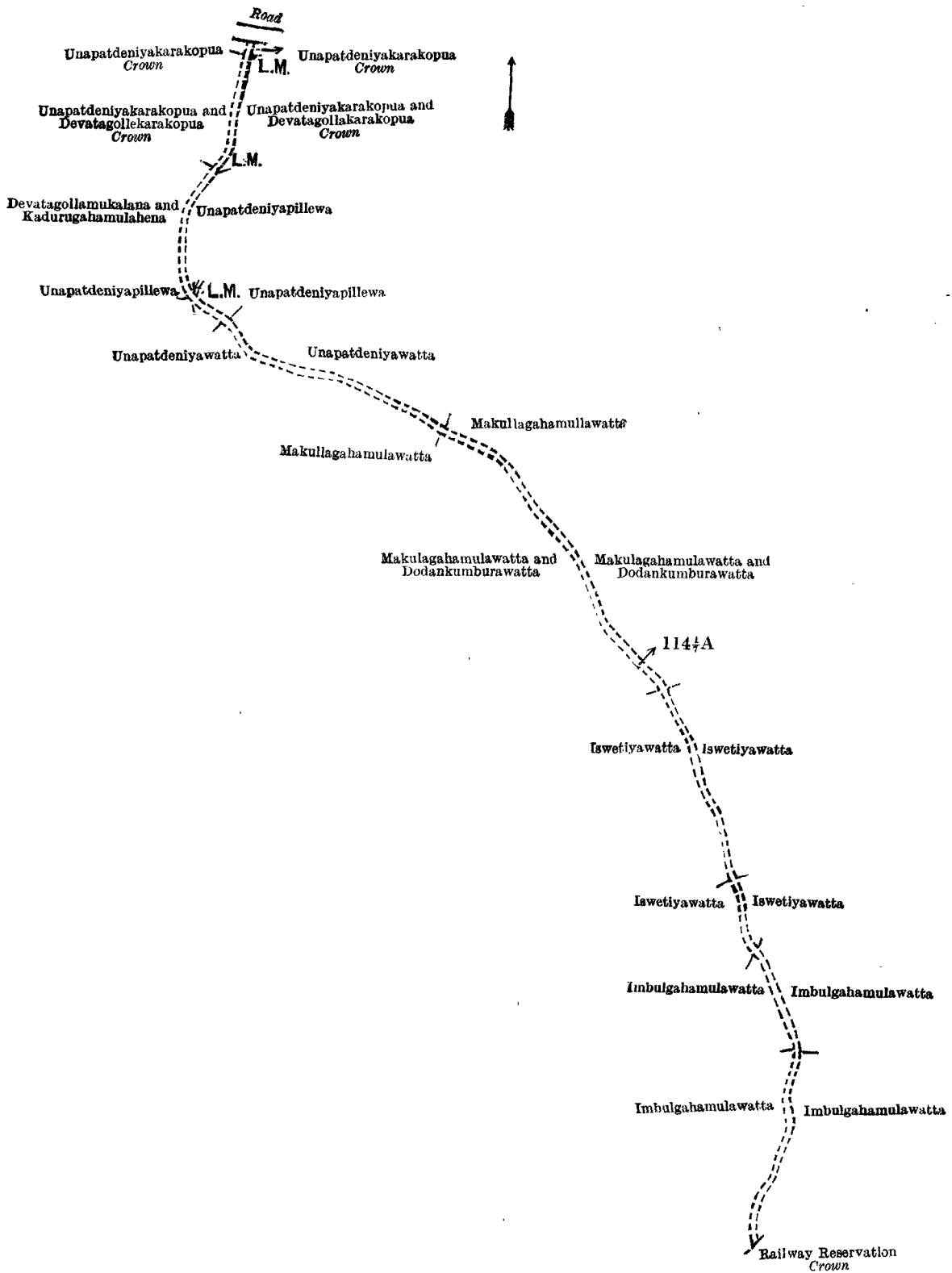
TAKE notice that unless within three months from April 21, 1916, the persons, if any, who claim any interest in the lands hereinafter mentioned or in one or more of such lands or to some interest therein make claim in person or in writing to the said lands or any of them or to some interest therein to J. M. Davies, Esq., Special Officer appointed under section 28 of "The Waste Lands Ordinances of 1897, 1899, 1900, and 1903," at his office at Fort, Colombo:

Such Special Officer, in pursuance of the powers vested in him by the said Ordinances, will declare by writing under his hand that the said lands, or such of them as to which no claim has been made, are the property of the Crown.

J. M. DAVIES,  
Special Officer.







Scale of 4 Chains to an Inch.

Surveyor-General's Office,  
Colombo, June 19, 1915.

A. H. G. DAWSON,  
for Surveyor-General.

Kurunegala S. O. 40—1916.

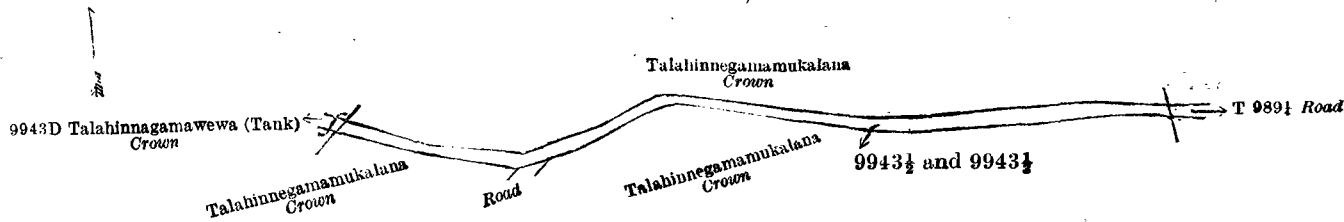
*Description of the Lands referred to.*

The following lots situated in the village of Talahinnegama, in the Mahagalboda Egoda korale of the Hiriyala hatpattu of the Kurunegala District, in the North-Western Province, as described in the annexed diagram:—

Preliminary plan 1,993.

Lot.	Name of Land.	Extent, A. R. P.
9943½	.. Talahinnagamahena (abandoned road)	.. 0 0 24
9943¼	.. Gansabhawa road	.. 0 1 26
		0 2 10

and bounded as follows : on the north by Talahinnegamamukalana claimed by the Crown ; on the east by a road (T 969½) ; on the south by Talahinnegamamukalana belonging to the Crown, a road, Talahinnegamamukalana claimed by the Crown ; on the west by Talahinnegamawewa (tank belonging to the Crown).



Surveyor-General's Office,  
Colombo, May 11, 1915.

Scale of 4 Chains to an Inch.

G. K. THORNHILL,  
for Surveyor-General.

Kurunegala S. O. 41—1916.

**Kurunegala Notice No. 5,824.**

**Notice under "The Waste Lands Ordinances of 1897, 1899, 1900, and 1903."**

TAKE notice that unless within three months from April 21, 1916, the persons, if any, who claim any interest in the lands hereinafter mentioned or in any one or more of such lands or to some interest therein make claim in person or in writing to the said lands or any of them or to some interest therein to J. M. Davies, Esq., Special Officer appointed under section 28 of "The Waste Lands Ordinances of 1897, 1899, 1900, and 1903," at his office at Fort, Colombo :

Such Special Officer, in pursuance of the powers vested in him by the said Ordinances, will declare by writing under his hand that the said lands, or such of them as to which no claim has been made, are the property to the Crown.

J. M. DAVIES,  
Special Officer

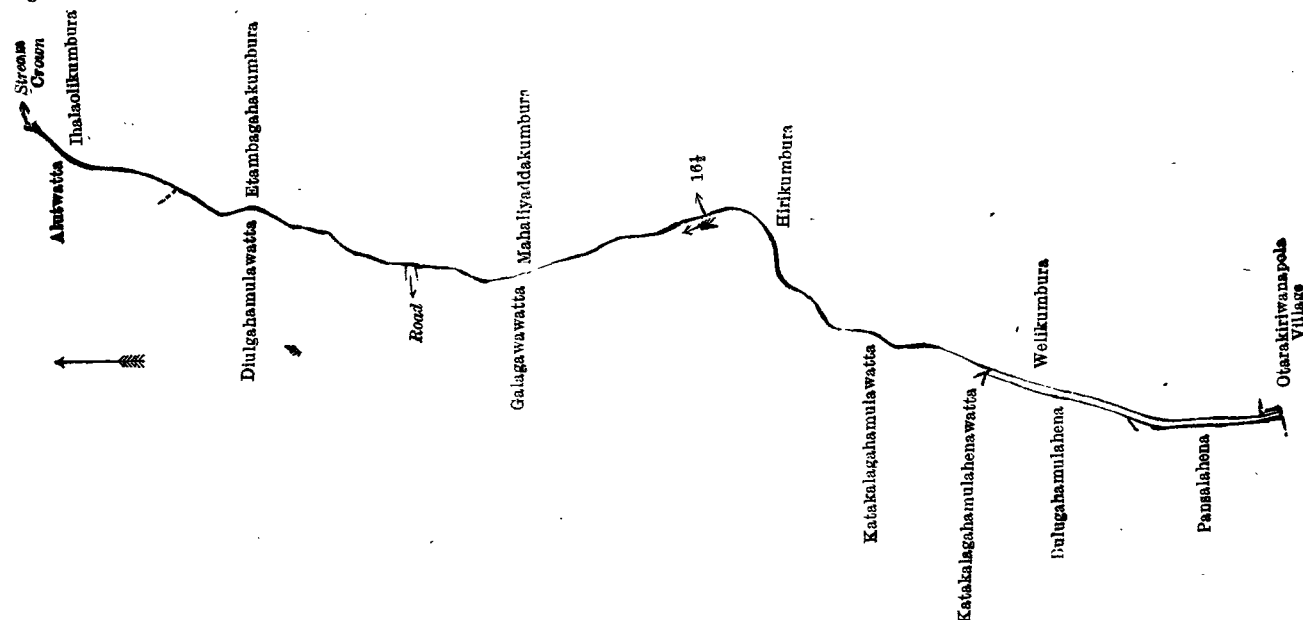
*Description of the Lands referred to.*

The following lots situated in the village of Bogamuwa, in the Udukaha Korale South of the Dambadeni hatpattu of the Kurunegala District, in the North-Western Province, as described in the annexed diagrams :—

I.—Preliminary plan 494.

Lot.	Name of Land.	Extent, A. R. P.
16½	Stream	0 1 28

and bounded as follows : on the north by Alutwatta claimed by Sambanayaka Mudiyansele Appuhamy and others, a stream belonging to the Crown ; on the east by Ihalaolikumbura claimed by Sambanayaka Mudiyansele Kiri Banda and others, Etambagahakumbura claimed by Wirakodiachchilage Kirihamy, Mahaliyaddekumbura claimed by Wirakodiachchilage Punchi Appuhamy, Hirikumbura claimed by Sambanayaka Mudiyansele Appuhamy Vedarala, Welikumbura claimed by Amarasinha-achchilage Appuhamy and others ; on the south by the village limit of Otarakiriwanapola ; on the west by Pansalahena claimed by the Madawala Vihare, Bulugahamulahena claimed by Amarasinghe Achchilage Kirihamy and others, Katakalahagamulawatta claimed by Mudiyansele Appuhamy, Katakalahagamulawatta claimed by Punchi Mudiyansele Appuhamy, Galagawawatta claimed by Nikalansuri Mudiyansele Babahamy and others, a road claimed by the Crown and Don Charles Senanayaka, Diulgahamulawatta claimed by Sambanayaka Mudiyansele Panchirala and others.



Surveyor-General's Office,  
Colombo, May 19, 1915.

Scale of 4 Chains to an Inch.

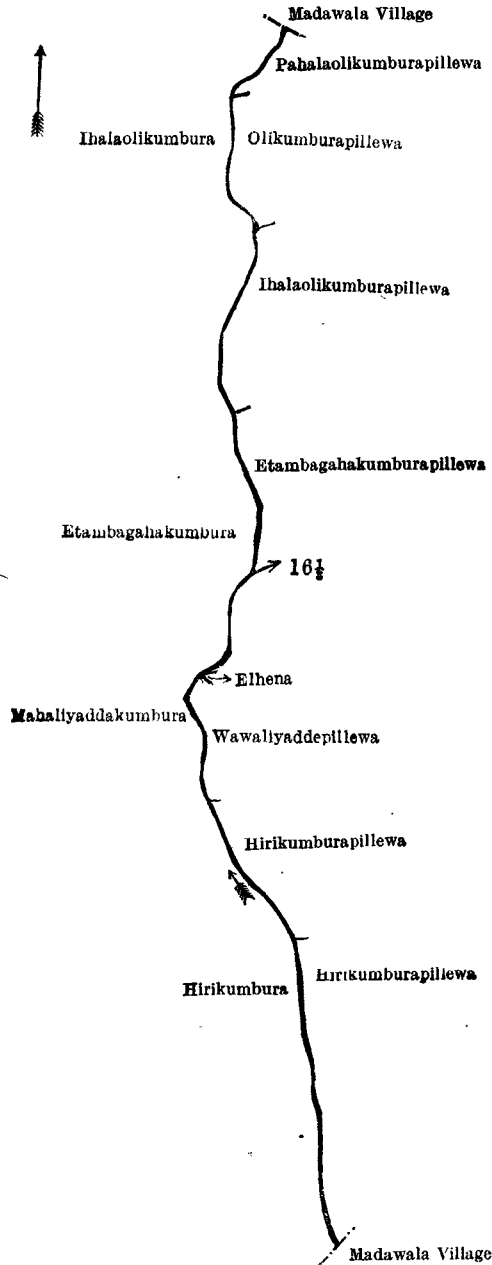
G. K. THORNHILL,  
for Surveyor-General.

II.—Preliminary plan 494.

Lot.	Name of Land.	Extent, A. R. P.
16½	Stream	0 1 3

and bounded as follows : on the north by the village limit of Madawala ; on the east by Pahalaolikumburapillewa claimed by Sambanayaka Mudiyansele Panchirala and another, Olikumburapillewa claimed by Sambanayaka Mudiyansele Dingiri Menika and another, Ihalaolikumburapillewa claimed by Sambanayaka Mudiyansele Kiri Banda, Etambagahakumburapillewa claimed by Wirakodiachchilage Kirihamy, Elhena claimed by Sambanayaka Mudiyansele Appuhamy

and another, Wawaliyaddepillewa claimed by Wirakodiachchilage Punchi Appu and another, Hirikumburapillewa claimed by Sambanayaka Mudiyansele Kiri Banda, Neligama Palis Appu, Hirikumburapillewa claimed by Sambanayaka Mudiyansele Appuhamy and another; on the south by the village limit of Madawala; on the west by Hirikumbura claimed by Sambanayaka Mudiyansele Appuhamy Vedarala, Mahaliyaddakumbura claimed by Wirakodiachchilage Punchi Appuhamy, Etambagahakumbura claimed by Wirakodiachchilage Kirihamy, Ihalaolikumbura claimed by Sambanayaka Mudiyansele Kiri Banda and others.



Surveyor-General's Office,  
Colombo, May 19, 1915.

Scale of 4 Chains to an Inch.


G. K. THORNHILL,  
for Surveyor-General.

III.—Preliminary plan 494.

Lot.	Name of Land.
16 1/4	Stream

Extent, A. R. P.
0 0 4

and bounded as follows: on the north by Welikumbura claimed by Amarasinha Achchillage Appuhamy and others; on the east by Bujgamagehena *alias* Bulugahamulahena claimed by Danayaka Achchilage Pinghamy and another; on the south by the village limit of Otarakiriwanapola; on the west by Welikumbura claimed by Amarasinha Achchillage Appuhamy and others.



Surveyor-General's Office,  
Colombo, May 19, 1915.

Scale of 4 Chains to an Inch.

G. K. THORNHILL,  
for Surveyor-General.

Kurunegala S. O. 42—1916.

**Kurunegala Notice No. 5,825.**

**Notice under "The Waste Lands Ordinances of 1897, 1899, 1900, and 1903."**

TAKE notice that unless within three months from April 21, 1916, the persons, if any, who claim any interest in the lands hereinafter mentioned or in any one or more of such lands or to some interest therein make claim in person or in writing to the said lands or any of them or to some interest therein to J. M. Davies, Esq., Special Officer appointed under section 28 of "The Waste Lands Ordinances of 1897, 1899, 1900, and 1903," at his office at Fort, Colombo :

Such Special Officer, in pursuance of the powers vested in him by the said Ordinances, will declare by writing under his hand that the said lands, or such of them as to which no claim has been made, are the property of the Crown.

J. M. DAVIES,  
Special Officer.

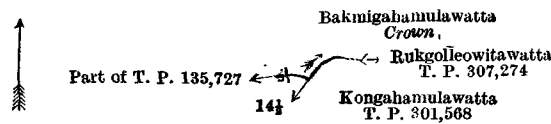
*Description of the Lands referred to.*

The following lots situated in the village of Wennaruwa, in the Udukaha Korale East of the Dambadeni hatpattu of the Kurunegala District, in the North-Western Province, as described in the annexed diagrams :—

I.—Preliminary plan 411.

Lot.	Name of Land.	Extent, A. R. P.
14½	Ela (stream)	0 0 4

and bounded as follows : on the north by Bakmigahamulawatta belonging to the Crown ; on the east by Rukgolleowitawatta sold by the Crown (T. P. 307,274) ; on the south by Kongahamulawatta sold by the Crown (T. P. 301,568) ; on the west by part of T. P. 135,727.



Surveyor-General's Office,  
Colombo, September 6, 1915.

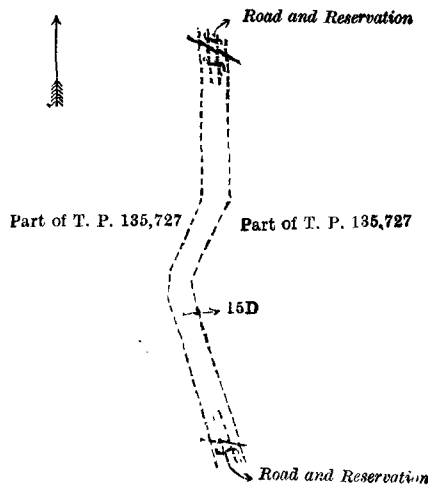
Scale of 8 Chains to an Inch.

G. K. THORNHILL,  
for Acting Surveyor-General.

II.—Preliminary plan 411.

Lot.	Name of Land.	Extent, A. R. P.
15D	Road and reservation	1 2 31

and bounded as follows : on the north by a road and reservation declared to be the property of the Crown under the Waste Lands Ordinances ; on the east by part of T. P. 135,727 ; on the south by a road and reservation declared to be the property of the Crown under the Waste Lands Ordinances ; on the west by a part of T. P. 135,727.



Surveyor-General's Office,  
Colombo, September 6, 1915.


Scale of 8 Chains to an Inch.

G. K. THORNHILL,  
for Acting Surveyor-General.

III.—Preliminary plan 411.

Lot.	Name of Land.	Extent, A. R. P.
96AM2	Gansabhawa road (road)	0 0 12

and bounded as follows : on the north by Madugahamulawatta claimed by D. D. Menika ; on the east by Narangahamulawatta sold by the Crown (T. P. 307,075) ; on the south by a part of Pita-ela (the village limit of Ihalawettawa) ; on the west by Halarambehena belonging to the Crown.



Surveyor-General's Office,  
Colombo, September 6, 1915.

Scale of 8 Chains to an Inch.

G. K. THORNHILL,  
for Acting Surveyor-General.

## FINAL ORDERS.

## Uva S. O. No. 2,012.

Order under Section 4, Sub-section (1), of "The Waste Lands Ordinances of 1897, 1899, 1900, and 1903,"  
admitting Land to be Private Property.

In the matter of the land commonly called or known as Ratpahehena, situate in the village of Degalarambe, in the Kandukara korale of the Buttala division, in the Province of Uva, and of "The Waste Lands Ordinances of 1897, 1899, 1900, and 1903."

WHEREAS in pursuance of section 1 of the said Ordinances it was duly notified on January 17, 1913, that if no claim to the land commonly called or known as Ratpahehena, situate in the village of Degalarambe, in the Kandukara korale of the Buttala division, in the Province of Uva, containing in extent 10 acres and 2 perches, and shown as lot 3B in preliminary plan 256 and in the annexed diagram, was made to John Murray Davies, Special Officer appointed under section 28 of the said Ordinances, within the period of three months from the date specified in such notice, such land would be declared the property of the Crown, and dealt with on account of the Crown (*vide* Notice No. 4,707):

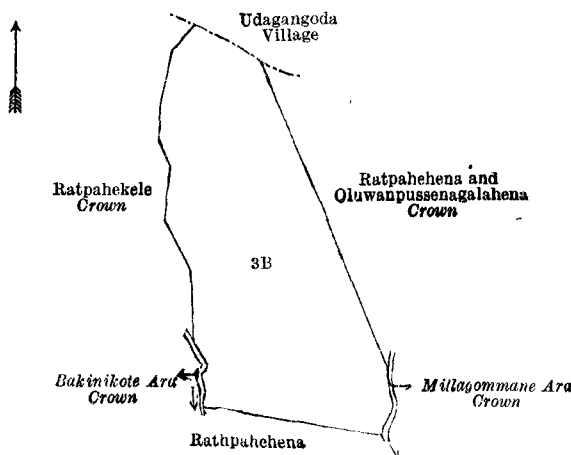
And whereas (1) Wanasingha Mudiyanseleage Yahapathami Gamarala, (2) ditto Tissahami Gamarala made claim thereto, and I, John Murray Davies, Special Officer appointed under section 28 of the said Ordinances, made due inquiry into such claim, and whereas the said two claimants and I, with the consent of His Excellency the Governor, came to an agreement in writing dated June 9, 1913, whereby it was agreed that (1) Ratnayaka Mudiyanseleage Heen Ganeti, (2) ditto Weligamarala, (3) ditto Appuhamy, (4) ditto Kiriwanti should be declared the owners of the said land, I do hereby admit the claim of the said (1) Ratnayaka Mudiyanseleage Heen Ganeti, (2) ditto Weligamarala, (3) ditto Appuhamy, (4) ditto Kiriwanti to the said land, as more fully described herein below, under section 4, sub-section (1), of the said Ordinances.

*Description of the Land referred to.*

The following lot situated in the village of Degalarambe, in the Kandukara korale of the Buttala division, in the Province of Uva, as described in the annexed diagram:—

Lot.	Name of Land.	Preliminary plan 256.	Extent, A. R. P.
3B	Ratpahehena	.. .. .	.. 10 0 2

and bounded as follows: on the north by the village limit of Udagangoda; on the east by Ratpahehena and Oluwanpussenagalahena to be declared the property of the Crown under the Waste Lands Ordinances, Millagommane-ara to be declared the property of the Crown under the Waste Lands Ordinances; on the south by Rathpahehena to be declared the property of the heirs of Ratnayaka Mudiyanseleage PUNCHIRALA under the Waste Lands Ordinances; on the west by Bakinikote-ara to be declared the property of the Crown under the Waste Lands Ordinances, Ratpahekele to be declared the property of the Crown under the Waste Lands Ordinances.



Surveyor-General's Office,  
Colombo, November 16, 1915.

Scale of 8 Chains to an Inch.

G. K. THORNHILL,  
for Acting Surveyor-General.

February 15, 1916.

J. M. DAVIES,  
Special Officer.

## Uva S. O. No. 2,013.

Order under Section 4, Sub-section (1), of "The Waste Lands Ordinances of 1897, 1899, 1900, and 1903,"  
admitting Land to be Private Property.

In the matter of the land commonly called or known as Amunegodahenyaya, situate in the village of Nagahadoruwa, in the Kandukara korale of the Buttala division, in the Province of Uva, and of "The Waste Lands Ordinances of 1897, 1899, 1900, and 1903."

WHEREAS in pursuance of section 1 of the said Ordinances it was duly notified on November 8, 1912, that if no claim to the land commonly called or known as Amunegodahenyaya, situate in the village of Nagahadoruwa, in the Kandukara korale of the Buttala division, in the Province of Uva, containing in extent 12 acres 3 roods and 3 perches, and shown as lot 1 I in preliminary plan 239, and in the annexed diagram, was made to John Murray Davies, Special Officer appointed under section 28 of the said Ordinances, within the period of three months from the date specified in such notice, such land would be deemed the property of Crown, and dealt with on account of the Crown (*vide* Notice No. 4,611):

And whereas Jayasinha Mudiyanseleage Appuhamy Arachchi made claim thereto, and I, the aforesaid John Murray Davies, Special Officer made due inquiry into such claim, and whereas the said claimant and the aforesaid John Murray Davies, Special Officer came to an agreement in writing dated March 15, 1913, whereby it was agreed that Herat Mudiyanseleage Ganetirala should be declared the owner of the said land, I, with the consent of His Excellency the Governor, do hereby admit the claim of the said Herat Mudiyanseleage Ganetirala to the said land, as more fully described herein below, under section 4, sub-section (1), of the said Ordinances.

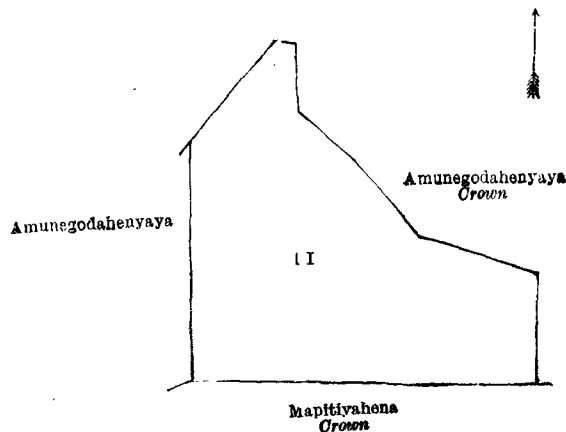
*Description of the Land referred to.*

The following lot situated in the village of Nagahadoruwa, in the Kandukara korale of the Buttala division, in the Province of Uva, as described in the annexed diagram :—

Preliminary plan 239.

Lot.	Name of Land.	Extent, A. R. P.
1 I	Amunegodahenyaya	12 3 3

and bounded as follows : on the north Amunegodahenyaya to be declared the property of the Crown under the Waste Lands Ordinances; on the east by Amunegodahenyaya to be declared the property of the Crown under the Waste Lands Ordinances; on the south by Mapitiyahena to be declared the property of the Crown under the Waste Lands Ordinances; on the west by Amunegodahenyaya sold to Jayasingha Mudiyanseelage Appuhamy Arachchi under the Waste Lands Ordinances.



Surveyor-General's Office,  
Colombo, October 21, 1915.

Scale of 8 Chains to an Inch.

G. K. THORNHILL,  
for Acting Surveyor-General.

February 18, 1916.

J. M. DAVIES,  
Special Officer.

**Uva S. O. No. 2,014.**

**Order under Section 4, Sub-section (1), of "The Waste Lands Ordinances of 1897, 1899, 1900, and 1903," admitting Lands to be Private Property.**

In the matter of the lands commonly called or known as Mapitiyahena and Amunegodahenyaya, situate in the village of Nagahadoruwa, in the Kandukara korale of the Buttala division, in the Province of Uva, and of "The Waste Lands Ordinances of 1897, 1899, 1900, and 1903."

WHEREAS in pursuance of section 1 of the said Ordinances it was duly notified on November 8, 1912, that if no claim to the lands commonly called or known as Mapitiyahena and Amunegodahenyaya, situate in the village of Nagahadoruwa, in the Kandukara korale of the Buttala division, in the Province of Uva, containing in extent 12 acres 2 roods and 4 perches, and shown as lots 1F and 1H in preliminary plan 239, and in the annexed diagrams, was made to John Murray Davies, Special Officer appointed under section 28 of the said Ordinances, within the period of three months from the date specified in such notice, such land would be deemed the property of Crown, and dealt with on account of the Crown (*vide* Notice No. 4,611) :

And whereas Jayasingha Mudiyanseelage Appuhamy Arachchi made claim thereto, and I, the aforesaid John Murray Davies, Special Officer, made due inquiry into such claim, I, with the consent of His Excellency the Governor, do hereby admit the claim of the said claimant to the said lands, as more fully described herein below, under section 4, sub-section (1), of the said Ordinances.

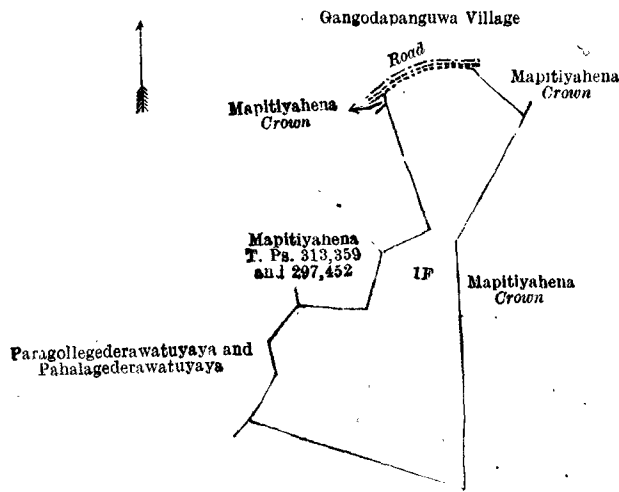
*Description of the Lands referred to.*

The following lots situated in the village of Nagahadoruwa, in the Kandukara korale of the Buttala division, in the Province of Uva, as described in the annexed diagrams :—

I.—Preliminary plan 239.

Lot.	Name of Land.	Extent, A. R. P.
1F	Mapitiyahena	8 3 10

and bounded as follows : on the north by a road, the village limit of Gangodapanguwa, Mapitiyahena to be declared the property of the Crown under the Waste Lands Ordinances; on the east and south by Mapitiyahena to be declared the property of the Crown under the Waste Lands Ordinances; on the west by Paragollegederawatuyaya and Pahalagederawatuyaya claimed by Helagedera Appuhamy and others, Mapitiyahena sold by the Crown (T. Ps. 313,359 and 297,452). Mapitiyahena to be declared the property of the Crown under the Waste Lands Ordinances.



Surveyor-General's Office,  
Colombo, October 21, 1915.

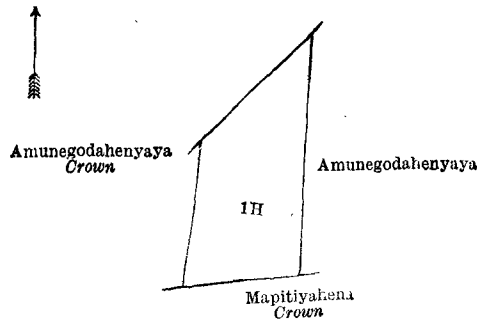
Scale of 8 Chains to an Inch.

G. K. THORNHILL,  
for Acting Surveyor-General.

II.—Preliminary plan 239.

Lot.	Name of Land.	Extent, A. R. P.
1H ..	Amunegodahenyaya .. .. .	3 2 34

and bounded as follows: on the north by Amunegodahenyaya to be declared the property of the Crown under the Waste Lands Ordinances; on the east by Amunegodahenyaya sold to Herat Mudiyansele Ganetirala under the Waste Lands Ordinances; on the south by Mapitiyahena to be declared the property of the Crown under the Waste Lands Ordinances; on the west by Amunegodahenyaya to be declared the property of the Crown under the Waste Lands Ordinances.



Surveyor-General's Office,  
Colombo, October 21, 1915.

Scale of 8 Chains to an Inch.

G. K. THORNHILL,  
for Acting Surveyor-General.

February 18, 1916.

J. M. DAVIES,  
Special Officer.

Uva S. O. No. 2,015.

Order under Section 4, Sub-section (1), of "The Waste Lands Ordinances of 1897, 1899, 1900, and 1903," declaring Land to be Crown Property.

In the matter of the lands commonly called or known as Mapitiyahena, Amunegodahenyaya, &c., situate in the village of Nagahadoruwa, in the Kandukara korale of the Buttala division, in the Province of Uva, and of "The Waste Lands Ordinances of 1897, 1899, 1900, and 1903."

WHEREAS in pursuance of section 1 of the said Ordinances it was duly notified on November 8, 1912, that if no claim to the lands commonly called or known as Mapitiyahena, Amunegodahenyaya, &c., situate in the village of Nagahadoruwa, in the Kandukara korale of the Buttala division, in the Province of Uva, containing in extent 380 acres 3 roods and 33 perches, and shown as lots 1, 1G, 1J, 1K in preliminary plan 239, and in the annexed diagram, was made to John Murray Davies, Special Officer appointed under section 28 of the said Ordinances, within the period of three months from the date specified in such notice, such lands would be declared the property of the Crown, and dealt with on account of the Crown (*vide* Notice No. 4,611):

And whereas Jayasingha Mudiyansele Appuhamy Arachchi made claim thereto, and whereas the said claimant came to an agreement in writing dated March 15, 1913, whereby in consideration of himself and Herat Mudiyansele Ganetirala being each declared the owner of 12½ acres of lot 1 of the notice and of the block survey preliminary plan 239, now shown as lots 1F, 1H, and 1I respectively, on the same block survey preliminary plan, he withdrew his claim to the above-mentioned lots 1, 1G, 1J, 1K of this order; I, John Murray Davies, Special Officer appointed under section 28 of the said Ordinances, under and by virtue of the powers vested in me in that behalf by section 4 of the said Ordinances, do hereby on this February 18, 1916, order and declare under section 4, sub-section (1), of the said Ordinances, that the said lands, as more fully described herein below, are the property of the Crown.

*Description of the Lands referred to.*

The following lots situated in the village of Nagahadoruwa, in the Kandukara korale of the Buttala division, in the Province of Uva, as described in the annexed diagram :—

## Preliminary plan 239.

Lot.	Name of Land.	Extent, A. R. P.
1 ..	Mapitiyahena ..	372 3 19
1 G ..	Do. (reservation for Parappa-oya) ..	3 0 17
1 J ..	Amunegodahenyaya (reservation for Parappa-oya) ..	4 2 39
1 K ..	Mapitiyahena (reservation for stream) ..	0 0 38
		380 3 33

and bounded as follows : on the north by the village limit of Gangodapanguwa, a road (the village limit of Gangodapanguwa), part of Parappa-oya ; on the east by part of Parappa-oya, part of Maha-ara, the village limit of Kalugala ; on the south by the village limits of Kalugala, Rattarankiwula, and Bogahapelessa ; on the west by the village limit of Bogahapelessa, part of Maha-ara, the village limit of Gangodapanguwa (road), part of Parappa-oya.

NOTE.—The following lots lying within the above boundaries are excluded from this order, and their aggregate acreage of 138 acres 1 rood and 11 perches is not included in the acreage of 380 acres 3 roods and 33 perches, given above :—

## Preliminary plan 239.

Lot.	Name of Land.	Extent, A. R. P.	Lot.	Name of Land.	Extent, A. R. P.
A 1A ..	Mapitiyahena (reservation for road)	0 0 15	C 5B ..	Gonkotuwewatta ..	0 2 11
A 1B ..	Do. (T. P. 297,453) ..	0 0 2	C 5C ..	Do. ..	0 2 6
A 1C ..	Do. (T. P. 297,453) ..	0 0 37	D 7 ..	Hekillaketiya ..	7 1 9
A 1D ..	Do. (T. P. 297,452) ..	1 0 3	D 8 ..	Koralagodatalawa ..	9 0 30
A 1E ..	Do. (T. P. 313,359, part of)	0 2 24	D 10 ..	Gallindahenegommana ..	5 3 28
A 1F ..	Do. ..	8 3 10	D 11 ..	Koralagodatalawa ..	3 1 6
A 2 ..	Alutwatta (T. P. 297,453) ..	0 3 8	D 12 ..	Koralagodagommana ..	6 3 26
A 2A ..	Do. (T. P. 313,359, part of)	0 1 15	D 13 ..	Koralagodapatana ..	2 1 4
A 3 ..	Paragollegederawatuyaya and Pahalagederawatuyaya ..	13 0 19	6 ..	Konkapuarewatta ..	1 2 10
A 3A ..	Pihillagawawatta ..	0 0 13	9 ..	Wekadatennewatta ..	5 2 10
A 3B ..	Do. ..	0 0 10	14 ..	Keenagommana <i>alias</i> Pihimbiya- gomana ..	13 0 3
A 3C ..	Bomaluwawatta ..	0 0 16	15 ..	Kalugalgediyemukulana ..	10 3 1
A 4 ..	Mankadalwaladuwa (Island) ..	0 1 0	16 ..	Do. ..	2 1 18
B 1H ..	Amunegodahenyaya ..	3 2 34	Streams ..		25 0 38
B 1I ..	Do. ..	12 3 3			
C 5 ..	Gonkotuwewatta ..	1 0 23			
C 5A ..	Do. ..	0 2 19			
					Total .. 138 1 11

[For Diagram see page 301.]

## Uva S. O. No. 2,016.

**Order under Section 4, Sub-section (1), of "The Waste Lands Ordinances of 1897, 1899, 1900, and 1903," admitting Land to be Private Property.**

In the matter of the land commonly called or known as Kadeimmehena, situate in the village of Degalarambe, in the Kandukara korale of the Buttala division, in the Province of Uva, and of "The Waste Lands Ordinances of 1897, 1899, 1900, and 1903."

WHEREAS in pursuance of section 1 of the said Ordinances it was duly notified on January 17, 1913, that if no claim to the land commonly called or known as Kadeimmehena, situate in the village of Degalarambe, in the Kandukara korale of the Buttala division, in the Province of Uva, containing in extent 10 acres and 2 perches, and shown as lot 3A in preliminary plan 256, and in the annexed diagram, was made to John Murray Davies, Special Officer appointed under section 28 of the said Ordinances, within the period of three months from the date specified in such notice, such land would be declared the property of the Crown, and dealt with on account of the Crown (*vide* Notice No. 4,707) :

And whereas Wanasinghe Mudiyanseilage Kiriwante made claim thereto, and I, John Murray Davies, Special Officer appointed under section 28 of the said Ordinances, made due inquiry into such claim, I, with the consent of His Excellency the Governor, do hereby admit the claim of the said claimant to the said land, as more fully described herein below, under section 4, sub-section (1), of the said Ordinances.

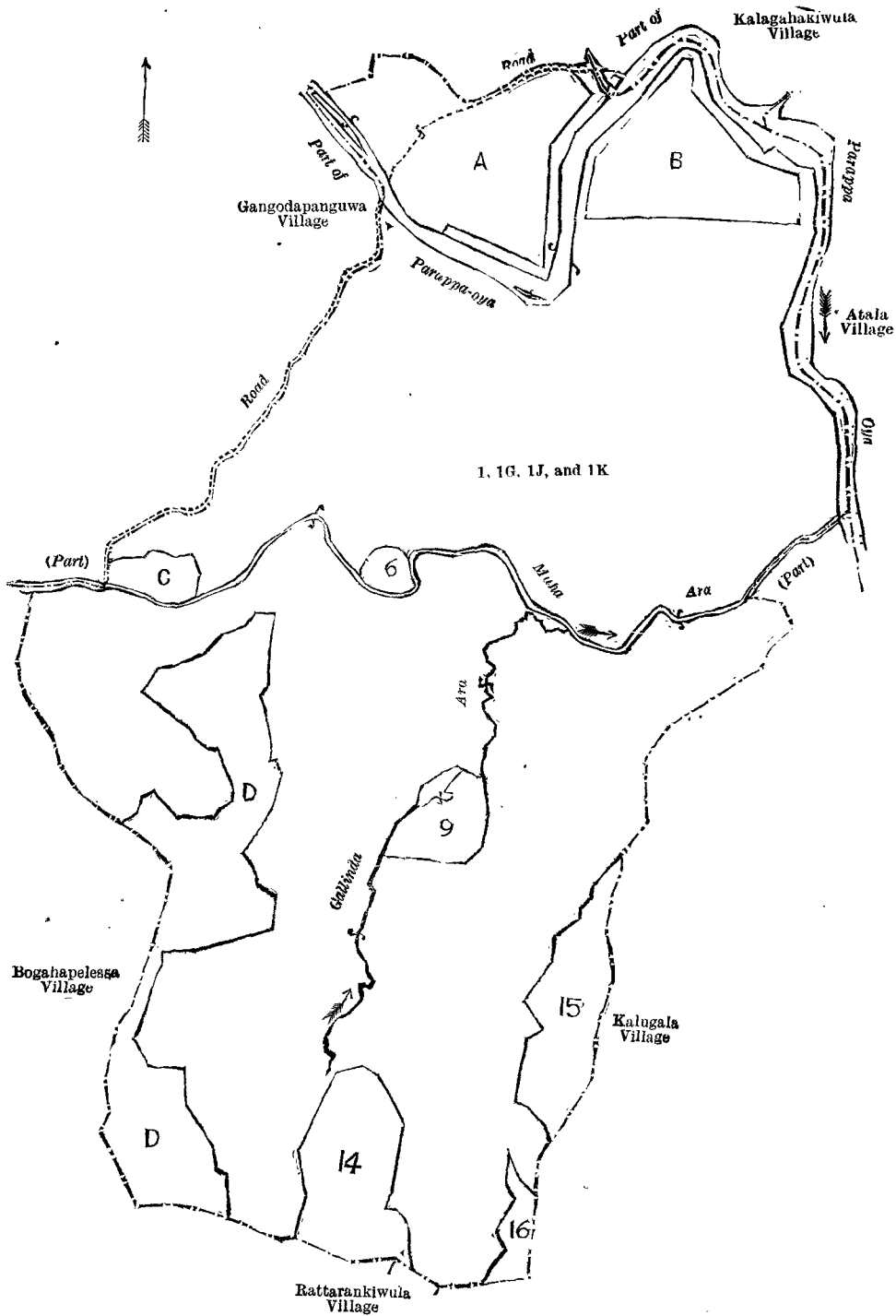
*Description of the Land referred to.*

The following lot situated in the village of Degalarambe, in the Kandukara korale of the Buttala division, in the Province of Uva, as described in the annexed diagram :—

## Preliminary plan 256.

Lot.	Name of Land.	Extent, A. R. P.
3A ..	Kadeimmehena ..	10 0 2





Surveyor-General's Office,  
Colombo, October 21, 1915.

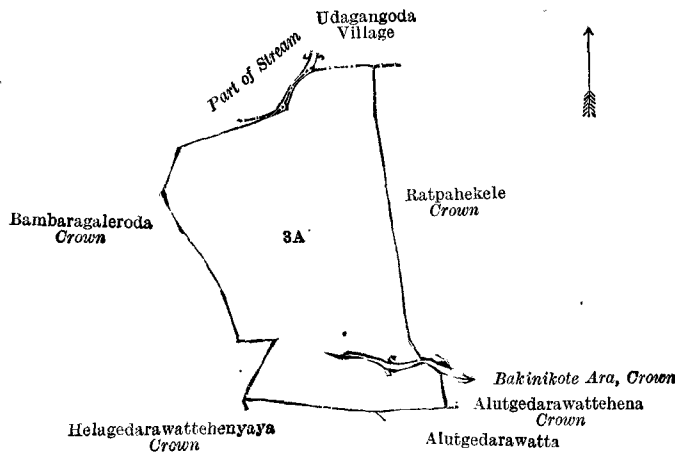
Scale of 16 Chains to an Inch.

G. K. THORNHILL,  
for Acting Surveyor-General.

February 18, 1916.

J. M. DAVIES,  
Special Officer.

and bounded as follows : on the north by Bambaragaleroda to be declared the property of the Crown under the Waste Lands Ordinances, a part of a stream (the village limit of Udagangoda), the village limit of Udagangoda ; on the east by Ratpahekele to be declared the property of the Crown under the Waste Lands Ordinances, Bakinikote-ara to be declared the property of the Crown under the Waste Lands Ordinances, Alutgedarawattehena to be declared the property of the Crown under the Waste Lands Ordinances ; on the south by Alutgedarawatta claimed by Alutgedara Gamanaide, Helagedarawattehenyaya to be declared the property of the Crown under the Waste Lands Ordinances ; on the west by Bambaragaleroda to be declared the property of the Crown under the Waste Lands Ordinances.



Surveyor-General's Office,  
Colombo, November 16, 1915.

Scale of 8 Chains to an Inch.

G. K. THORNHILL,  
for Acting Surveyor-General.

February 15, 1916. J. M. DAVIES,  
Special Officer.

**Uva S. O. No. 2,017.**

**Order under Section 2 of "The Waste Lands Ordinances of 1897, 1899, 1900, and 1903,"  
declaring Lands to be Crown Property.**

In the matter of the lands commonly called or known as Bambaragalatalawa, Bambaragaleroda, &c., situate in the village of Degalarambe, in the Kandukara korale of the Buttala division, in the Province of Uva, and of "The Waste Lands Ordinances of 1897, 1899, 1900, and 1903."

THE notice required by section 1 of "The Waste Lands Ordinances of 1897, 1899, 1900, and 1903," having been duly published in manner prescribed by that section in respect of the above-named lands (*vide* Notice No. 4,707), and no claim having been made to the said lands or to any interest therein within the period of three months from the date specified in the said notice, I, John Murray Davies, Special Officer appointed under section 28 of the said Ordinances, under and by virtue of the powers vested in me in that behalf by section 2 of the said Ordinances, do hereby on February 15, 1916, order and declare that the said lands, as more fully described herein below, situate in the village of Degalarambe, in the Kandukara korale of the Buttala division, in the Province of Uva, and shown as lots 1, 2, 2½, 4, 5, 14, 15, 16, 17, 18, 19½, 19¾, 21, 22, 23, 24, 25, 26, 27, 28, 29, 30, 31, 31½, 31¾, 32, 33, 34, 35, 36, 37, 38, 39, 40, 41, 42, 43, 44, 45, 46, 46½, 47, 48, 48½, 49, 50, 51, 51½, 51¾, 52, 60, 61, 62, 66, 66½, 66¾, 66¾, 67, 68, 69, 70, 71, 72, 73, 74, 75, 76, 77, 78, 79, 80, 81, 82, 83, 84, 85, 87, 88, 89, 90, 91, 92, 93, 94, 95, 96, 97, 98, 99, 100, 101, 104, 105, 106, 107, 108, 109, 110, 111, 112, 113, 115, 117, 118, 119, 120, 121, 122, 123, 124, 126, 127, 128, 129, 130, 131, 133, 134, 135, 135½, 136, 136½, 136¾, 136¾, 138, 145, 149, 150, 152, 155, 160, 161, 162, 163, 163½, 163¾, 163¾, 163¾, 163¾, 164, 165, 166, 167, 168, 169, and 170 in preliminary plan 256, and in the annexed diagram, and containing in extent 3,663 acres 2 roods and 19 perches, are the property of the Crown.

*Description of the Lands referred to.*

The following lots situated in the village of Degalarambe, in the Kandukara korale of the Buttala division, in the Province of Uva, as described in the annexed diagram:—

Preliminary plan 256.					
Lot.	Name of Land.	Extent, A. R. P.	Lot.	Name of Land.	Extent, A. R. P.
1	Bambaragaleroda	.. 8 0 0	30	Henedarandemukulana <i>alias</i> Batta-	.. 235 1 13
2	Bambaragaleroda	.. 13 0 2		mandiya	.. 1 2 32
2½	Part of path from Kotaneluwa to Uda-	.. 0 0 3	31	Siyambalagalalandedarandemukulana,	..
	gangoda	.. 0 0 3		Bingalalamukulana, Kokatiyagas-	..
4	Ratpahekele	.. 2 3 7		kiwularoda, Henmullemukulana,	..
5	Gansabhawa path to Kumbukkan	.. 0 0 20		Totillamukulana, Dikgalamukulana,	..
14	Hiwallandemukulana, Millagammana-	.. 32 1 24		Bogahalandemukulana, Kinapelana-	..
	namukulana, and Ratpahemukulana	.. 41 1 37		mukulana, Kitulgahakadamukulana,	..
15	Heraliwattekapallepatana	.. 12 3 24		and Kirawanaberaliyamukulana	.. 235 1 13
16	Ambekapallepatana	.. 3 1 17	31½	Part of footpath to Kumbukkan	.. 0 0 4
17	Do.	.. 45 2 26	31¾	Do.	.. 0 1 3
18	Kiramanheraliyamukulana and Welan-	.. 0 0 3	32	Totillapatana	.. 12 2 17
	hinnamukulana	.. 0 0 3	33	Kitulgahakadamukulana	.. 2 0 0
19½	Part of footpath to Kumbukkan	.. 0 0 11	34	Thotillahenyaya	.. 26 0 6
19¾	Millakanda-araduwa	.. 0 0 4	35	Thotillamukulana	.. 0 2 17
21	Part of footpath to Kumbukkan	.. 0 0 9	36	Thotillakanattepaulamukulana	.. 1 2 30
22	Do.	.. 0 1 11	37	Rock	.. 0 1 26
23	Do.	.. 1 1 11	38	Thotillapaulagala	.. 7 2 19
24	Harakkurero	.. 19 2 22	39	Thotillapatana, Kinapalanapatana	.. 165 2 10
25	Bambarahelakanderoda and Kitul-	.. 1 2 15	40	Thotillagala	.. 13 0 14
	gahakadamukulana	.. 51 1 36	41	Thotillapatana	.. 10 1 4
26	Kitulgahakadamukulana	.. 1 2 33	42	Henmullagala	.. 0 2 38
27	Bambarahelapatana	.. 0 1 4	43	Do.	.. 7 1 5
28	Bambaragala	.. 19 2 22	44	Thotillamukulana	.. 4 2 25
29	Bambaragalamukulana	.. 0 1 4	45	Henemullehenyaya	.. 15 2 8

Lot.	Name of Land.	Extent, A. R. P.	Lot.	Name of Land.	Extent, A. R. P.
46	Kahaketiyetalawepatana, Bogahatennepatana, Kalugalapatana, Kalupotugasmullepatana, Gurukelatalawa, Karalihinapatana, Nahapolawapatana, Mimminihelapatana, Dikgoma-aretalawa, Nelukketiyapatana, Kongollatalawa, Morakepubbeddapatana, Kahaketiyapatana, Maiyalatalawa, Patanugepatana, Wewatennepatana, Bambaragalapatana, and Bingulelapatana	1,635 2 37	108	Morakapapubeddehenyaya	9 0 29
46½	Part of footpath to Nakkala road	0 0 26	109	Neluketiyeroda	0 1 30
47	Siyambalagaslandehenyaya	42 3 28	110	Wewamukalana, Bogastennegomana, Dungalemukalana, Morakapapubeddemukalana, Dikgomana, Katukeliyamukalana, Karambemukalana, Neluhetiyamukalana, Kahagollemukalana, Medaroda	195 1 21
48	Kirindelandemukalana	22 0 27	111	Katukeliya-areduwa	0 0 3
48½	Part of footpath to Kumbukkan	0 0 32	112	Do.	0 0 5
49	Part of footpath to Nakkala road	0 0 17	113	Do.	0 0 5
50	Amberodemukalana	24 1 26	115	Wewemukalana <i>alias</i> Dungalemukalana	0 1 13
51	Pathnugemukalana and Mylamukalana	17 3 32	117	Wewamukalana	25 2 34
51½	Maladola	0 0 24	118	Bakinigahayata-arawa	0 1 14
51¾	Kandura	0 0 22	119	Siyambalagahayata-arawa	0 1 29
52	Mylahena	8 2 3	120	Mahaparewewa	1 3 22
60	Minor road and reservation	8 1 7	121	Dunumadalagaha-arawa	1 0 32
61	Kumbukkanoyeduwa	0 0 36	122	Kuda-oyaduwa	0 0 8
62	Do.	0 0 10	123	Do.	0 0 22
66	Andaramandiyemukalana, Galpille-mukalana, Galyatabeddemukalana, Waradangolamukalana	374 3 37	124	Do.	0 0 21
66½	Part of footpath to Kumbukkan	0 0 16	126	Do.	0 0 11
66¾	Do.	0 0 14	127	Bogastenna	1 0 32
66½	Do.	0 0 25	128	Kudaoyaduwa	0 0 31
67	Niyandagalepatana and Midenmalarepatana	51 2 33	129	Do.	0 2 21
68	Waradangollepatana	26 0 3	130	Pitagetamukalana and Labadagaspitiyemukalana	9 3 4
69	Rock	0 1 16	131	Kudaoyaduwa	0 1 2
70	Waradangollehenyaya	6 2 22	133	Do.	0 0 6
71	Waradangollemukalana	6 0 24	134	Labadagaspitiyehena	6 2 18
72	Meegahamadamukalana	0 0 11	135	Labadagaspitiyemukalana	6 1 29
73	Kalugala	0 3 22	135½	Part of footpath to Kumbukkan	0 0 14
74	Meegahamadamukalana	1 3 7	136	Bogastennemukalana	2 2 35
75	Meegahamadamukalanaduwa	0 3 32	136½	Part of footpath to Kumbukkan	0 0 4
76	Gammalugolleroda	1 3 25	136¾	Do.	0 0 4
77	Kudaoyaduwa	0 0 17	136¾	Do.	0 0 4
78	Island	0 3 13	136¾	Kudaoyaduwa	0 0 12
79	Kudaoyaduwa	0 0 6	138	Pangirimananmandiya	7 0 39
80	Island	0 0 23	145	Andaramandiya (reservation for road)	0 0 31
81	Kalupotugasmulleroda	4 0 32	149	Kurundugastota (P. W. D. overseer's premises)	0 2 14
82	Wewatennemukalana and Bingulelamukalana	11 0 20	150	Kurundugastota (P. W. D. bungalow)	0 1 15
83	Wewatennemedaroda	7 1 22	152	Reservation for road	0 0 9
84	Wewatennearagommana	2 3 27	155	Do.	2 2 36
85	Wewatenna	0 3 5	160	Portion of cart road to Muppene	0 0 4
87	Kahaketiyamukalana, Kiramakabissamukalana, and Kiralaketiya-mukalana	46 2 32	161	Andaramandiyemukalana (reservation for oya)	3 2 1
88	Kahaketiyapelessa	0 0 30	162	Kumbukkanoyeduwa	0 2 30
89	Gonaetagammaneroda	6 0 33	163	Do.	1 1 21
90	Helakahaketiyayaya	32 2 14	163½	Do.	0 3 26
91	Helakahaketiyamukalana	15 2 1	163½	Do.	0 1 37
92	Kahaketiya	0 2 18	163½	Do.	0 0 9
93	Kahaketiayahena	4 0 33	163½	Do.	0 0 12
94	Do.	2 0 16	163½	Do.	0 0 36
95	Kandukapallemukalana	30 1 9	164	Do.	0 2 19
96	Kahaketiya	0 3 8	165	Do.	2 1 2
97	Kahaketiayahena	7 0 28	166	Parts of Kumbukkan-oya, Maha-ara, and Kuda-oya	24 3 26
98	Mahapollawemukalana	8 2 11	167	Part of cart road from Wellawaya to Muppene	2 0 25
99	Bogasellemukalana	14 1 25	168	Ditto and part of minor road	1 1 18
100	Morakapapubeddemukalana	9 2 26	169	Parts of Kuda-oya, Kahaketiye-ara, Ugulwetiye-ara, Millakandura-ara, Jambugaslande-ara, and other streams connected on to them	44 3 19
101	Moragahabeddearaduwa	0 0 7	170	Moragahabedde-ara, Deebiyagaskiwulle-ara, Kahaketiye-ara, part of Galaara and other streams connected on to them	17 1 21
104	Katukeliyamukalana	103 2 36			
105	Deemiyagaskiwulearaduwa	0 0 9			
106	Miminnahalemukalana	2 3 14			3,663 2 19
107	Do.	0 1 19			

and bounded as follows: on the north by the village limit of Udangoda; on the east by the village limit of Terappahuwa and Kalawel-ara, part of Kumbukkan-oya; on the south by the boundary of Buttala korale (part of Gal-ara); on the west by the village limits of Katugahagalge, Weragoda, and Kotaneluwa.

NOTE.—The following lots lying within the above-mentioned boundaries are excluded from this order and their aggregate acreage of 926 acres 3 roods and 9 perches is not included in the acreage of 3,663 acres 2 roods and 19 perches given above:—

## Preliminary plan 256.

Lot.	Name of Land.	Extent, A. R. P.	Lot.	Name of Land.	Extent, A. R. P.
A 3	Bambarahelaroda, &c.	126 0 1	B 56	Parawila estate (encroachment)	0 0 4
A 3A	Kadeimmoehena	10 0 2	B 57	Do.	0 0 7
A 3B	Ratpahehena	10 0 2	B 58	Do. (T. P. 311,208)	0 0 20
A 3C	Ditto and Oluwanpussenagalaha	8 0 19	B 59	T. Ps. 209,370 and 210,824	262 2 34
A 3D	Alutgedarawattehena (reservation for Gansabahawa path)	0 0 3	B 60½	Parawila estate (encroachment, T. P. 311,164)	0 0 0
A 3E	Halagedarawattehenyaya	9 3 0	B 63	Do. (T. P. 311,166)	0 0 11
A 3F	Ratpahehena (reservation for Gansabahawa path)	0 0 10	B 64	Do. (T. P. 311,163)	0 0 26
A 3G	Ratpahehena	0 2 16	B 65	Do. (T. P. 311,161)	0 0 19
A 3H	Do.	5 0 0	B 139	Do. (T. P. 311,162)	1 0 2
A 3I	Kapukotuwehena	6 1 11	B 140	T. Ps. 231,027, 229,828, and 229,848	36 0 10
A 3J	Bogahalandehena	5 0 0	B 141	Parawila estate (encroachment, T. P. 311,155)	0 0 2
A 3K	Do.	3 0 5	B 142	T. P. 276,781	0 2 5
A 3L	Do.	6 0 11	B 143	Parawila estate (encroachment)	0 0 1
A 3M	Do. (reservation for Gansabahawa path)	0 1 24	B 144	T. P. 276,780	0 0 26
A 3N	Bogahalandehena	4 0 1	B 146	T. Ps. 276,778, 276,779, and part of 276,777	1 1 16
A 3O	Do.	4 0 2	B 147	Parawila estate (encroachment)	0 0 1
A 3P	Hewallandehena	6 0 2	B 148	Part of T. P. 276,777	0 0 3
A 3Q	Jarakura-ara	0 0 12	B 151	T. Ps. 230,633, 230,634, and 229,827	1 0 12
A 6	Alutgedarawatta	0 2 33	B 153	Parawila estate	4 0 10
A 7	Do.	0 1 25	B 153½	Ditto <i>alias</i> Galayatabeddemukalana	0 2 20
A 8	Dambagahawatta, Helagedarawatta, Huriyagahawatta, Lindagawawatta, Ehelagaswatta, Bakinikotearawawatta, Millagahawatta, Galagawakehelwatta	6 0 11	B 153¾	Parawila estate	0 0 11
A 9	Helagedarawatta, Ihalagedarawatta, and Pahalagedarawatta	1 2 5	B 154	Do.	6 0 25
A 10	Lindagawawatta	0 3 25	B 156	Kurundugastotewatta	0 2 33
A 11	Wattegedarawatta	0 0 29	B 156½	Andaramandiyamukalana	1 1 7
A 12	Alutgedarawatta	0 2 15	B 157	Kurundugastotewatta	0 3 34
A 13	Pambekumbura	1 1 6	B 158	Do.	0 0 35
A 19	Welanhinnemahahenyaya and Bogahalandehena	121 3 11	B 159	T. Ps. 171,059, 171,060, part of 171,061	10 2 8
A 20	Hinapalanahena and Kiriwanaberaliyahena	5 0 39	86	Wewatennehena	7 2 11
B 53	Parawila estate (encroachment)	0 0 15	102	Morakapapubeddehenyaya	15 3 27
B 54	Do.	0 2 12	103	Katukeliyahena	20 2 38
B 55	Do.	0 0 5	114	Wewehena	6 3 33
			116	Wewehenyaya	113 0 5
			125	Bogastennehena and Korakolehena	10 1 0
			132	Andaramandiyahena	1 3 3
			137	Meedenmala-arehenyaya and Kabaketiyahena	78 1 31
					926 3 9

[For Diagram see page 305.]

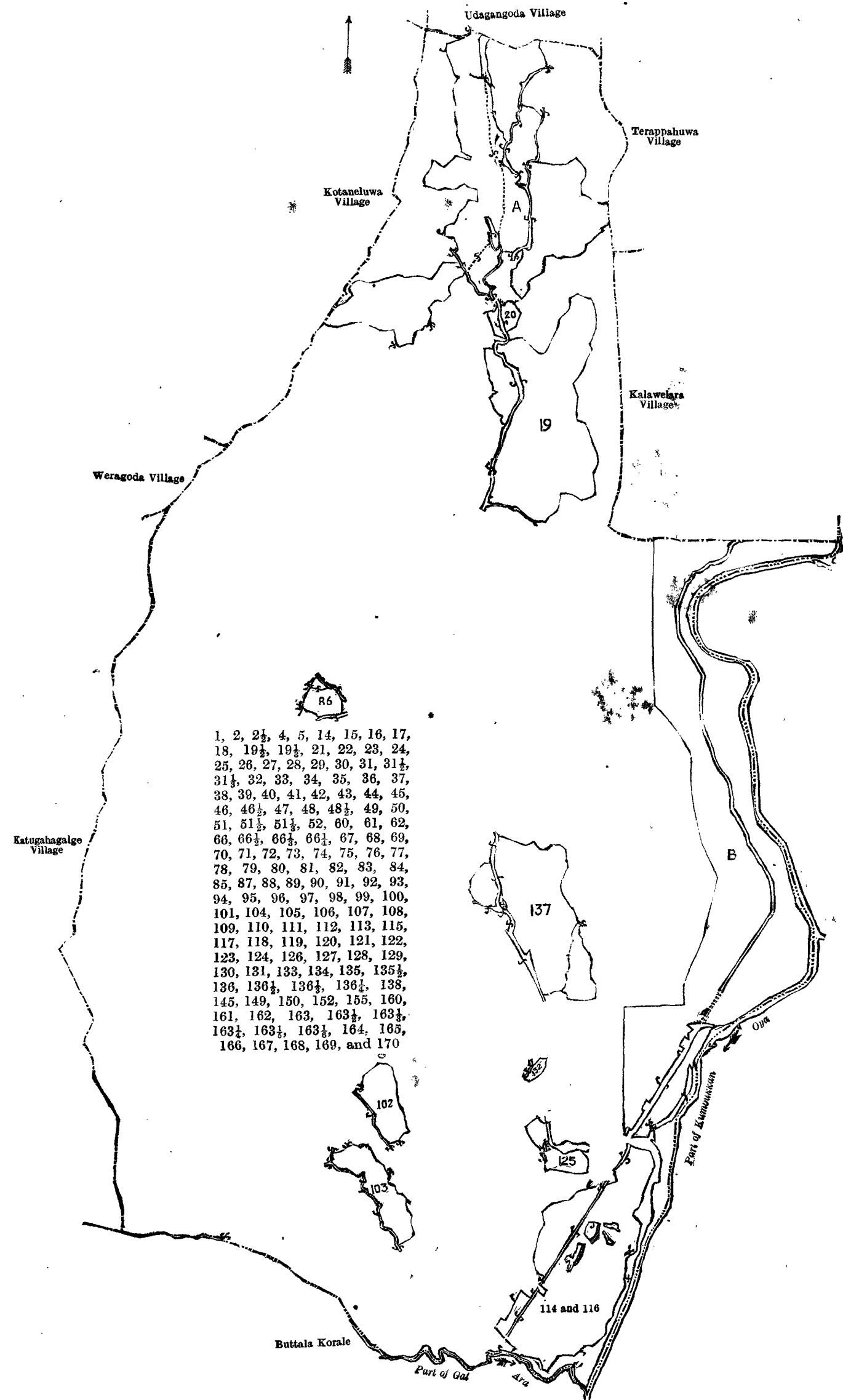
## Ratnapura S. O. No. 246.

Order under Section 4, Sub-section (1), of "The Waste Lands Ordinances of 1897, 1899, 1900, and 1903," declaring Lands to be Crown Property.

In the matter of the lands commonly called or known as Kotagulamukalana, Haththellamandiya, &c., situate in the village of Halpawela, in the Udapattu of the Nawadun korale of the Ratnapura District, in the Province of Sabaragamuwa, and of "The Waste Lands Ordinances of 1897, 1899, 1900, and 1903."

WHEREAS in pursuance of section 1 of the said Ordinances it was duly notified on November 8, 1912, that if no claim to the lands commonly called or known as Kotagulamukalana, Haththellamandiya, &c., situate in the village of Halpawela, in the Udapattu of the Nawadun korale of the Ratnapura District, in the Province of Sabaragamuwa, containing in extent 77 acres and 32 perches, and shown as lots 1G, 1, 1C, and 15 in preliminary plan 33 and in the annexed diagrams, was made to Horward Orme Fox, Special Officer appointed under section 28 of the said Ordinances, within the period of three months from the date specified in such notice, such lands would be declared the property of the Crown, and dealt with on account of the Crown (*vide* Notice No. 4,615):

And whereas (1) Mrs. J. P. Obeyasekere, made claim to the said lots 1 and 1G, (2) Attidiye Seneviratna Mudiyansele Dingiri Menika made claim to the said lots 1, 1C, and 1G, and claim by or on behalf of (3) Theiyalage Kirianchiya, (4) ditto Dingiri Ukku, (5) Manannalage Kiristina, (6) Theiyalage Sanchi, (7) ditto Kiri Meinka, (8) ditto Podisa, (9) ditto Seema (minor), (10) Polwatta Lekamalaye Ran Menika, (11) Wereluppage Ratranhamy, (12) ditto Yahapat-hamy, (13) Theiyalage Soida (minor), was made to the said lots 1, 1C, and 15, (14) Delaganitayalaya Dingirihenaya made claim to the said lots 1 and 1C, and (15) Muwagamaradage Punchibenaya made claim to the said lot 1, and whereas the said 1st claimant came to an agreement in writing dated June 28, 1913, whereby in consideration of (a) the Settlement Officer settling as private property otherwise than under the Waste Lands Ordinances lots 1J and 1K of the block survey preliminary plan 33, (b) being declared the purchaser of (i.) lots 1H, 1I, 1L, and 1M of the notice and of the block survey preliminary plan 33, (ii.) 1 acre 2 roods and 20 perches, more or less of lot 1 of the same notice and block survey preliminary plan, now shown as lot 1N on the same block survey preliminary plan, and (iii.) 7 acres and 25 perches more or less of lot 1G of the same notice and block survey preliminary plan, now shown as lot 1G1 on the same block survey preliminary plan for a sum of Rs. 421, she withdrew her claim to the above-mentioned lots 1 and 1G of this order; and whereas the said 3rd, 4th, 5th, 8th, 11th, and 12th claimants by an agreement in writing dated June 17, 1913, and the said 6th and 7th claimants Paragahagodage Sanchi as duly appointed representative of the minor, 13th claimant, and Halige Kiri Balaya, as duly appointed representative of the said minor the 9th claimant by four different agreements in writing dated July 19, 1913, June 17, 1913, July 11, 1913, and July 19, 1913, respectively, in consideration of the Settlement Officer settling as private property otherwise than under the Waste Lands Ordinances, lot 1F and 15 acres, more or less of lots 1 and



Surveyor-General's Office,  
Colombo, November 16, 1915.

Scale of 32 Chains to an Inch.

G. K. THORNHILL,  
for Acting Surveyor-General.

February 15, 1916.

J. M. DAVIES,  
Special Officer.

1C of the notice and of the block survey preliminary plan 33, now shown as lots 10 and 1C1 on the same block survey preliminary plan, and the said 10th claimant by an agreement in writing dated June 17, 1913, in consideration of the Settlement Officer settling as private property otherwise than under the Waste Lands Ordinances 11 acres 1 rood and 10 perches, more or less, 1 rood more or less, and 1 rood more or less of lots 1, 1C, and 15 respectively, of the notice and of the block survey preliminary plan 33, now shown as lots 10, 1C2, and 15A respectively, on the same block survey preliminary plan withdrew their claims to the above-mentioned lots 1, 1C, and 15 of this order, and whereas the said 14th claimant came to an agreement in writing dated June 17, 1913, whereby in consideration of the Settlement Officer settling as private property otherwise than under the Waste Lands Ordinances lot 1F and 15 acres more or less of lot 1 and 1C of the notice and of the block survey preliminary plan 33, now shown as lots 10 and 1C1 on the same block survey preliminary plan he withdrew his claim to the above-mentioned lots 1 and 1C of this order; and whereas the said 15th claimant came to an agreement in writing dated June 17, 1913, whereby in consideration of the Settlement Officer settling as private property otherwise than under the Waste Lands Ordinances, 11 acres 1 rood and 10 perches, more or less, of lot 1 of the notice and of the block survey preliminary plan 33 now shown as lot 10 on the same block survey preliminary plan he withdrew his claim to the said lot 1 of this order; and whereas the said 2nd claimant withdrew her claim to the said lots 1, 1C, 1G of this order, I, Howard Orme Fox, the said Special Officer, under and by virtue of the powers vested in me in that behalf by section 4 of the said Ordinances, do hereby on February 18, 1916, order and declare, under section 4, sub-section (1), of the said Ordinances, that the said lands, as more fully described herein below, are the property of the Crown.

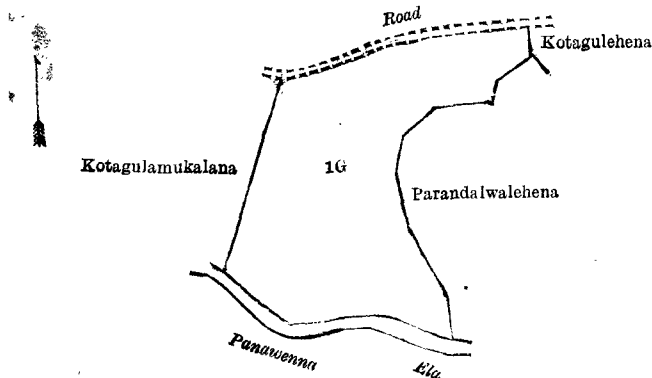
*Description of the Lands referred to.*

The following lots situated in the village of Halpawela, in the Udapattu of the Nawadun korale of the Ratnapura District, in the Province of Sabaragamuwa, as described in the annexed diagrams:—

I.—Preliminary plan 33.

Lot.	Name of Land.	Extent, A. R. P.
1 G	Kotagulamukalana	9 3 9

and bounded as follows: on the north by a road; on the east by Kotagulahena sold to Mrs. J. P. Obeyasekere under the Waste Lands Ordinances, Parandalwalahena (private); on the south by the Panawenna-ela; on the west by Kotagulamukalana sold to Mrs. J. P. Obeyasekere under the Waste Lands Ordinances.



Surveyor-General's Office,  
Colombo, November 1, 1915.

Scale of 8 Chains to an Inch.

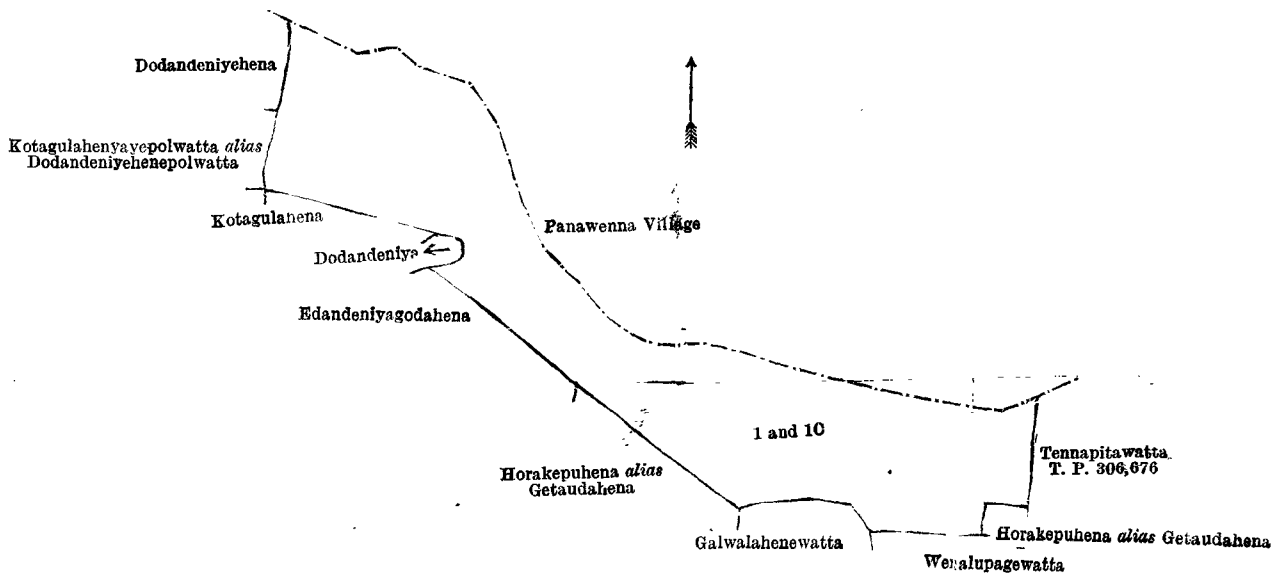
G. K. THORNHILL,  
for Acting Surveyor-General.

II.—Preliminary plan 33.

Lot.	Name of Land.	Extent, A. R. P.
1	Hatbthellamandiya, Edandeniya godahena, Dodandeniyaehena	9 1 39
1 C	Horakepuhena <i>alias</i> Getaudahena	9 1 39

18 3 38

and bounded as follows: on the north by the village limit of Panawenna; on the east by Tennapitawatta sold by the Crown (T. P. 306,676), Horakapuhena *alias* Getaudahena (private); on the south by Weralugewatta claimed by Weralupage Ratranhamy and others, Galwalahenawatta claimed by Weralupage Ratranhamy and others, Horakepuhena *alias* Getaudahena (private), Edandeniya godahena (private), Dodandeniya claimed by Ratranhamy Gan-Arachchi and others, Kotagulahena (private); on the west by Kotagulahenyayepolwatta *alias* Dodandeniyaehenepolwatta claimed by Mrs. J. P. Obeyasekere, Dodandeniyaehena sold to Mrs. J. P. Obeyasekere under the Waste Lands Ordinances.



Surveyor-General's Office,  
Colombo, November 1, 1915.

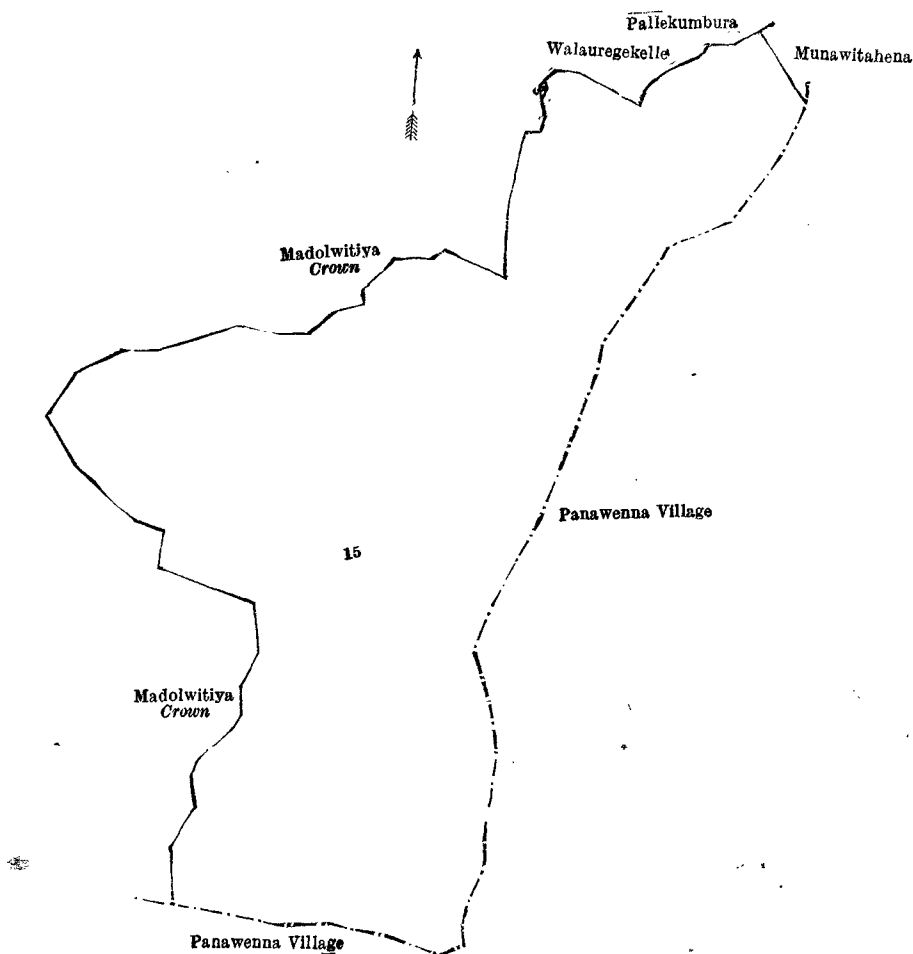
Scale of 8 Chains to an Inch.

G. K. THORNHILL,  
for Acting Surveyor-General.

## III.—Preliminary plan 33.

Lot.	Name of Land.	Extent, A. R. P.
15	Tuttiripitiyehenayaya, Hapuhenyaya, &c.	48 1 25

and bounded as follows : on the north by Madolawitiya declared to be the property of the Crown under the Waste Lands Ordinances, Walauregekelle claimed by Weralupage Ratranhamy and others, Pallekumbura claimed by Ratranhamy and others, Nunawitahena (private) ; on the east and south by the village limit of Panawenna ; on the west by Madelwitiya declared to be the property of the Crown under the Waste Lands Ordinances.



Surveyor-General's Office,  
Colombo, November 1, 1915.

Scale of 8 Chains to an Inch.

G. K. THORNHILL,  
for Acting Surveyor-General.

February 18, 1916.

H. O. Fox,  
Special Officer.

## Ratnapura S. O. No. 247.

## Order under Section 4, Sub-section (1), of "The Waste Lands Ordinances of 1897, 1899, 1900, and 1903."

In the matter of the lands commonly called or known as Kotaguladeniyahena, Kotagulahenyaya, &c., situate in the village of Halpawela, in Udapattu of the Nawadun korale of the Ratnapura District, in the Province of Sabaragamuwa, and of "The Waste Lands Ordinances of 1897, 1899, 1900, and 1903."

WHEREAS in pursuance of section 1 of the said Ordinances it was duly declared and notified on November 8, 1912, that if no claim to the lands commonly called or known as Kotaguladeniyahena, Kotagulahenyaya, &c., situate in the village of Halpawela, in Udapattu of the Nawadun korale of the Ratnapura District, in the Province of Sabaragamuwa, containing in extent 28 acres 1 rood and 2 perches, and shown as lots 1H, 1I, 1G1, 1M, 1N, 1L in preliminary plan 33 and in the annexed diagrams, was made to Howard Orme Fox, Special Officer appointed under section 28 of the said Ordinances, within the period of three months from the date specified in the said notice, such lands would be declared the property of the Crown, and dealt with on account of the Crown (*vide* Notice No. 4,615) :

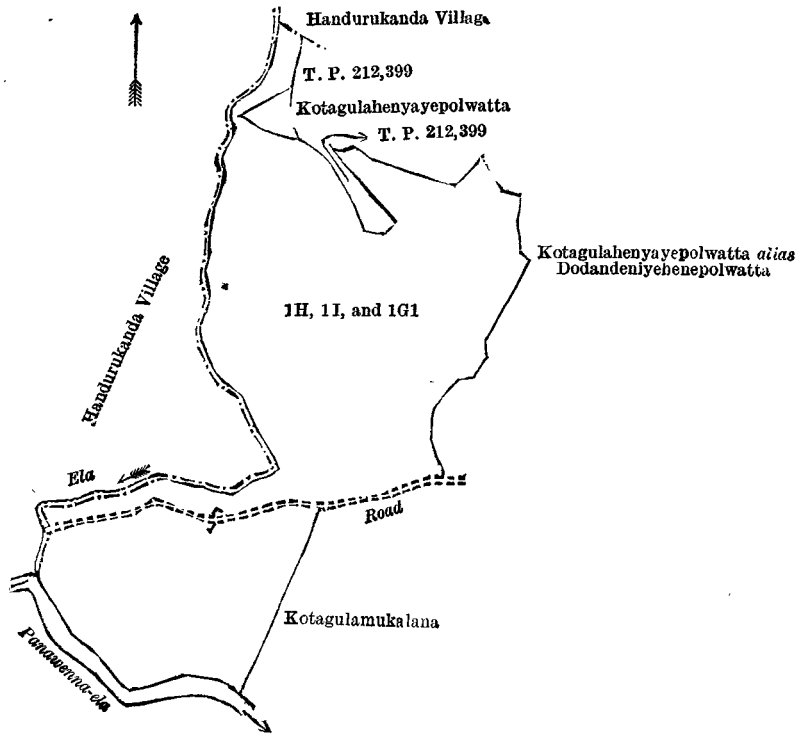
And whereas Cornelia Henrietta Obeyesekere made claim thereto, and I, Howard Orme Fox, Special Officer appointed under section 28 of the said Ordinances, made inquiry into such claim, and whereas the said claimant and I, with the consent of His Excellency the Governor, came to an agreement in writing dated June 28, 1913, concerning the said lands, under section 4, sub-section (1), of the said Ordinances, whereby it was agreed that the said claimant should be declared the purchaser of the said lands upon payment, on or before July 21, 1913, to the Settlement Officer, of a sum of Rupees Four hundred and Twenty-one only (Rs. 421), as the purchase amount of the said lands, and whereas the said amount has been duly paid by the said claimant, she is hereby, in pursuance of the agreement afore-mentioned, declared to be the purchaser of the said lands, as more fully described herein below.

*Description of the Lands referred to.*

The following lots situated in the village of Halpawila, in the Udapattu of the Nawadun korale of the Ratnapura District, in the Province of Sabaragamuwa, as described in the annexed diagrams:—

		I.—Preliminary plan 33.				Extent, A. R. P.		
Lot.	Name of Land.	..	..	..	..	0	3	7
1H ..	Kotaguladeniyahena	..	..	..	..	15	0	35
1I ..	Kotagulahenyaya	..	..	..	..	7	1	9
1G1 ..	Kotagulamukalana	..	..	..	..	<hr/>		
						23	1	11

and bounded as follows: on the north by the village limit of Handurukanda, T. P. 212,399, Kotagulahenyayapolwatta claimed by Mrs. J. P. Obeyasekere, T. P. 212,399, Kotagulahenyayapolwatta *alias* Dodandeniyahepolwatta claimed by Mrs. J. P. Obeyasekere; on the east by Kotagulahenyayapolwatta *alias* Dodandeniyahepolwatta claimed by Mrs. J. P. Obeyasekere, a road, Kotagulamukalana to be declared the property of the Crown under the Waste Lands Ordinances; on the south by the Panawenna-ela; on the west by the village limit of Handurukanda, an ela (the village limit of Handurukanda).



Surveyor-General's Office,  
Colombo, November 1, 1915.

Scale of 8 Chains to an Inch.

G. K. THORNHILL,  
for Acting Surveyor-General.

		II.—Preliminary plan 33.				Extent, A. R. P.		
Lot.	Name of Land.	..	..	..	..	2	1	20
1 M ..	Kotagulahena	..	..	..	..	1	2	28
1 N ..	Do.	..	..	..	..	<hr/>		
						4	0	8

and bounded as follows: on the north by Kotagulahenyayapolwatta *alias* Dodandeniyahepolwatta claimed by Mrs. J. P. Obeyasekere; on the east by Kotagulahena (private), a road, a water-course; on the south by Edandeniya godahena (private), Parandalwattahena (private); on the west by Kotagulamukalana to be declared the property of the Crown under the Waste Lands Ordinances, Kotagulahenyayapolwatta *alias* Dodandeniyahepolwatta claimed by Mrs. J. P. Obeyasekere.



Surveyor-General's Office,  
Colombo, November 1, 1915.

Scale of 8 Chains to an Inch.

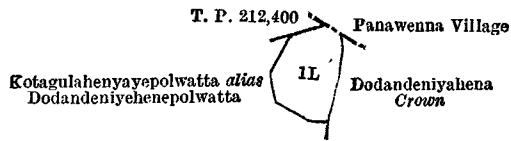
G. K. THORNHILL,  
for Acting Surveyor-General.



## III.—Preliminary plan 33.

Lot.	Name of Land.	Extent, A. R. P.
1L	Dodandeniyaehena	0 3 23

and bounded as follows: on the north by T. P. 212,400, the village limit of Panawenna; on the east by Dodandeniyaehena to be declared the property of the Crown under the Waste Lands Ordinances; on the south by Kotagulahenyayapolwatta *alias* Dodandeniyaehenapolwatta claimed by Mrs. J. P. Obeyasekere; on the west by Kotagulahenyayapolwatta *alias* Dodandeniyaehenapolwatta claimed by Mrs. J. P. Obeyasekere.



Surveyor-General's Office,  
Colombo, November 1, 1915.

Scale of 8 Chains to an Inch.

G. K. THORNHILL,  
for Acting Surveyor-General.

H. O. Fox,  
Special Officer.  
February 18 1916.

**Order under Section 2 of "The Waste Lands Ordinances of 1897, 1899, 1900, and 1903,"  
declaring Land to be Crown Property.**

In the matter of the land commonly called and known as Gulanelanda (reservation for stream), situate in the village of Welikanna, in Udugaha pattu of Hewagam korale, in the Colombo District of the Western Province, and of "The Waste Lands Ordinances of 1897, 1899, 1900, and 1903."

THE notice required by section 1 of "The Waste Lands Ordinances of 1897, 1899, 1900, and 1903," having been duly published in manner prescribed by that section in respect of the above-named land (*vide* Notice No. 5,673), and no claim having been made to the said land or to any interest therein within the period of three months from the date specified in the said notice, I, Charles Valentine Brayne, Assistant Government Agent, Colombo and Negombo Districts, under and by virtue of the powers vested in me in that behalf by section 2 of the said Ordinances, do hereby on February 12, 1916, order and declare that the said land, as more fully described herein below, situate in the village of Welikanna, in Udugaha pattu of Hewagam korale, in the Colombo District of the Western Province, and shown as lot 6533 in preliminary plan 15,811, and in the annexed diagram, and containing in extent 1 rood and 25 perches, is the property of the Crown.

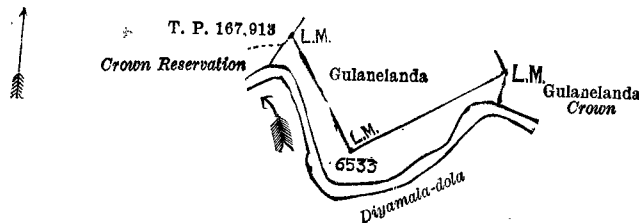
*Description of the Land referred to.*

The following lot situated in the village of Welikanna, in the Udugaha pattu of Hewagam korale, in the Colombo District, of the Western Province, as described in the annexed diagram:—

Preliminary plan 15,811.

Lot.	Name of Land.	Extent, A. R. P.
6533	Gulanelanda (reservation for stream)	0 1 25

and bounded as follows: on the north by Gulanelanda sold by the Crown to Kaluhakuruge Karonchia of Welikanda; on the east by Gulanelanda, Crown; on the south-east and south-west by Diyamala-dola; and on the north-west by a Crown reservation and land depicted in title plan No. 167,913.



Surveyor-General's Office,  
Colombo, September 10, 1915.

Scale of 4 Chains to an Inch.

C. R. LUNDIE,  
for Acting Surveyor-General.

C. V. BRAYNE,  
Assistant Government Agent,  
Colombo and Negombo Districts.  
February 12, 1916.

**Order under Section 2 of "The Waste Lands Ordinances of 1897, 1899, 1900, and 1903,"  
declaring Land to be Crown Property.**

In the matter of the land commonly called and known as Bulanekanda (reservation for road), situate in the village of Kitalawalana, in Udugaha pattu of Hapitigam korale, in the Negombo District of the Western Province, and of "The Waste Lands Ordinances of 1897, 1899, 1900, and 1903."

THE notice required by section 1 of "The Waste Lands Ordinances of 1897, 1899, 1900, 1903," having been duly published in manner prescribed by that section in respect of the above-named land (*vide* Notice No. 5,672), and no claim having been made to the said land or to any interest therein within the period of three months from the date specified in the said notice, I, Charles Valentine Brayne, Assistant Government Agent, Colombo and Negombo Districts, under and by virtue of the powers vested in me in that behalf by section 2 of the said Ordinances, do hereby on February 17, 1916, order and declare that the said land, as more fully described herein below, situate in the village of Kitalawalana, in Udugaha pattu of Hapitigam korale, in the Negombo District of the Western Province, and shown as lot 6,129 in preliminary plan 15,703 and in the annexed diagram, and containing in extent 2 roods and 1 perch, is the property of the Crown.

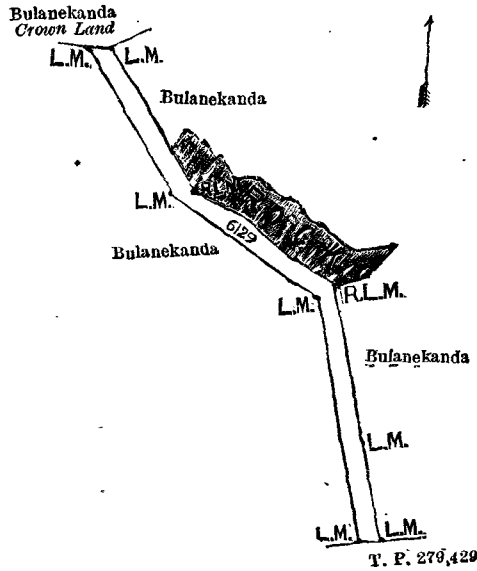
*Description of the Land referred to.*

The following lot situated in the village of Kitalawalana, in the Udugaha pattu of Hapitigam korale, in the Negombo District of the Western Province, as described in the annexed diagram:—

Preliminary plan 15,703.

Lot.	Name of Land.	Extent, A. R. P.
6129 ..	Bulanekanda (reservation for road) .. .. .	0 2 1

and bounded as follows: on the north by Bulanekanda, Crown land; on the north-east by Bulanekanda sold by the Crown to Kodisinghe Arachchige Podisinno Perera and others of Kitalawalana, by a rock, and Bulanekanda sold by the Crown to Kodisinghe Arachchige Podisinno Perera and others of Kitalawalana; on the south by land depicted in title plan No. 279,429; and on the south-west by Bulanekanda sold by the Crown to Ranasinghe Appuhamilage Sinno Appuhamy and another, both of Hakurukumbura.



Surveyor-General's Office,  
Colombo, September 10, 1915.

Scale of 4 Chains to an Inch.

C. R. LUNDIE,  
for Acting Surveyor-General.

February 17, 1916.

C. V. BRAYNE,  
Assistant Government Agent,  
Colombo and Negombo Districts.