

Ceylon Government Gazette

Published by Authority.

No. 6,791 — FRIDAY, APRIL 28, 1916.

PART I.—General: Minutes, Proclamations, Appointments, and General Government Notifications.
PART II.—Legal and Judicial.

PART III.—Provincial Administration.
PART IV.—Land Settlement.
PART V.—Mercantile, Marine, Municipal, Local, &c.

Separate paging is given to each Part, in order that it may be filed separately.

Part IV.—Land Settlement.

	PAGE		PAGE
Final Orders	311	Preliminary Notices	332

FINAL ORDERS.

Kurunegala S. O. No. 1,298.

Order under Section 4, Sub-section (1), of "The Waste Lands Ordinances of 1897, 1899, 1900, and 1903."

In the matter of the lands commonly called or known as Konkadawalamukalana, Godakiralagahahena, situate in the village of Ihalakonkadawala, in the Kinyama korale of the Katugampola hatpattu of the Kurunegala District, in the North-Western Province, and of "The Waste Lands Ordinances of 1897, 1899, 1900, and 1903."

WHEREAS in pursuance of section 1 of the said Ordinances it was duly declared and notified on April 17, 1914, that if no claim to the lands commonly called or known as Konkadawalamukalana, Godakiralagahahena, situate in the village of Ihalakonkadawala, in the Kinyama korale of the Katugampola hatpattu of the Kurunegala District, in the North-Western Province, containing in extent 20 acres 2 roods and 22 perches, and shown as lots 4A and 6A in preliminary plan 1,385, and in the annexed diagram, was made to John Murray Davies, Special Officer appointed under section 28 of the said Ordinances, within the period of three months from the date specified in the said notice, such lands would be declared the property of the Crown, and dealt with on account of the Crown (*vide* Notice No. 5,180):

And whereas Ponweera Arachchige Don Savariel Appuhamy made claim thereto, and John Murray Davies, Special Officer appointed under section 28 of the said Ordinances, made due inquiry into such claim, and whereas the said claimant and the aforesaid John Murray Davies, Special Officer, with the consent of His Excellency the Governor, came to an agreement in writing dated December 10, 1914, concerning the said lands, under section 4, sub-section (1), of the said Ordinances, whereby it was agreed that the said claimant should be declared the purchaser of the said lands upon payment on or before February 10, 1915, to the Government Agent of the North-Western Province at Kurunegala or to the Settlement Officer, of a sum of Rupees Three hundred and Sixty-nine only (Rs. 369), as the purchase amount of the said land, and whereas the said amount has been duly paid by the said claimant, he is hereby, in pursuance of the agreement afore-mentioned, declared to be the purchaser of the said land, as more fully described herein below.

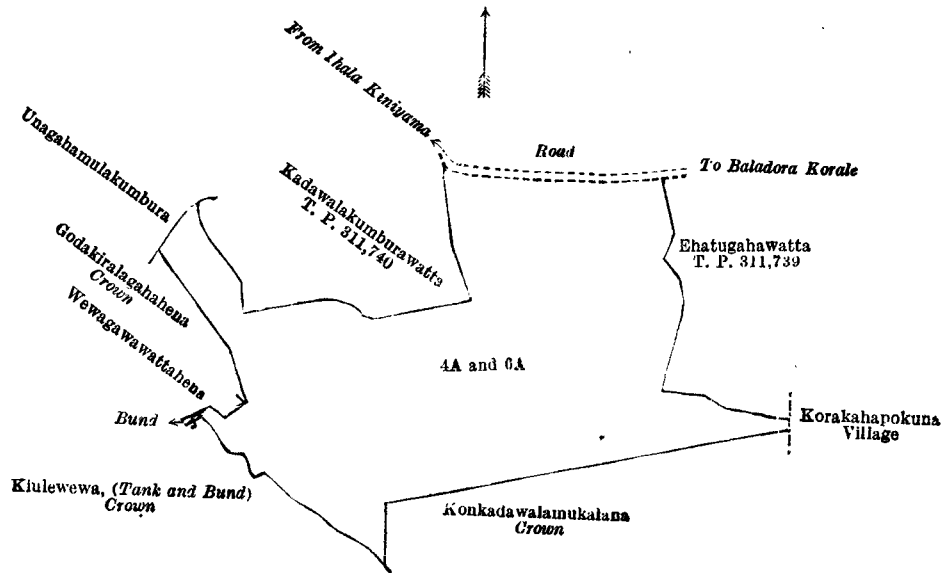
Description of the Lands referred to.

The following lots situated in the village of Ihalakonkadawala, in the Kinyama korale of the Katugampola hatpattu of the Kurunegala District, in the North-Western Province, as described in the annexed diagram:—

Preliminary plan 1,385.

Lot.	Name of Land.	Extent, A. R. P.
4A ..	Konkadawalamukalana	15 1 25
6A ..	Godakiralagahahena	5 0 37
		20 2 22

and bounded as follows: on the north by Unagahamulakumbura claimed by Lekamalage Andi Etana and another, Kadawalakumburawatta sold by the Crown (T. P. 311,740), road from Ihalakiniyama to Baladora korale; on the east by Ehatugahawatta sold by the Crown (T. P. 311,739), the village limit of Korakahapokuna; on the south by Konkadawalamukalana to be declared the property of the Crown under the Waste Lands Ordinances; on the west by Kiulewewa (tank and bund) to be declared the property of the Crown under the Waste Lands Ordinances, bund, Wewagawawattahena (private), Godakiralagahahena to be declared the property of the Crown under the Waste Lands Ordinances.



Surveyor-General's Office,
Colombo, November 22, 1915.

Scale of 8 Chains to an Inch.

G. K. THORNHILL,
for Acting Surveyor-General.

T. G. WILLETT,
Special Officer.

January 13, 1916.

Kurunegala S. O. No. 1,299.

Order under Section 4, Sub-section (1), of "The Waste Lands Ordinances of 1897, 1899, 1900, and 1903," declaring Lands to be Crown Property.

In the matter of the lands commonly called or known as Elaparahena, Siyambalagahawattahena, &c., situate in the village of Ihala Konkadawala, in the Kinyama korale of the Katugampola hatpattu of the Kurunegala District, in the North-Western Province, and of "The Waste Lands Ordinances of 1897, 1899, 1900, and 1903."

WHEREAS in pursuance of section 1 of the said Ordinances it was duly notified on April 17, 1914, that if no claim to the lands commonly called or known as Elaparahena, Siyambalagahawattahena, &c., situate in the village of Ihala Konkadawala, in the Kinyama korale of the Katugampola hatpattu of the Kurunegala District, in the North-Western Province, containing in extent 120 acres and 4 perches, and shown as lots 1, 1E, 1F, 1G, 4, 14, 21, 6, 11 in preliminary plan 1,385, and in the annexed diagrams, was made to John Murray Davies, Special Officer appointed under section 28 of the said Ordinances, within the period of three months from the date specified in such notice, such lands would be declared the property of the Crown, and dealt with on account of the Crown (*vide* Notice No. 5,180):

And whereas (1) Ratnayaka Mudiyansele Appuhamy Vidane, (2) ditto Ukku Banda, (3) ditto Sundara Hamy, (4) ditto Menik Etana, (5) Arachchillage Sundarahamy, (6) ditto Kirimenika, (7) ditto Menikhamy, (8) Lekamalage Kalu Etana, (9) ditto Kiri Banda (minor), (10) ditto Hetuhamy (minor), (11) Weerapokune Atukorallage Punchedi Etana, (12) Ratnayake Mudiyansele Kirihamy Arachchi, (13) ditto Ran Menika made claim thereto; and whereas the said 1st to 8th, 11th, and 12th claimants, and Lekamalage Kalu Etana, as duly appointed representative of the said minors, the 9th and 10th claimants, came to an agreement in writing dated September 30, 1914, whereby in consideration of the Settlement Officer settling as private property otherwise than under the Waste Lands Ordinances 10 acres more or less of lots 14, 1, and 11 of the notice and of the block survey preliminary plan 1,385, now shown as lots 14A, 14B, 14C, 14D, 1A, 1B, 1C, 1D, 11A on the same block survey preliminary plan they withdrew their claims to the said lots 1, 1E, 1F, 1G, 4, 14, 21, 6, 11 of this order; and whereas (14) Panweera Arachchige Don Savariel Appuhamy made claim to the above-mentioned lots 1, 1E, 1F, 1G, 4, 14, 6 of this order; and whereas the said claimant came to an agreement in writing dated December 10, 1914, whereby in consideration of being declared the purchaser of 20½ acres more or less of lots 4 and 6 of the notice and of the block survey preliminary plan 1,385 now shown as lots 4A and 6A on the same block survey preliminary plan for a sum of Rs. 369, he withdrew his claim to the said lots 1, 1E, 1F, 1G, 4, 14, 6 of this order; and whereas the said 13th claimant was duly called upon by me by a notice in writing under section 4, sub-section (1), of the said Ordinances, duly served upon her to produce before me the evidence and documents upon which she might rely in proof of her claim, and whereas the said claimant, did not so appear or produced such documents and evidence, I, Thomas Graham Willett, Special Officer appointed under section 28 of the said Ordinances, under and by virtue of the powers vested in me in that behalf by section 4 of the said Ordinances, do hereby, on January 13, 1916, order and declare under section 4, sub-section (1), of the said Ordinances, that the said lands, as more fully described herein below, are the property of the Crown.

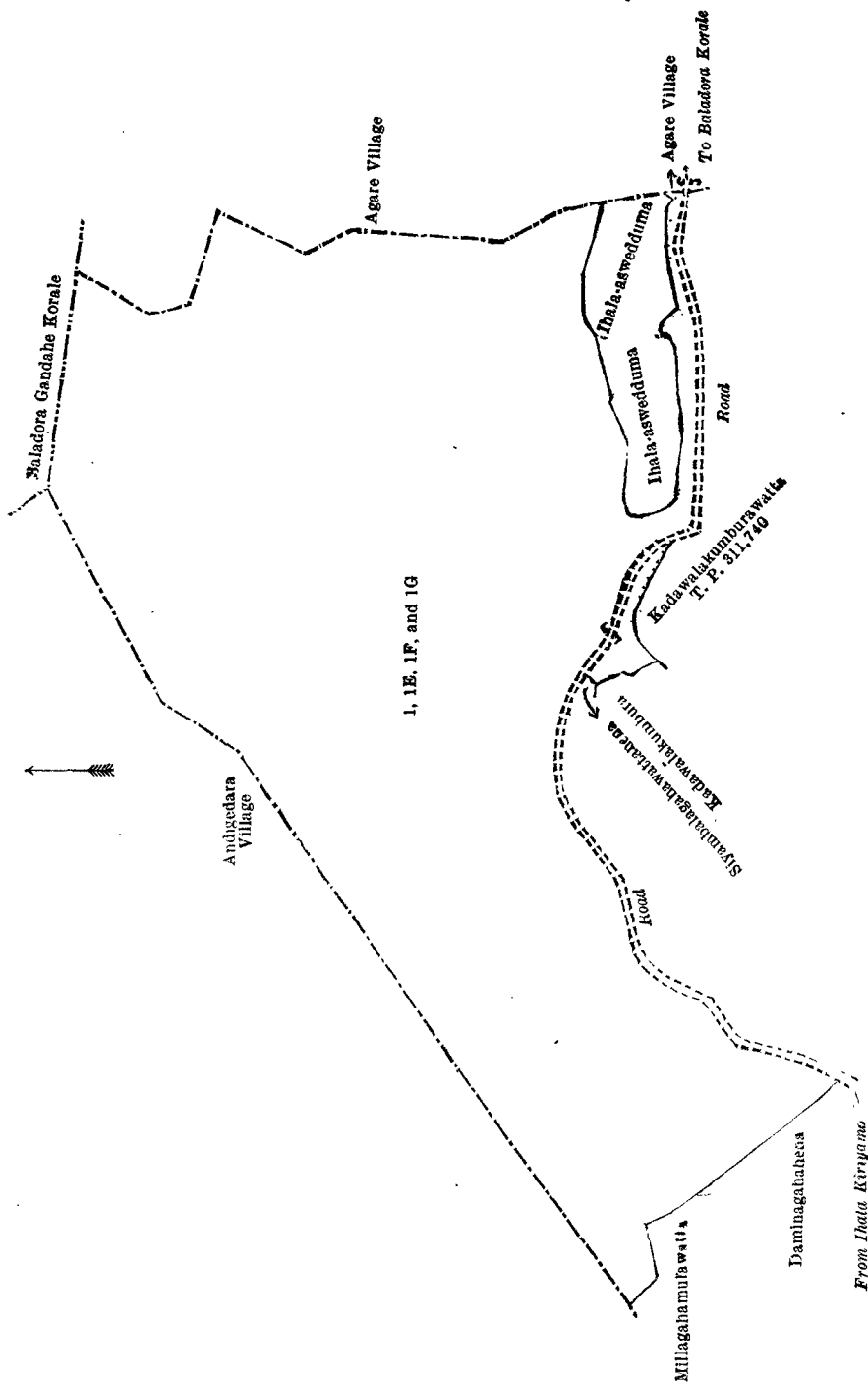
Description of the Lands referred to.

The following lots situated in the village of Ihala Konkadawala, in the Kinyama korale of the Katugampola hatpattu of the Kurunegala District, in the North-Western Province, as described in the annexed diagrams:—

I.—Preliminary plan 1,385.

Lot.	Name of Land.	Extent, A.	R.	P.
1	Elaparahena	40	0	35
1E	Siyambalagahawattahena	0	2	10
1F	Elaparahena	30	3	2
1G	Do.	1	0	16
		<hr/>		
		72	2	23

and bounded as follows: on the north by the village limit of Andigedara, the boundary limit of Baladora Gandahaye korale; on the east by the village limit of Agare, Ihala Aswedduma claimed by Punchiralalage Bairala of Pahala Konkadawela, Ihala Aswedduma claimed by Lekamalage Mudalihamy, Police Officer of Horambawa, the village limit of Agare; on the south by the road from Baladora korale to Ihala Kinyama, Kadawalakumburawatta sold by the Crown, T. P. 311,740, Kadawalakumbura (private), Siyambalagahawattahena (private), road from Baladore korale to Ihala Kinyama; on the west by Daminagahahena (private), Millagahamulawatta claimed by Ratnayaka Mudiyansslage Ukku Banda, the village limit of Andigedara.



Surveyor-General's Office,
Colombo, November 22, 1915.

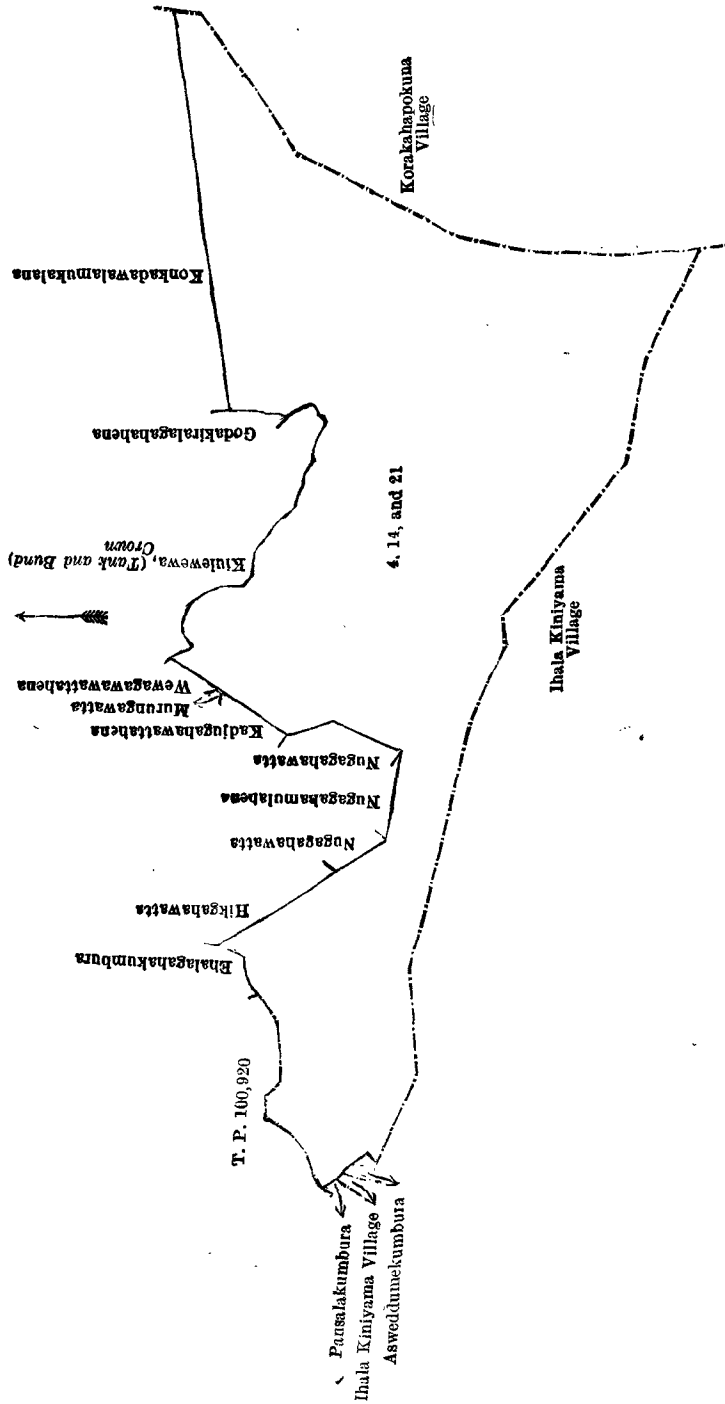
Scale of 8 Chains to an Inch.

G. K. THORNHILL,
for Acting Surveyor-General.

II.—Preliminary plan 1,385.

Lot.	Name of Land.	Extent, A. R. P.
4 ..	Konkadawalamukalana ..	16 2 31
14 ..	Godakiralagahahena ..	23 2 10
21 ..	Kiulehena ..	1 2 17
		<hr/>
		41 3 18

and bounded as follows: on the north by T. P. 100,920, Ehalagahakumbura claimed by Arachchillage Menikhamy and others of Ihala Konkadawala, Higgahawatta (private), Nugagahawatta claimed by Ratnayaka Mudiyansele Sundarahamy, Arachchi of Konkadawala, Nugagahamulahena (private), Nugagahawatta claimed by Ratnayaka Mudiyansele Sundarahamy, Arachchi of Konkadawala, Kadjugahawattahena (private), Murungawatta claimed by Arachchillage Mudalihamy, Wewagawawattahena (private), Kiulewewa (tank and bund) to be declared the property of the Crown under the Waste Lands Ordinances, Godakiralagahahena sold to Panweera Arachchillage Don Savariel Appuhamy under the Waste Lands Ordinances, Konkadawalamukalana sold to Panweera Arachchillage Don Savariel Appuhamy under the Waste Lands Ordinances; on the east by the village limit of Korakhapokuna; on the south by the village limit of Ihala Kinyama; on the west by Asweddumakumbura (private), the village limit of Ihala Kinyama, Pansalakumbura (private) T. P. 100,920.



Surveyor-General's Office,
Colombo, November 22, 1915.

Scale of 8 Chains to an Inch.


G. K. THORNHILL,
for Acting Surveyor-General.

III.—Preliminary plan 1,385.

Lot.	Name of Land.
6	Godakiralagahahena ..

Extent.	A.	R.	P.
..	0	2	17

and bounded as follows: on the north by Unagahamulakumbura claimed by Lekamalage Andi Etana and another, Godakiralagahahena sold to Panweera Arachchillage Don Savariel Appuhamy under the Waste Lands Ordinances; on the east by Godakiralagahahena sold to Panweera Arachchillage Don Savariel Appuhamy under the Waste Lands Ordinances; on the south by Wewagawawattahena (private); on the west by Hahililagahawatta claimed by Lekamalage Kalu Etana.



Surveyor-General's Office,
Colombo, November 22, 1915.

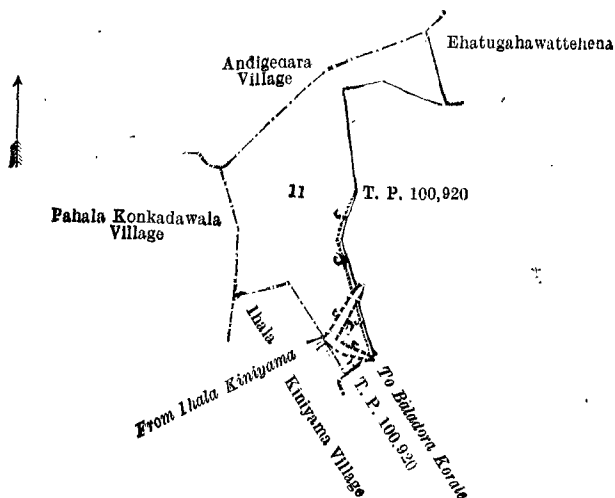
Scale of 8 Chains to an Inch.

G. K. THORNHILL,
for Acting Surveyor-General.

IV.—Preliminary plan 1,385.

Lot.	Name of Land.	Extent, A. R. P.
11	Viharehena	4 3 26

and bounded as follows: on the north by the village limit of Andigedera; on the east by Ehatugahawattahena (private), T. P. 100,920; on the south by the road from Baladora korale to Ihala Kinyama, T. P. 100,920, the village limit of Ihala Kinyama; on the west by the village limit of Pahala Konkadawala.



Surveyor-General's Office,
Colombo, November 22, 1915.

Scale of 8 Chains to an Inch.

G. K. THORNHILL,
for Acting Surveyor-General.

T. G. WILLETT,
Special Officer.

January 13, 1916.

Anuradhapura S. O. No. 768.

Order under Section 2 of "The Waste Lands Ordinances of 1897, 1899, 1900, and 1903,"
declaring Lands to be Crown Property.

In the matter of the lands commonly called or known as Landukele, Minipittaniya (cemetery), Minipittani para, &c., situate in the village of Massalawa, in the Ihala Kende tulana of the Kende korale of the Nuwaragam palata, in the North-Central Province, and of "The Waste Lands Ordinances of 1897, 1899, 1900, and 1903."

THE notice required by section 1 of "The Waste Lands Ordinances of 1897, 1899, 1900, and 1903," having been duly published in manner prescribed by that section in respect of the above-named lands (*vide* Notice No. 5,679), and no claim having been made to the said lands or to any interest therein within the period of three months from the date specified in the said notice, I, Thomas Graham Willett, Special Officer appointed under section 28 of the said Ordinances, under and by virtue of the powers vested in me in that behalf by section 2 of the said Ordinances, do hereby, on February 19, 1916, order and declare that the said lands, as more fully described herein below, situate in the village of Massalawa, in the Ihala Kende tulana of the Kende korale of the Nuwaragam palata, in the North-Central Province, and shown as lots 1, 1A, 1B, 1C, 1F, 1H, 1L, 2, 2A, 3, 4, 8, 8A, 11, 13, 14, 15, 15A, 17, 18, 19 in preliminary plan 595, and in the annexed diagram, and containing in extent 185 acres and 9 perches, are the property of the Crown.

Description of the Lands referred to.

The following lots situated in the village of Massalawa, in the Ihala Kende tulana of the Kende korale of the Nuwaragam palata, in the North-Central Province, as described in the annexed diagram:—

Preliminary plan 595.

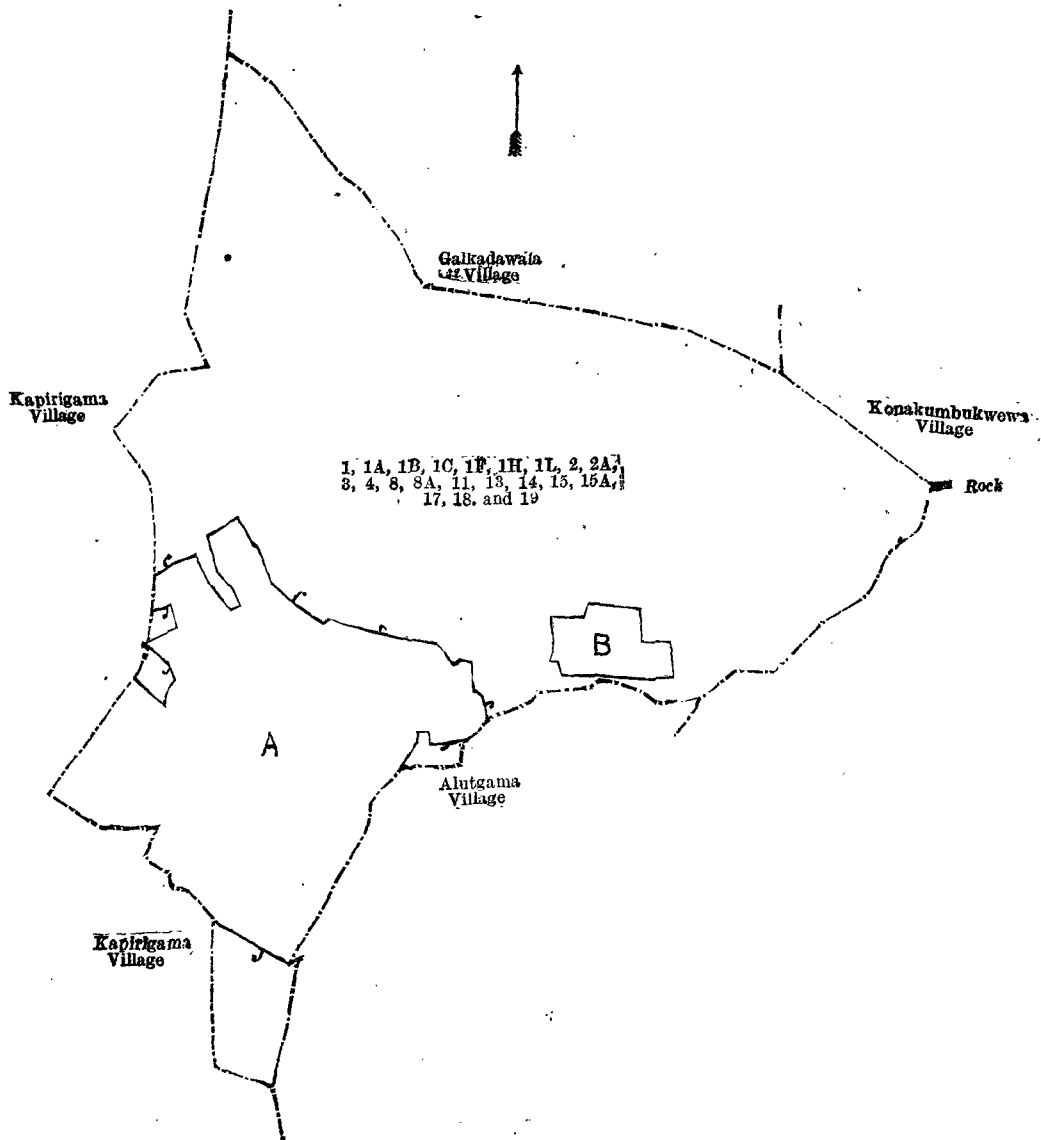
Lot.	Name of Land.	Extent, A. R. P.	Lot.	Name of Land.	Extent, A. R. P.
1	Landukele	34 2 14	8A	Wekandaidama	0 1 29
1A	Do.	15 2 15	11	Tisbamba	0 3 18
1B	Minipittaniya (cemetery)	0 0 33	13	Massalawewewa (tank and bund)	48 0 33
1C	Minipittani para	0 0 2	14	Massalawemukalana	6 1 38
1F	Landukele	0 2 0	15	Weehena	58 2 26
1H	Do.	0 2 26	15A	Landukele	2 0 21
1L	Do.	7 0 34	17	Tisbamba	0 2 10
2	Mukalana	5 2 30	18	Adipara	0 0 30
2A	Do.	0 3 29	19	Do.	0 0 28
3	Minipittaniya (cemetery)	0 1 7			
4	Tisbamba	1 0 4			
8	Wekandaidama	0 2 22			
					185 0 9

and bounded as follows: on the north by the village limit of Galkadawala, the village limit of Konakumbukwewa; on the east by a rock, the village limit of Konakumbukwewa; on the south by the village limit of Konakumbukwewa, the village limit of Alutgama, the village limit of Kapirigama; on the west by the village limit of Kapirigama.

NOTE.—The following lots lying within the above boundaries are excluded from this order, and their aggregate acreage of 67 acres and 23 perches is not included in the acreage of 185 acres 9 perches given above:—

Preliminary plan 595.

Lot.	Name of Land.	Extent, A. R. P.	Lot.	Name of Land.	Extent, A. R. P.
A 1D ...	Alutaccare 1 0 20	A 10 ..	T. P. 201,735 11 2 25
A 1E ..	Do. 1 0 22	A 11A ..	Kamatha 0 1 18
A 1G ..	T. P. 245,006 1 3 9	A 12 ..	Ambagahawatta 2 0 13
A 1I ..	T. P. 201,736 5 3 9	B 15B ..	Landukele 1 0 5
A 1J ..	Alutaccare 2 3 25	B 15C ..	Do. 1 0 4
A 1K ..	T. P. 248,021 5 0 35	B 15D ..	Do. (T. P. 312,929) 1 0 13
A 5 ..	Gangoda 0 0 6	B 15E ..	Do. 1 0 31
A 6 ..	Do. 2 0 35	B 16 ..	Accarewatta 0 1 9
A 7 ..	T. P. 186,884 2 2 34	B 17A ..	Tisbamba 0 0 15
A 7A ..	Accareidama 0 0 24			
A 7B ..	Do. 0 0 20			67 0 23
A 9 ..	Puranewela (T. P. 196,063, &c.) 25 0 11			



Surveyor-General's Office,
Colombo, May 19, 1915.

Scale of 16 Chains to an Inch.

G. K. THORNHILL,
for Surveyor-General.

February 19, 1916.

T. G. WILLETT,
Special Officer.

Anuradhapura S. O. No. 769.

Order under Section 2 of "The Waste Lands Ordinances of 1897, 1899, 1900, and 1903,"
declaring Lands to be Crown Property.

In the matter of the lands commonly called or known as stream, mukalana, stream, &c., situate in the village of Meegahawewa, in the Nuwaragam tulana of the Nuwaragam korale of the Nuwaragam palata, in the North-Central Province, and of "The Waste Lands Ordinances of 1897, 1899, 1900, and 1903."

THE notice required by section 1 of "The Waste Lands Ordinances of 1897, 1899, 1900, and 1903," having been duly published in manner prescribed by that section in respect of the above-named lands (*vide* Notice No. 5,678), and no claim having been made to the said lands or to any interest therein within the period of three months from the date specified in the said notice, I, Thomas Graham Willett, Special Officer appointed under section 28 of the said Ordinances, under and by virtue of the powers vested in me in that behalf by section 2 of the said Ordinances, do hereby on February 19, 1916, order and declare that the said lands, as more fully described herein below, situate in the village of Meegahawewa, in the Nuwaragam tulana of the Nuwaragam korale of the Nuwaragam palata, in the North-Central Province, and shown as lots 1, 2, 3, 4, 5, 6, 7, 8, 9, 10, 11, 12, 13, 14, 15, 18, 19 in preliminary plan 652, and in the annexed diagram, and containing in extent 762 acres and 19 perches, are the property of the Crown.

Description of the Lands referred to.

The following lots situated in the village of Meegahawewa, in the Nuwaragam tulana of the Nuwaragam korale of the Nuwaragam palata, in the North-Central Province, as described in the annexed diagram:—

Preliminary plan 652.

Lot.	Name of Land.	Extent, A. R. P.	Lot.	Name of Land.	Extent, A. R. P.
1 ..	Stream 0 0 33	11 ..	Pinpara 3 3 13
2 ..	Mukalana 54 0 28	12 ..	Footpath 0 1 2
3 ..	Stream 0 0 35	13 ..	Stream 0 2 34
4 ..	Migahawewahenyaye 226 1 8	14 ..	Migahawewa 47 2 21
5 ..	Cart track 0 2 39	15 ..	Bund reservation 1 3 4
6 ..	Stream 0 1 20	18 ..	Horow-ela 0 0 6
7 ..	Wandurawewamukalana 423 3 3	19 ..	Adipara 0 1 6
8 ..	Anwetuwewa 0 2 22			
9 ..	Stream 0 1 8			762 0 19
10 ..	Wanduruwewa 0 3 17			

and bounded as follows: on the north by the village limit of Ilandagahawewa; on the east by the village limit of Periyakallanchiya, the village limit of Kudagama, the village limit of Halmillakulama; on the south by the village limit of Pahalagama; on the west by the village limit of Pahalagama, the village limit of Pahala Tibbotuwagama.

NOTE.—The following lots lying within the above boundaries are excluded from this order, and their aggregate acreage of 19 acres and 12 perches is not included in the acreage of 762 acres and 19 perches given above:—

Preliminary plan 652.

Lot.	Name of Land.	Extent, A. R. P.
16 ..	Alutwatta 1 2 34
17 ..	Migahakumbura 17 1 18
		19 0 12

[For Diagram see page 318.]

Anuradhapura S. O. No. 770.

Order under Section 2 of "The Waste Lands Ordinances of 1897, 1899, 1900, and 1903,"
declaring Lands to be Crown Property.

In the matter of the lands commonly called or known as Accarakumbura (path reservation), &c., situate in the village of Galkadawala, in the Ihalakende tulana of the Kende korale of the Nuwaragam palata, in the North-Central Province, and of "The Waste Lands Ordinances of 1897, 1899, 1900, and 1903."

THE notice required by section 1 of "The Waste Lands Ordinances of 1897, 1899, 1900, and 1903," having been duly published in manner prescribed by that section in respect of the above-named lands (*vide* Notice No. 5,689), and no claim having been made to the said lands or to any interest therein within the period of three months from the date specified in the said notice, I, Thomas Graham Willett, Special Officer appointed under section 28 of the said Ordinances, under and by virtue of the powers vested in me in that behalf by section 2 of the said Ordinances, do hereby on March 18, 1916, order and declare that the said lands, as more fully described herein below, situate in the village of Galkadawala, in the Ihala Kende tulana of the Kende korale of the Nuwaragam palata, in the North-Central Province, and shown as lots 19A, 19B, 19D in preliminary plan 594 and in the annexed diagram, and containing in extent 1 acre and 39 perches, are the property of the Crown.

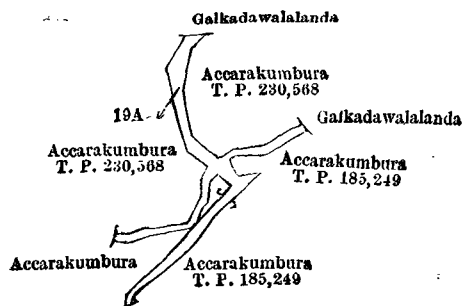
Description of the Lands referred to.

The following lots situated in the village of Galkadawala, in the Ihala Kende tulana of the Kende korale of the Nuwaragam palata, in the North-Central Province, as described in the annexed diagrams:—

I.—Preliminary plan 594.

Lot.	Name of Land.	Extent, A. R. P.
19A ..	Accarakumbura (path reservation) 0 3 31

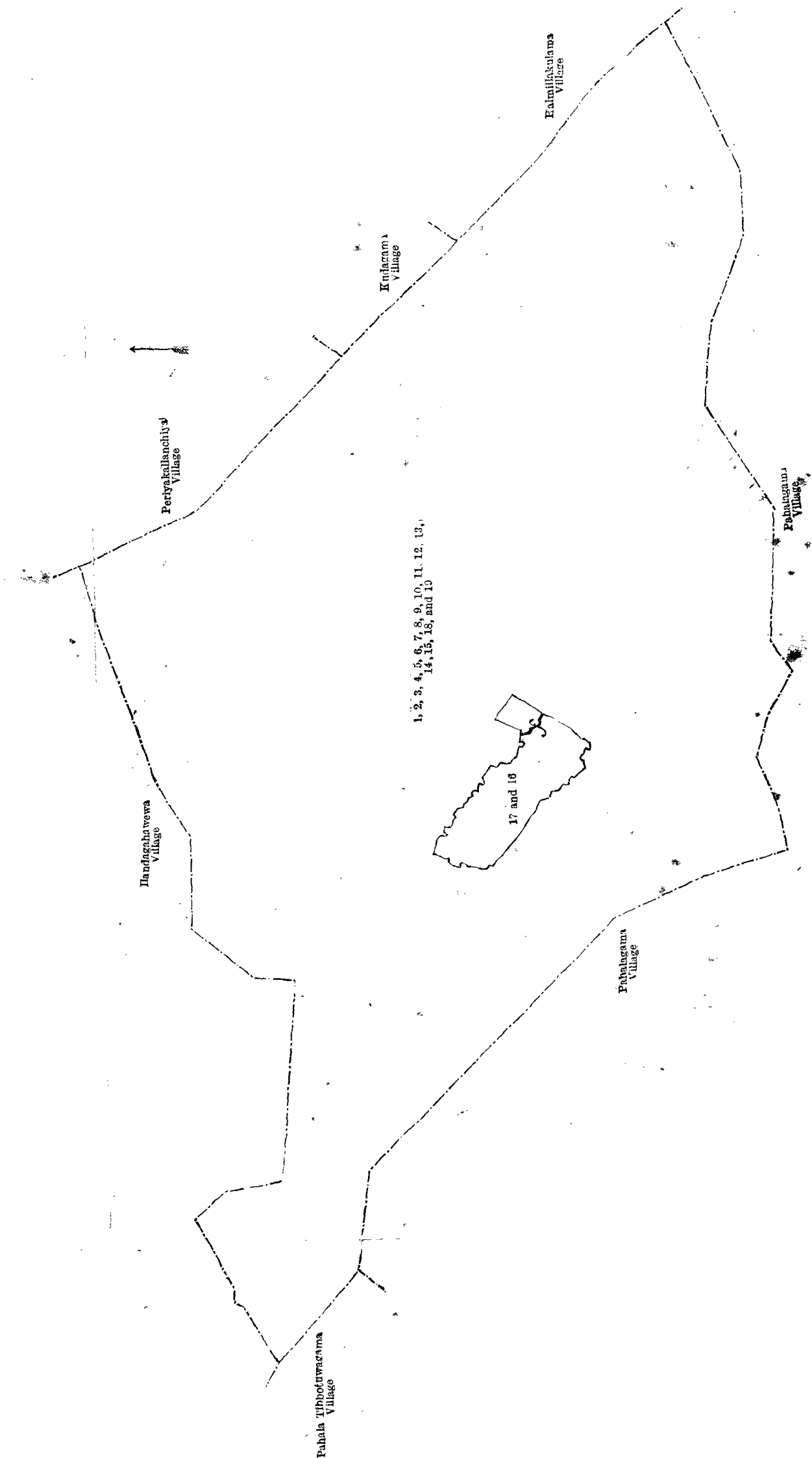
and bounded as follows: on the north by Galkadawalalanda sold by the Crown, Accarakumbura (T. P. 230,568), Galkadawalalanda sold by the Crown; on the east by Accarakumbura (T. P. 185,249); on the south and west by Accarakumbura (T. P. 230,568).



Scale of 8 Chains to an Inch.

G. K. THORNHILL,
for Surveyor-General.

D.3



Surveyor-General's Office,
Colombo, February 24, 1915.

Scale of 16 Chains to an Inch.

G. K. THORNHILL,
for Surveyor-General

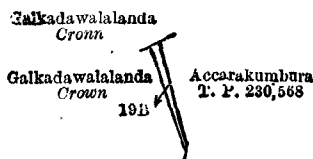
February 19, 1916.

T. G. WILLETT,
Special Officer.

II.—Preliminary plan 594.

Lot.	Name of Land.	Extent, A. R. P.
19B	Accarakumbura (path reservation)..	0 0 32

and bounded as follows: on the north by Galkadawalalanda belonging to the Crown; on the east by Accarakumbura (T. P. 230,568); on the south and west by Galkadawalalanda belonging to the Crown.



Surveyor-General's Office,
Colombo, May 27, 1915.

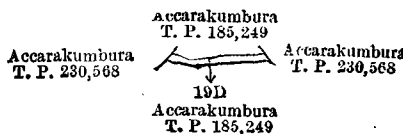
Scale of 8 Chains to an Inch.

G. K. THORNHILL,
for Surveyor-General.

III.—Preliminary plan 594.

Lot.	Name of Land.	Extent, A. R. P.
19D	Accarakumbura (path reservation)..	0 0 16

and bounded as follows: on the north by Accarakumbura (T. P. 185,249); on the east by Accarakumbura (T. P. 230,568) on the south by Accarakumbura (T. P. 185,249); on the west by Accarakumbura (T. P. 230,568).



Surveyor-General's Office,
Colombo, May 27, 1915.

Scale of 8 Chains to an Inch.

G. K. THORNHILL,
for Surveyor-General.

T. G. WILLETT,
Special Officer.

March 18, 1916.

Uva S. O. No. 2,018.

Order under Section 4, Sub-section (1), of "The Waste Lands Ordinances of 1897, 1899, 1900, and 1903,"
declaring Lands to be Crown Property.

In the matter of the lands commonly called or known as Bambarahelaroda, Ratpahehena, and Oluwanpussenagalaha, &c., situate in the village of Degalarambe, in the Kandukara korale of the Buttala division, in the Province of Uva, and of "The Waste Lands Ordinances of 1897, 1899, 1900, and 1903."

WHEREAS in pursuance of section 1 of the said Ordinances it was duly notified on January 17, 1913, that if no claim to the lands commonly called or known as Bambarahelaroda, Ratpahehena, and Oluwanpussenagalaha, &c., situate in the village of Degalarambe, in the Kandukara korale of the Buttala division, in the Province of Uva, containing in extent 533 acres and 14 perches and shown as lots 3, 3C, 3D, 3E, 3F, 3G, 3I, 3M, 3Q, 19, 20, 86, 102, 103, 114, 116, 125, 132, 137 in preliminary plan 256, and in the annexed diagrams, was made to John Murray Davies, Special Officer appointed under section 28 of the said Ordinances, within the period of three months from the date specified in such notice, such lands would be declared the property of the Crown, and dealt with on account of the Crown (*vide* Notice No. 4,707):

And whereas (1) Wanasinghe Mudiyansele Yahapathami Gamarala, (2) ditto Tissahami Gamarala, and (3) ditto Kiriwante made claim thereto, and whereas the said 1st and 2nd claimants came to an agreement in writing dated June 9, 1913, whereby in consideration of (a) the said 1st claimant being declared the owner of 6 acres more or less of lot 3 of the notice and of the block survey preliminary plan 256, now shown as lot 3P on the same block survey preliminary plan; (b) the said 2nd claimant being declared the owner of 6 acres more or less of lot 3 of the notice and of the block survey preliminary plan 256 now shown as lot 34 on the same block survey preliminary plan; (c) Wanasinghe Mudiyansele Ukku Banda being declared the owner of 3 acres more or less of lot 3 of the notice and of the block survey preliminary plan 256, now shown as lot 3K on the same block survey preliminary plan; (d) Ratnayaka Mudiyansele Heen Ganeti, ditto Welipammarala, ditto Appuhamy, and ditto Kiriwante being declared the owners of 10 acres more or less of lot 3 of the notice and of the block survey preliminary plan 256, now shown as lot 3B on the same block survey preliminary plan; (e) Wanasinghe Mudiyansele Maha Ganeti being declared the owner of 5 acres more or less of lot 3 of the notice of the block survey preliminary plan 256, now shown as lot 3J on the same block survey preliminary plan; (f) Ratnayaka Mudiyansele Ukku Banda being declared the owners of 5 acres more or less of lot 3 of the notice and of the block survey preliminary plan 256, now shown as lot 3H on the same block survey preliminary plan; (g) Wanasinghe Mudiyansele Ukku Banda being declared the owner of 4 acres more or less of lot 3 of the notice and of the block survey preliminary plan 256, now shown as lot 3N on the same block survey preliminary plan; (h) Wijeratna Mudiyansele Ahangama being declared the owner of 4 acres more or less of lot 3 of the notice and of the block survey preliminary plan 256, now shown as lot 3O on the same block survey preliminary plan; they withdrew their claims to the above-mentioned lots 3, 3C, 3D, 3E, 3F, 3G, 3I, 3M, 3Q, 19, 20, 86, 102, 103, 114, 116, 125, 132, and 137 of this order; and whereas the said 3rd claimant came to an agreement dated June 9, 1913, whereby in consideration of being declared the owner of 10 acres more or less of lot 3 of the notice and of the block survey preliminary plan 256, now shown as lot 3A on the same block survey preliminary plan, he withdrew his claim to the above-mentioned lots 3, 3C, 3D, 3E, 3F, 3G, 3I, 3M, 3Q, 19, 20, 86, 102, 103, 114, 116, 125, 132, and 137 of this order; I, John Murray Davies, Special Officer appointed under section 28 of the said Ordinances, under and by virtue of the powers vested in me in that behalf by section 4 of the said Ordinances, do hereby on February 15, 1916, order and declare under section 4, sub-section (1), of the said Ordinances, that the said lands, as more fully described herein below, are the property of the Crown.

Description of the Lands referred to.

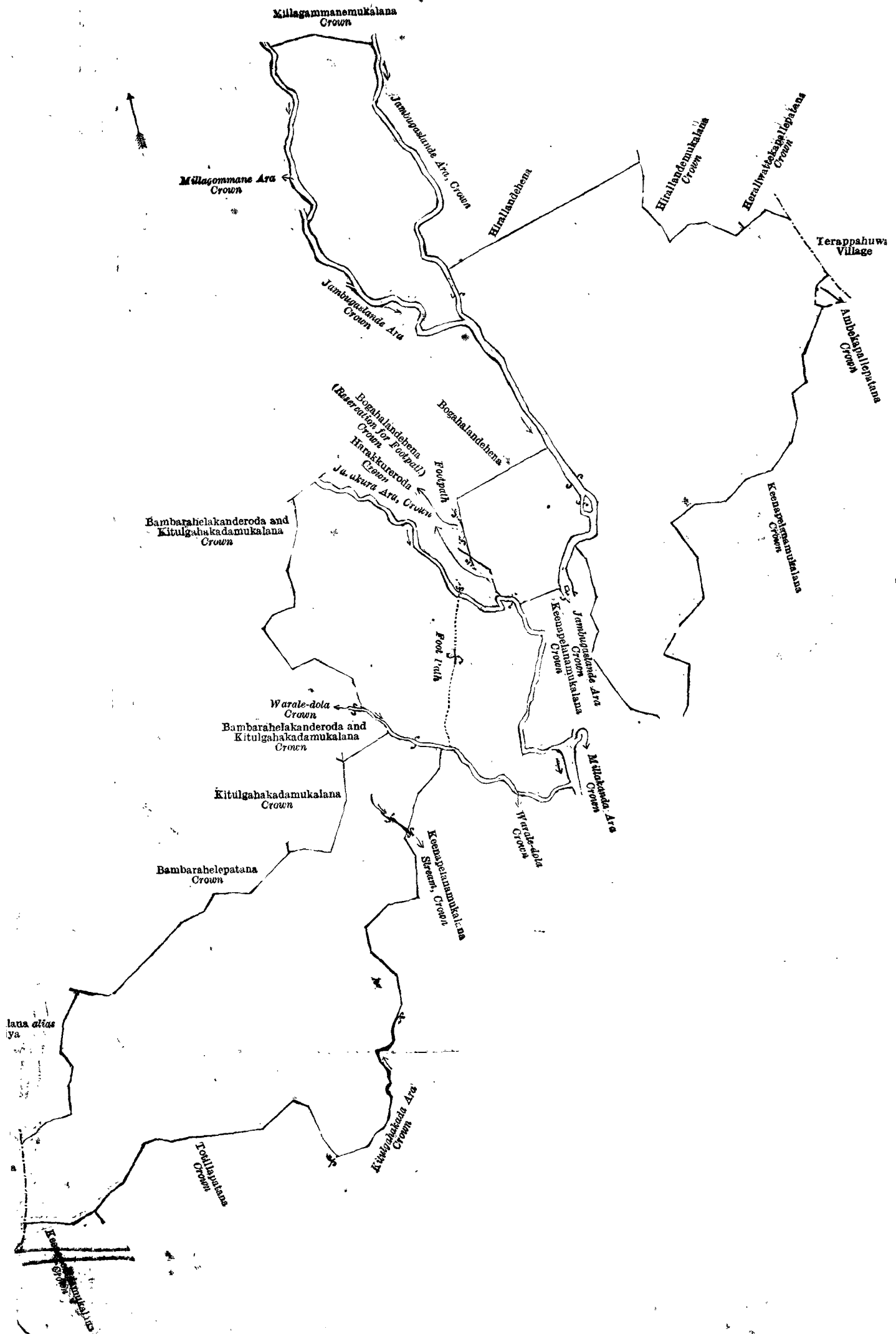
Following lots situated in the village of Degalarambe, in the Kandukara korale of the Buttala division, in the Province of Uva, as described in the annexed diagrams:—

I.—Preliminary plan 256.

Name of Land.	Extent, A. R. P.
Bambarahelaroda, &c.	126 0 1

and bounded as follows: on the north by Henedarandemukulana *alias* Battamandiya to be declared the property of the Crown under the Waste Lands Ordinances, Bambarahelapatana to be declared the property of the Crown under the Waste Lands Ordinances, Kitulgahakadamukulana to be declared the property of the Crown under the Waste Lands Ordinances, Bambarahelakanderoda and Kitulgahakadamukulana to be declared the property of the Crown under the Waste Lands Ordinances, Waraledola to be declared the property of the Crown under the Waste Lands Ordinances, Bambarahelakanderoda and Kitulgahakadamukulana to be declared the property of the Crown under the Waste Lands Ordinances, Jarakura-ara to be declared the property of the Crown under the Waste Lands Ordinances, Harakkureroda to be declared the property of the Crown under the Waste Lands Ordinances, Bogahalandehena (reservation for footpath) to be declared the property of the Crown under the Waste Lands Ordinances, Bogahalandehena (a footpath), Bogahalandehena (reservation for footpath) to be declared the property of the Crown under the Waste Lands Ordinances, Bogahalandehena to be declared the property of the Crown under the Waste Lands Ordinances, Millagommanne-ara to be declared the property of the Crown under the Waste Lands Ordinances, Millagommanne-ara to be declared the property of the Crown under the Waste Lands Ordinances, Jambugaslande-ara to be declared the property of the Crown under the Waste Lands Ordinances, Jambugaslande-ara to be declared the property of the Crown under the Waste Lands Ordinances, Hivallandehena to be declared the property of the Crown under the Waste Lands Ordinances, Hivallandemukulana to be declared the property of the Crown under the Waste Lands Ordinances, Heraliwattekapallepatana to be declared the property of the Crown under the Waste Lands Ordinances, the village limit of Terappahuwa; on the south by Ambekapallepatana to be declared the property of the Crown under the Waste Lands Ordinances, Keenapelenamukulana to be declared the property of the Crown under the

Waste Lands Ordinances, Jambugaslande-ara to be declared the property of the Crown under the Waste Lands Ordinances, Keenapelenamukalana to be declared the property of the Crown under the Waste Lands Ordinances, Jarakura-ara to be declared the property of the Crown under the Waste Lands Ordinances, Millakanda-ara to be declared the property of the Crown under the Waste Lands Ordinances, Waraledola to be declared the property of the Crown under the Waste Lands Ordinances, Keenapelenamukalana to be declared the property of the Crown under the Waste Lands Ordinances, a stream to be declared the property of the Crown under the Waste Lands Ordinances, Keenapelenamukalana to be declared the property of the Crown under the Waste Lands Ordinances, Kitulgahakada-ara to be declared the property of the Crown under the Waste Lands Ordinances; on the west by Totillapatana to be declared the property of the Crown under the Waste Lands Ordinances, Keenapelenamukalana to be declared the property of the Crown under the Waste Lands Ordinances, the village limit of Kotanehuwa.



Surveyor-General's Office,
Colombo, November 18, 1915.

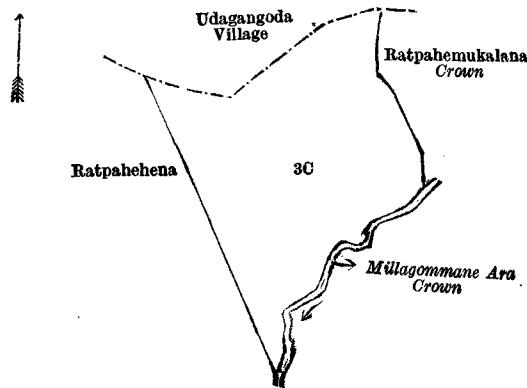
Scale of 8 Chains to an Inch.

G. K. THORNHILL,
for Acting Surveyor-General.

II.—Preliminary plan 256.

Lot.	Name of Land.	Extent, A. R. P.
3C	Ratpabehena and Oluwanpussenagaladena	8 0 19

and bounded as follows : on the north by the village limit of Udagangoda ; on the east by Ratpahemukulana to be declared the property of the Crown under the Waste Lands Ordinances ; on the south by Millagommane-ara to be declared the property of the Crown under the Waste Lands Ordinances ; on the west by Ratpabehena to be declared the property of Ratnayaka Mudiyansele Heen Ganeti and others under the Waste Lands Ordinances.



Surveyor-General's Office,
Colombo, November 16, 1915.

Scale of 8 Chains to an Inch.

G. K. THORNHILL,
for Acting Surveyor-General.

III.—Preliminary plan 256.

Lot.	Name of Land.	Extent, A. R. P.
3D	Alutgedarawattehena (reservation for Gansabhawa path)	0 0 3

and bounded as follows : on the north by Bakinikote-ara to be declared the property of the Crown under the Waste Lands Ordinances ; on the east by Gansabhawa path to Kumbukkan to be declared the property of the Crown under the Waste Lands Ordinances ; on the south by Alutgedarawatta claimed by Alutgedara Gamanaide ; on the west by Kadaimmehena to be declared the property of Wanasingha Mudiyansele Kiriwante under the Waste Lands Ordinances.



Surveyor-General's Office,
Colombo, November 16, 1915.

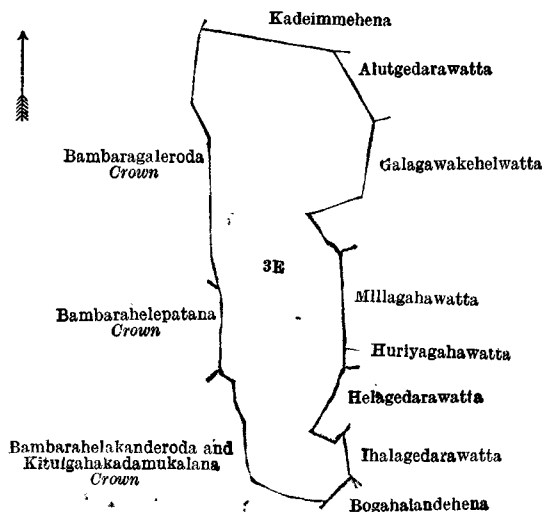
Scale of 8 Chains to an Inch.

G. K. THORNHILL,
for Acting Surveyor-General.

IV.—Preliminary plan 256.

Lot.	Name of Land.	Extent, A. R. P.
3E	Helagedarawattahenyaya	9 3 0

and bounded as follows : on the north by Kadeimmehena to be declared the property of Wanasingha Mudiyansele Kiriwante under the Waste Lands Ordinances ; on the east by Alutgedarawatta claimed by Alutgedara Gamanaide, Galagawakehelwatta claimed by Herat Mudiyansele Ukku Banda, Millagahawatta claimed by Alutgedara Ahangamarala, Huriyagahawatta claimed by Helagedara Sudu Banda, Helagedarawatta claimed by Wanasin Mudiyansele Tissahamy Gamarala, Ihalagedarawatta claimed by Wanasingha Mudiyansele Kiriwante ; on the south by Bogahalandehena to be declared the property of Wanasingha Mudiyansele Maha Ganeti under the Waste Lands Ordinances, Bambarahelakanderoda and Kitulgahakadamukalana to be declared the property of the Crown under the Waste Lands Ordinances ; on the west by Bambarahelakanderoda and Kitulgahakadamukalana to be declared the property of the Crown under the Waste Lands Ordinances, Bambarahelapatana to be declared the property of the Crown under the Waste Lands Ordinances, Bambaragaleroda to be declared the property of the Crown under the Waste Lands Ordinances.



Surveyor-General's Office,
Colombo, November 16, 1915.

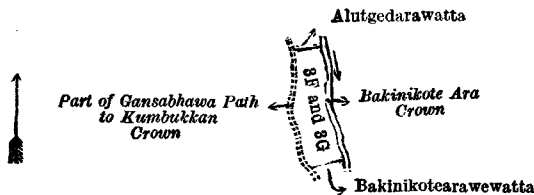
Scale of 8 Chains to an Inch.

G. K. THORNHILL,
for Acting Surveyor-General.

V.—Preliminary plan 256.

Lot.	Name of Land.	Extent, A. R. P.
3F ..	Ratpahehena (reservation for Gansabhawa path) ..	0 0 10
3G ...	Ratpahehena ..	0 2 16
		0 2 26

and bounded as follows : on the north by Alutgedarawatta claimed by Alutgedara Gamaaide ; on the east by Bakinikote-ara to be declared the property of the Crown under the Waste Lands Ordinances ; on the south by Bakinikote-ara claimed by the heirs of Alutgedara Tissahamy ; on the west by a part of Gansabhawa path to Kumbukkan to be declared the property of the Crown under the Waste Lands Ordinances.



Surveyor-General's Office,
Colombo, November 16, 1915.

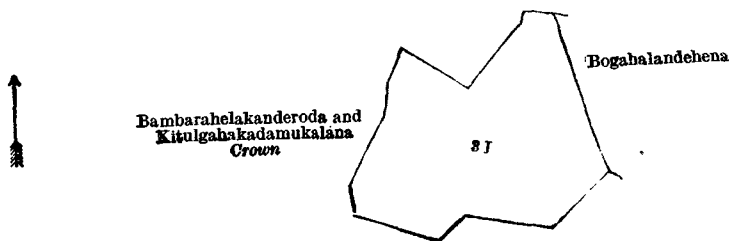
Scale of 8 Chains to an Inch

G. K. THORNHILL,
for Acting Surveyor-General

VI.—Preliminary plan 256.

Lot.	Name of Land.	Extent, A. R. P.
3I ..	Kapukotuwehena ..	6 1 11

and bounded as follows : on the north by Bambarahelakanderoda and Kitulgahakadamukalana to be declared the property of the Crown under the Waste Lands Ordinances ; on the east by Bogahalandehena to be declared the property of Wanasingha Mudiyansele Maha Ganeti under the Waste Lands Ordinances ; on the south and west by Bambarahelakanderod and Kitulgahakadamukalana to be declared the property of the Crown under the Waste Lands Ordinances.



Surveyor-General's Office,
Colombo, November 16, 1915.

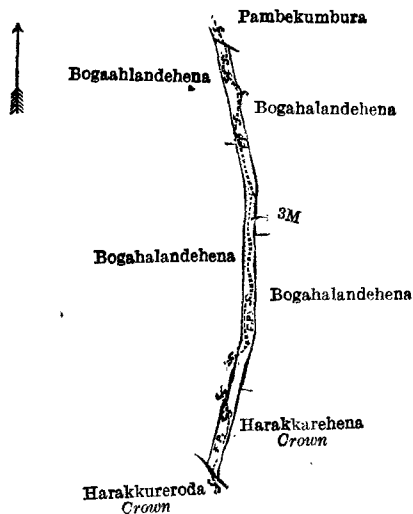
Scale of 8 Chains to an Inch.

G. K. THORNHILL,
for Acting Surveyor-General.

VII.—Preliminary plan 256.

Lot.	Name of Land.	Extent, A. R. P.
3M ..	Bogahalandehena (reservation for Gansabhawa path) ..	0 1 24

and bounded as follows : on the north by Pambekumbura claimed by Kiriwante Gamarala and others ; on the east by Bogahalandehena to be declared the property of Wanasingha Mudiyansele Ukku Banda under the Waste Lands Ordinances, Bogahalandehena to be declared the property of Wijeratna Mudiyansele Ahangama under the Waste Lands Ordinances, Harakkurehena to be declared the property of the Crown under the Waste Lands Ordinances ; on the south by Harakkurehena to be declared the property of the Crown under the Waste Lands Ordinances ; on the west by Bogahalandehena to be declared the property of Wanasingha Mudiyansele Tissahamy Gamarala under the Waste Lands Ordinances. Bogahalandehena to be declared the property of Wanasingha Mudiyansele Banda under the Waste Lands Ordinances.



Surveyor-General's Office,
Colombo, November 16, 1915.

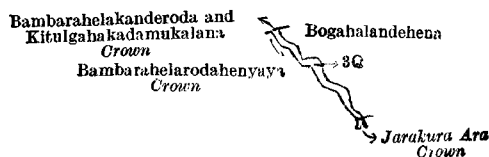
Scale of 8 Chains to an Inch.

G. K. THORNHILL,
for Acting Surveyor-General.

VIII.—Preliminary plan 256.

Lot.	Name of Land.	Extent, A. R. P.
3Q	Jarakura-ara (part of stream)	0 0 12

and bounded as follows: on the north by Bambarahelakanderoda and Kitulgahakadamukalana to be declared the property of the Crown under the Waste Lands Ordinances; on the east by Bogahalandehena to be declared the property of Wanasingha Mudiyanseelage Tissahamy Gamarala under the Waste Lands Ordinances; on the south by Jarakura-ara to be declared the property of the Crown under the Waste Lands Ordinances; on the west by Bambarahelarodahenyaya to be declared the property of the Crown under the Waste Lands Ordinances.



Surveyor-General's Office,
Colombo, November 16, 1915.

Scale of 8 Chains to an Inch.

G. K. THORNHILL,
for Acting Surveyor-General.

IX.—Preliminary plan 256.

Lot.	Name of Land.	Extent, A. R. P.
19	Welanhinmahahenyaya and Bogahalandehena	121 3 11

and bounded as follows: on the north by Keenapelanamukalana to be declared the property of the Crown under the Waste Lands Ordinances, Millakanda-ara to be declared the property of the Crown under the Waste Lands Ordinances, Keenapelanamukalana to be declared the property of the Crown under the Waste Lands Ordinances; on the east by Kiramanaberaliyamukalana and Welanhinmahahenyaya to be declared the property of the Crown under the Waste Lands Ordinances; on the south by Kiramanaberaliyamukalana and Welanhinmahahenyaya to be declared the property of the Crown under the Waste Lands Ordinances, Kalawelgammana-ara to be declared the property of the Crown under the Waste Lands Ordinances; on the west by Millakanda-ara to be declared the property of the Crown under the Waste Lands Ordinances, Mala-ara to be declared the property of the Crown under the Waste Lands Ordinances, Keenapelanamukalana to be declared the property of the Crown under the Waste Lands Ordinances.

NOTE.—The following lot lying within the above-mentioned boundaries is excluded from this part of the order and its extent of 3 perches is not included in the acreage of 121 acres 3 roods and 11 perches given above:—

Preliminary plan 256.

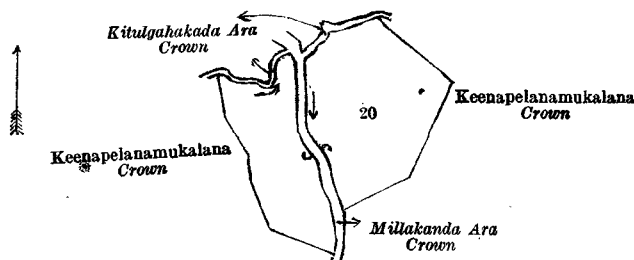
Lot.	Name of Land.	Extent, A. R. P.
19½	Part of footpath to Kumbukkan	0 0 3

[For Diagram see page 324.]

X.—Preliminary plan 256.

Lot.	Name of Land.	Extent, A. R. P.
20	Hinapalanahena and Kirawanaberaliyahena	5 0 39

and bounded as follows: on the north by Kitulgahakada-ara to be declared the property of the Crown under the Waste Lands Ordinances, Millakanda-ara to be declared the property of the Crown under the Waste Lands Ordinances, Kitulgahakada-ara to be declared the property of the Crown under the Waste Lands Ordinances; on the east by Keenapelanamukalana to be declared the property of the Crown under the Waste Lands Ordinances; on the south by Keenapelanamukalana to be declared the property of the Crown under the Waste Lands Ordinances, Millakanda-ara to be declared the property of the Crown under the Waste Lands Ordinances, Keenapelanamukalana to be declared the property of the Crown under the Waste Lands Ordinances; on the west by Keenapelanamukalana to be declared the property of the Crown under the Waste Lands Ordinances.



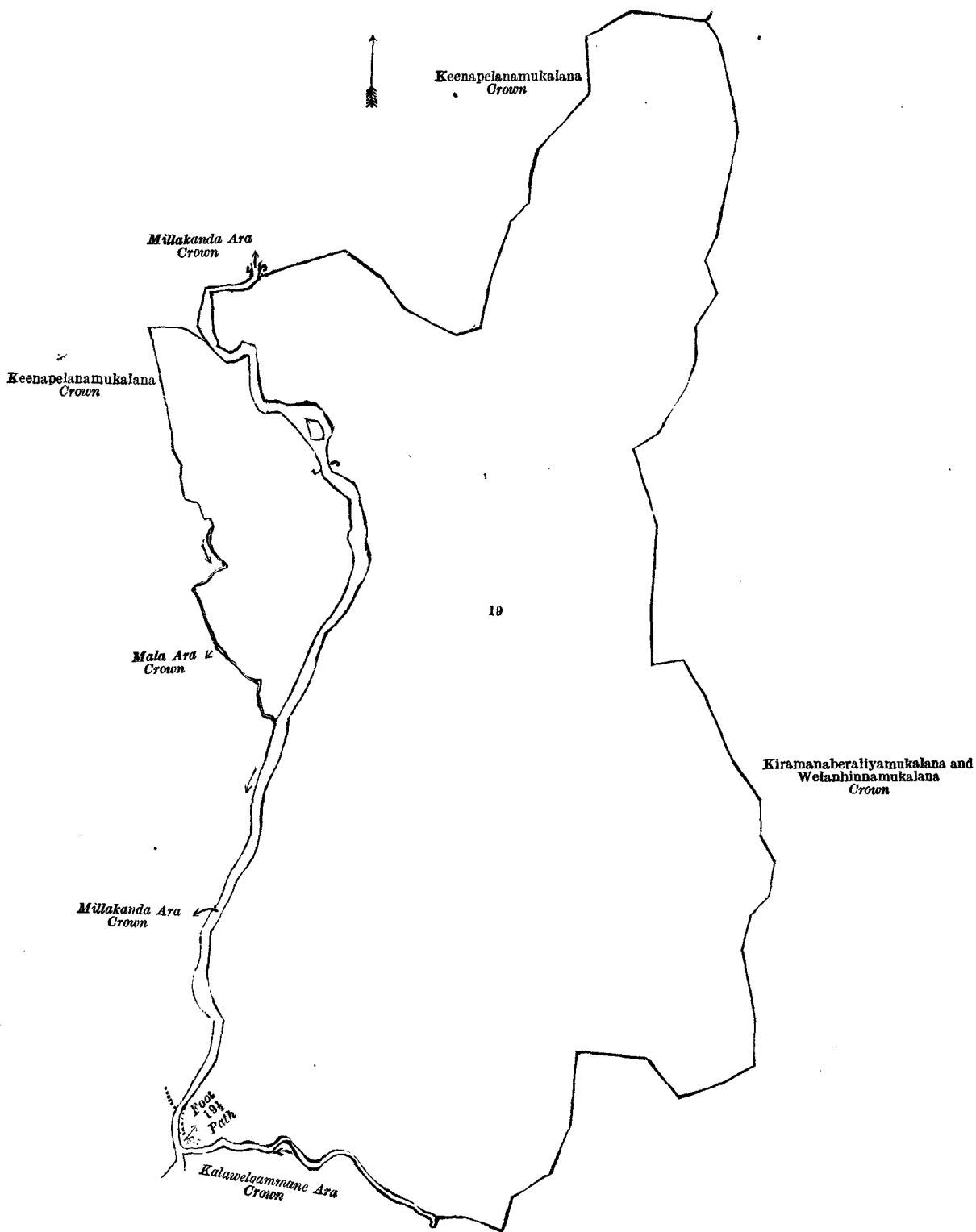
Surveyor-General's Office,
Colombo, November 16, 1915.

Scale of 8 Chains to an Inch.

G. K. THORNHILL,
for Acting Surveyor-General.

XI.—Preliminary plan 256.

Lot.	Name of Land.	Extent, A. R. P.
86	Wewatnehena	7 2 11

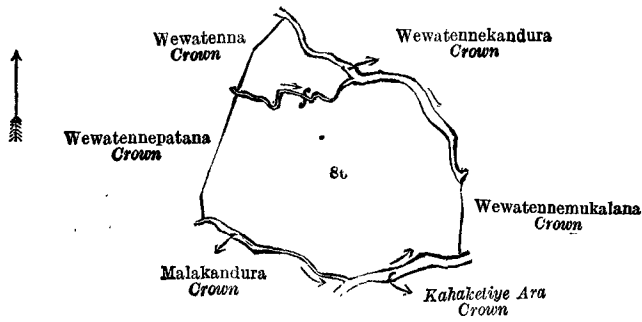


Surveyor-General's Office,
Colombo, November 16, 1915.

Scale of 8 Chains to an Inch

G. K. THORNHILL,
for Acting Surveyor-General.

and bounded as follows: on the north by Wewatennekandura to be declared the property of the Crown under the Waste Lands Ordinances; on the east by Wewatennekandura to be declared the property of the Crown under the Waste Lands Ordinances, Wewatennemukalana to be declared the property of the Crown under the Waste Lands Ordinances; on the south by Kahaketiya-ara to be declared the property of the Crown under the Waste Lands Ordinances, Malakandura to be declared the property of the Crown under the Waste Lands Ordinances; on the west by Wewatennapatana to be declared the property of the Crown under the Waste Lands Ordinances, Wewatenna to be declared the property of the Crown under the Waste Lands Ordinances.



Surveyor-General's Office,
Colombo, November 16, 1915.

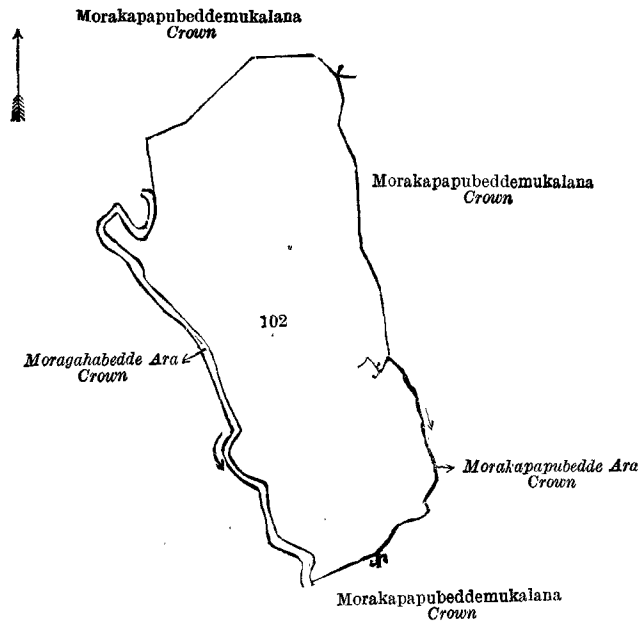
Scale of 8 Chains to an Inch.

G. K. THORNHILL,
for Acting Surveyor-General.

XII.—Preliminary plan 256.

Lot.	Name of Land.	Extent, A. R. P.
102	Morakapapubeddehenyaya	15 3 27

and bounded as follows: on the north by Morakapapubeddemukulana to be declared the property of the Crown under the Waste Lands Ordinances; on the east by Morakapapubeddemukulana to be declared the property of the Crown under the Waste Lands Ordinances, Morakapapubedde-ara to be declared the property of the Crown under the Waste Lands Ordinances; on the south by Morakapubedde-ara to be declared the property of the Crown under the Waste Lands Ordinances, Morakapapubeddemukulana to be declared the property of the Crown under the Waste Lands Ordinances; on the west by Moragahabedde-ara to be declared the property of the Crown under the Waste Lands Ordinances, Morakapapubeddemukulana to be declared the property of the Crown under the Waste Lands Ordinances.



Surveyor-General's Office,
Colombo, November 16, 1915.

Scale of 8 Chains to an Inch.

G. K. THORNHILL,
for Acting Surveyor-General.

XIII.—Preliminary plan 256.

Lot.	Name of Land.	Extent, A. R. P.
103	Katukeliyahena	20 2 38

and bounded as follows: on the north by Katukeliyamukulana to be declared the property of the Crown under the Waste Lands Ordinances, Kongollekandura to be declared the property of the Crown under the Waste Lands Ordinances; on the east by Kongollekandura to be declared the property of the Crown under the Waste Lands Ordinances, Morakapapubeddemukulana to be declared the property of the Crown under the Waste Lands Ordinances, Kongollekandura to be declared the property of the Crown under the Waste Lands Ordinances, Morakapapubeddemukulana to be declared the property of the Crown under the Waste Lands Ordinances; on the south by Morakapapubeddemukulana to be declared the property of the Crown under the Waste Lands Ordinances; on the west by Katukeliya-ara to be declared the property of the Crown under the Waste Lands Ordinances, Kongolle-ara to be declared the property of the Crown under the Waste Lands Ordinances.



Surveyor-General's Office,
Colombo, November 16, 1915.

Scale of 8 Chains to an Inch.

G. K. THORNHILL,
for Acting Surveyor-General.

XIV.—Preliminary plan 256.

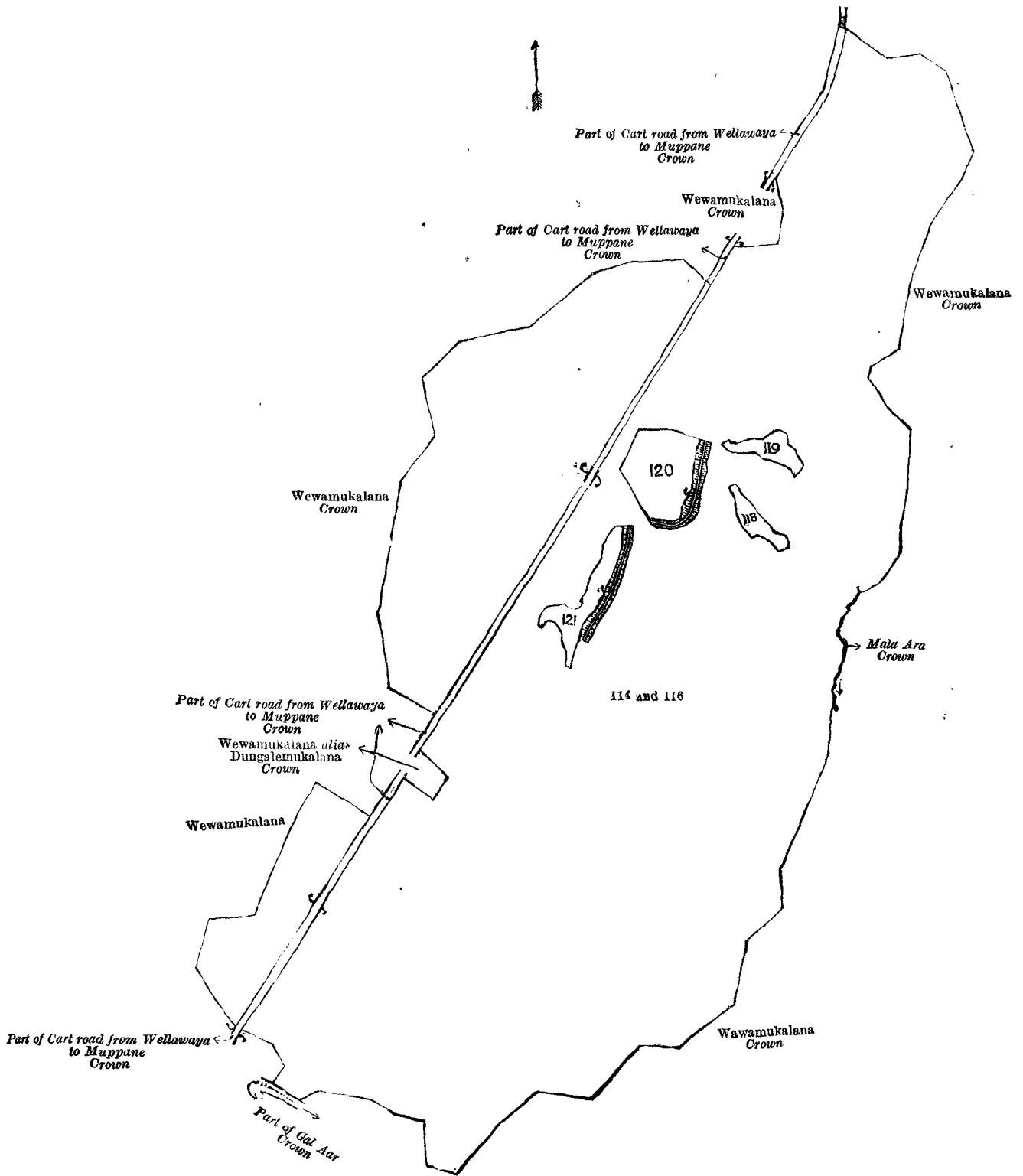
Lot.	Name of Land.	Extent, A. R. P.
114	Wewehena	6 3 33
116	Wewehenayaya	113 0 5
		119 3 38

and bounded as follows : on the north by Wewamukalana to be declared the property of the Crown under the Waste Lands Ordinances, part of the cart road from Wellawaya to Muppene to be declared the property of the Crown under the Waste Lands Ordinances, Wewamukalana to be declared the property of the Crown under the Waste Lands Ordinances, part of the cart road from Wellawaya to Muppene to be declared the property of the Crown under the Waste Lands Ordinances, Wewamukalana to be declared the property of the Crown under the Waste Lands Ordinances; on the east by Wewamukalana to be declared the property of the Crown under the Waste Lands Ordinances, Mala-ara to be declared the property of the Crown under the Waste Lands Ordinances, Wewamukalana to be declared the property of the Crown under the Waste Lands Ordinances; on the south by Wewamukalana to be declared the property of the Crown under the Waste Lands Ordinances, part of Gal-aar to be declared the property of the Crown under the Waste Lands Ordinances, Wewamukalana to be declared the property of the Crown under the Waste Lands Ordinances, part of the cart road from Wellawaya to Muppene to be declared the property of the Crown under the Waste Lands Ordinances, Wewamukalana to be declared the property of the Crown under the Waste Lands Ordinances; on the west by Wewamukalana to be declared the property of the Crown under the Waste Lands Ordinances, part of the cart road from Wellawaya to Muppene to be declared the property of the Crown under the Waste Lands Ordinances, Wewamukalana *alias* Dungalemukalana to be declared the property of the Crown under the Waste Lands Ordinances, part of the cart road from Wellawaya to Muppene to be declared the property of the Crown under the Waste Lands Ordinances, Wewamukalana to be declared the property of the Crown under the Waste Lands Ordinances.

NOTE.—The following lots lying within the above-mentioned boundaries are excluded from this part of order, and their aggregate acreage of 3 acres 3 roods and 17 perches is not included in the acreage of 119 acres 3 roods and 38 perches given above:—

Preliminary plan 256.

Lot.	Name of Land.	Extent, A. R. P.
118	Bakirigahayata-arawa	0 1 14
119	Siyambalagahayata-arawa	0 1 29
120	Mahaparewewa	1 3 22
121	Dunumadalagaha-arawa	1 0 32
		3 3 17



Surveyor-General's Office,
Colombo, November 16, 1915.

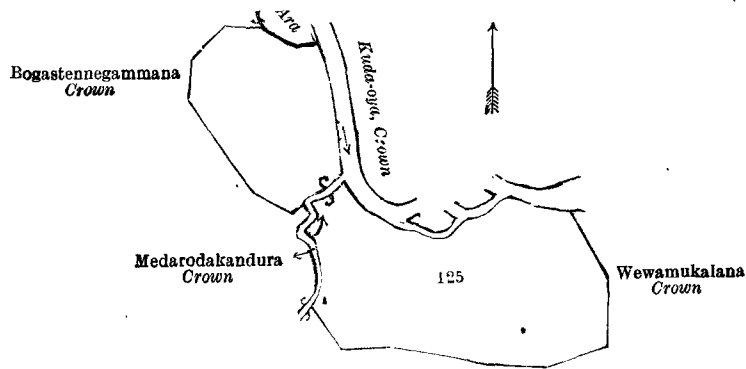
Scale of 8 Chains to an Inch.

G. K. THORNHILL,
for Acting Surveyor-General.

XV.—Preliminary plan 256.

Lot.	Name of Land.	Extent, A. R. P.
125	Bogastennehena and Karakolehena	10 1 0

and bounded as follows : on the north by Bogastennegammana to be declared the property of the Crown under the Waste Lands Ordinances, an ara, Kuda-oya to be declared the property of the Crown under the Waste Lands Ordinances ; on the east and south by Wewamukalana to be declared the property of the Crown under the Waste Lands Ordinances ; on the west by Wewamukalana to be declared the property of the Crown under the Waste Lands Ordinances, Medarodakandura to be declared the property of the Crown under the Waste Lands Ordinances Bogastennegammana to be declared the property of the Crown under the Waste Lands Ordinances.



Surveyor-General's Office,
Colombo, November 16, 1915

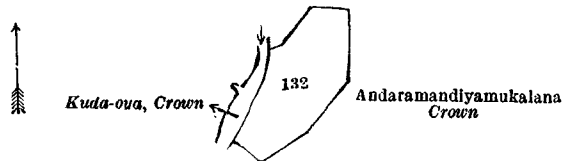
Scale of 8 Chains to an Inch.

G. K. THORNHILL,
for Acting Surveyor-General.

XVI.—Preliminary plan 256.

Lot.	Name of Land.	Extent, A. R. P.
132	Andaramandiyahena	1 3 3

and bounded as follows: on the north, east, and south by Andaramandiyamukalana to be declared the property of the Crown under the Waste Lands Ordinances; on the west by Kuda-oya to be declared the property of the Crown under the Waste Lands Ordinances, Andaramandiyamukalana to be declared the property of the Crown under the Waste Lands Ordinances.



Surveyor-General's Office,
Colombo, November 16, 1915.

Scale of 8 Chains to an Inch.

G. K. THORNHILL,
for Acting Surveyor-General.

XVII.—Preliminary plan 256.

Lot.	Name of Land.	Extent, A. R. P.
137	Meedenmala-arehenyaya and Kobbaketiyehena	78 1 31

and bounded as follows: on the north by Waradangollemukalana to be declared the property of the Crown under the Waste Lands Ordinances, Waradangollepatana to be declared the property of the Crown under the Waste Lands Ordinances, Galpillemmukalana to be declared the property of the Crown under the Waste Lands Ordinances; on the east by Galpillemmukalana to be declared the property of the Crown under the Waste Lands Ordinances, Galpola-ara to be declared the property of the Crown under the Waste Lands Ordinances, Galpillemmukalana to be declared the property of the Crown under the Waste Lands Ordinances; on the south by Andaramandiyemukalana to be declared the property of the Crown under the Waste Lands Ordinances, Pangirimananmandiya to be declared the property of the Crown under the Waste Lands Ordinances, Anadarmandiyemukalana to be declared the property of the Crown under the Waste Lands Ordinances, Galpola-ara to be declared the property of the Crown under the Waste Lands Ordinances; on the west by Kuda-oya to be declared the property of the Crown under the Waste Lands Ordinances, Bogastennemukalana to be declared the property of the Crown under the Waste Lands Ordinances, part of the footpath to Kumbukkan to be declared the property of the Crown under the Waste Lands Ordinances, Kuda-oya to be declared the property of the Crown under the Waste Lands Ordinances, Kobbaketiyakandura to be declared the property of the Crown under the Waste Lands Ordinances, Waradangollemukalana to be declared the property of the Crown under the Waste Lands Ordinances, Kuda-oya to be declared the property of the Crown under the Waste Lands Ordinances.

[For Diagram see page 329.]

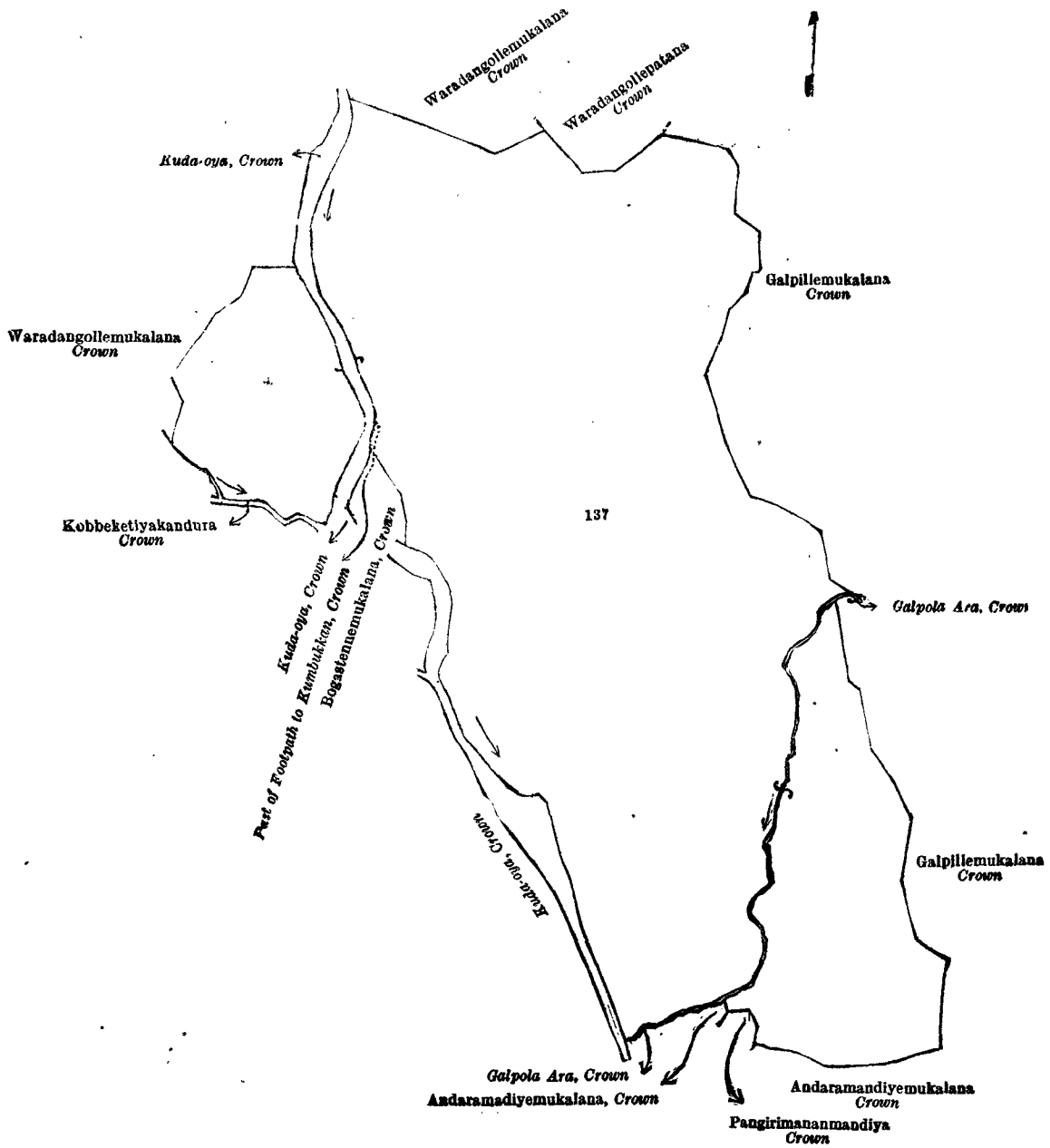
Kegalla S. O. No. 141.

Order under Section 4, Sub-section (1), of "The Waste Lands Ordinances of 1897, 1899, 1900, and 1903."

In the matter of the land commonly called or known as Talahenkandemukalana, situate in the village of Yatagama, in the Kinigoda korale of the Kegalla District, in the Province of Sabaragamuwa, and of "The Waste Lands Ordinances of 1897, 1899, 1900, and 1903."

WHEREAS in pursuance of section 1 of the said Ordinances it was duly declared and notified on November 20, 1914, that if no claim to the land commonly called or known as Talahenkandemukalana, situate in the village of Yatagama, in the Kinigoda korale of the Kegalla District, in the Province of Sabaragamuwa, containing in extent 1 acre 1 rood 29 perches, and shown as lot 33½ in preliminary plan 153, and in the annexed diagram, was made to Maxwell MacLagan Wedderburn, Special Officer appointed under section 28 of the said Ordinances, within the period of three months from the date specified in the said notice, such land would be declared the property of the Crown, and dealt with on account of the Crown (*vide* Notice No. 5,442).

And whereas Ran Banda Boyagoda and Louisa Boyagoda made claim thereto, and I, Thomas Graham Willett, Special Officer appointed under section 28 of the said Ordinances, made due inquiry into such claim, and whereas the said claimants and I came to an agreement in writing dated February 3, 1916, concerning the said land, under section 4, sub-section (1), of the said Ordinances, whereby it was agreed that the said claimants should be declared the purchasers of the said land upon payment, on or before March 31, 1916, to the Assistant Government Agent at Kegalla, or to the Settlement Officer, of a sum of Rupees Thirty only (Rs. 30), as the purchase amount of the said land, and whereas the said amount has been duly paid by the said claimants, they are hereby, in pursuance of the agreement afore-mentioned, declared to be the purchasers of the said land, as more fully described herein below.



Surveyor-General's Office,
Colombo, November 16, 1915.

Scale of 8 Chains to an Inch.

G. K. THORNHILL,
for Acting Surveyor-General.

February 15, 1916.

J. M. DAVIES,
Special Officer.

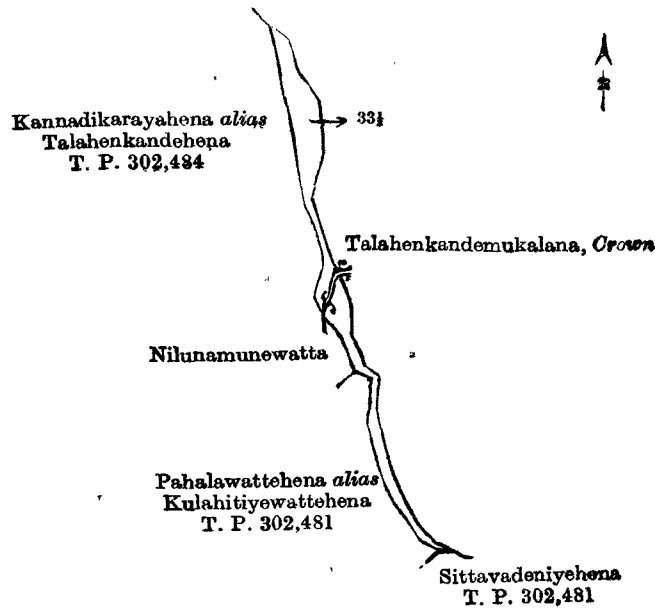
Description of the Land referred to.

The following lot situated in the village of Yatagama, in the Kinigoda korale of the Kegalla District, in the Province of Sabaragamuwa, as described in the annexed diagrams:—

Preliminary plan 153,

Lot.	Name of Land.	Extent, A. R. P.
33½	Talahrenkandemukalana	1 1 29

and bounded as follows: on the north and east by Talahrenkandemukalana declared to be the property of the Crown under the Waste Lands Ordinances; on the south by Sittavadeniyehena sold by the Crown (T. P. 302,481); on the west by Pahalawattehena *alias* Kulahitiyewattehena sold by the Crown (T. P. 302,481), Wilunamunewatta claimed by Mrs. Yatagama, Kannadikarayahena *alias* Talahrenkandehena sold by the Crown (T. P. 302,484).



Surveyor-General's Office,
Colombo, August 10, 1914.

Scale of 8 Chains to an Inch.

G. K. THORNHILL,
for Acting Surveyor-General

February 19, 1916.

T. G. WILLETT,
Special Officer.

Kegalla S. O. No. 142.

Order under Section 4, Sub-section (1), of "The Waste Lands Ordinances of 1897, 1899, 1900, and 1903," declaring Land to be Crown Property.

In the matter of the land commonly called or known as Korossamukalana, situate in the village of Yatagama, in the Kinigoda korale of the Kegalla District, in the Province of Sabaragamuwa, and of "The Waste Lands Ordinances of 1897, 1899, 1900, and 1903."

WHEREAS in pursuance of section 1 of the said Ordinances it was duly notified on November 20, 1914, that if no claim to the land commonly called or known as Korossamukalana, situate in the village of Yatagama, in the Kinigoda korale of the Kegalla District, in the Province of Sabaragamuwa, containing in extent 3 roods 12 perches, and shown as lot 63A in preliminary plan 153, and in the annexed diagram, was made to Maxwell Maclagan Wedderburn, Special Officer appointed under section 28 of the said Ordinances, within the period of three months from the date specified in such notice, such land would be deemed the property of the Crown, and dealt with on account of the Crown (*vide* Notice No. 5,442):

And whereas Gan Arachchillage Siyadoris Appu made claim thereto, and whereas the said claimant has withdrawn his claim to the said land, I, Thomas Graham Willett, Special Officer appointed under section 28 of the said Ordinances, under and by virtue of the powers vested in me in that behalf by section 4 of the said Ordinances, do hereby on February 19, 1916, order and declare under section 4, sub-section (1), of the said Ordinances, that the said land, as more fully described herein below, is the property of the Crown.

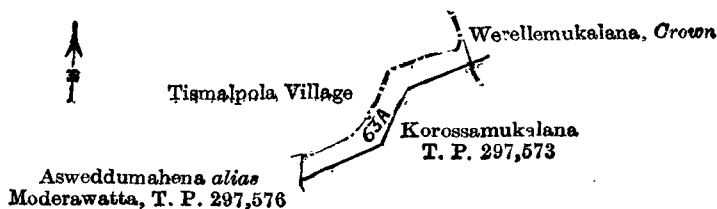
Description of the Land referred to.

The following lot situated in the village of Yatagama, in the Kinigoda korale of the Kegalla District, in the Province of Sabaragamuwa, as described in the annexed diagram:—

Preliminary plan 153.

Lot.	Name of Land.	Extent, A. R. P.
63A	Korossamukalana	0 3 12

and bounded as follows: on the north by the village limit of Tismalpola; on the east by Werellemukalana belonging to the Crown; on the south by Korossamukalana sold by the Crown (T. P. 297,573); on the west by Asweddumahena alias Moderawatta granted at half-improved value (T. P. 297,576).



Surveyor-General's Office,
Colombo, August 10, 1914.

Scale of 8 Chains to an Inch.

G. K. THORNHILL,
for Acting Surveyor-General.

February 19, 1916.

T. G. WILLETT,
Special Officer.

Kegalla S. O. No. 143.

Order under Section 2 of "The Waste Lands Ordinances of 1897, 1899, 1900, and 1903,"
declaring Lands to be Crown Property.

In the matter of the lands commonly called or known as Railway reservation, situate in the village of Yatagama, in the Kinigoda korale of the Kegalla District, in the Province of Sabaragamuwa, and of "The Waste Lands Ordinances of 1897, 1899, 1900, and 1903."

The notice required by section 1 of "The Waste Lands Ordinances of 1897, 1899, 1900, and 1903," having been duly published in manner prescribed by that section in respect of the above-named lands (*vide* Notice No. 5,442), and no claim having been made to the said lands or to any interest therein within the period of three months from the date specified in the said notice, I, Thomas Graham Willett, Special Officer appointed under section 28 of the said Ordinances, under and by virtue of the powers vested in me in that behalf by section 2 of the said Ordinances, do hereby on February 19, 1916, order and declare that the said lands, as more fully described herein below, situate in the village of Yatagama, in the Kinigoda korale of the Kegalla District, in the Province of Sabaragamuwa, and shown as lots 66, 66A, 66B, 66C, 66D in preliminary plan 153 and in the annexed diagram, and containing in extent 19 acres 2 roods 4 perches, are the property of the Crown.

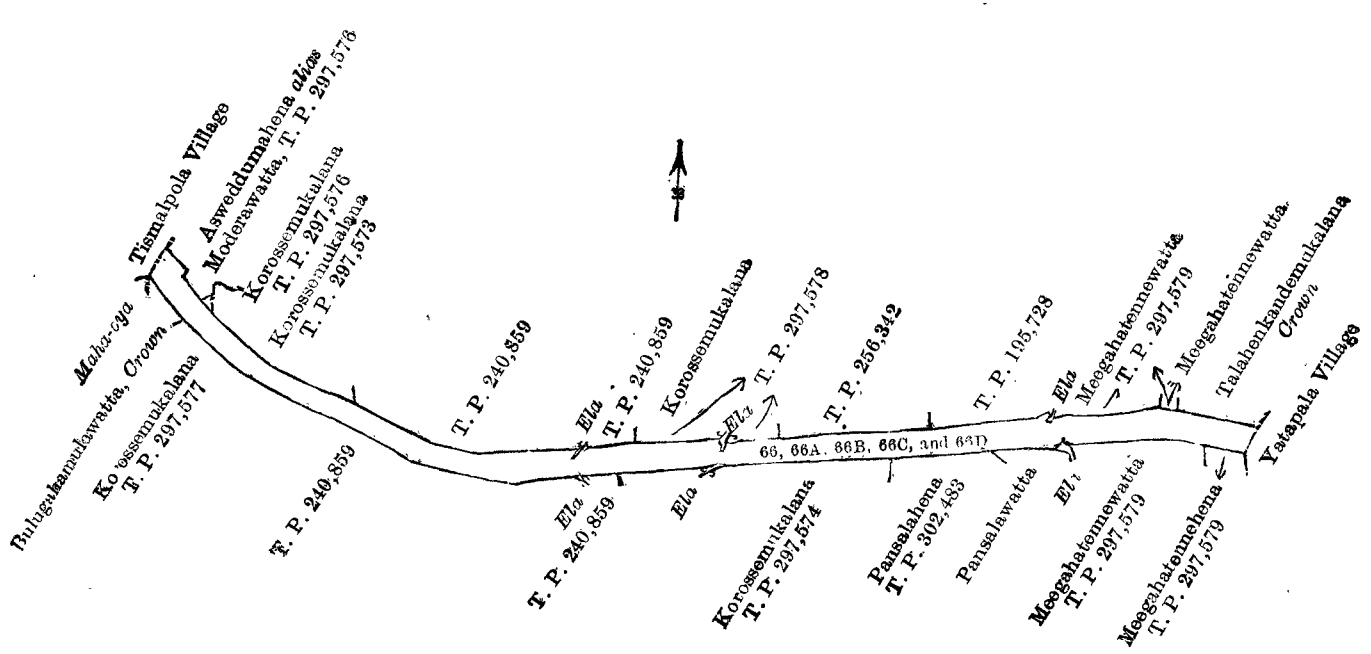
Description of the Lands referred to.

The following lots situated in the village of Yatagama, in the Kinigoda korale of the Kegalla District, in the Province of Sabaragamuwa, as described in the annexed diagram :—

Preliminary plan 153.

Lot.	Name of Land.	Extent, A. R. P.	Lot.	Name of Land.	Extent, A. R. P.
66	Railway reservation	.. 17 0 28	66D	Railway reservation	.. 0 0 3
66A	Do. 2 1 5			
66B	Do. 0 0 5			19 2 4
66C	Do. 0 0 3			

and bounded as follows : on the north by Asweddumahena *alias* Moderawatta granted at half-improved value (T. P. 297,576), Korossemukulana (T. P. 297,576), Korossemukulana sold by the Crown (T. P. 297,573), T. P. 240,859, an ela, T. P. 240,859, Korossemukulana sold by the Crown (T. P. 297,578), T. P. 256,342, T. P. 195,728, an ela, Meegahatennewatta granted at half-improved value (T. P. 297,579), Talahenkandemukulana belonging to the Crown ; on the east by the village limit of Yatapala ; on the south by Meegahatennehena granted at half-improved value (T. P. 297,579), Meegahatennewatta granted at half-improved value (T. P. 297,579), an ela, Pansalawatta claimed by R. B. Boyagoda and others, Pansalahena granted at half-improved value (T. P. 302,483), Korossemukulana sold by the Crown (T. P. 297,574), an ela (T. P. 240,859), an ela (T. P. 240,859), Korossemukulana sold by the Crown (T. P. 297,577), Bulugahamulawatta belonging to the Crown ; on the west by Maha-oya, the village limit of Tismalpola.



Surveyor-General's Office,
Colombo, August 10, 1914.

Scale of 16 Chains to an Inch.

G. K. THORNHILL,
for Acting Surveyor-General.

February 19, 1916.

T. G. WILLET,
Special Officer.

PRELIMINARY NOTICES.

Hambantota Notice No. 5,826.

Notice under "The Waste Lands Ordinances of 1897, 1899, 1900, and 1903."

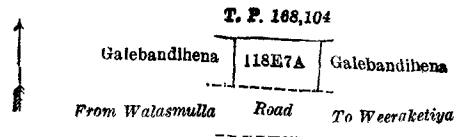
TAKE notice that unless within three months from April 28, 1916, the persons, if any, who claim any interest in the land hereinafter mentioned make claim in person or in writing to the said land or to some interest therein to T. G. Willett, Esq., Special Officer appointed under section 28 of "The Waste Lands Ordinances of 1897, 1899, 1900, and 1903," at his office at Fort, Colombo :

Such Special Officer, in pursuance of the powers vested in him by the said Ordinances, will declare by writing under his hand that the land, to which no claim has been made, is the property of the Crown.

T. G. WILLETT,
Special Officer.

Description of the Land referred to.

The land commonly called or known as Galebandihena, situated in the village of Walasmulla, in the West Giruwa pattu of the Hambantota District, in the Southern Province, containing in extent 2 perches, shown as lot 118E7A in preliminary plan 163 and in the annexed diagram, and bounded as follows : on the north by T. P. 168,104 ; on the east by Galebandihena leased from the Crown ; on the south by the road from Weeraketiya to Walasmulla ; on the west by Galebandihena leased from the Crown.



Scale of 1 Chain to an Inch.

Surveyor-General's Office,
Colombo, December 15, 1915.

G. K. THORNHILL,
for Surveyor-General.

Hambantota S. O. 5—1916.

Kurunegala Notice No. 5,827.

Notice under "The Waste Lands Ordinances of 1897, 1899, 1900, and 1903."

TAKE notice that unless within three months from April 28, 1916, the persons, if any, who claim any interest in the lands hereinafter mentioned or in any one or more of such lands or to some interest therein make claim in person or in writing to the said lands or any of them or to some interest therein to J. M. Davies, Esq., Special Officer appointed under section 28 of "The Waste Lands Ordinances of 1897, 1899, 1900, and 1903," at his office at Fort, Colombo :

Such Special Officer, in pursuance of the powers vested in him by the said Ordinances, will declare by writing under his hand that the said lands, or such of them as to which no claim has been made, are the property of the Crown.

J. M. DAVIES,
Special Officer.

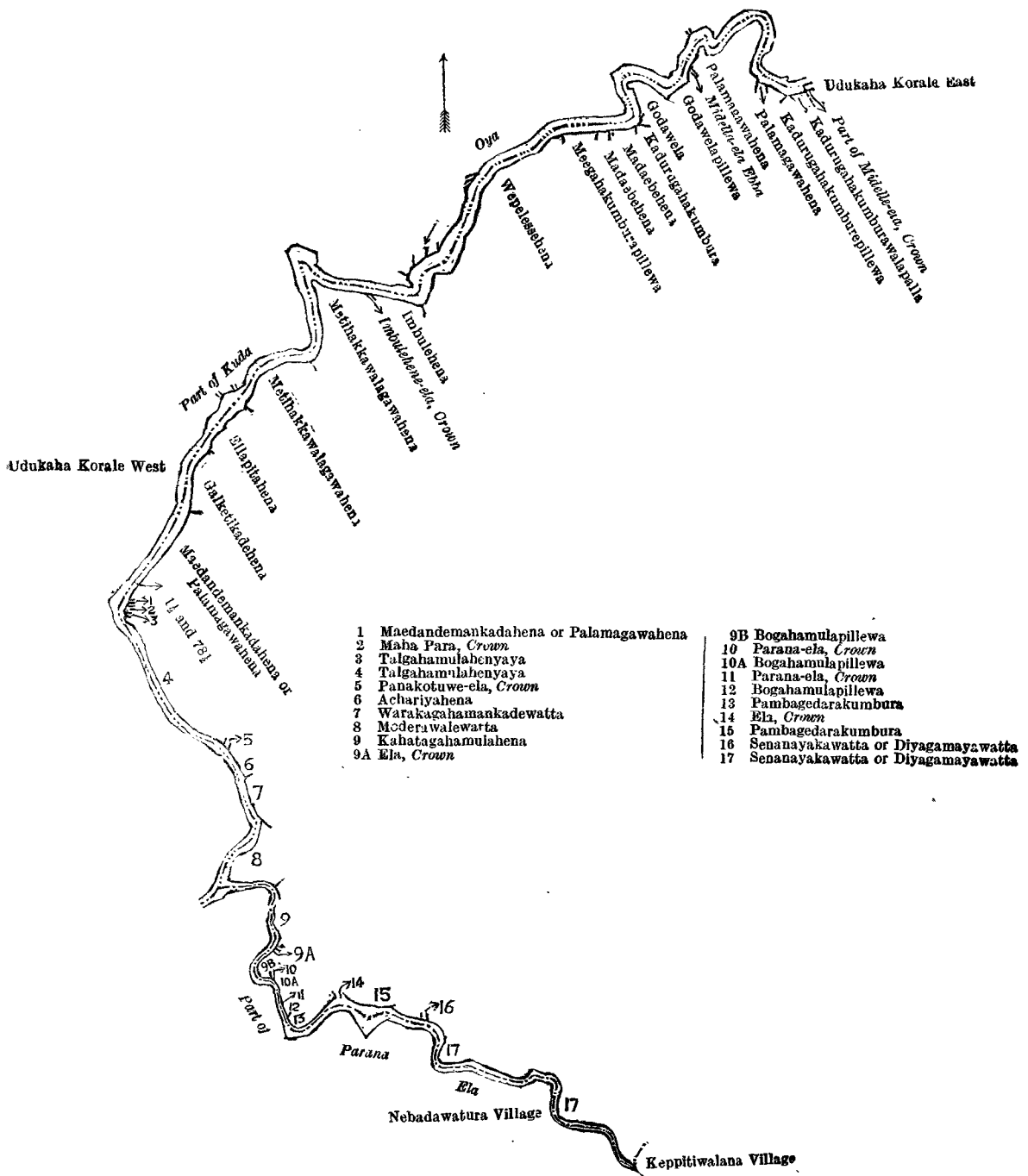
Description of the Lands referred to.

The following lots situated in the village of Boyawalana, in the Udukaha Korale South of the Dambadeni hatpattu of the Kurunegala District, in the North-Western Province, as described in the annexed diagrams :—

I.—Preliminary plan 449.

Lot.	Name of Land.	Extent, A. R. P.
1½	Part of Kuda-oya ..	8 0 20
78½	Part of Parana-ela..	2 0 3
		10 0 23

and bounded as follows : on the north by the boundary of the Udukaha Korale West (part of Kuda-oya) ; on the east by the boundary of the Udukaha Korale West (part of Kuda-oya), part of Midella-ela claimed by the Crown, Kadurugahakumburawalapalla claimed by Wijekon Mudiyanselei Tilakaratna, Registrar, Kadurugahakumburepillewa claimed by Wijekon Mudiyanselei Tilakaratna, Registrar, Palamagawahena claimed by Patiraja Mudiyanselei Dingiri Appuhamy, Palamagawahena claimed by Wijekon Mudiyanselei Tilakaratna, Registrar, Midella-ela ebba claimed by the villagers of Boyawalana, Godawalapillewa claimed by Vidanelai Ram Menika, Godawela claimed by ditto and another, Kadurugahakumbura claimed by W. M. Kiri Menika and others, Madaebehena claimed by Vidanelai Punchirala, Meegahakumburapillewa claimed by Hetti Mudiyanselei Ranhamy and others, Wepelessehena claimed by Wijekon Mudiyanselei Macamma and others, Imbulehena claimed by Ana Nana Ali Lebbe of Nabuluwa and another, Imbulehene-ela claimed by the Crown, Metihakkawalagawahena claimed by Wijekon Mudiyanselei Macamma and others, Metihakkawalagawahena claimed by Sakalachari Nekatige Gunaya and others, Ellapitahena claimed by Wijekon Mudiyanselei Punchi Banda and others, Galketikadehena claimed by Wijekon Mudiyanselei Kiri Menika and others, Mandandemenkadahena or Palamagawahena claimed by Tamby Lebbe Aliya Marikkar alias Nambuluwa Tamby, Maha-para claimed by the Crown, Talgahamulahenaya claimed by Jayamana Mohotti Tennakoona Carathelis and another, Panakotuwe-ela claimed by the Crown, Achariyahena claimed by Wijekon Mudiyanselei Punchi Banda, Warakagahamankadewatta claimed by Samarappuli Heneyalai Pulinda Henaya, Moderawalewatta claimed by Samarappuli Heneyalai Jumba Henaya, Kahatagahamulahena claimed by Jamba Henaya and others, ela claimed by the Crown, Bogahamulapillewa claimed by Kiri Vidane Henaya and others, Parana-ela claimed by the Crown, Bogahamulapillewa claimed by Kiri Vidane Henaya and another, Parana-ela claimed by the Crown, Bogahamulapillewa claimed by Kiri Vidane Henaya and others, Pambagederakumbura claimed by Ungina and others, ela claimed by the Crown, Pambagederakumbura claimed by Kirimale Henaya and others, Senanayakawatta or Diyagamayawatta claimed by S. Senanayaka, the village limit of Keppitiwalana ; on the south by the village limit of Nebadawatura (part of Parana-ela), on the west by the village limit of Nebadawatura (part of Parana-ela), the boundary of the Udukaha Korale West (part of Kuda-oya).



Scale of 16 Chains to an Inch.

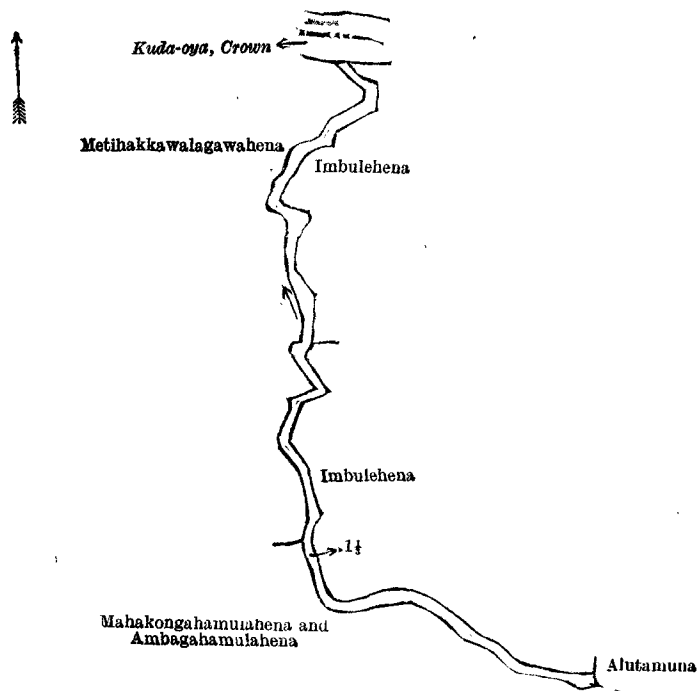
Surveyor-General's Office,
Colombo, April 16, 1915.

G. K. THORNHILL,
for Surveyor-General.

II.—Preliminary plan 449.

Lot.	Name of Land.	Extent, A. B. P.
1 1/2	Imbulehena-ela	0 1 26

and bounded as follows : on the north by the Kuda-oya belonging to the Crown ; on the east by Imbulehena claimed by Ana Nana Ali Lebbe of Nambuluwa and another, Imbulehena claimed by Wijekon Mudiyanselei Tilakaradne, Registrar, Alutamuna claimed by W. M. Tilekaratna and others ; on the south by Mahakongahamulahena and Ambagahamulahena claimed by Ana Nana Alli Lebbe of Nambuluwa and another ; on the west by Mahakongahamulahena and Ambagahamulahena claimed by Ana Nana Alli Lebbe of Nambuluwa and another, Metihakkawalagawahena claimed by Wijekon Mudiyanselei Macamma and others.



Surveyor-General's Office,
Colombo, April 16, 1915.

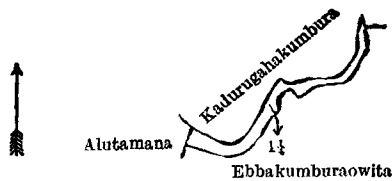
Scale of 4 Chains to an Inch.

G. K. THORNHILL,
for Surveyor-General.

III.—Preliminary plan 449.

Lot.	Name of Land.	Extent, A. R. P.
1½	... Pita-ela (stream) 0 0 18

and bounded as follows : on the north by Kadurugahakumbura claimed by W. M. Kiri Menika and others ; on the east and south by Ebbakumburaowita claimed by Wijekon Mudiyanseleage Podi Menika and another ; on the west by Alutamana claimed by W. M. Tilekeratna and others.



Surveyor-General's Office,
Colombo, April 16, 1915.

Scale of 4 Chains to an Inch.

G. K. THORNHILL,
for Surveyor-General.

IV.—Preliminary plan 449.

Lot.	Name of Land.	Extent, A. R. P.
4	... Midella-elaebba 3 0 10

and bounded as follows : on the north by Palamagawahena claimed by Wijekon Mudiyanseleai Tilekeratna, Registrar, Palamagawahena claimed by Patiraja Mudiyanseleage Dingiri Appuhamy, Kadurugahakumburepillewa claimed by Wijekon Mudiyanseleai Tilekeratna, Registrar, Kadurugahakumbura claimed by Wijekon Mudiyanseleage Kiri Menika and others, Kadurugahakumburawalapalla claimed by Wijekon Mudiyanseleai Tilekeratna, Registrar, Mala-ela claimed by the Crown, Hingurehena claimed by Wijekon Mudiyanseleai Dingiri Appuhamy and others, Mala-ela claimed by the Crown, Maashena claimed by Wijekon Mudiyanseleai Bingumalhmy and others, Amunekandehena claimed by Martin Silva and others ; on the east by part of Midella-ela belonging to the Crown ; on the south by Aliyawetichchahena claimed by Wijekon Mudiyanseleai Tilekeratna, Registrar, Rukgahapottehena claimed by Kapuwarala Gamaralalai Ausadahamy and another, Talgamayapuranaahena claimed by Wijekon Mudiyanseleai Dingiri Appuhamy and others, Kadurugahakumbura claimed by Wijekon Mudiyanseleai Kiri Menika and others ; on the west by Godawelapillewa claimed by Vidanelai Ran Menika and others, part of Kuda-oya belonging to the Crown.

NOTE.—The following lot lying within the above boundaries is excluded from this part of the notice, and its acreage of 1 acre and 4 perches is not included in the acreage of 3 acres and 10 perches given above :—

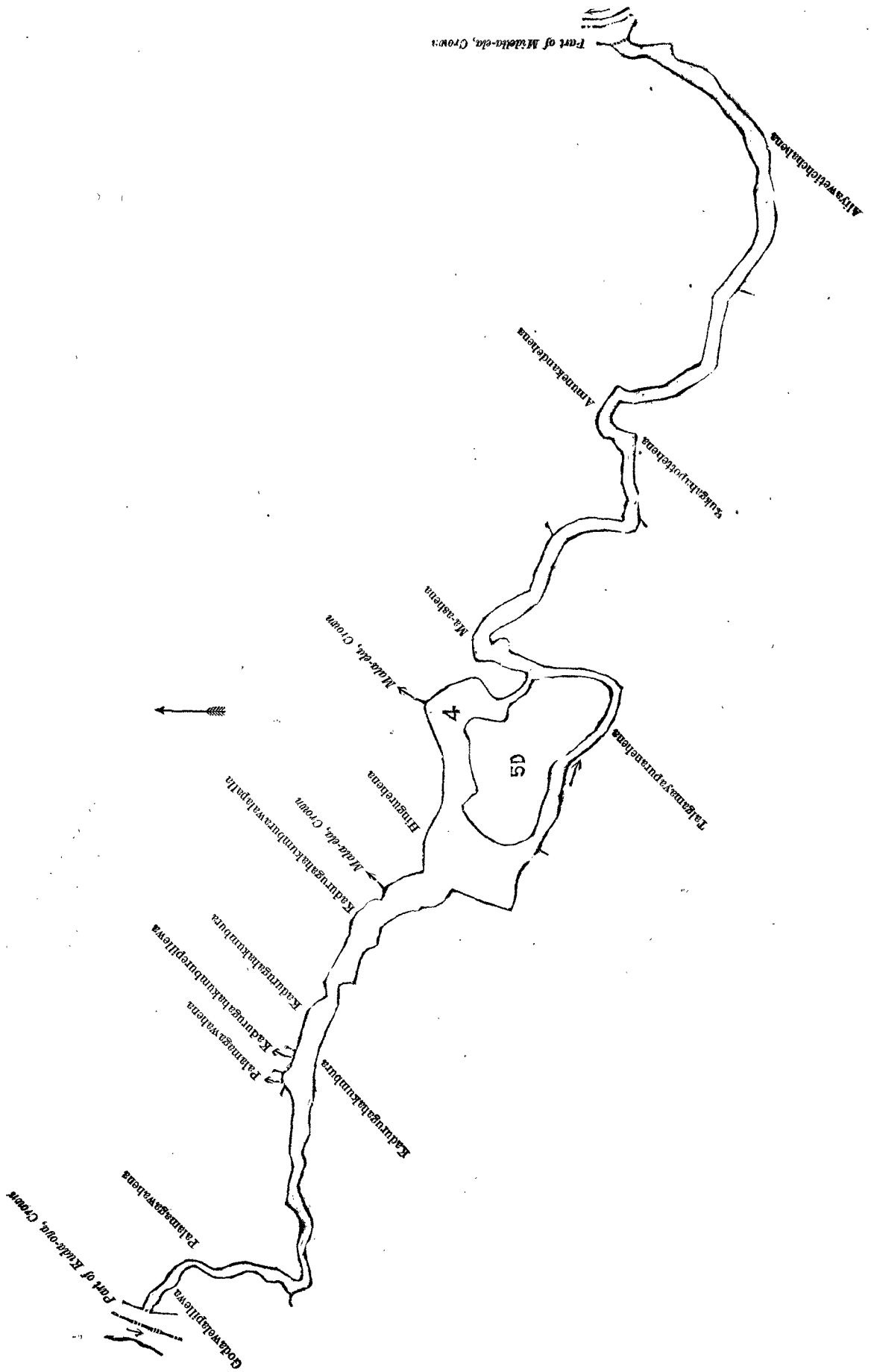
Lot.	Name of Land.	Extent, A. R. P.
5D	... Medihena 1 0 4

[For Diagram see page 335.]

V.—Preliminary plan 449.

Lot.	Name of Land.	Extent, A. R. P.
5½	... Part of Midella-ela.. 2 0 24

and bounded as follows : on the north by a part of Kuda-oya claimed by the Crown, the boundary of the Udukaha Korale East (part of Midella-ela) ; on the east by the boundary of the Udukaha Korale East (part of Midella-ela) ; on the south by a Gansabhawa path claimed by the Crown, Nawatapillewa claimed by Wijekon Mudiyanseleai Dingiri Banda and another, Meegahamulapillewa claimed by Wijekon Mudiyanseleage Punchi Banda and another, Pinhena claimed by the trustees of

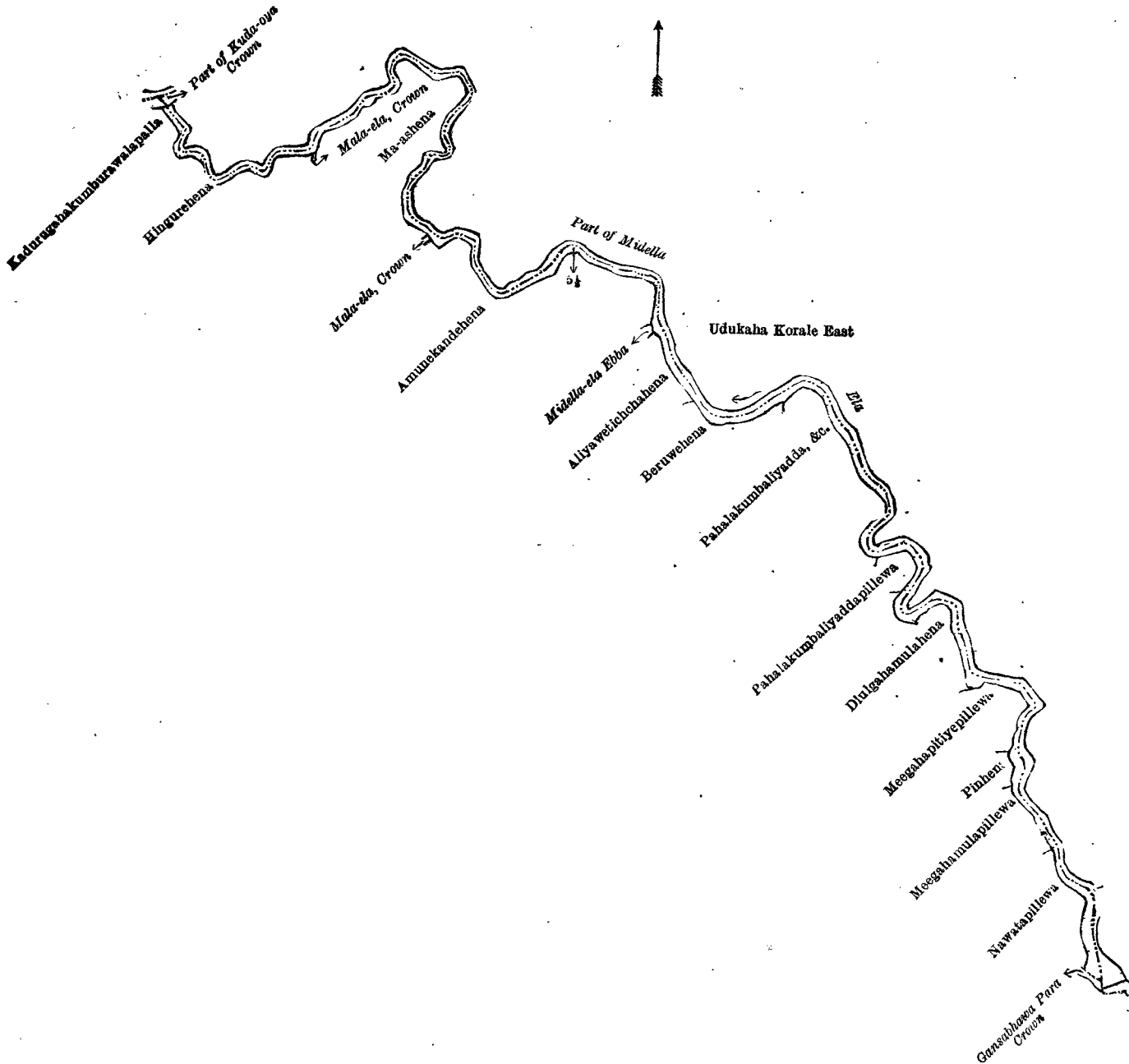


Scale of 4 Chains to an Inch.

Surveyor-General's Office,
Colombo, April 16, 1915.

G. K. THORNHILL,
for Surveyor-General.

Boyawalana temple, Meegahapitiyepillewa claimed by Kalapitiye Mudalihamy, Diulgahamulahena claimed by Wijekon Mudiyanselei Dingiri Banda Arachchile and another, Pahala Kumbaliyaddepillewa claimed by Wijekon Mudiyanselei Punchi Banda, Pahala Kumbaliyadda, &c., claimed by Wijekon Mudiyanselei Dingiri Banda Arachchi and others; on the west by Baruwehena claimed by Wijekon Mudiyanselei Punchi Banda and others, Aliyawetichchahena claimed by Wijekon Mudiyanselei Tilekaratna, Registrar, Midella-elaebba claimed by the villagers of Boyawalana, Amunekandehena claimed by Martin Silva and others, Mala-ela claimed by the Crown, Maashena claimed by Wijekon Mudiyanselei Bingumalhamy and others, Mala-ela claimed by the Crown, Hingurehena claimed by Wijekon Mudiyanselei Dingiri Appuhamy and others, Kadurugahakumburawalapalla claimed by Wijekon Mudiyanselei Tilekaratna, Registrar.



Surveyor-General's Office,
Colombo, April 16, 1915.

Scale of 8 Chains to an Inch.

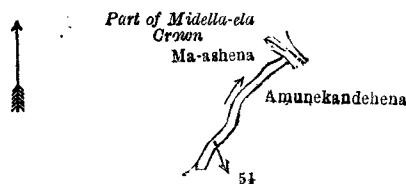
G. K. THORNHILL,
for Surveyor-General.

VI.—Preliminary plan 449.

Extent, A. R. P.
0 0 8

Lot.	Name of Land.
5½	Mala-ela

and bounded as follows: on the north by Maashena claimed by Wijekon Mudiyanselei Bingumalhamy and others, part of Midella-ela claimed by the Crown; on the east and south by Amunekandehena claimed by Martin Silva and others; on the west by Maashena claimed by Wijekon Mudiyanselei Bingumalhamy and others.



Surveyor-General's Office,
Colombo, April 16, 1915.

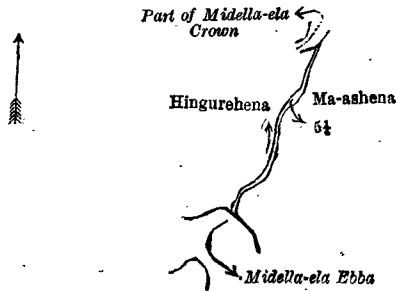
Scale of 4 Chains to an Inch.

G. K. THORNHILL,
for Surveyor-General.

VII.—Preliminary plan 449.

Lot.	Name of Land.	Extent, A. R. P.
5½	Mala-ela	0 0 6

and bounded as follows : on the north by part of Midella-ela claimed by the Crown ; on the east by Masshena claimed by Wijekon Mudiyanseelai Bingumalhamy and others ; on the south by Midella-ela Ebba claimed by the villagers of Boyawalana ; on the west by Hingurehena claimed by Wijekon Mudiyanseelai Dingiri Appuhamy and others.



Surveyor-General's Office,
Colombo, April 16, 1915.

Scale of 4 Chains to an Inch.

G. K. THORNHILL,
for Surveyor-General.

VIII.—Preliminary plan 449.

Lot.	Name of Land.	Extent, A. R. P.
5½	Mala-ela	0 0 3

and bounded as follows : on the north by part of Midella-ela claimed by the Crown ; on the east by Hingurehena claimed by Wijekon Mudiyanseelai Dingiri Appuhamy and others ; on the south by Midella-ela Ebba claimed by the villagers of Boyawalana ; on the west by Kadurugahakumburawalapalla claimed by Wijekon Mudiyanseelai Tilekaratna, Registrar.



Surveyor-General's Office,
Colombo, April 16, 1915.

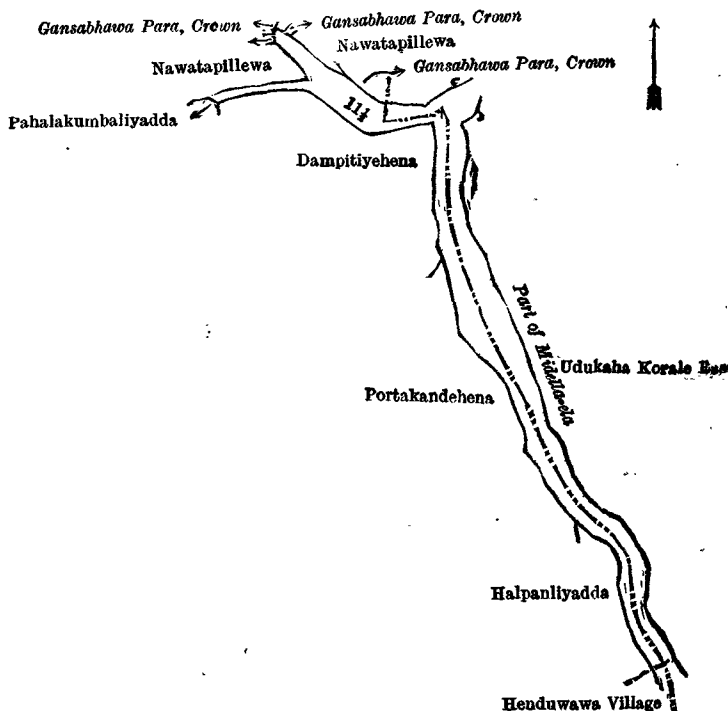
Scale of 4 Chains to an Inch.

G. K. THORNHILL,
for Surveyor-General.

IX.—Preliminary plan 449.

Lot.	Name of Land.	Extent, A. R. P.
11½	Part of Midella-ela	0 2 19

and bounded as follows : on the north by a Gansabhawa para claimed by the Crown, Nawatapillewa claimed by Wijekon Mudiyanseelai Dingiri Banda and another, a Gansabhawa para claimed by the Crown, the boundary of the Udukaha Korale East (part of Midella-ela) ; on the east by the boundary of Udukaha Korale East (part of Midella-ela) ; on the south by the village limit of Henduwawa ; on the west by Halpanliyadda claimed by the trustees of Boyawalana temple, Portakandehena claimed by the trustees of Boyawalana temple, Dampitiyehena claimed by Wijekon Mudiyanseelai Dingiri Banda Arachchile, Pahalakumbaliyadda claimed by Wijekon Mudiyanseelai Dingiri Banda Arachchi and others, Nawatapillewa claimed by Wijekon Mudiyanseelai Dingiri Banda and another, a Gansabhawa para claimed by the Crown, Nawatapillewa claimed by Wijekon Mudiyanseelai Dingiri Banda and another.



Scale of 4 Chains to an Inch.

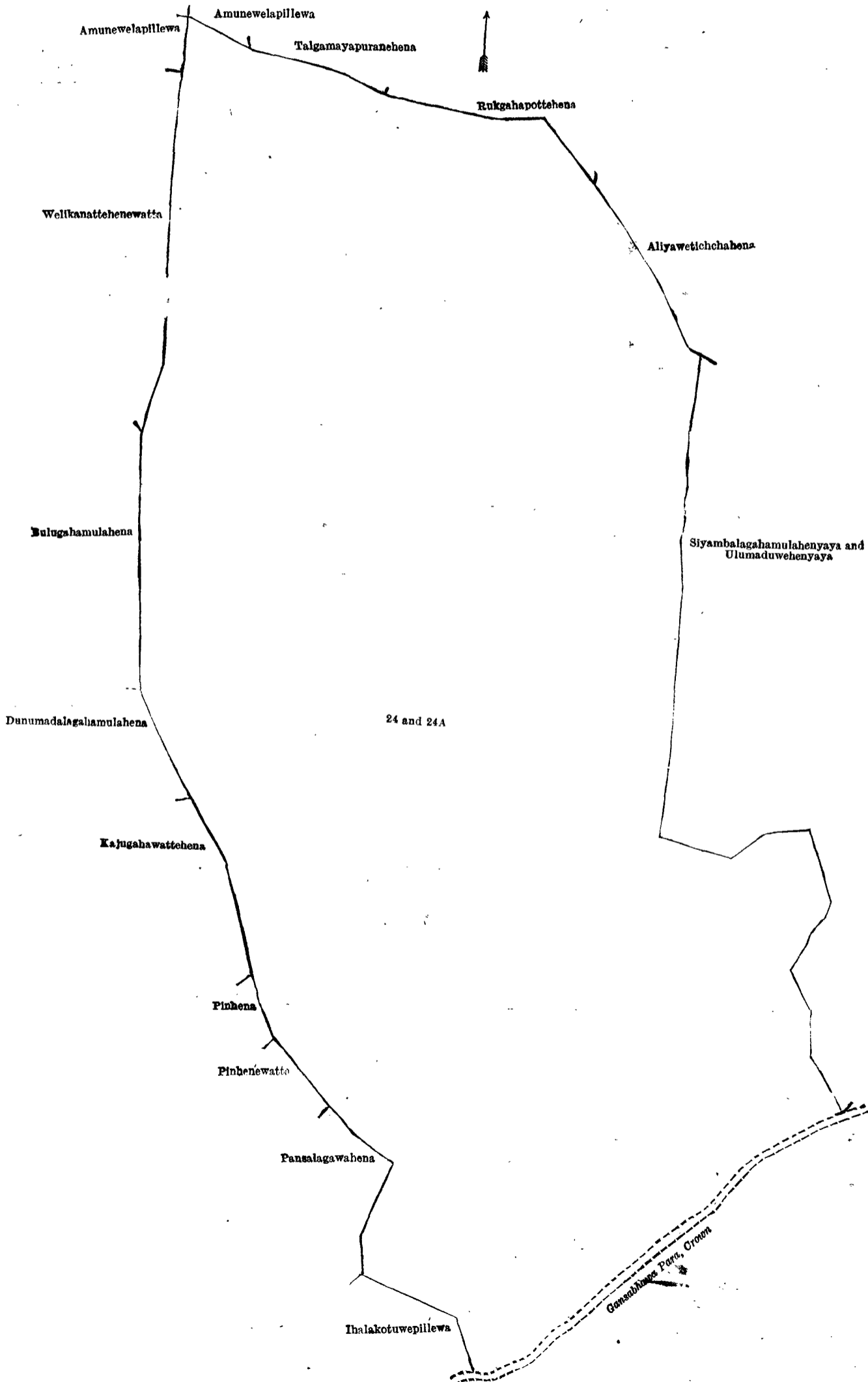
Surveyor-General's Office,
Colombo, April 16, 1915.

G. K. THORNHILL,
for Surveyor-General.

X.—Preliminary plan 449.

Lot.	Name of Land.	Extent	A.	R.	P.
24	Mellakandemukalana	60	1	26	
24A	Minipittaniya	0	1	31	
		60	3	17	

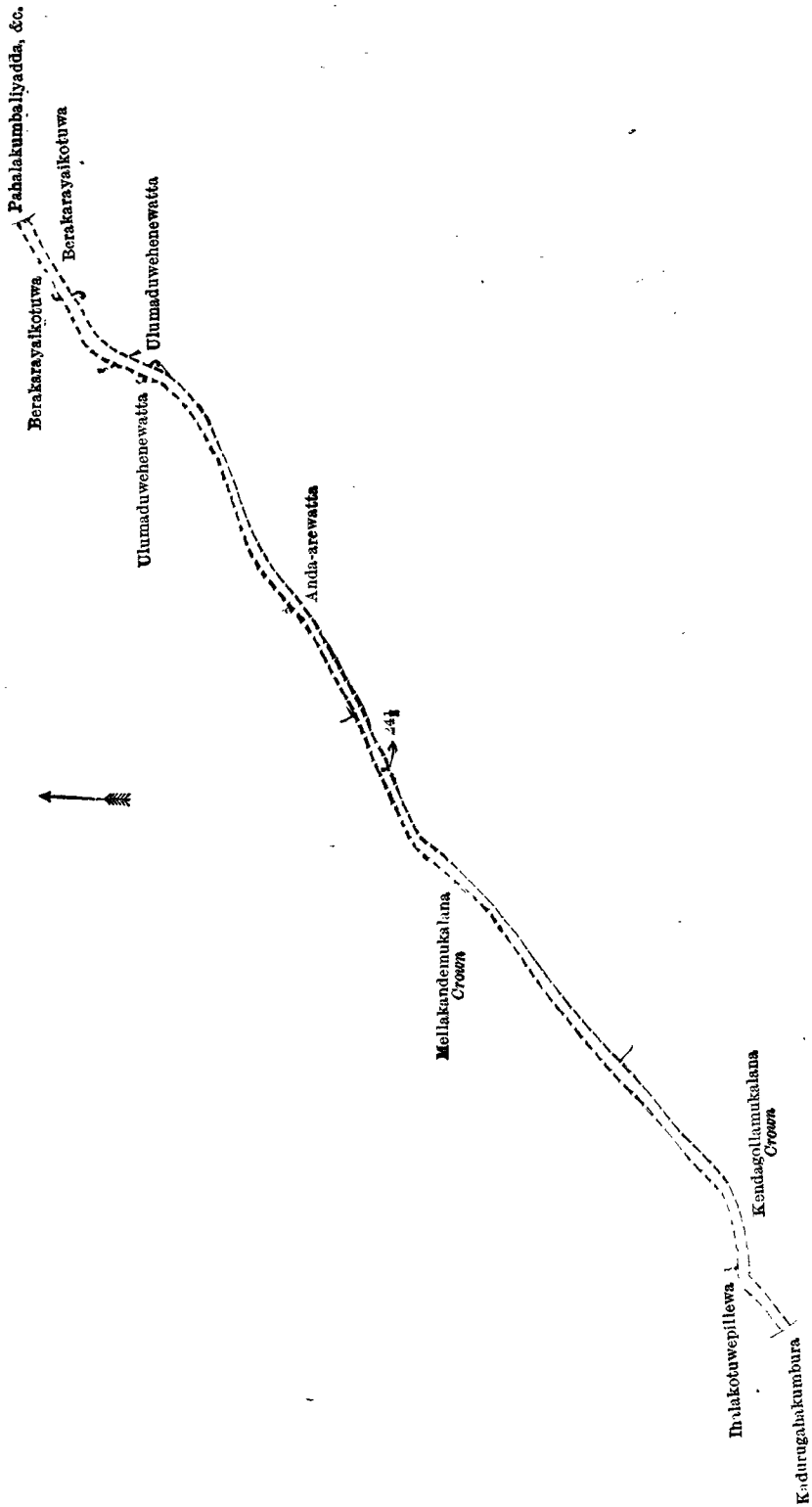
and bounded as follows : on the north by Amunewelapillewa claimed by Wijekon Mudiyanselei Dingiri Banda Arachchile and others, Talgamayapuranehena claimed by Wijekon Mudiyanselei Dingiri Appuhamy and others, Rukgahapottehena claimed by Kapuwarala Gamaralalai Ausadahamy and another ; on the east by Rukgahapottehena claimed by Kapuwarala Gamaralalai Ausadahamy and another, Aliyawetichchahena claimed by Wijekon Mudiyanselei Tilekaratna, Registrar, Siyambalagahamulahenyaya and Ulumaduwehenyaya claimed by Wijekon Mudiyanselei Punchi Banda and others ; on the south by a Gansabhawa para claimed by the Crown ; on the west by Ihalakotuwepilewa claimed by Wijekon Mudiyanselei Podi Menika, Pansalagawahena claimed by Wijekon Mudiyanselei Punchi Banda and others, Pinhenewatta claimed by the trustees of the Boyawalana temple, Pinhena claimed by ditto, Kajugahawattehena claimed by Hetti Mudiyanselei Punchirala and others, Dunumadalagahamulahena claimed by Ratnayaka Achchilai Hakuruhamy and another, Bulugahamulahena claimed by Hitihamilai Dingiri Appu and another, Welikanattehenewatta claimed by Hetti Mudiyanselei Punchi and others, Amunewelapillewa claimed by Wijekon Mudiyanselei Punchi Banda and others.



XI.—Preliminary plan 449.

Lot.	Name of Land.	Extent, A. R. P.
24½	Gansabhawa para ..	0 2 14

and bounded as follows : on the north by Ulumaduwehenewatta claimed by Wijekon Mudiyanselei Podi Menika and others, Berakarayaikotuwa claimed by W. M. Podi Menika and another ; on the east by Pahala Kumbaliyadda, &c., claimed by Wijekon Mudiyanselei Dingiri Banda Arachchi and others, Berakarayaikotuwa claimed by W. M. Podi Menika and another, Ulumaduwehenawatta claimed by Wijekon Mudiyanselei Podi Menika and others, Andarawatta claimed by W. M. Tilekaratna, Registrar, and another ; on the south by Andarawatta claimed by W. M. Tilakaratna, Registrar, and another, Kendagollamukalana claimed by the Crown, Kadurugahakumbura claimed by W. M. Kiri Menika and others ; on the west by Ihala Kotuwapillewa claimed by W. M. Podi Menika, Millekandemukalana claimed by the Crown.



Scale of 4 Chains to an Inch.

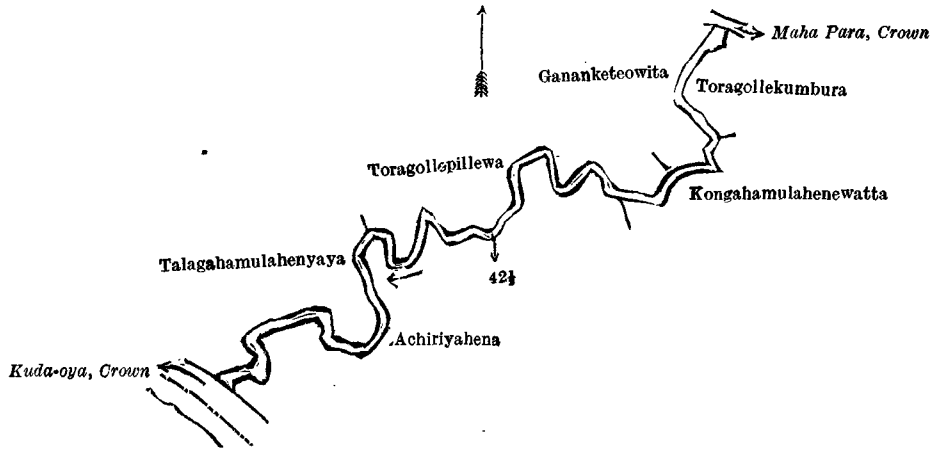
Surveyor-General's Office,
Colombo, April 16, 1915.

G. K. THORNBILL,
for Surveyor-General.
D 8

XII.—Preliminary plan 449.

Lot.	Name of Land.	Extent, A. R. P.
42½	Panakotuwa-ela	0 1 12

and bounded as follows : on the north by Toragollepillewa claimed by Jayamana Mohotti Tennekonlai Carathelis, Gananketeowita claimed by ditto, Mahapara claimed by the Crown ; on the east by Toragollekumbura claimed by J. M. T. Carathelis, Kosgahamulahenewatta claimed by Casie Tamby ; on the south by Kosgahamulahenewatta claimed by Casie Tamby, Achiriyahena claimed by Wijekon Mudiyanselei Punchi Banda ; on the west by Kuda-oya belonging to the Crown. Talagahamulahinyaya claimed by Jayamana Mohotti Tennekonlai Carathelis and another.



Scale of 4 Chains to an Inch.

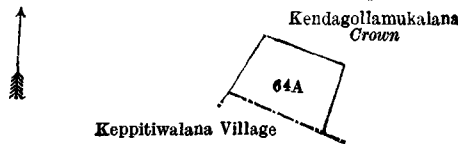
Surveyor-General's Office,
Colombo, April 16, 1915.

G. K. THORNHILL,
for Surveyor-General.

XIII.—Preliminary plan 449.

Lot.	Name of Land.	Extent, A. R. P.
64A	Minipittaniya (cemetery)	0 1 6

and bounded as follows : on the north and east by Kendagollamukalana claimed by the Crown ; on the south by the village limit of Keppitiwalana ; on the west by Kendagollamukalana claimed by the Crown.



Scale of 4 Chains to an Inch.

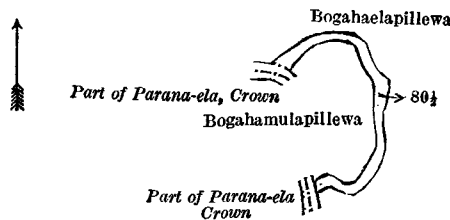
Surveyor-General's Office,
Colombo, April 16, 1915.

G. K. THORNHILL,
for Surveyor-General.

XIV.—Preliminary plan 449.

Lot.	Name of Land.	Extent, A. R. P.
80½	Purana-ela	0 0 19

and bounded as follows : on the north, east, and south by Bogaha-elapillewa claimed by Kiri Vidane Henaya and others ; on the west by part of Parana-ela claimed by the Crown, Bogahamulapillewa claimed by Kiri Vidane Henaya and another, part of Parana-ela claimed by the Crown.



Scale of 4 Chains to an Inch.

Surveyor-General's Office,
Colombo, April 16, 1915.

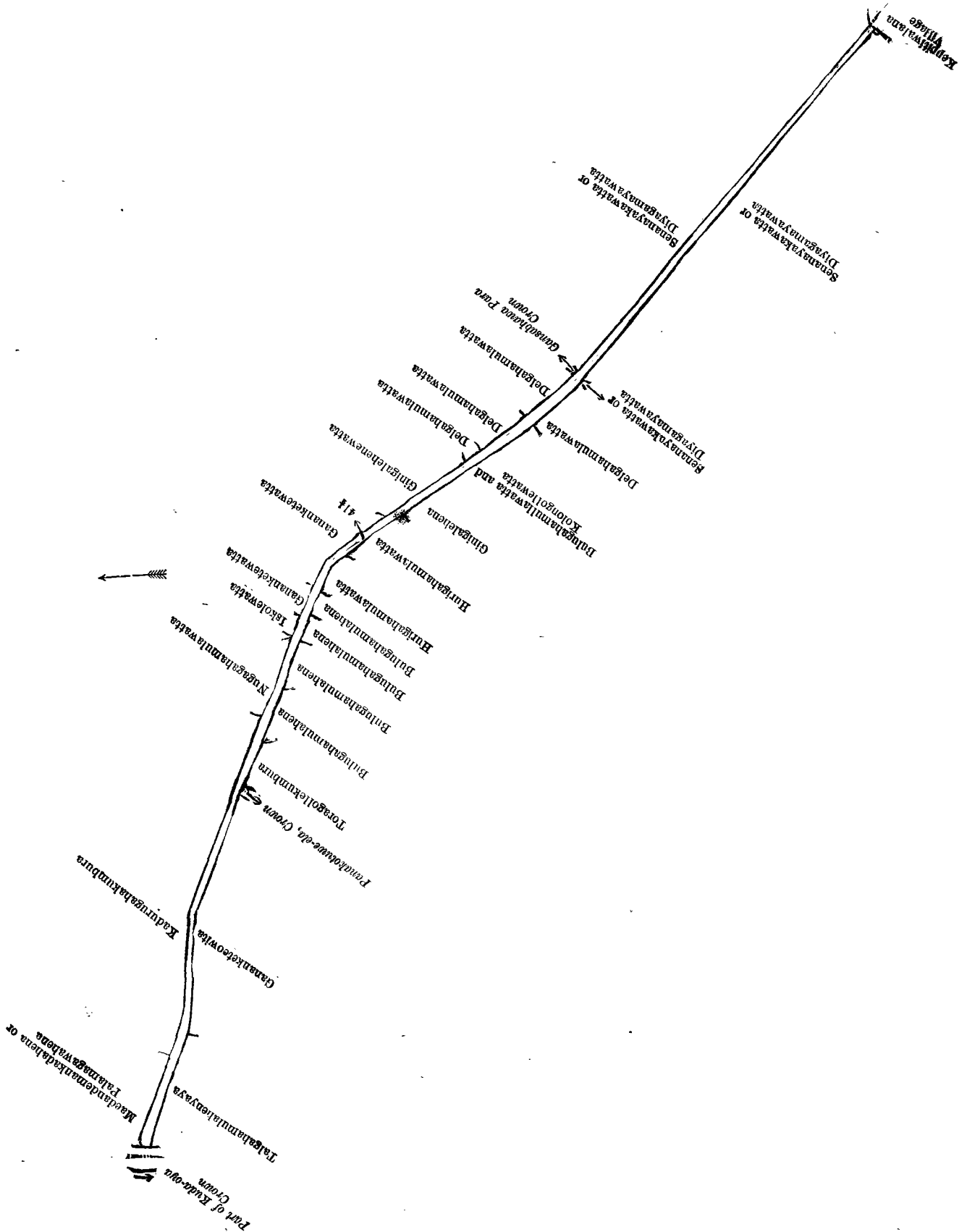
G. K. THORNHILL,
for Surveyor-General.

XV.—Preliminary plan 449.

Lot.	Name of Land.	Extent, A. R. P.
41½	Mahapara	3 1 18

and bounded as follows : on the north by Moradandemankadahena or Palamagawahena claimed by Tamby Lebbe Aliya Marikker or Nabuluwa Tamby, Kadurugahakumbura claimed by Wijekon Mudiyanselei Kiri Menika and others, Nugagahamulawatta claimed by Mohamadu Lebbe and others, Iskolewatta claimed by Tennekon Mudiyanselei Werathelis and another, Gananketewatta claimed by Casie Tamby and another, Gananketewatta claimed by W. M. Punchi Banda and others, Ginigalehenewatta claimed by Narandeniya Samudderahamy and others, Delgahamulawatta claimed by Muna Abdul Majid and another, Delgahamulawatta claimed by Wijekon Mudiyanselei Punchi Mahatmaya, Delgahamulawatta claimed by Wijekon Mudiyanselei Podi Menika and others, a Gansabhawa para claimed by the Crown, Senanayakawatta

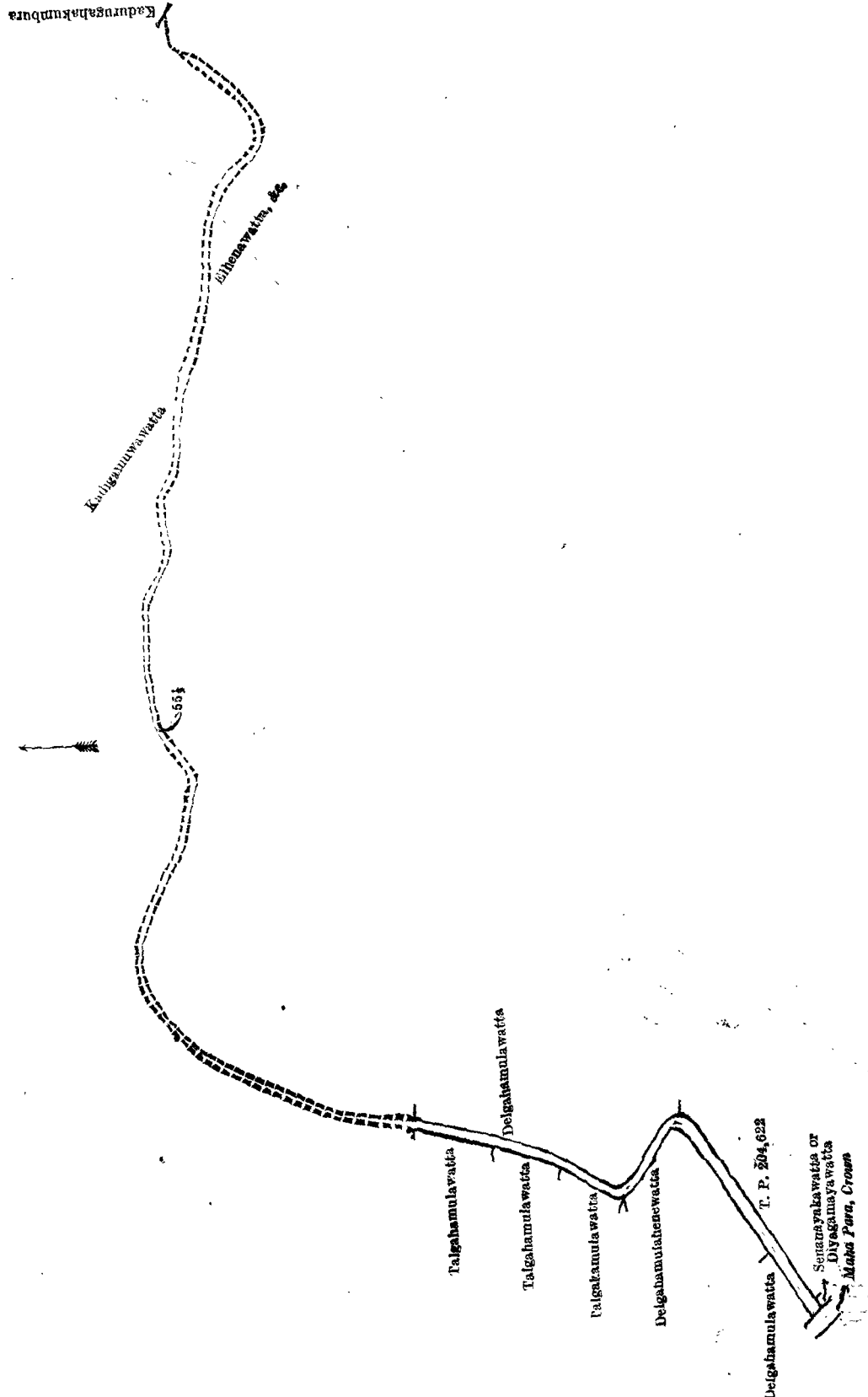
or Diyagamayawatta claimed by S. Senanayaka ; on the east by the village limit of Keppitiwalana ; on the south by Senanayakawatta or Diyagamayawatta claimed by S. Senanayaka, Delgahamulawatta claimed by Jayamana Mohotti Tennekon Mudiyanseelai Carathelis, Bogahamulawatta and Kolongollewatta claimed by ditto, Ginigalahena claimed by Hetti Mudiyanseelai Punchirala and others, Hurigahamulawatta claimed by Jayamana Mohotti Tennekonlai Carathelis, Bulugahamulahena claimed by ditto and another, Bulugahamulahena claimed by Hendelage Podi Singho, Bulugahamulahena claimed by Ratnayaka Achillai Dingiri Appu and others, Bulugahamulahena claimed by Ratnayaka Achillai Punchirala, Toragollekumbura claimed by J. M. T. Carthelis, Panakotuwa-ela claimed by the Crown, Gananketaowita claimed by Jayamana Mohotti Tennekonlai Carthelis, Talgahamulahenyaya claimed by Jayamana Mohotti Tennekonlai Carathelis and another ; on the west by part of Kuda-oya claimed by the Crown.



XVI.—Preliminary plan 449.

Lot.	Name of Land.	Extent, A. R. P.
55½	Gansabhawa para	0 2 36

and bounded as follows: on the north by Kadigamuwawatta claimed by PUNCHIRALA and others, Kadurugahakumbura claimed by W. M. Kiri Menika and others; on the east by Elhenawatta, &c., claimed by PUNCHIAPPUHAMY and others; on the south by Elhenawatta, &c., claimed by PUNCHI APPUHAMY and others, Delgahamulawatta claimed by JAYAMANA Mohotti Tennekonlai Carathelis, T. P. 204,622, Senanayakawatta or Biyagamayawatta claimed by S. Senanayaka, Mahapara claimed by the Crown; on the west by Delgahamulawatta claimed by Wijekon Mudiyanseelai Podi Menika and others, Delgahamulahenewatta claimed by Wijekon Mudiyanseelage Podi Menika and another, Talgahamulawatta claimed by J. M. T. Carathelis, Talagahamulawatta claimed by Handalankawalage Podiya and others, Talagahamulawatta claimed by Tennekon Mudiyanseelai Weratelis and others, Kadigamuwawatta claimed by PUNCHIRALA and others.



Surveyor-General's Office,
Colombo, April 16, 1915.

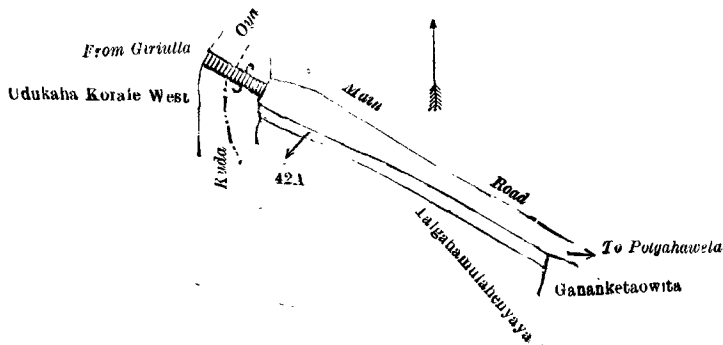
Scale of 4 Chains to an Inch.

G. K. THORNHILL,
for Surveyor-General.

XVII.—Preliminary plan 449.

Lot.	Name of Land.	Extent, A. R. P.
42A ..	Talgahamulahenyaya (reservation for road) ..	0 0 26

and bounded as follows: on the north by the main road from Giriulla to Polgahawela; on the east by Gananketaowita claimed by Wijekon Mudiyanse Kiri Mudiyanse and others; on the south by Talgahamulahenyaya claimed by Jayamana Mohotti Tennakoon Mudiyanse Lage Carathelis and another; on the west by Kuda-oya (the boundary of Udukaha Korale West).



Scale of 4 Chains to an Inch.

Surveyor-General's Office,
Colombo, May 20, 1915.

Kurunegala S. O. 44—1916.

G. K. THORNHILL,
for Surveyor-General.

Kurunegala Notice No. 5,828.

Notice under "The Waste Lands Ordinances of 1897, 1899, 1900, and 1903."

TAKE notice that unless within three months from April 28, 1916, the persons, if any, who claim any interest in the lands hereinafter mentioned or in any one or more of such lands or to some interest therein make claim in person or in writing to the said lands or any of them or to some interest therein to J. M. Davies, Esq., Special Officer appointed under section 28 of "The Waste Lands Ordinances of 1897, 1899, 1900, and 1903," at his office at Fort, Colombo:

Such Special Officer, in pursuance of the powers vested in him by the said Ordinances, will declare by writing under his hand that the said lands, or such of them as to which no claim has been made, are the property of the Crown.

J. M. DAVIES,
Special Officer.

Description of the Lands referred to.


The following lots situated in the village of Abbowa, in the Udukaha Korale South of the Dambadeni hatpattu of the Kurunegala District, in the North-Western Province, as described in the annexed diagrams:—

I.—Preliminary plan 479.

Lot.	Name of Land.	Extent, A. R. P.
22B ..	Ritikadehena	0 0 11
22C ..	Do.	0 1 12
22D ..	Do.	0 2 32

1 0 15

and bounded as follows: on the north by Ritigadagalkanda belonging to the Crown; on the east by Dorakumburawattuyaya claimed by R. P. Kiriya and others; on the south by Ritikadekumbura claimed by L. Balaya and others; on the west by Ritikadehena sold by the Crown.



Scale of 4 Chains to an Inch.

Surveyor-General's Office,
Colombo, Marh 16, 1915.

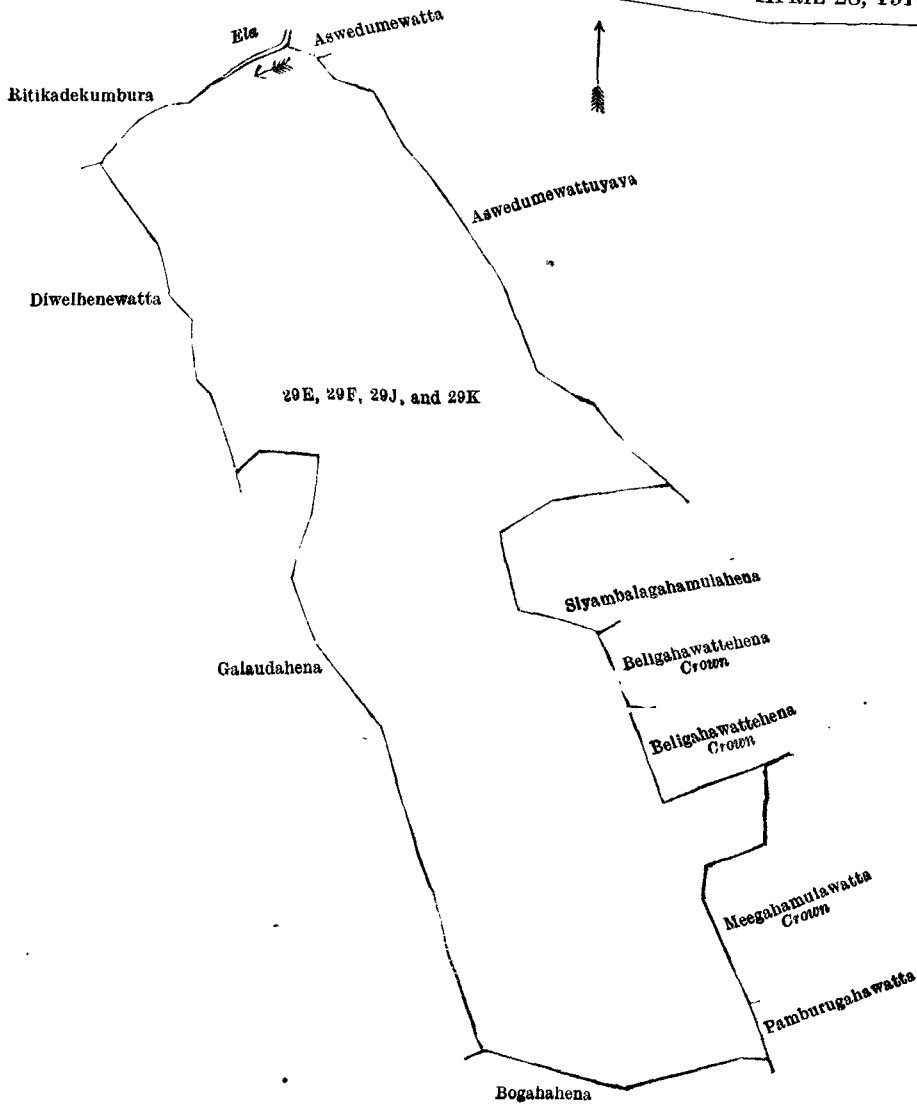
G. K. THORNHILL,
for Surveyor-General.

II.—Preliminary plan 479.

Lot.	Name of Land.	Extent, A. R. P.
29E ..	Edalatugollehena	3 0 12
29F ..	Do.	4 3 8
29J ..	Galaudahena	2 1 36
29K ..	Kosgahamulapillewa	2 0 24

12 2 0

and bounded as follows: on the north by Ritikadekumbura claimed by L. Balaya, an ela, Aswedumewatta claimed by R. P. Kiriya and others, Aswedumewattuyaya claimed by ditto; on the east by Siyambalagahamulahena claimed by Rankotpedige Sarana and others, Beligahawattehena belonging to the Crown, Meegahamulawatta claimed by the Crown, Pamburugahawatta claimed by Rajapaksapedige Belinda and others; on the south by Bogahahena claimed by Rajapaksapedige Ukkuwa and others; on the west by Galaudahena claimed by Don Baron Wijesinghe, Diwelhenawatta claimed by Elandaripedige Poola and Samara.



Surveyor-General's Office,
Colombo, March 16, 1915.

Scale of 4 Chains to an Inch.
Kurunegala S. O. 45—1916.

K. THORNHILL,
for Surveyor-General.

Anuradhapura Notice No. 5,829.

Notice under "The Waste Lands Ordinances of 1897, 1899, 1900, and 1903."

TAKE notice that unless within three months from April 28, 1916, the persons, if any, who claim any interest in the lands hereinafter mentioned or in any one or more of such lands make claim in person or in writing to the said lands or any of them or to some interest therein to T. G. Willett, Esq., Special Officer appointed under section 28 of "The Waste Lands Ordinances of 1897, 1899, 1900, and 1903," at his office at Fort, Colombo :

Such Special Officer, in pursuance of the powers vested in him by the said Ordinances, will declare by writing under his hand that the said lands, or such of them as to which no claim has been made, are the property of the Crown.

T. G. WILLETT,
Special Officer.

Description of the Lands referred to.

The following lots situated in the village of Lolugaswewa, in Alutkadawat tulana of the Kadawat korale of the Nuwaragam palata of the North-Central Province, as described in the annexed diagram :—

Preliminary plan 621.

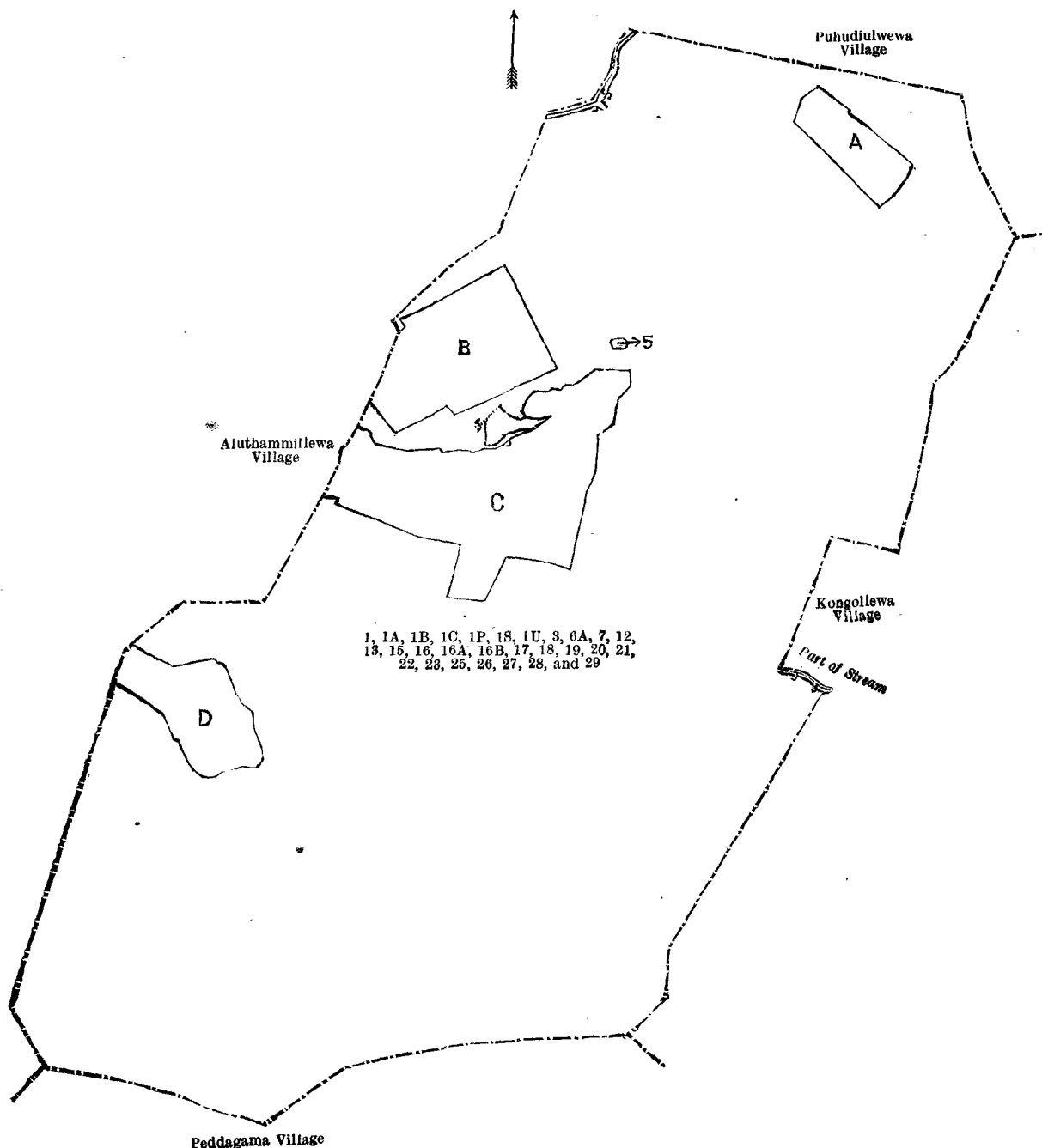
Lot.	Name of Land.	Extent, A. R. P.	Lot.	Name of Land.	Extent, A. R. P.
1	Lolugaswewalanda	.. 140 3 20	16B	Indigollewamukalana (path reservation to cemetery)	.. 0 0 20
1A	Do. (chena reservation)	123 3 15	17	Indigollewamukalana	.. 21 3 7
1B	Do. (reservation for ela)	0 2 36	18	Kudawewakanda (tank and bund)	.. 0 1 16
1C	Do. (reservation for footpath)	.. 0 0 35	19	Kudawewa-ela (stream)	.. 0 1 22
1P	Do.	.. 3 1 36	20	Footpath	.. 0 0 12
1S	Do. (path reservation)	0 0 3	21	Do.	.. 0 0 13
1U	Lolugaswewalanda	.. 69 2 16	22	Stream	.. 0 1 16
3	Ratmalewetiweewa (palutank and bund)	9 1 3	23	Footpath	.. 0 0 1
6A	Lolugaswewahena	.. 0 1 17	25	Stream	.. 0 2 0
7	Tisbamba	.. 2 0 31	26	Cart track	.. 0 0 30
12	Bund reservation	.. 1 3 31	27	Footpath	.. 0 0 22
13	Lolugaswewa (tank and bund)	.. 53 1 24	28	Stream	.. 0 3 4
15	Indigollewawewa (palu tank and bund)	21 2 25	29	Footpath	.. 0 0 6
16	Indigollewamukalana	.. 40 3 19			
16A	Do. (cemetery reservation)	0 2 0			
					493 3 0

and bounded as follows : on the north by the village limit of Puhudiulwewa ; on the east by the village limit of Puhudiulwewa, the village limit of Kongollewa, the village limit of Kongollewa (a part of stream), the village limit of Kongollewa ; on the south by the village limit of Peddagama ; on the west by the village limit of Aluthammillewa.

NOTE.—The following lots lying within the above boundaries are excluded from this notice, and their aggregate acreage of 62 acres 3 roods and 30 perches, is not included in the acreage of 493 acres and 3 roods given above:—

Preliminary plan 621.

Lot.	Name of Land.	Extent, A. R. P.	Lot.	Name of Land.	Extent, A. R. P.
A 1D ..	Lolugaswewalanda (part of T. P. 220,558) ..	0 0 24	C 1M ..	Lolugaswewalanda (part of T. P. 225,078) ..	0 0 5
A 1E ..	Do. (part of T. P. 189,029) ..	0 0 6	C 1N ..	Lolugaswewalanda ..	1 0 0
A 2 ..	Akkarawela (parts of T. Ps. 220,558 and 189,029) ..	5 1 28	C 1O ..	Do. ..	1 3 25
B 1F ..	Lolugaswewalanda (part of T. P. 225,079) ..	0 1 25	C 1R ..	Do. ..	0 1 9
B 6 ..	Part of T. P. 225,079 ..	11 3 11	C 1T ..	Do. ..	0 0 9
B 9 ..	Alutakkare ..	3 2 21	C 7A ..	Tisbamba ..	0 2 34
C 1G ..	Lolugaswewalanda (part of T. P. 225,078) ..	0 0 37	C 8 ..	Gangoda ..	3 0 39
C 1H ..	Lolugaswewalanda (encroachment by Kuda Neitha and others) ..	0 0 31	C 10 ..	Akkarawela (part of T. P. 225,078) ..	5 2 12
C 1I ..	Lolugaswewalanda ..	0 0 28	C 10A ..	Akkarawela ..	0 0 12
C 1J ..	Do. ..	0 1 23	C 10B ..	Do. ..	0 1 1
C 1K ..	Lolugaswewalanda (part of T. P. 229,988) ..	0 0 30	C 11 ..	Puranawela ..	17 0 18
C 1L ..	Do. (do.) ..	0 0 4	C 11A ..	Do. (part of T. P. 229,988) ..	0 0 9
			C 11B ..	Do. (do.) ..	0 0 6
			C 24 ..	Stream ..	0 0 2
			D 1Q ..	Kotiyakanalanda ..	1 3 36
			D 14 ..	Puranawela ..	7 3 9
			5 ..	Dewale premises ..	0 0 16
					62 3 30



Surveyor-General's Office,
Colombo, January 18, 1916.

Scale of 16 Chains to an Inch.
Anuradhapura S. O. 14—1916.

G. K. THORNHILL,
for Surveyor-General.

Anuradhapura Notice No. 5,830.

Notice under "The Waste Lands Ordinances of 1897, 1899, 1900, and 1903."

TAKE notice that unless within three months from April 28, 1916, the persons, if any, who claim any interest in the lands hereinafter mentioned or in any one or more of such lands or to some interest therein make claim in person or in writing to the said lands or any of them or to some interest therein to T. G. Willett, Esq., Special Officer appointed under section 28 of "The Waste Lands Ordinances of 1897, 1899, 1900, and 1903," at his office at Fort, Colombo :

Such Special Officer, in pursuance of the powers vested in him by the said Ordinances, will declare by writing under his hand that the said lands, or such of them as to which no claim has been made, are the property of the Crown.

T. G. WILLETT,
Special Officer.

Description of the Lands referred to.

The following lots situated in the village of Hiralugama, in the Kande tulana of the Kadawat korale of the Nuwara-gam palata, in the North-Central Province, as described in the annexed diagram :—

Preliminary plan 642.

Lot.	Name of Land.	Extent, A. R. P.	Lot.	Name of Land.	Extent, A. R. P.
1	Hinnapitahena	739 3 14	36B	Ulpa'h-ela (stream)	0 0 38
1A	Do.	46 0 0	37	Adipara (footpath)	0 2 9
1B	Do. (path reservation to cemetery)	0 0 4	38	Maharatmalawewa (bund)	0 2 3
1C	Do. (part of chena reserve)	90 1 36	39	Ulpathwewa (bund)	1 0 8
1D	Do. (path reservation)	0 1 26	40	Konderawewa (bund)	1 0 21
1E	Do. (part of chena reserve)	168 3 35	41	Konderawewa-ela (stream)	2 2 37
1F	Hinnapitahena	16 2 20	42	Wan-ela (stream)	0 2 24
1G	Do. (bund reservation)	0 3 34	43	Diyamala-ela (stream)	3 3 11
1K	Do. (do.)	0 3 15	44	Howpitiya-ela (do.)	1 0 8
1P	Do. (do.)	3 1 8	45	Adipara (footpath)	0 0 21
1V	Do. (do.)	1 0 38	46	Katukeliyawe-ela (stream)	0 0 38
1W	Do. (5-chain road reservation)	61 1 0	47	Hinnenwetichcha-ela (stream)	0 0 27
1X	Do. (stream reservation)	0 1 18	48	Ela (stream)	0 0 17
1Y	Do. (do.)	1 0 31	49	Do. (do.)	0 0 28
1Z	Do. (path reservation)	0 0 32	49½	Adipara (footpath)	0 0 11
1½	Landa (ela reservation)	0 2 4	50	Ela (stream)	0 0 8
2	Minipitiya (cemetery)	0 2 33	51	Adipara (footpath)	0 0 6
3	Manakandamukalana alias Hiraloyagawaihalamukalana	245 1 15	52	Siyambalagaswewa-ela (stream)	0 0 24
4	Bund reservation	2 1 20	53	Mahapara (minor road)	3 1 26
5	Hiralugamawewa (tank and bund)	97 1 30	54	Adipara (footpath)	0 0 1
7	Katukeliyawewewa (tank and bund)	11 1 35	55	Do. (do.)	0 0 4
8	Weddakandemukalana	1,668 1 17	56	Do. (do.)	0 0 14
8A	Do. (part of bund reservation)	0 0 34	57	Pitawewa (bund)	1 2 1
9	Moragodawewa (tank and bund)	6 3 31	58	Pitawewe-ela (stream)	0 0 30
14A	Accarawela	0 0 11	59	Horrow-ela (do.)	0 0 1
14B	Do. (ela reservation)	0 0 23	60	Ela (do.)	0 0 20
18	Landa, bund reservation	0 1 36	61	Gonbanawetichcha ela (stream)	1 1 25
20A	Maha-accarawela	0 0 25	62	Amunuwetiya (bund)	0 2 1
20B	Do.	1 0 5	63	Maha-ela (stream)	0 3 29
21A	Accarawela	0 3 37	63A	Do. (do.)	0 1 23
24½	Reservation for footpath	0 0 4	64	Horrow-ela (stream)	0 0 12
26	Tisbamba	3 2 36	65	Adipara (footpath)	0 1 26
28	Bund reservation	0 1 38	66	Do. (do.)	0 0 8
29	Kudawewa (tank and bund)	26 2 24	67	Kudawewa (stream)	0 0 27
32	Kudaratmalewewa (tank and bund)	10 3 24	68	Horrow-ela (do.)	0 0 25
33	Katuwewewa (bund)	0 1 20	69	Adipara (footpath)	0 0 8
34	Meegaha-ela (stream)	3 2 3	70	Kumbukgahakadawala (bund)	0 2 34
35	Lulabendi-ela (do.)	0 1 27	71	Do. (do.)	0 0 10
36	Ulpath-ela (do.)	6 1 13			3,243 2 0

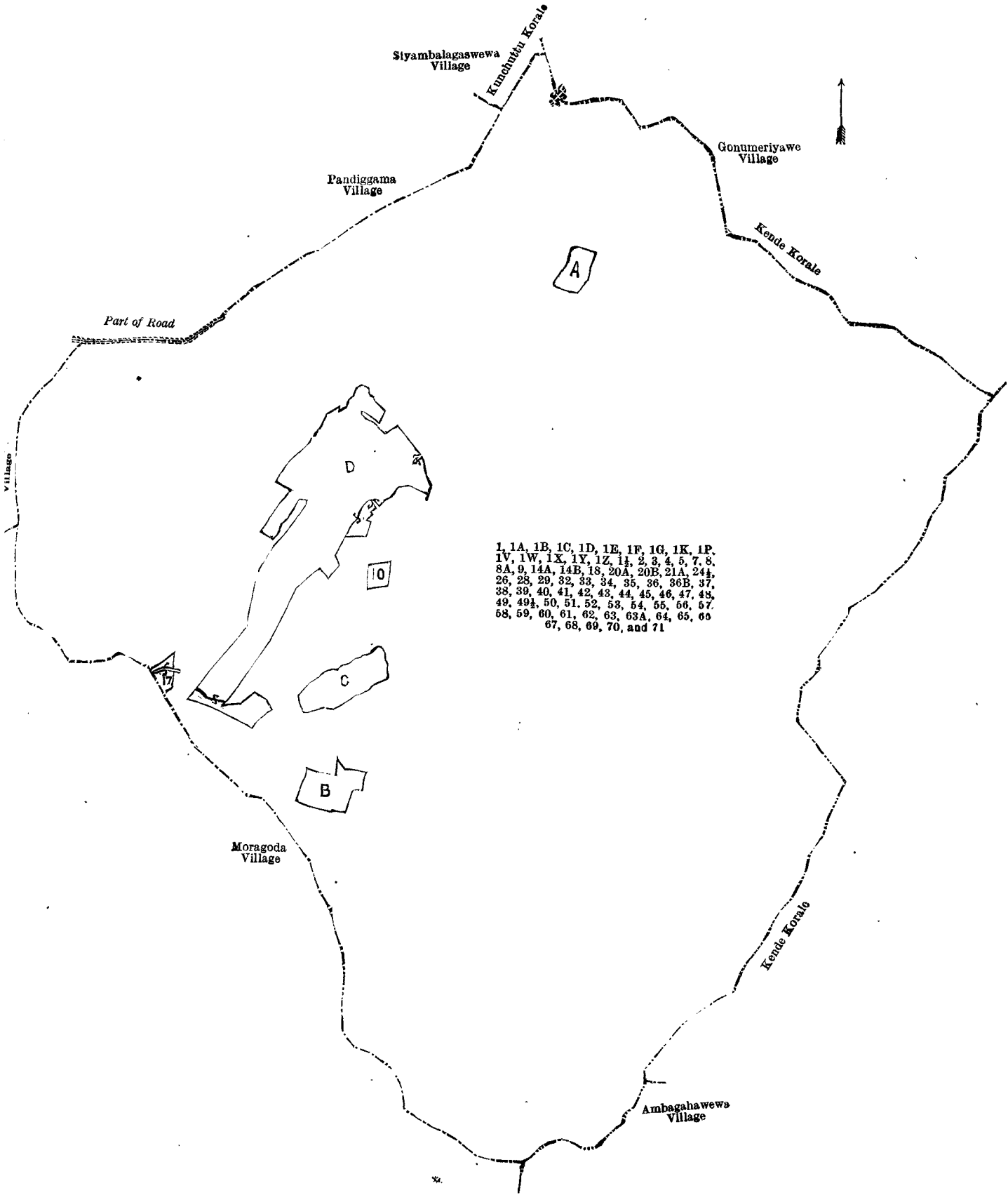
and bounded as follows : on the north by a part of road, the village limit of Pandiggama, the boundary of the Kunchuttu korale (the village limit of Siyambalagaswewa), the boundary of the Kende korale (the village limit of Gonumeriyawa); on the east by the boundary of the Kende korale; on the south by the boundary of the Kende korale (the village limit of Ambagahawewa), the village limit of Moragoda; on the west by the village limit of Moragoda, the village limit of Etakada.

NOTE.—The following lots lying within the boundaries are excluded from this notice, and their aggregate acreage of 160 acres 1 rood and 38 perches is not included in the acreage of 3,243 acres and 2 roods given above :—

Preliminary plan 642.

Lot.	Name of Land.	Extent, A. R. P.	Lot.	Name of Land.	Extent, A. R. P.
1 O	Hinnapitahena	3 1 6	C 30	Kudawewepuranawela	12 0 16
A 1H	Do.	0 1 20	D 1L	Part of T. P. 234,197	0 0 5
A 1 I	Part of T. P. 169,391	0 0 27	D 1M	Part of T. P. 234,198	0 0 11
A 1J	Do.	0 0 12	D 1N	Part of T. P. 234,197	0 0 13
A 6	Katukeliyawe-accara (part of T. P. 169,391)	4 0 32	D 1R	Hinnapitahena	5 2 0
A 6A	Katukeliyaweaccara	0 0 27	D 10	Pansalawatta	1 3 20
A 6B	Do.	0 0 32	D 11	Pansalakumbura	0 0 19
A 6C	Do.	1 0 2	D 12	Puranapinwela	1 2 23
B 1S	Hinnapitahena	0 0 22	D 13	Part of T. P. 182,636	50 3 8
B 1T	Do.	2 3 22	D 14	T. P. 259,095	2 0 26
B 1U	Part of T. P. 239,666	1 2 3	D 15	Elapathagawe-accara	1 3 12
B 31	Kudaratmalevelyaya (part of T. P. 239,666)	3 2 27	D 16	Elapathagawapahala-accara	1 3 34
B 31A	Kudaratmalevelyaya	3 1 3	D 17	Amunuwetiya-accara	2 0 23
C 1Q	Hinnapitahena	3 1 20	D 20	T. Ps. 234,198, 234,199, and part of T. Ps. 182,656, 234,197	34 3 39
			D 21	Part of T. P. 182,656	9 3 32

Lot.	Name of Land.	Extent, A. R. P.	Lot.	Name of Land.	Extent, A. R. P.
D 21B	Accarawela	.. 0 2 20	D 27	Gangoda Ihalabage	.. 5 3 8
D 22	Andaralande-accara	.. 1 0 21	D 36A	Part of T. P. 234,199	.. 0 0 28
D 23	Kadurugahawatta	.. 0 2 35	D 63B	Part of T. P. 234,197	.. 0 0 16
D 24	Meegahawatta	.. 0 3 19			
D 25	GangodaPahalabage	.. 1 1 25			
					160 1 38



Surveyor-General's Office,
Colombo, January 4, 1916.

Scale of 32 Chains to an Inch.
Anuradhapura S. O. 15—1916.

G. K. THORNHILL,
for Surveyor-General.

Anuradhapura Notice No. 5,831.

Notice under "The Waste Lands Ordinances of 1897, 1899, 1900, and 1903."

TAKE notice that unless within three months from April 28, 1916, the persons, if any, who claim any interest in the lands hereinafter mentioned or in any one or more of such lands or to some interest therein make claim in person or in writing to the said lands or any of them or to some interest therein to T. G. Willett, Esq., Special Officer appointed under section 28 of "The Waste Lands Ordinances of 1897, 1899, 1900, and 1903," at his office at Fort, Colombo :

Such Special Officer, in pursuance of the powers vested in him by the said Ordinances, will declare by writing under his hand that the said lands, or such of them as to which no claim has been made, are the property of the Crown.

T. G. WILLETT,
Special Officer.

Description of the Lands referred to.

The following lots situated in the village of Puhudiulwewa, in the Alut Kadawat tulana of the Kadawat korale of the Nuwaragam palata, in the North-Central Province, as described in the annexed diagram :—

Preliminary plan 618.

Lot.	Name of Land.	Extent, A. R. P.	Lot.	Name of Land.	Extent, A. R. P.
1	Puhudiulwewamukalana	.. 425 1 17	13	Etambagaskada-ela and Diulgas-	.. 10 0 30
1F	Tisbamba (open land)	.. 1 2 5	14	kada-ela 0 0 14
1G	Do. (do.)	.. 0 2 25	15	Footpath 0 1 32
1H	Horow-ela (stream)	.. 0 0 3	16	Abandoned tank and bund	.. 0 3 29
2	Palugahahena, Ehetugahahena,	.. 157 3 15	16½	Ela (stream) 2 3 39
	Dambagahakele..	.. 132 2 10	17	Pinpara (cart track)	.. 0 2 5
2A	Chena reservation	.. 0 1 31	17½	Ela (stream) 0 0 12
2B	Minipittaniya (cemetery)	.. 0 0 6	18	Do. (do.) 0 1 12
2C	Minipittaniya para (path)	.. 181 1 17	19	Footpath 1 1 38
2D	Kongahayaya 0 0 9	20	Mekichchawekanda (abandoned tank	.. 0 0 23
3	Cemetery 9 1 0	21	and bund) 0 1 38
4	Nugagahamukalana (forest)	.. 20 1 4	22	Do. (do.) 0 1 32
5	Moramukalana (forest)	.. 36 1 20	23	Kadawatawewekanda 0 1 32
6	Puhudiulwewa (tank and bund)	.. 1 3 37		Ela (stream) 0 1 32
7	Bund reservation 19 0 37		Vedikarawekanda (abandoned tank	.. 0 1 12
10	Hurigahakele (chena)	.. 31 2 1		and bund) 1 1 28
11	Nugagahalanda (chena)	.. 0 1 30			
12	Footpath ..				
					1,037 1 28

and bounded as follows : on the north by the village limit of Diwulgaskada ; on the east by the village limit of Diwulgaskada ; on the south by the village limit of Galegama, the village limit of Kongollewa, the village limit of Lolugaswewa, the village limit of Alut Hammillewa ; on the west by the village limit of Alut Hammillewa, the village limit of Galkadawela, the village limit of Kadawatgama.

NOTE.—The following lots lying within the above boundaries are excluded from this notice, and their aggregate acreage of 18 acres 2 roods and 11 perches is not included in the acreage of 1,037 acres 1 rood and 28 perches given above :—

Preliminary plan 618.

Lot.	Name of Land.	Extent, A. R. P.	Lot.	Name of Land.	Extent, A. R. P.
1A	Akkarabima	.. 6 0 17	8	Puranawatta 1 1 20
1B	Do. 1 0 8	9	Puranawela 8 3 18
1C	Puranawela 0 0 34			18 2 11
1D	Do. 0 2 1			
1E	Do. 0 1 33			

[For Diagram see page 349.]

Anuradhapura Notice No. 5,832.

Notice under "The Waste Lands Ordinances of 1897, 1899, 1900, and 1903."

TAKE notice that unless within three months from April 28, 1916, the persons, if any, who claim any interest in the lands hereinafter mentioned or in any one or more of such lands or to some interest therein make claim in person or in writing to the said lands or any of them or to some interest therein to T. G. Willett, Esq., Special Officer appointed under section 28 of "The Waste Lands Ordinances of 1897, 1899, 1900, and 1903," at his office at Fort, Colombo :

Such Special Officer, in pursuance of the powers vested in him by the said Ordinances, will declare by writing under his hand that the said lands, or such of them as to which no claim has been made, are the property of the Crown.

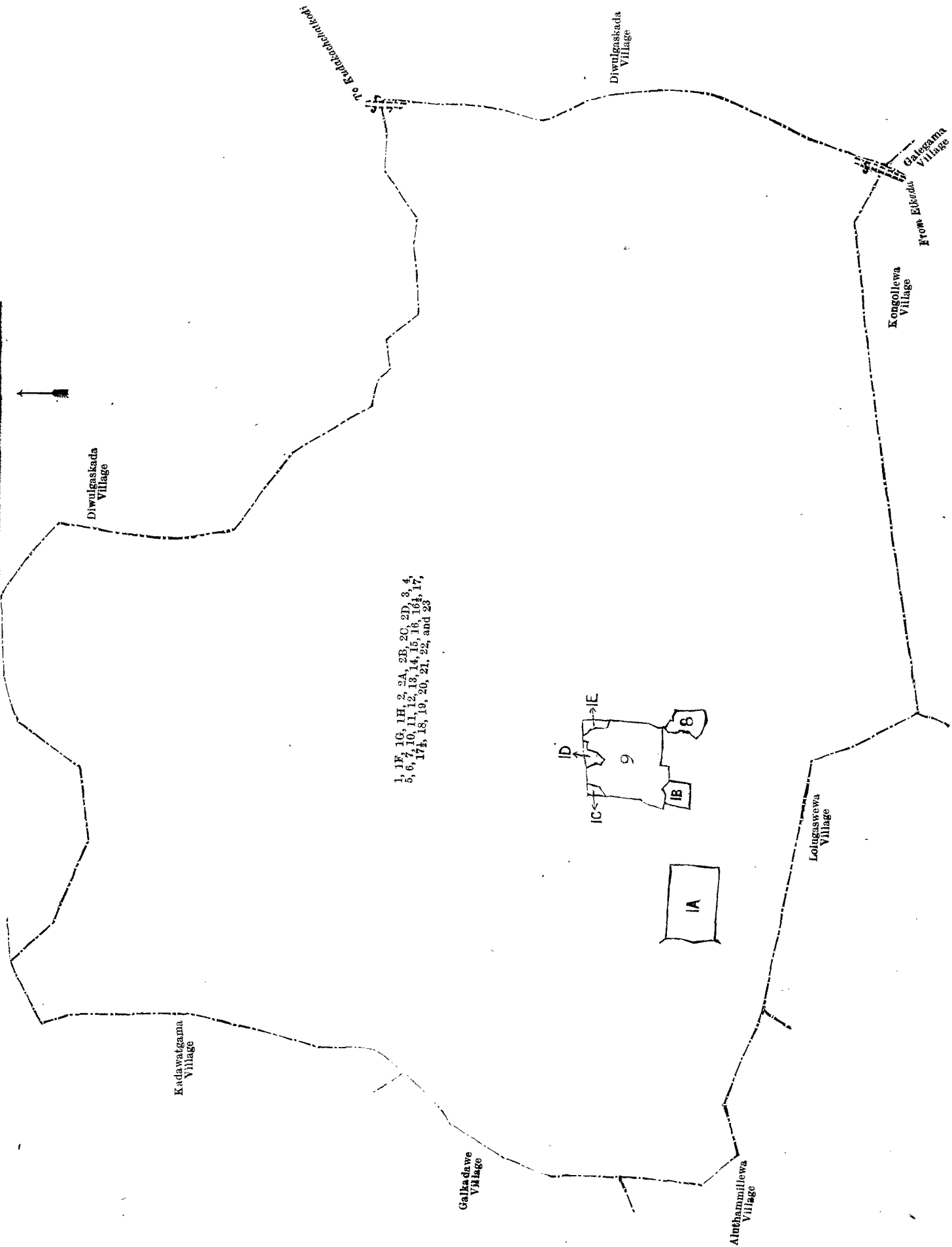
T. G. WILLETT,
Special Officer.

Description of the Lands referred to.

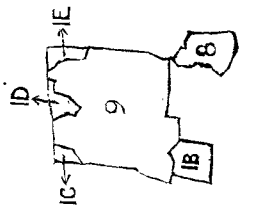
The following lots situated in the village of Unagaswewa, in the Kandu tulana of the Kadawat korale of the Nuwaragam palata, in the North-Central Province, as described in the annexed diagram :—

Preliminary plan 572.

Lot.	Name of Land.	Extent, A. R. P.	Lot.	Name of Land.	Extent, A. R. P.
1	Mahalanduyaya 921 2 38	6	Unagaswewa (tank and bund)	.. 39 1 34
1A	Do. (chena reserve)	.. 100 3 30	9	Unagaswewatisbamba	.. 1 2 18
1B	Do. (path reservation)	.. 2 1 25	11	Do. 0 2 27
1C	Do. (reservation for	.. 0 0 9	13	Cemetery 0 3 37
	cemetery)	.. 2 2 30	14	Unagaswewamukalana	.. 2 1 17
1D	Do. (bund reservation)	.. 0 2 25	15	Cart track 2 0 15
1J	Do. (tisbamba)	.. 0 1 9	16	Footpath 0 0 36
1L	Do. (bund reservation)	.. 541 3 14	17	Do. 0 0 35
2	Mahamukalana 1 3 28	18	Kongaha-ela 1 0 15
5	Reservation for tank and bund	.. 1 3 28	19	Ehatugaha-ela 0 1 28



1, 1F, 1G, 1H, 2, 2A, 2B, 2C, 2D, 3, 4,
 5, 6, 7, 10, 11, 12, 13, 14, 15, 16, 16A, 17,
 17A, 18, 19, 20, 21, 22, and 23



Surveyor-General's Office,
 Colombo, January 17, 1916.

Scale of 16 Chains to an Inch.
 Anuradhapura S. O. 16—1916.

G. K. THORNHILL,
 for Surveyor-General.

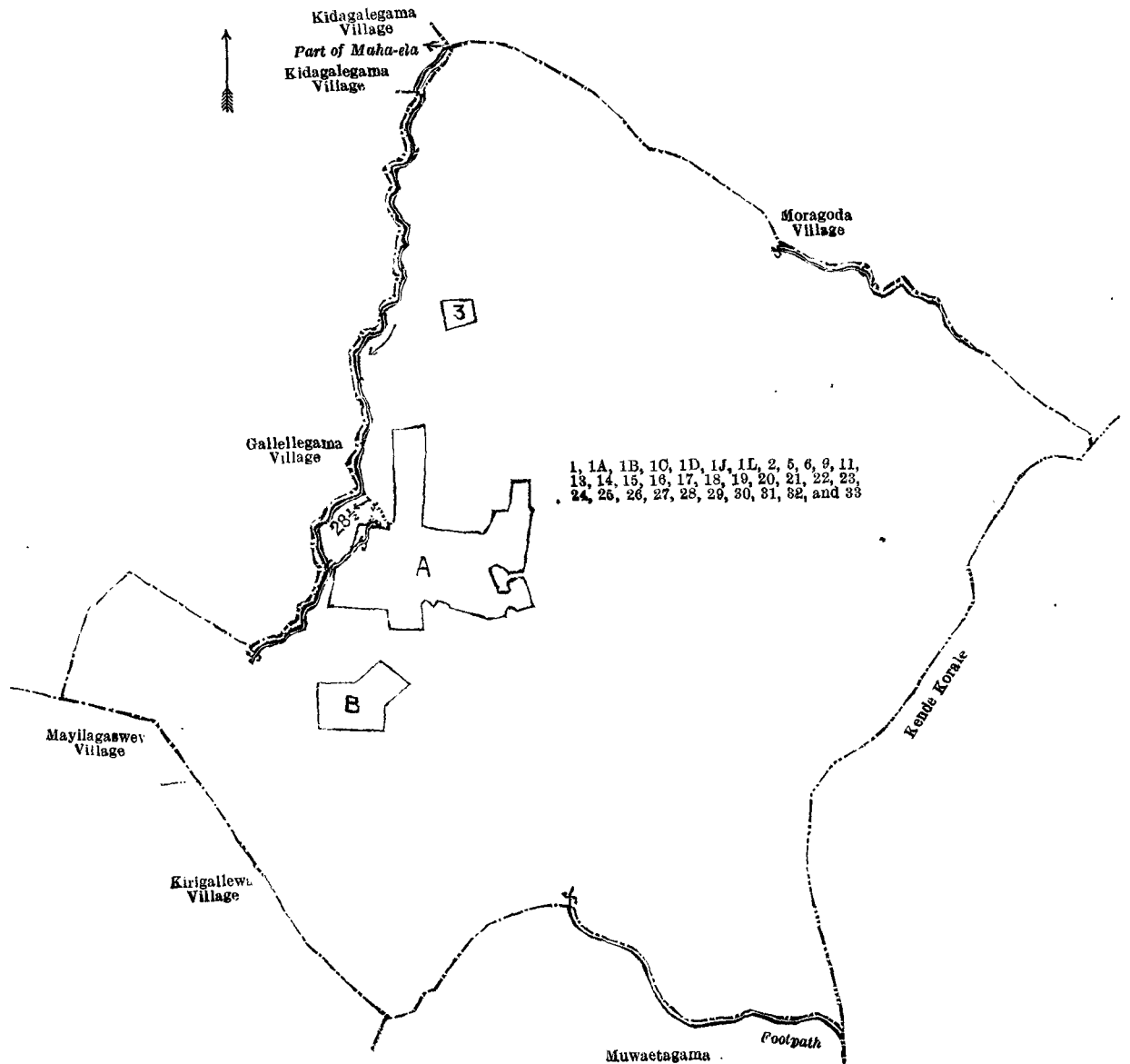
Lot.	Name of Land.	Extent, A. R. P.	Lot.	Name of Land.	Extent, A. R. P.
20	Tammannewekanda (palu tank and bund)	4 2 9	27	Wan-ela	0 1
21	Galwetiyevela	1 0 11	28	Maha-ela	5 0
22	Mudun-ela	1 1 34	29	Kudawewe-ela	0 1 3
23	Bogaha-ela	1 3 1	30	Kapirikkadawalawekanda (palu tank and bund)	2 0 1
24	Karuwalagaswekanda (palu tank and bund)	0 2 39	31	Kapirikkadawala-ela	0 1
25	Cart track	2 1 9	32	Nugagaha-ela	0 1 1
26	Galunagaswekanda (palu tank and bund)	1 3 34	33	Kudawekanda (palu tank and bund)	1 1 0
				1,645 1 12	

and bounded as follows : on the north by the village limit of Moragoda ; on the east by the boundary of the Kende korale on the south by the village limit of Muwaetagama (a footpath), the village limit of Muwaetagama, the village limit of Kirigallewa, the village limit of Mayilagaswewa ; on the west by the village limit of Gallelegama, the village limit of Kidagalegama, part of Maha-ela, the village limit of Kidagalegama.

NOTE.—The following lots lying within the above boundaries are excluded from this notice, and their aggregate acreage of 81 acres 2 roods and 33 perches, is not included in the acreage of 1,645 acres 1 rood and 12 perches given above :—

Preliminary plan 572.

Lot.	Name of Land.	Extent, A. R. P.	Lot.	Name of Land.	Extent, A. R. P.
A 1I	Mahalanduyaya	3 0 18	B 1H	Mahalanduyaya (part of T. P. 224,978)	0 0 17
A 1K	Do.	2 0 7	B 12	Accarawala (do.)	4 1 8
A 4	Palugahalanda	9 3 29	B 12A	Do.	0 1 17
A 7	Puranawela	33 2 11	3	Panakkalanda	2 1 24
A 8	Palugahalanda	12 2 28	28½	Footpath	0 0 5
A 10	Puranawatta	3 2 19			81 2 33
B 1E	Mahalanduyaya	4 1 22			
B 1F	Do.	2 0 8			
B 1G	Do.	3 0 20			



Surveyor-General's Office,
Colombo, January 18, 1916.

Scale of 32 Chains to an Inch.

G. K. THORNHILL,
for Surveyor-General.

Anuradhapura S. O. 17—1916.

Colombo Notice No. 5,833.**Notice under "The Waste Lands Ordinances of 1897, 1899, 1900, and 1903."**

TAKE notice that unless within three months from April 28, 1916, the persons, if any, who claim any interest in the lands hereinafter mentioned or in any one or more of such lands appear before the Assistant Government Agent of the Colombo and Negombo Districts of the Western Province, at his office in Colombo, and make claim in person or in writing to the said lands or any of them or to some interest therein :

Such Assistant Government Agent, in pursuance of the powers in him vested by the said Ordinances, will declare by writing under his hand that the said lands, or such of them as to which no claim has been made, are the property of the Crown.

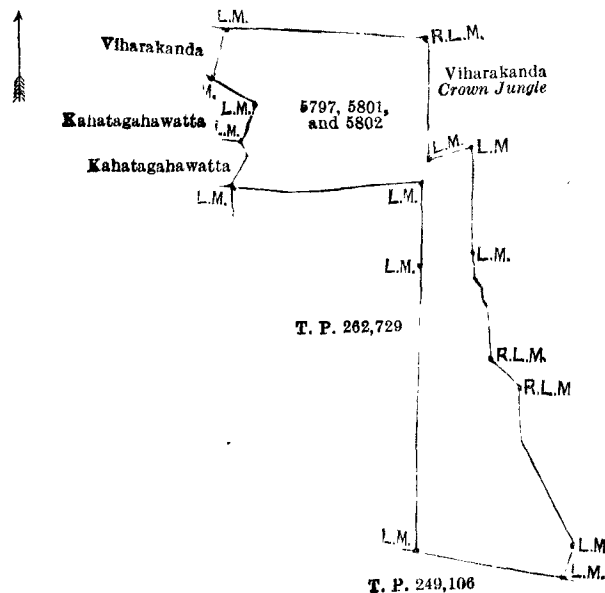
C. V. BRAYNE,
Assistant Government Agent.
Colombo and Negombo Districts.

Description of the Lands referred to.

The following lots situated in the village of Arukwatta, in Meda pattu of Hewagam korale, in the Colombo District of the Western Province, as described in the annexed diagram :—

Lot.	Name of Land.	Preliminary plan 15,580.			Extent, A. R. P.
5797	Viharekanda	1 0 13
5801	Kahatagahawatta	0 1 32
5802	Do.	1 1 16
					2 3 21

and bounded as follows : on the north and east by Viharekanda, Crown jungle ; on the south-west by land depicted in title plan No. 249,106 ; and on the west by land depicted in title plan No. 262,729, Kahatagahawatta claimed by Mundi-galage Jamis Appu of Arukwatta, Kahatagahawatta claimed by Kossinage Nikko Appu of Arukwatta, and Viharekanda claimed by Kabagamuwage Brampy Appu of Arukwatta.



Surveyor-General's Office,
Colombo, December 6, 1915.

Scale of 4 Chains to an Inch.

C. R. LUNDIE,
for Surveyor-General.

Puttalam Notice No. 5,834.**Notice under "The Waste Lands Ordinances of 1897, 1899, 1900, and 1903."**

TAKE notice that unless within three months from April 28, 1916, the persons, if any, who claim any interest in the lands hereinafter mentioned or in any one or more of such lands appear before the Assistant Government Agent of the Puttalam and Chilaw Districts of the North-Western Province, at his office in Puttalam, and make claim in person or in writing to the said lands or any of them or to some interest therein :

Such Assistant Government Agent, in pursuance of the powers in him vested by the said Ordinances, will declare by writing under his hand that the said lands, or such of them to which no claim has been made, are the property of the Crown.

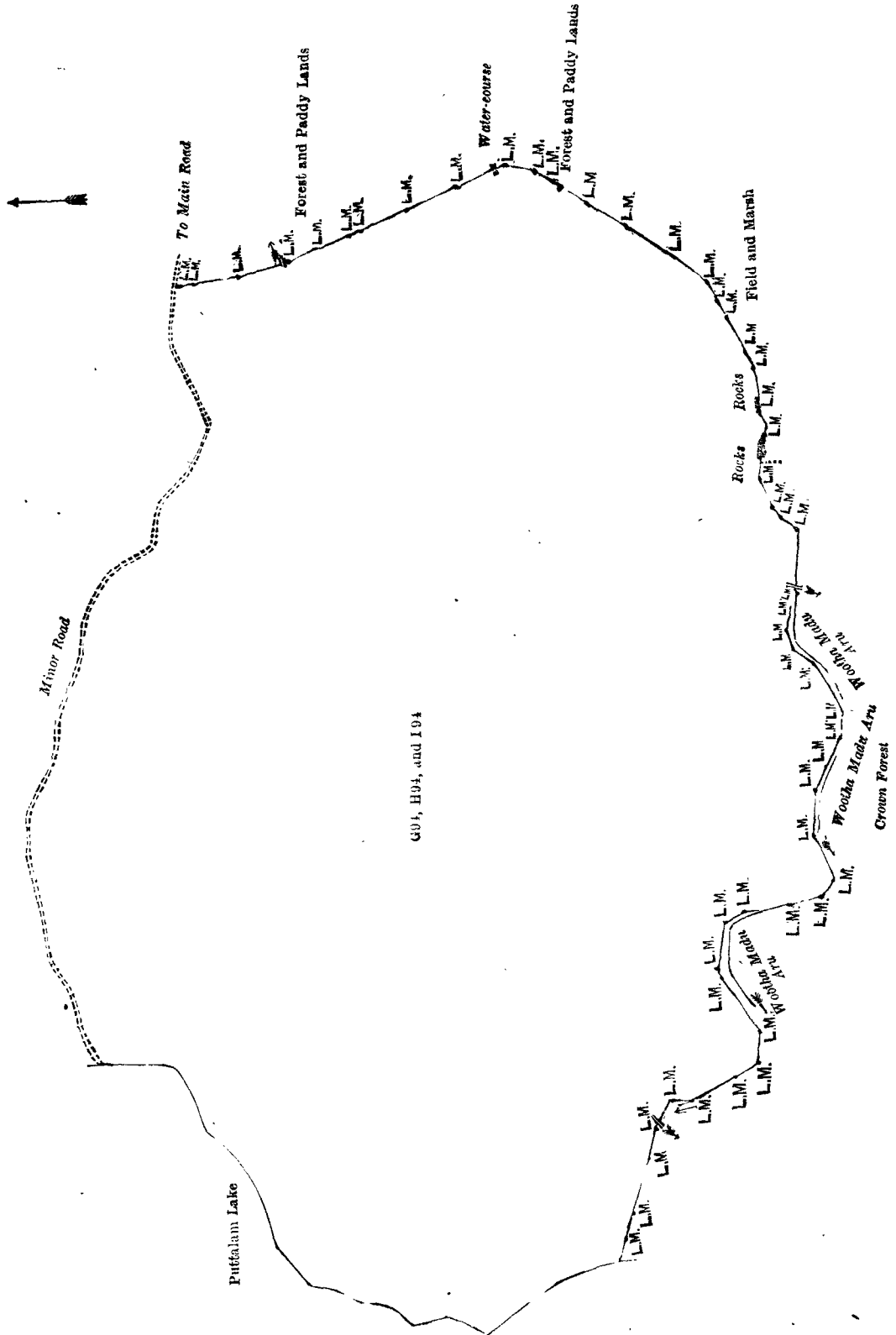
C. H. COLLINS,
Assistant Government Agent,
Puttalam and Chilaw Districts.

Description of the Lands referred to.

The following lots situated in the village Vellamundel, in the Ponparippu pattu of Kalpitiya division, Puttalam District of the North-Western Province, as described in the annexed diagram :—

Lot.	Name of Land.	Preliminary plan 4,410.			Extent, A. R. P.
G 94	Nagamottai	2,533 0 3
H 94	Do. (reservation along Puttalam lake and minor road)	53 0 27
I 94	Do. (reservation along minor road)	0 2 21
					2,586 3 11
					D 10

and bounded as follows : on the north by minor road ; on the east by forest and paddy lands claimed by Kadar Wappu Ahamadu, forest and paddy lands claimed by A. M. C. Casie Chetty and others, and field and marsh claimed by Uduma Lebbe Marikar Seynadeen Marikar and others ; on the south by field and marsh claimed by Uduma Lebbe Marikar Seynadeen Marikar and others, Crown forest, and Woothamadu-aru ; and on the west by the Puttalam lake.



Surveyor-General's Office,
Colombo, February 24, 1916.

Scale of 32 Chains to an Inch.

C. R. LUNDIE,
for Surveyor-General.