

Ceylon Government Gazette

Published by Authority.

No. 6,792 — FRIDAY, MAY 5, 1916.

PART I.—General: Minutes, Proclamations, Appointments, and General Government Notifications.

PART II.—Legal and Judicial.

PART III.—Provincial Administration.

PART IV.—Land Settlement.

PART V.—Mercantile, Marine, Municipal, Local, &c.

Separate paging is given to each Part, in order that it may be filed separately.

Part IV.—Land Settlement.

	PAGE		PAGE
Preliminary Notices	353	Final Orders	—

PRELIMINARY NOTICES.

Kurunegala Notice No. 5,835.

Notice under "The Waste Lands Ordinances of 1897, 1899, 1900, and 1903."

TAKE notice that unless within three months from May 5, 1916, the persons, if any, who claim any interest in the lands hereinafter mentioned or in any one or more of such lands make claim in person or in writing to the said lands or any of them or to some interest therein to J. M. Davies, Esq., Special Officer appointed under section 28 of "The Waste Lands Ordinances of 1897, 1899, 1900, and 1903," at his office at Fort, Colombo:

Such Special Officer, in pursuance of the powers vested in him by the said Ordinances, will declare by writing under his hand that the said lands, or such of them as to which no claim has been made, are the property of the Crown.

J. M. DAVIES,
Special Officer.

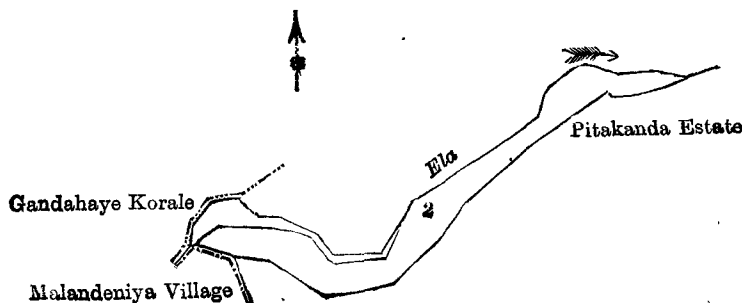
Description of the Lands referred to.

The following lots situated in the village of Pondawa, in the Gannawe korale of the Weudawili hatpattu of the Kurunegala District, in the North-Western Province, as described in the annexed diagrams:—

I.—Preliminary plan 1,524.

Lot.	Name of Land.	Extent, A. R. P.
2	Pitakandehena	0 2 39

and bounded as follows: on the north by an ela; on the east by the Pitakande estate claimed by North-Western Rubber Company; on the south by Pitakande estate claimed by the North-Western Rubber Company, the village limit of Malandeniya; on the west by the boundary of Gandahaye korale.



Scale of 4 Chains to an Inch.

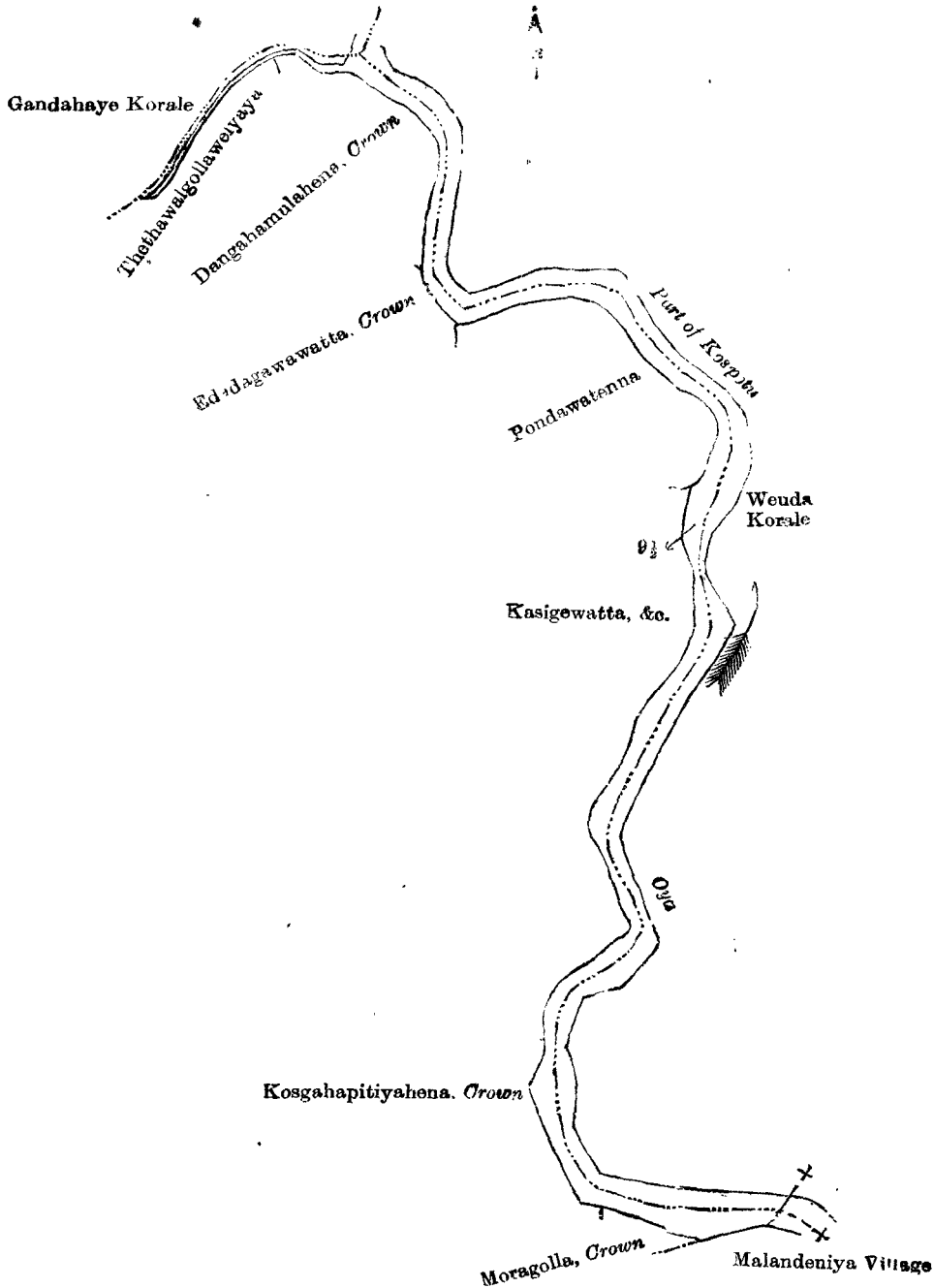
Surveyor-General's Office,
Colombo, February 13, 1914.

G. K. THORNHILL,
for Surveyor-General.

II.—Preliminary plan 1,524.

Lot.	Name of Land.	Extent, A. R. P.
9½	Part of Kospotu-oya (stream)	1 1 5

and bounded as follows : on the north by the boundary of Gandahaye korale ; on the east by the boundary of Weuda korale (part of Kospotu-oya) ; on the south by the village limit of Maladeniya, Moragolla claimed by the Crown ; on the west by Kosgahapitiyahena claimed by the Crown, Kasigewatta, &c., claimed by Muhandiram Albert Gunaratna and others, Pondawatenna sold by the Crown, Edadagawawatta claimed by the Crown, Dangahamulahena claimed by the Crown, Tethawalgollaweyaya claimed by Rankothpedidurayalage Aruma and others.



Surveyor-General's Office,
Colombo, February 13, 1914.

Scale of 4 Chains to an Inch.
Kurunegala S. O. 46—1916.

G. K. THORNHILL,
for Surveyor-General.

Anuradhapura Notice No. 5,836.

Notice under "The Waste Lands Ordinances of 1897, 1899, 1900, and 1903."

TAKE notice that unless within three months from May 5, 1916, the persons, if any, who claim any interest in the lands hereinafter mentioned or in any one or more of such lands make claim in person or in writing to the said lands or any of them or to some interest therein to T. G. Willett, Esq., Special Officer appointed under section 28 of "The Waste Lands Ordinances of 1897, 1899, 1900, and 1903," at his office at Fort, Colombo :

Such Special Officer, in pursuance of the powers vested in him by the said Ordinances, will declare by writing under his hand that the said lands, or such of them as to which no claim has been made, are the property of the Crown.

T. G. WILLETT,
Special Officer.

Description of the Lands referred to.

The following lots situated in the village of Ipologama, in the Kalegam tulana of the Wilachchiya korale of the Nuwaragam palata, in the North-Central Province, as described in the annexed diagram:—

Preliminary plan 683.

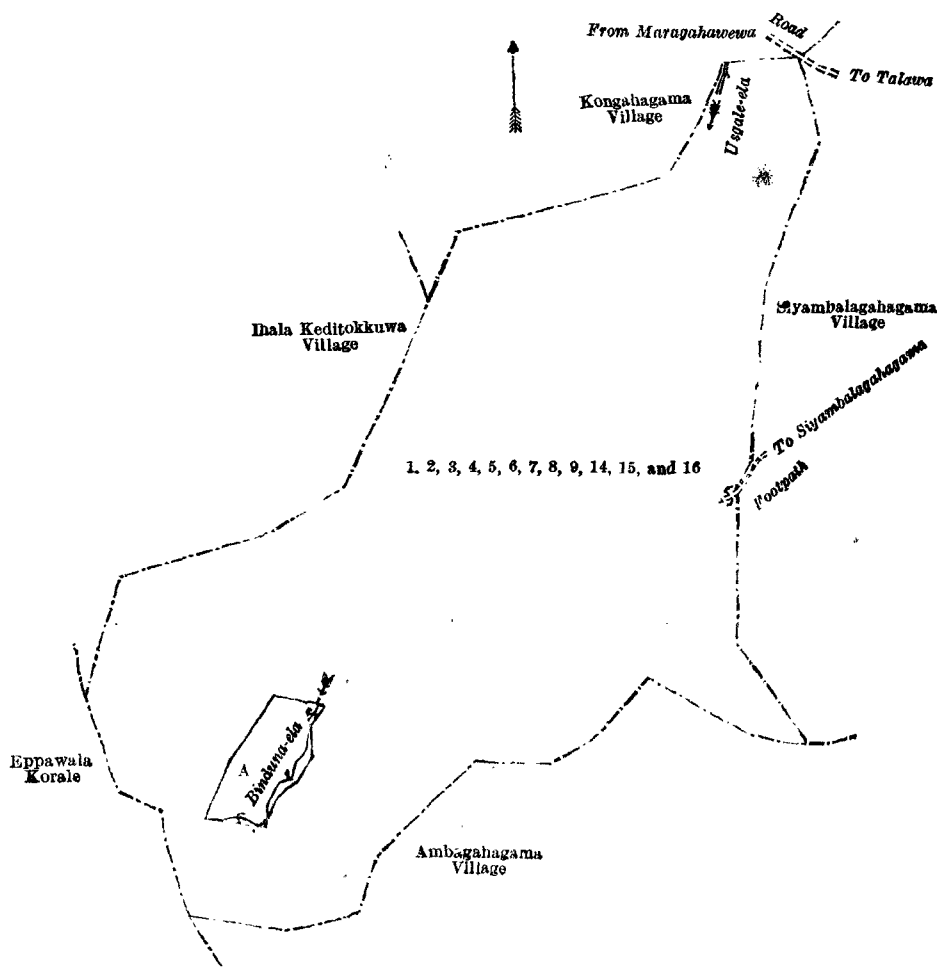
Lot.	Name of Land.	Extent, A. R. P.	Lot.	Name of Land.	Extent, A. R. P.
1 ..	Kapparagalayaya 124 2 24	8 ..	Binduna-ela (stream)	.. 0 0 24
2 ..	Wekandehena (reservation for tank bund) 0 1 34	9 ..	Bogahayaya 78 0 25
3 ..	Paluwewa (abandoned bund)	.. 0 1 3	14 ..	Wekandebima (reservation for tank bund) 0 0 33
4 ..	Usgale-ela (stream)	.. 0 1 23	15 ..	Paluwewa (abandoned tank and bund) 0 0 22
5 ..	Adipara (footpath)	.. 0 0 38	16 ..	Adipara (footpath)	.. 0 0 15
6 ..	Ipologamawewa (tank)	.. 8 0 16			
7 ..	Wekandebima (reservation for tank bund)	.. 1 2 29			
					214 2 6

and bounded as follows: on the north by the village limit of Kongahagama, the Usgale-ela, the village limit of Kongahagama; on the east by the road from Maragahawewa to Talawa, the village limit of Siyambalagahagama, a footpath to Siyambalagahagama, the village limit of Siyambalagahagama; on the south by the village limit of Ambagahagama; on the west by the boundary of the Eppawala korale, the village limit of Ihala Keditokkuwa, the village limit of Kongahagama.

NOTE.—The following lots lying within the above boundaries are excluded from this notice, and their aggregate acreage of 5 acres 2 roods and 10 perches is not included in the acreage of 214 acres 2 roods and 6 perches given above:—

Preliminary plan 683.

Lot.	Name of Land.	Extent, A. R. P.
A 10 ..	Bogahayaya 0 0 25
A 11 ..	Do. 0 0 28
A 12 ..	Ipologamawela 4 3 33
A 13 ..	Bogahayaya 0 1 4
		5 2 10



Anuradhapura Notice No. 5,837.

Notice under "The Waste Lands Ordinances of 1897, 1899, 1900, and 1903."

TAKE notice that unless within three months from May 5, 1916, the persons, if any, who claim any interest in the lands hereinafter mentioned or in any one or more of such lands or to some interest therein make claim in person or in writing to the said lands or any of them or to some interest therein to T. G. Willett, Esq., Special Officer appointed under section 28 of "The Waste Lands Ordinances of 1897, 1899, 1900, and 1903," at his office at Fort, Colombo:

Such Special Officer, in pursuance of the powers vested in him by the said Ordinances, will declare by writing under his hand that the said lands, or such of them as to which no claim has been made, are the property of the Crown.

T. G. WILLETT,
Special Officer.

Description of the Lands referred to.

The following lots situated in the village of Kanadara Diwulwewa, in the Alutkadawat tulana of the Kadawat korale of the Nuwaragam palata, in the North-Central Province, as described in the annexed diagrams:—

Preliminary plan 646.

Lot.	Name of Land.	Extent, A. R. P.	Lot.	Name of Land.	Extent, A. R. P.
2	Ulpathgamawewa (tank and bund)	17 2 21	12	Boradamanagahayaya	47 2 12
3	Ulpathgamahenyaya	209 2 22	12A	Bund reservation	2 2 4
3A	Bund reservation	3 2 35	12C	Ehetugahahena	32 0 23
4	Heennemukalana	173 0 2	13	Footpath	0 0 10
5	Ehatagahahena, Modakirillagahahena	316 0 20	14	Dambulu-ela (stream)	0 0 33
5A	Do.	34 1 24	15	Horow-ela (stream)	0 0 19
5B	Chena reservation	99 0 25	16	Footpath	0 1 15
5C	Kadawala-ela	0 0 23	17	Do.	0 0 29
5D	Minipittaniya (cemetery)	0 2 0	18	Minor road	2 1 37
5E	Reservation for approach road to cemetery	0 0 8	19	Ihalawewa (abandoned tank and bund)	0 2 10
5F	Bund reservation	1 1 17	20	Kadawala-ela (stream)	0 1 16
5G	Chena reservation	3 3 12	21	Heenne-ela (stream)	2 0 6
6	Do.	5 3 23	22	Ihalawewa (abandoned tank and bund)	0 1 1
6A	Wewismatta	1 2 38	23	Ulpathgama-ela (stream)	0 2 11
7	Kanadara Diwulwewa (tank and bund)	40 0 26	24	Footpath	0 0 5
10	Tisbamba	5 0 16	25	Do.	0 0 20
10A	Bund reservation	0 1 25			
					1,002 1 28

and bounded as follows: on the north by the village limit of Nekati Kongollewa; on the east by the village limit of Helembagaswewa, the road from Horowpatana to Madawachchiya, the village limit of Helembagaswewa, the village limit of Sangilikanadarawa; on the south by the village limit of Sangilikanadarawa, the village limit of Kongollewa; on the west by the village limit of Kongollewa, the village limit of Madawachchiya.

NOTE.—The following lots lying within the above boundaries are excluded from this notice, and their aggregate acreage of 36 acres 3 roods and 30 perches is not included in the acreage of 1,002 acres 1 rood and 28 perches given above:—

Preliminary plan 646.

Lot.	Name of Land.	Extent, A. R. P.	Lot.	Name of Land.	Extent, A. R. P.
1	Puranawela	4 0 4	A 12B	Accaraidama (T. P. 280,474)	9 0 16
11	Gangoda	0 1 23			
A 8	Puranawela	21 3 33			36 3 30
A 9	Gangoda	1 1 34			

(For Diagram see page 357.)

Anuradhapura Notice No. 5,838.

Notice under "The Waste Lands Ordinances of 1897, 1899, 1900, and 1903."

TAKE notice that unless within three months from May 5, 1916, the persons, if any, who claim any interest in the lands hereinafter mentioned or in any one or more of such lands or to some interest therein make claim in person or in writing to the said lands or any of them or to some interest therein to T. G. Willett, Esq., Special Officer appointed under section 28 of "The Waste Lands Ordinances of 1897, 1899, 1900, and 1903," at his office at Fort, Colombo:

Such Special Officer, in pursuance of the powers vested in him by the said Ordinances, will declare by writing under his hand that the said lands, or such of them as to which no claim has been made, are the property of the Crown.

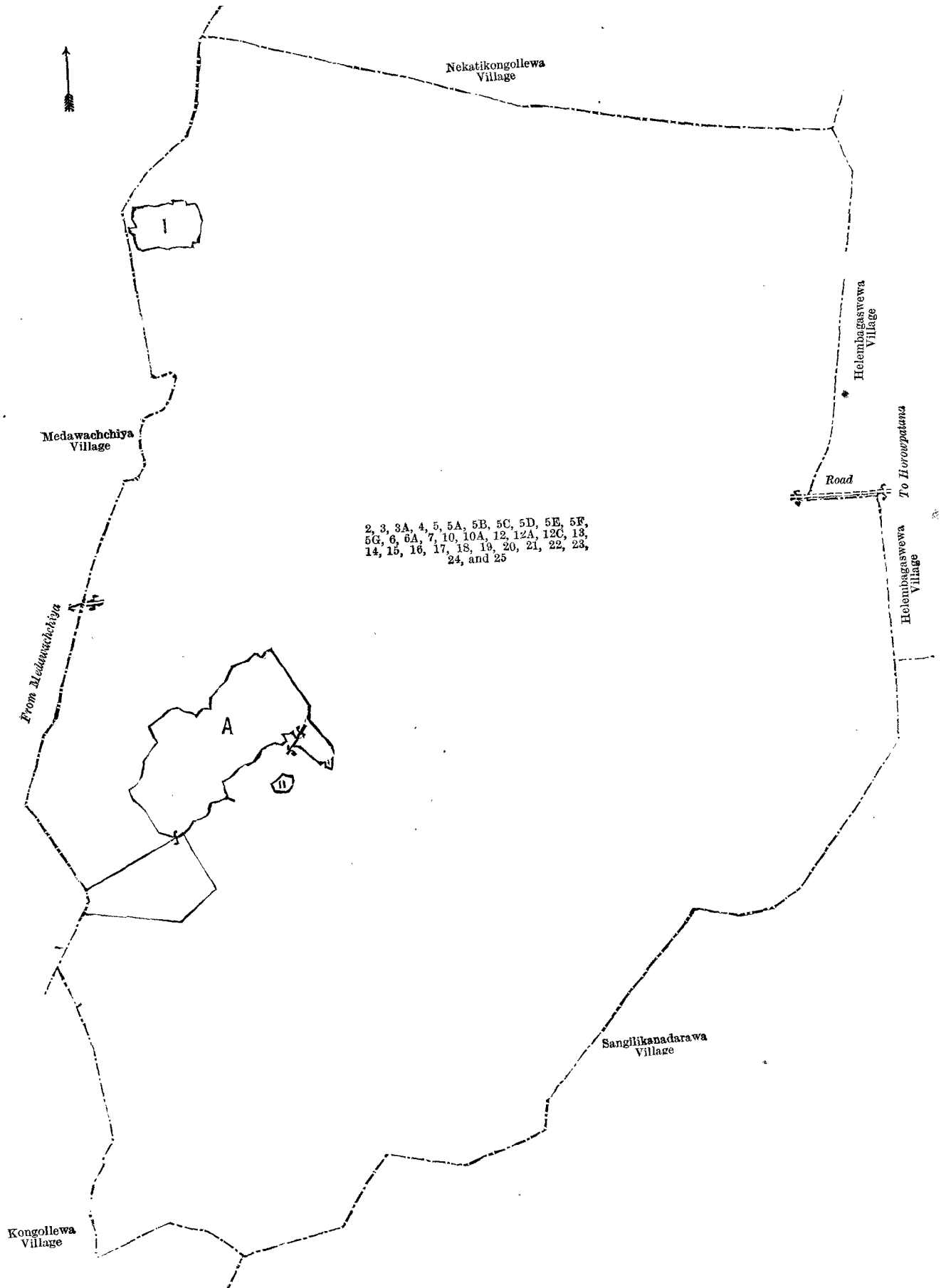
T. G. WILLETT,
Special Officer.

Description of the Lands referred to.

The following lots situated in the village of Munamalgahawewa, in the Pahala Kende tulana of the Kende korale of the Nuwaragam palata, in the North-Central Province, as described in the annexed diagram:—

Preliminary plan 582.

Lot.	Name of Land.	Extent, A. R. P.	Lot.	Name of Land.	Extent, A. R. P.
1	Weddakandemukalana	306 2 12	11	Footpath	0 0 12
2	Ihalawewa (tank and bund)	3 0 25	12	Ihalawewa-ela (stream)	0 0 22
3	Munamalgahawewahena	195 2 11	13	Theratiyagala-ela (stream)	0 2 36
3A	Bund reservation	1 1 3	14	Ulpath-ela (stream)	0 1 14
3B	Do.	2 0 8	15	Stream	0 1 1
4	Munamalgahawewa (tank and bund)	23 0 23	16	Hondahawalagala (rock)	4 1 9
5	Tisbamba	0 3 22	17	Palugahagodamukalana	2 3 34
5A	Do. (bund reservation)	0 1 32	18	Horow-ela (stream)	0 0 2
8	Ulpath-ela (stream)	2 2 27	19	Ela (stream)	0 0 7
9	Maha-ela (stream)	0 1 2			
10	Heen-ela (stream)	0 0 10			544 3 32



Surveyor-General's Office,
Colombo, January 25, 1916.

Scale of 16 Chains to an Inch.

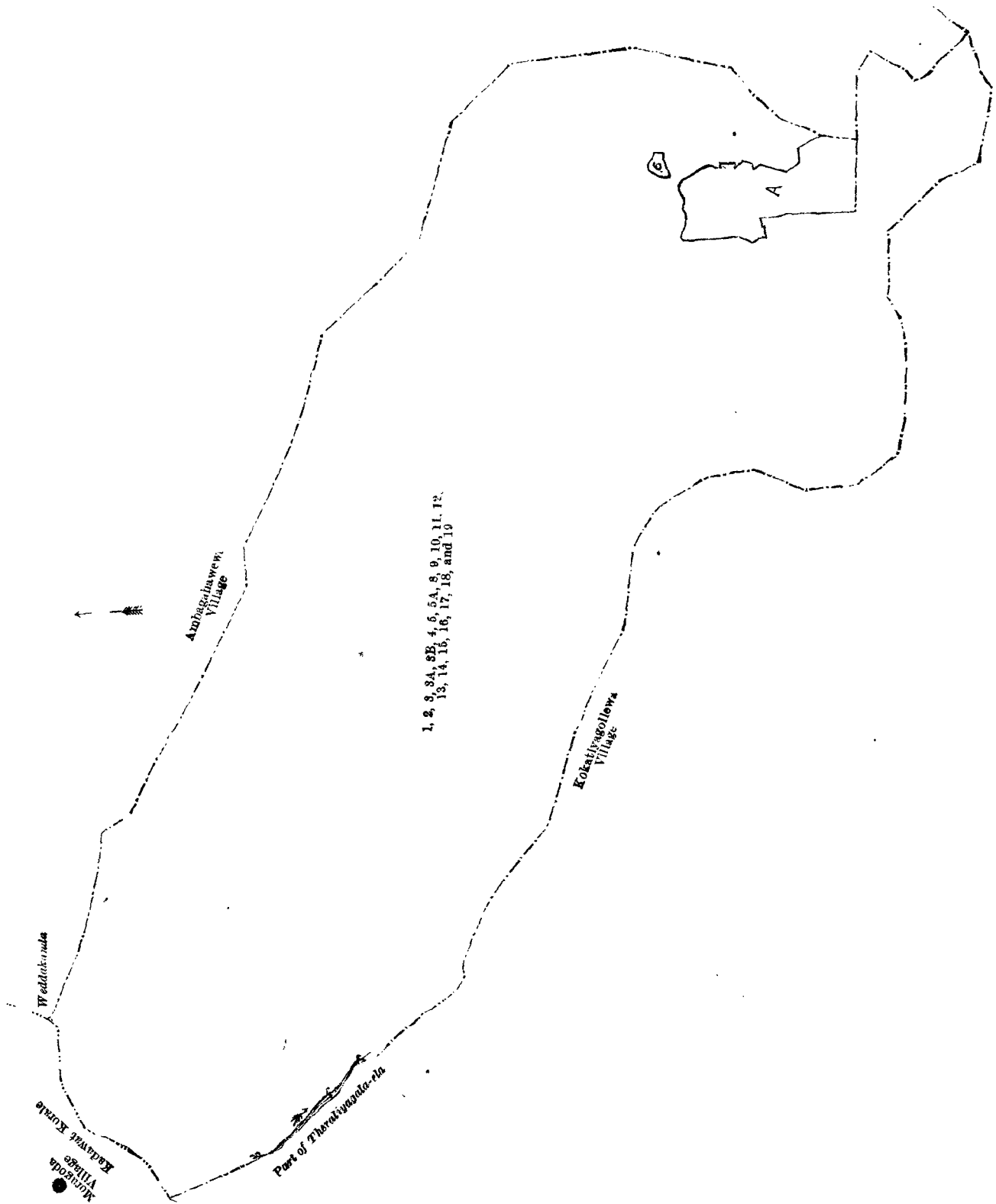
G. K. THORNHILL,
for Surveyor-General.

Anuradhapura S. O. 19—1916.

and bounded as follows : on the north by the boundary of the Kadawat korale (the village of Moragoda), the village limit of Ambagahawewa ; on the east by the village limit of Ambagahawewa ; on the south by the village limit of Koketiya-gollewa ; on the west by the village limit of Koketiya-gollewa, part of Theratiyagala-ela, the village limit of Koketiya-gollewa, the boundary of the Kadawat korale (the village limit of Moragoda).

NOTE.—The following lots lying within the above boundaries are excluded from this notice, and their aggregate acreage of 13 acres 3 roods and 2 perches is not included in the acreage of 544 acres 3 roods and 32 perches given above :—

Lot.	Name of Land.	Preliminary plan 582.	Extent, A. R. P.
A 3C ..	Akkaraidama	5 1 32
A 7 ..	Puranawela	8 0 3
6 ..	Gangoda	0 1 7
			13 3 2



Surveyor-General's Office,
Colombo, January 24, 1916.

Scale of 16 Chains to an Inch.
Anuradhapura S. O. 20—1916.

G. K. THORNHILL,
for Surveyor-General.

Anuradhapura Notice No. 5,839.

Notice under "The Waste Lands Ordinances of 1897, 1899, 1900, and 1903."

TAKE notice that unless within three months from May 5, 1916, the persons, if any, who claim any interest in the lands hereinafter mentioned or in any one or more of such lands or to some interest therein make claim in person or in writing to the said lands or any of them or to some interest therein to T. G. Willett, Esq., Special Officer appointed under section 28 of "The Waste Lands Ordinances of 1897, 1899, 1900, and 1903," at his office at Fort, Colombo :

Such Special Officer, in pursuance of the powers vested in him by the said Ordinances, will declare by writing under his hand that the said lands, or such of them as to which no claim has been made, are the property of the Crown.

T. G. WILLETT,
Special Officer.

Description of the Lands referred to.

The following lots situated in the village of Minhettigama, in the Kandu tulana of the Kadawat korale of the Nuwaragam palata, in the North-Central Province, as described in the annexed diagram :—

Preliminary plan 639.

Lot.	Name of Land.	Extent, A. R. P.	Lot.	Name of Land.	Extent, A. R. P.
1	Nugagahamukalana	26 1 10	8	Bund reservation	1 0 21
2	Buruthagahamukalana	77 3 23	9	Tisbamba	1 1 29
2A	Minipitiyamukalana (cemetery reservation)	0 1 0	11	Do.	0 0 20
2B	Minipitiyamukalana (path reservation for cemetery)	0 0 5	11A	Wekanda (bund reservation)	0 0 3
3	Kuritiyahena	314 2 2	12A	Kuritiyahena	0 0 26
3A	Do. (chena reservation)	174 0 18	18	Reservation for ela	0 2 17
3B	Wekandaidama (bund reservation)	0 3 19	22B	Ela reservation	0 0 4
3E	Kuritiyahena (ela reservation)	0 1 13	24	Footpath	1 1 1
3K	Kirigala (rock)	0 1 25	24½	Do.	1 0 5
3L	Adiparaidama (path reservation)	1 0 33	25	Van-ela (stream)	0 0 30
3M	Do. (do.)	0 3 27	26	Footpath	0 0 28
3N	Do. (do.)	0 1 16	27	Van-ela (stream)	0 1 4
3O	Kuritiyahena	238 3 30	28	Shuice-ela (stream)	0 1 34
3P	Do.	80 2 24	29	Stream	0 3 31
4	Moragaswewa (palu tank)	11 2 37	30	Footpath	0 3 26
6	Minhettigamawewa (tank)	72 3 3	31	Do.	0 1 20
7	Nagirikandemukalana	115 1 36	32	Do.	1 1 11
					1,127 0 31

and bounded as follows : on the north by the village limit of Etawiragollewa, the village limit of Etakada ; on the east by the village limit of Galenbindunuwewa ; on the south by the village limit of Sippewa ; on the west by the village limit of Mahadiwulwewa, the village limit of Etawiragollewa.

NOTE.—The following lots lying within the above boundaries are excluded from this notice, and their aggregate acreage of 98 acres 1 rood and 23 perches is not included in the acreage of 1,127 acres and 31 perches given above :—

Preliminary plan 639.

Lot.	Name of Land.	Extent, A. R. P.	Lot.	Name of Land.	Extent, A. R. P.
A 3C	Kuritiyahena (part of T. P. 157,325)	0 1 16	B 21½	Akkarawela (part of T. P. 244,708)	2 2 37
A 3J	Kuritiyahena	0 1 5	B 21¼	Do. (T. P. 280,489)	3 0 27
A 10	Gangoda (part of T. P. 157,325)	3 0 28	B 21½	Do. (part of T. P. 280,490)	0 2 8
A 12	Akkarawela (do.)	3 2 6	B 21¼	Do. (do.)	0 0 8
A 14	Puranawelalihawela (do.)	12 1 3	B 21½	Do. (T. P. 290,725)	4 3 17
A 15	Pahalawela (part T. P. 157,326)	13 3 3	B 21½	Nelugolla-accara (part of T. P. 294,045)	1 2 18
A 16	Akkarawela (do.)	8 2 5	B 21½	Watta-akkara	1 2 15
A 17	Palugahalanda	1 0 28	B 21¼	Diulgaha-akkara	2 0 17
A 19	Dambagahalanda	1 2 39	B 22	Akkarawela (T. P. 245,402 and part of T. P. 245,702)	3 0 27
A 20	Weherelanda	1 3 9	B 22A	Akkaraidama	0 0 7
A 20½	Akkare	2 2 20	B 23	Kongahayaya	1 2 21
A 20¾	Akkarawela	0 0 14	B 23½	Akkarawela	0 0 14
B 3F	Mailagaha-accara	1 0 21	3D	Galkanda-accara	4 0 38
B 3G	Palugaha-accara	0 3 28	5	Puranawela	1 3 26
B 3H	Kumbagaha-accara	2 0 5	13	Dambagahawatta	0 1 13
B 3I	Part of T. P. 245,702	0 1 4			98 1 23
B 21	Akkarawela (T. P. 244,708)	12 3 16			
B 21A	Do. (T. P. 280,490)	1 0 29			
B 21B	Do. (T. P. 280,491)	0 1 7			
B 21½	T. P. 290,726	2 1 4			

[For diagram see page 360.]

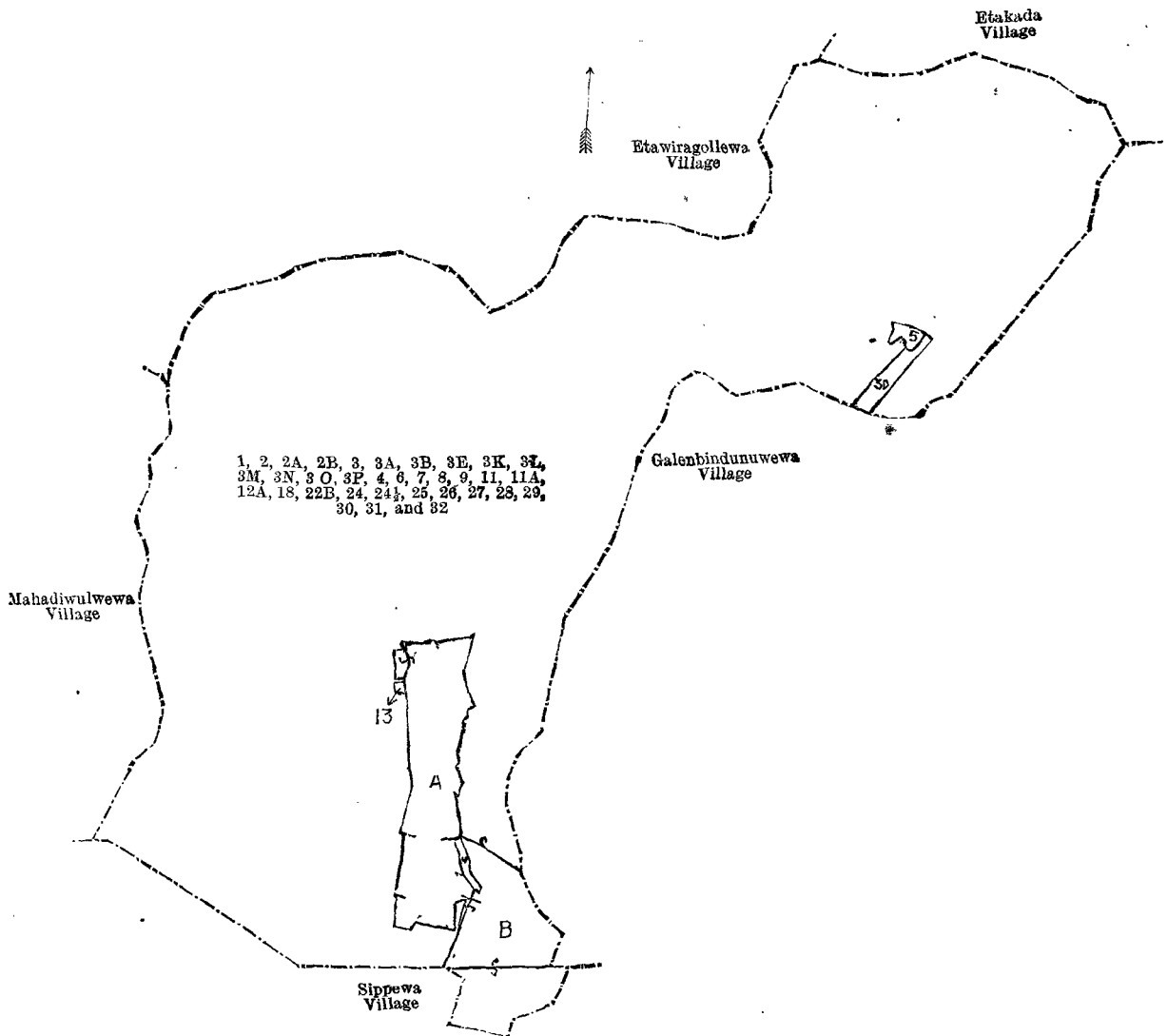
Anuradhapura Notice No. 5,840.

Notice under "The Waste Lands Ordinances of 1897, 1899, 1900, and 1903."

TAKE notice that unless within three months from May 5, 1916, the persons, if any, who claim any interest in the lands hereinafter mentioned or in any one or more of such lands or to some interest therein make claim in person or in writing to the said lands or any of them or to some interest therein to T. G. Willett, Esq., Special Officer appointed under section 28 of "The Waste Lands Ordinances of 1897, 1899, 1900, and 1903," at his office at Fort, Colombo :

Such Special Officer, in pursuance of the powers vested in him by the said Ordinances, will declare by writing under his hand that the said lands, or such of them as to which no claim has been made, are the property of the Crown.

T. G. WILLETT,
Special Officer.



Surveyor-General's Office,
Colombo, January 24, 1916.

Scale of 32 Chains to an Inch.

G. K. THORNHILL,
for Surveyor-General.

Anuradhapura S. O. 21—1916.

Description of the Lands referred to.

The following lots situated in the village of Etakada, in the Kandu tulana of the Kadawat korale of the Nuwaragam palata, in the North-Central Province, as described in the annexed diagrams:—

I.—Preliminary plan 627.

Lot.	Name of Land.	Extent, A. R. P.	Lot.	Name of Land.	Extent, A. R. P.
1	Etakadalandakele ..	637 2 27	30	Hewalayagawawewa (tank and bund)	5 3 20
1A	Do. (bund reservation)	1 1 2	31	Footpath ..	0 0 20
1T	Etakadalanda (bund reservation) ..	1 1 1	32	Do. ..	0 0 28
1U	Do. (chena reserve) ..	301 3 27	33	Minor road ..	6 0 33
2	Katukeliyawawewa (tank bund) ..	14 3 22	34	Footpath ..	0 1 8
3	Katugalkandamukalana ..	339 3 25	35	Do. ..	0 1 3
3A	Katukeliyawamukalana (cemetery)	1 0 3	35A	Do. ..	0 0 20
3B	Path reservation ..	0 0 10	37	Stream ..	0 1 24
4	Etakadawewa (tank and bund) ..	148 1 15	38	Cart track ..	3 3 24
5	Dispensary and premises ..	0 0 24	42	Kande-ela (stream)	0 3 36
24B	Etakadalanda ..	1 1 4	43	Etakada-ela ..	1 0 28
25A	Accarawela ..	9 2 8	44	Footpath ..	0 1 1
25D	Etakadalanda ..	0 2 22	45	Stream ..	1 3 31
26	Kuratiyawawewa (tank and bund) ..	17 0 18	46	Do. ..	1 2 7
27	Manaheennamukalana ..	28 2 20	47	Do. ..	0 0 23
28	Cemetery ..	1 1 12	48	Reservation for road ..	0 2 37
29	Moramukalana ..	614 0 21			
29A	Do. ..	27 2 6			
					2,170 3 10

and bounded as follows : on the north by the village limit of Galegama, the village limit of Pandiggama ; on the east by the village limit of Pandiggama, part of road to Kepitigollewa, the village limit of Hiralugama ; on the south by the village limit of Moragoda, the village limit of Galenbindunuwewa, the village limit of Minhettigama ; on the west by the village limit of Etawiragollewa, the village limit of Halikumbukgollewa.

NOTE.—The following lots lying within the above boundaries are excluded from this part of the notice, and their aggregate acreage of 316 acres 1 rood and 20 perches is not included in the acreage of 2,170 acres 3 roods and 10 perches given above :—

Preliminary plan 627.

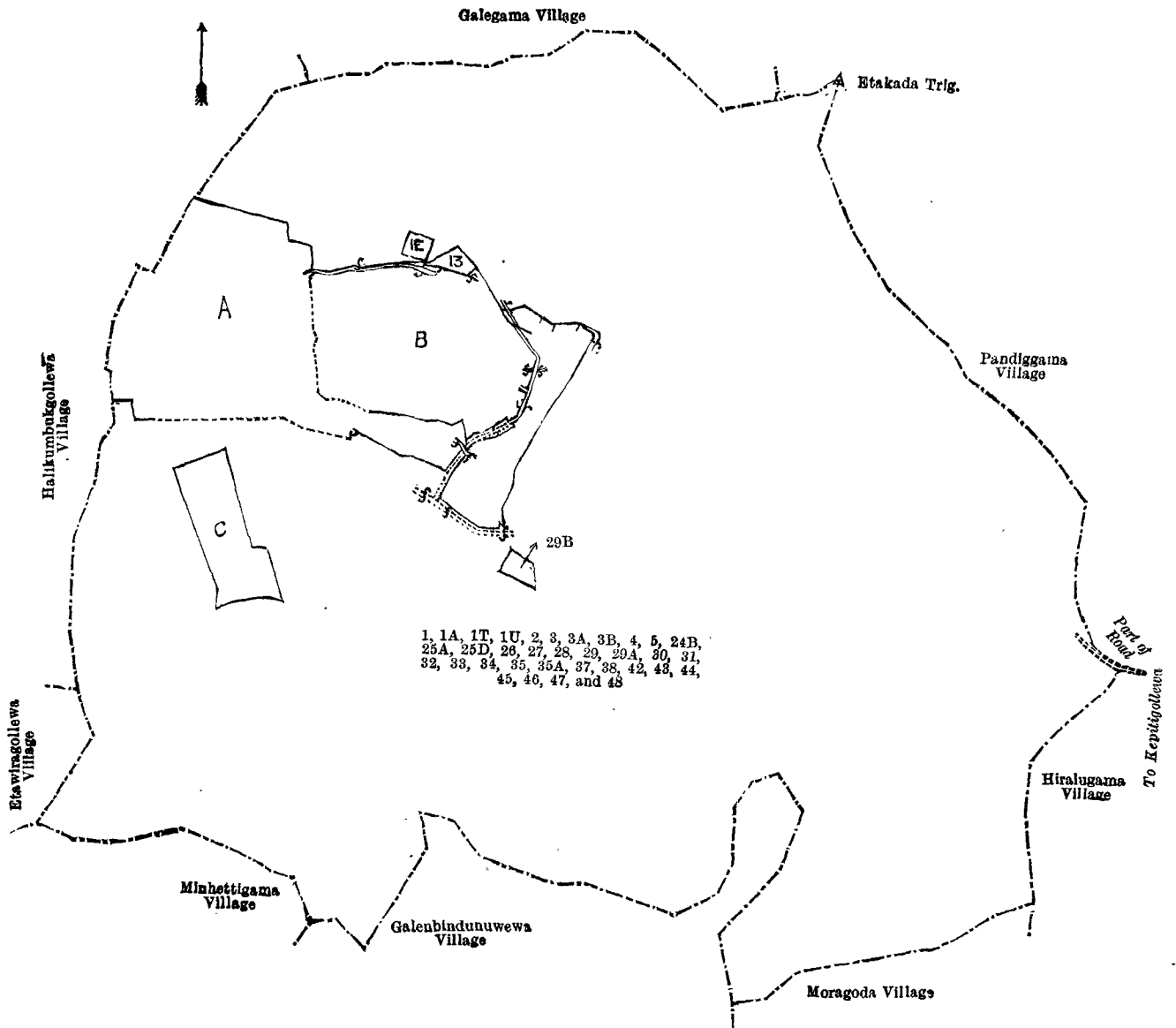
Lot.	Name of Land.	Extent, A. R. P.	Lot.	Name of Land.	Extent, A. R. P.
1E ..	Etakadalandaकेले	2 0 14	B 1D ..	Etakadalandaकेले	1 1 27
13 ..	Akkaaraidama ..	3 0 24	B 6 ..	Tank bund reservation	2 1 28
29B ..	Moramukalana ..	2 1 23	B 7 ..	Wekandeidama	0 0 23
A 1F ..	Etakadalandaकेले	2 0 21	B 7A ..	Parts of T. Ps. 240,783 and 238,986	0 0 29
A 1G ..	Do. ..	5 3 2	B 7B ..	Wekandeidama	0 1 25
A 1H ..	Etakadalandaकेले (parts of T. Ps. 241,749 and 277,195)	0 0 12	B 7C ..	Part of T. P. 146,463	0 0 3
A 1I ..	Etakadalandaकेले (part of T. P. 156,353)	0 0 6	B 8 ..	Wekandeidama	0 0 27
A 1J ..	Etakadalandaकेले (parts of T. Ps. 233,501 and 233,857)	0 3 7	B 9 ..	Pansala (temple and premises)	3 1 6
A 1K ..	Etakadalandaकेले	0 0 7	B 10A ..	Akkaaraidama ..	0 0 32
A 1L ..	Etakadalandaकेले (parts of T. Ps. 254,504 and 257,167)	0 3 28	B 10 ..	Tisbamba ..	4 1 25
A 1M ..	Etakadalandaकेले	0 0 8	B 11 ..	Cattle shed (part of Gangoda)	0 0 6
A 1N ..	Etakadalanda (part of T. Ps. 254,503 and 254,502)	0 0 38	B 12 ..	Akkaaraidama ..	0 3 25
A 14A ..	Accarawela (parts of T. Ps. 156,353, 182,655, and 156,352)	0 3 9	B 12A ..	Kadurugahawatta	0 2 8
A 14B ..	Accarawela (part of T. P. 233,857)	0 0 17	B 14 ..	Puranawela ..	85 0 10
A 22 ..	Etakadalanda (stream reservation)	12 1 21	B 14C ..	Accarawela (part of T. P. 233,985)	0 0 2
A 23 ..	Accarawela (parts of T. Ps. 241,749, 277,195, 156,353, 156,352, &c.)	101 2 27	B 15 ..	Gangoda ..	3 2 13
A 23A ..	Accarawela ..	0 0 19	B 16 ..	Do. ..	3 3 26
A 23B ..	Do. ..	1 0 30	B 16A ..	Reservation for road	0 0 35
A 23C ..	Do. ..	0 1 26	B 16B ..	Parts of T. Ps. 146,463, 146,462, 239,247, 239,248, &c.	2 3 18
A 23D ..	Do. ..	0 0 10	B 17 ..	Parts of T. Ps. 187,754 and 238,985	1 1 31
A 23E ..	Do. ..	0 2 0	B 17A ..	Part of Puranawela	0 0 2
A 23F ..	Do. (reservation for old road)	0 0 30	B 17B ..	Do. ..	0 0 10
A 23G ..	Do. (do. do.)	0 2 5	B 17C ..	Reservation for road	0 0 34
A 23H ..	Do. (old road)	0 1 16	B 18 ..	Accarawela (part of T. P. 187,754)	2 3 27
A 23I ..	Do. (reservation for old road)	0 0 28	B 18A ..	Do. (part of Puranawela)	0 0 15
A 23J ..	Pinkumbura ..	4 2 37	B 18B ..	Do. ..	0 0 14
A 23K ..	Accarawela (reservation for stream)	0 3 0	B 18C ..	Do. ..	0 0 8
A 23L ..	Accarawela (stream)	0 1 20	B 19 ..	Do. (part of 240,783)	5 1 9
A 23M ..	Do. (reservation for ela)	0 0 30	B 19A ..	Do. (reservation for road)	0 0 13
A 23N ..	Do. (do. do.)	0 1 0	B 19B ..	Do. ..	0 1 30
A 23O ..	Meegahakumbura (do. do.)	2 2 25	B 19C ..	Do. (reservation for road)	0 0 10
A 23P ..	Accarawela (do. do.)	0 0 16	B 20 ..	Wewellattewelene (stream reservation)	10 0 38
A 23Q ..	Do. (do. do.)	1 0 16	B 21 ..	Etakadalanda ..	0 3 32
A 23R ..	Do. (do. do.)	0 3 26	B 48A ..	Reservation for road	0 0 3
A 23S ..	Do. (do. do.)	1 2 22	B 40 ..	Horrow-ela (stream)	0 1 10
A 23½ ..	Do. (part of T. P. 156,354)	0 0 20	B 48B ..	Reservation for road (part of T. P. 187,754)	0 0 7
A 24 ..	Etakadalanda ..	1 2 35	B 41 ..	Stream ..	0 0 12
A 24A ..	Part of T. P. 254,503	0 3 24	C 1 O ..	Etakadalanda (part of T.P.233,388)	0 2 5
A 24C ..	Part of T. P. 156,354	0 0 5	C 1P ..	Do. (do. do.)	0 0 5
A 37A ..	Part of T. P. 156,353	0 0 6	C 1Q ..	Do. ..	1 1 16
A 39A ..	Stream ..	0 0 6	C 1R ..	Do. ..	3 1 9
A 39 ..	Do. ..	1 3 15	C 1S ..	Do. ..	3 0 19
B 1B ..	Etakadalandaकेले	1 1 12	C 25 ..	Accarawela (part of T. P. 233,388)	18 0 30
B 1C ..	Do. ..	1 3 35	C 25B ..	Do. ..	0 2 36
			C 25C ..	Etakadalanda ..	0 0 9
					316 1 20

[For diagram see page 362.]

II.—Preliminary plan 627.

Lot.	Name of Land.	Extent, A. R. P.
6 ..	Tank, bund reservation	2 1 28
8 ..	Open land ..	0 0 27
10 ..	Tisbamba ..	4 1 25
		7 0 0

and bounded as follows : on the north by Etakadalandaकेले claimed by the Crown, a road, Etakadalandaकेले claimed by the Crown, Etakada Fansala claimed by Silawansa Unnanse, Etakadalandaकेले claimed by the Crown, Etakadawewa (tank and bund) claimed by the Crown ; on the east by Etakadawewa (tank and bund) claimed by the Crown ; on the south by Etakadalandaकेले claimed by the Crown, Wewillattawehena claimed by Mudalihami Vel-Vidane, open land claimed by the Crown, open land (private), part of T. P. 146,463, T. P. 146,463, Gangoda (private), cart track belonging

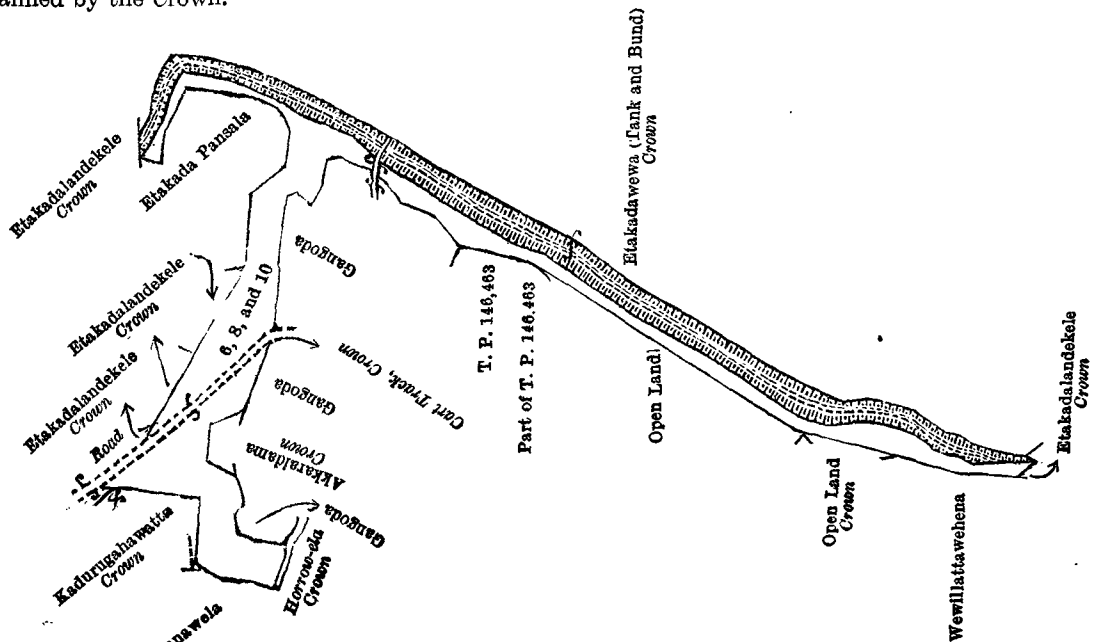


Surveyor-General's Office,
Colombo, January 24, 1916.

Scale of 32 Chains to an Inch.

G. K. THORNHILL,
for Surveyor-General.

to the Crown, Gangoda claimed by Banda and others, Akkaraidama belonging to the Crown, Gangoda claimed by Banda and others, Horrow-ela belonging to the Crown; on the west by Puranawela claimed by the villagers of Etakada, Kadurugahawatta claimed by the Crown.



Surveyor-General's Office,
Colombo, January 24, 1916.

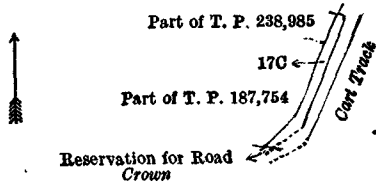
Scale of 8 Chains to an Inch.

G. K. THORNHILL,
for Surveyor-General.

III.—Preliminary plan 627.

Lot.	Name of Land.	Extent, A. R. P.
17C ..	Reservation for road	0 0 34

and bounded as follows : on the north and east by a cart track ; on the south by a cart track, reservation for road claimed by the Crown ; on the west by a part of T. P. 187,754, part of T. P. 238,985.



Surveyor-General's Office,
Colombo, January 24, 1916.

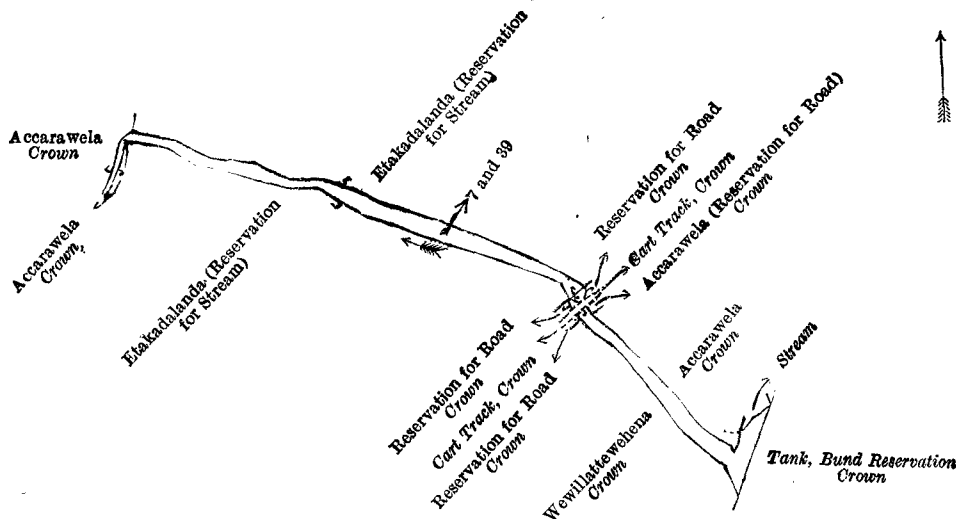
Scale of 8 Chains to an Inch.

G. K. THORNHILL,
for Surveyor-General.

IV.—Preliminary plan 627.

Lot.	Name of Land.	Extent, A. R. P.
7 ..	Open land	0 0 23
39 ..	Stream	1 3 15
		1 3 38

and bounded as follows : on the north by Etakadalanda (reservation for stream) claimed by Punchirala Korala and others, reservation for road claimed by the Crown, cart track claimed by the Crown, Accarawela (reservation for road) claimed by the Crown, Accarawela claimed by the Crown, a stream (private) ; on the east by a tank, bund reservation claimed by the Crown, reservation for road claimed by the Crown, reservation for road claimed by the Crown, a cart track belonging to the Crown, reservation for road claimed by the Crown, Etakadalanda (reservation for stream) claimed by Punchirala Korala and others, Accarawela claimed by the Crown ; on the west by Accarawela claimed by the Crown.



Surveyor-General's Office,
Colombo, January 24, 1916.

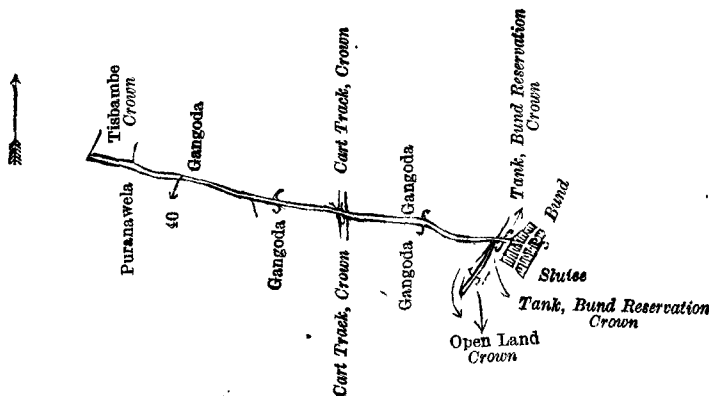
Scale of 8 Chains to an Inch.

G. K. THORNHILL,
for Surveyor-General.

V.—Preliminary plan 627.

Lot.	Name of Land.	Extent, A. R. P.
40 ..	Horrow-ela (stream)	0 1 10

and bounded as follows : on the north by Tishamba claimed by the Crown, Gangoda claimed by Banda and others, a cart track belonging to the Crown, Gangoda (private), tank, bund reservation claimed by the Crown ; on the east by a bund (sluice) ; on the south by tank, bund reservation claimed by the Crown, open land belonging to the Crown, Gangoda (private), a cart track belonging to the Crown, Gangoda claimed by Banda and others, Puranawela claimed by the villagers of Etakada ; on the west by Puranawela claimed by the villagers of Etakada.



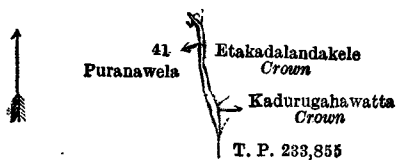
Surveyor-General's Office,
Colombo, January 24, 1916.

Scale of 8 Chains to an Inch.

G. K. THORNHILL,
for Surveyor-General.

Lot.	Name of Land.	VI.—Preliminary plan 627.	Extent, A. R. P.
41 .. Stream	0 0 12

and bounded as follows : on the north by Puranawela (private) ; on the east by Etakadalandakele claimed by the Crown. Kadurugahawatta claimed by the Crown ; on the south by T. P. 233,855 ; on the west by Puranawela (private).



Surveyor-General's Office,
Colombo, January 24, 1916.

Scale of 8 Chains to an Inch.
Anuradhapura S. O. 22—1916.

G. K. THORNHILL,
for Surveyor-General.

Uva Notice No. 5,841.

Notice under "The Waste Lands Ordinances of 1897, 1899, 1900, and 1903."

TAKE notice that unless within three months from May 5, 1916, the persons, if any, who claim any interest in the lands hereinafter mentioned or in any one or more of such lands appear before the Government Agent of the Province of Uva, and make claim to the said lands or any of them or to some interest therein :

Such Government Agent, in pursuance of the powers in him vested by Ordinance No. 1 of 1897, will declare by writing under his hand that the said lands, or such of them to which no claim has been made, are the property of the Crown

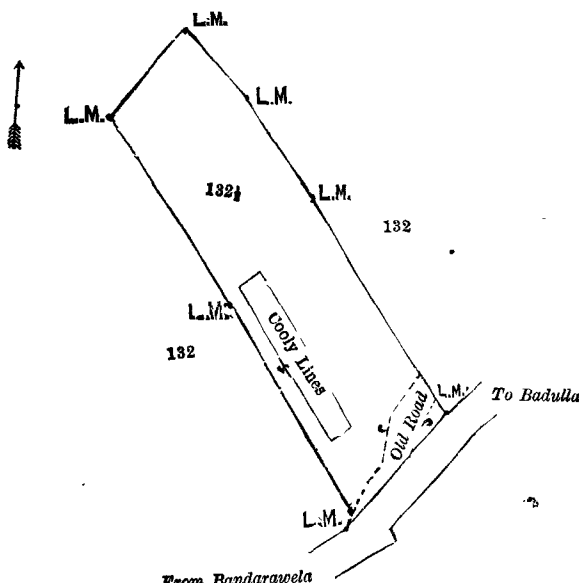
F. BARTLETT,
Government Agent.

Description of the Lands referred to.

The following lots situated in the village of Halpe, of the Kumbalwela korale of the Yatikinda division, in the Province of Uva, as described in the annexed diagrams :—

Lot.	Name of Land.	I.—Block survey preliminary plan 36.	Extent, A. R. P.
132½ .. Badalagekumburewatta	0 2 15.50

and bounded as follows : on the north, east, and west by lot 132 in block survey preliminary plan 36 ; and on the south by the road from Bandarawela to Badulla.



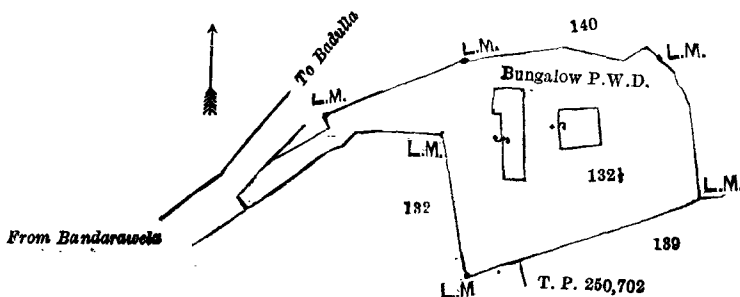
Surveyor-General's Office,
Colombo, December 6, 1915.

Scale of 2 Chains to an Inch.

G. K. THORNHILL,
for Surveyor-General.

Lot.	Name of Land.	II.—Block survey preliminary plan 36.	Extent, A. R. P.
132½ .. Godapitawatta	0 2 12

and bounded as follows : on the north and east by lot 140 in block survey preliminary plan 36 ; on the south by lot 139 in block survey preliminary plan 36 (land depicted in title plan 250,702), lot 132 ; and on the west by lot 132 in block survey preliminary plan 36 and the road from Bandarawela to Badulla,



Surveyor-General's Office,
Colombo, December 6, 1915.

Scale of 2 Chains to an Inch.

G. K. THORNHILL,
for Surveyor-General.