

# Ceylon Government Gazette

Published by Authority.

No. 6,793 — FRIDAY, MAY 12, 1916.

PART I.—General: Minutes, Proclamations, Appointments, and General Government Notifications.

PART II.—Legal and Judicial.

PART III.—Provincial Administration.

PART IV.—Land Settlement.

PART V.—Mercantile, Marine, Municipal, Local, &c.

*Separate paging is given to each Part, in order that it may be filed separately.*

## Part IV. — Land Settlement.

	PAGE		PAGE
Preliminary Notices .. .. .	365	Final Orders .. .. .	377

### PRELIMINARY NOTICES.

#### Anuradhapura Notice No. 5,842.

##### Notice under "The Waste Lands Ordinances of 1897, 1899, 1900, and 1903."

TAKE notice that unless within three months from May 12, 1916, the persons, if any, who claim any interest in the lands hereinafter mentioned or in any one or more of such lands or to some interest therein make claim in person or in writing to the said lands or any of them or to some interest therein to T. G. Willett, Esq., Special Officer appointed under section 28 of "The Waste Lands Ordinances of 1897, 1899, 1900, and 1903," at his office at Fort, Colombo:

Such Special Officer, in pursuance of the powers vested in him by the said Ordinances, will declare by writing under his hand that the said lands, or such of them as to which no claim has been made, are the property of the Crown.

T. G. WILLETT,  
Special Officer.

#### *Description of the Lands referred to.*

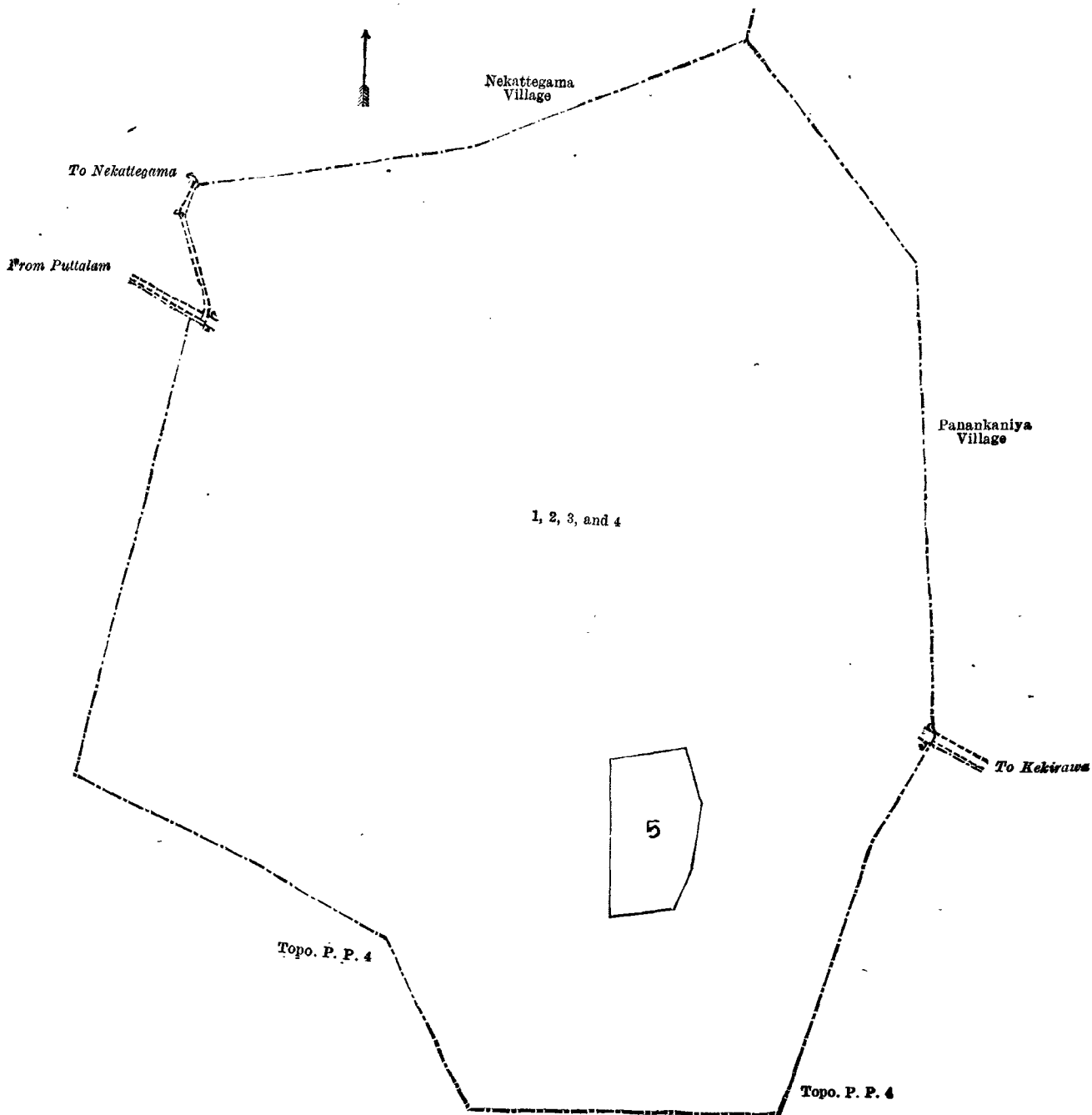
The following lots situated in the village of Narangaswewa, in the Pahala Kelegam tulana of the Wilachchiya korale of the Nuwaragam palata, in the North-Central Province, as described in the annexed diagram:—

		Preliminary plan 695.		Extent, A. R. P.		
Lot.	Name of Land.					
1	Pinpara (minor road)	..	..	..	1	2 15
2	Narangaswewamukalana	..	..	..	145	3 3
3	Narangaswewa (tank and bund)	..	..	..	10	2 0
4	Wekandebima (reservation for bund)	..	..	..	2	2 22
				160 2 0		

and bounded as follows: on the north by the village limit of Nekattegama, the village limit of Panankaniya; on the east by the village limit of Panankaniya, the road from Puttalam to Kekirawa, topo plan No. 4; on the south by topo plan No. 4; on the west by topo plan No. 4 (the road from Puttalam to Nekattegama), the road from Puttalam to Nekattegama.

NOTE.—The following lot lying within the above boundaries is excluded from this notice, and its acreage of 3 acres 1 rood and 5 perches is not included in the acreage of 160 acres and 2 roods given above:—

		Preliminary plan 695.		Extent, A. R. P.		
Lot.	Name of Land.					
5	Puranawela	..	..	..	3	1 5



Surveyor-General's Office,  
Colombo, February 16, 1916.

Scale of 8 Chains to an Inch.

G. K. THORNHILL,  
for Surveyor-General.

Anuradhapura S. O. 23—1916.

**Anuradhapura Notice No. 5,843.**

**Notice under "The Waste Lands Ordinances of 1897, 1899, 1900, and 1903."**

TAKE notice that unless within three months from May 12, 1916, the persons, if any, who claim any interest in the lands hereinafter mentioned or in any one or more of such lands make claim in person or in writing to the said lands or any of them or to some interest therein to T. G. Willett, Esq., Special Officer appointed under section 28 of "The Waste Lands Ordinances of 1897, 1899, 1900, and 1903," at his office at Fort, Colombo :

Such Special Officer, in pursuance of the powers vested in him by the said Ordinances, will declare by writing under his hand that the said lands, or such of them as to which no claim has been made, are the property of the Crown.

T. G. WILLETT,  
Special Officer.

*Description of the Lands referred to.*

The following lots situated in the village of Acharigama, in the Ihala Kelegam tulana of the Wilachchiya korale of the Nuwaragam palata, in the North-Central Province, as described in the annexed diagram :—

Preliminary plan 678.

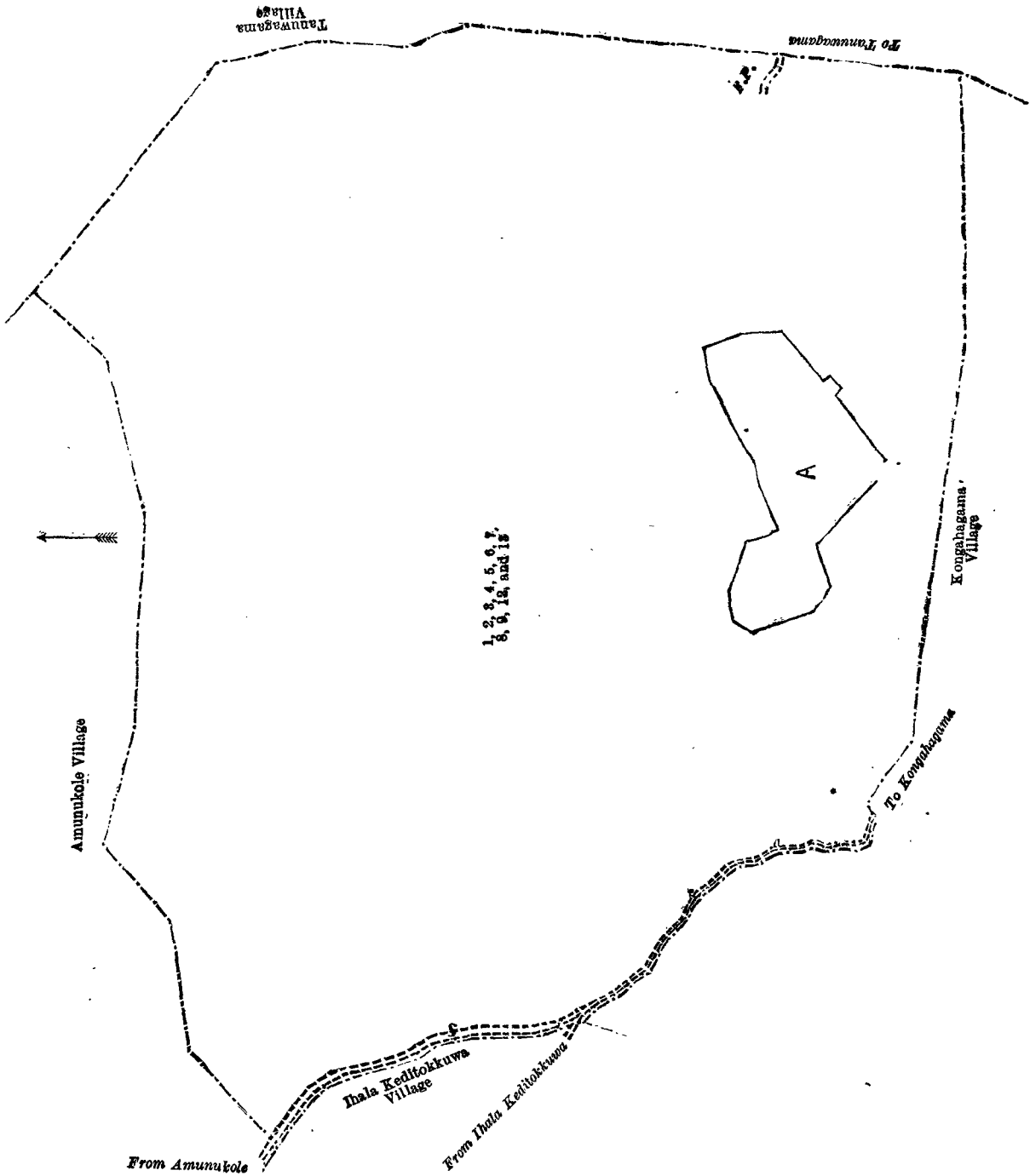
Lot.	Name of Land.	Extent, A. R. P.	Lot.	Name of Land.	Extent, A. R. P.
1 ..	Adipara (path) ..	.. 0 2 10	7 ..	Adipara (path) ..	.. 0 0 16
2 ..	Acharigamakele ..	.. 139 2 18	8 ..	Acharigamakele ..	.. 0 0 39
3 ..	Pangwewa (tank) ..	.. 3 1 23	9 ..	Adipara (path) ..	.. 0 0 4
4 ..	Acharigamakele (tank bund reservation)	1 2 10	12 ..	Acharigamakele ..	.. 22 2 25
5 ..	Do. ( do. )	1 2 26	13 ..	Adipara (path) ..	.. 0 0 6
6 ..	Acharigamawewa (tank)	.. 8 3 18			
					178 2 35

and bounded as follows : on the north by the village limit of Amunukole ; on the east by the village limit of Tanuwagama ; on the south by the village limit of Kongahagama ; on the west by village limit of Kongahagama, the village limit of Ihala Keditokkuwa.

NOTE.—The following lots lying within the above boundaries are excluded from this notice, and their aggregate acreage of 7 acres and 1 perch is not included in the acreage of 178 acres 2 roods and 35 perches given above :—

Preliminary plan 678.

Lot.	Name of Land.	Extent, A. R. P.
A 10	Acharigamawela (T. Ps. 224,496 and 224,497)	6 2 38
A 11	Do. (encroachment by owner of T. P. 224,496)	0 1 3
		7 0 1



Surveyor-General's Office,  
Colombo, February 16, 1916.

Scale of 8 Chains to an Inch.

G. K. THORNHILL,  
for Surveyor-General.

Anuradhapura S. O. 24—1916.

## Anuradhapura Notice No. 5,844.

## Notice under "The Waste Lands Ordinances of 1897, 1899, 1900, and 1903."

TAKE notice that unless within three months from May 12, 1916, the persons, if any, who claim any interest in the lands hereinafter mentioned or in any one or more of such lands or to some interest therein make claim in person or in writing to the said lands or any of them or to some interest therein to T. G. Willett, Esq., Special Officer appointed under section 28 of "The Waste Lands Ordinances of 1897, 1899, 1900, and 1903," at his office at Fort, Colombo :

Such Special Officer, in pursuance of the powers vested in him by the said Ordinances, will declare by writing under his hand that the said lands, or such of them as to which no claim has been made, are the property of the Crown.

T. G. WILLETT,  
Special Officer.

## Description of the Lands referred to.

The following lots situated in the village of Sippewa, in the Kandu tulana of the Kadawat korale of the Nuwaragam palata, in the North-Central Province, as described in the annexed diagram :—

## Preliminary plan 568.

Lot.	Name of Land.	Extent, A. R. P.	Lot.	Name of Land.	Extent, A. R. P.
1 ..	Sippewamukalana ..	138 3 25	19A ..	Palugamakele ..	1 0 20
2 ..	Sippewalanda ..	430 2 36	19B ..	Do. ..	1 2 27
2A ..	Do. (chena reservation) ..	72 0 34	22A ..	Akkarewela ..	0 1 12
2B ..	Do. (bund reservation) ..	1 1 11	22D ..	Bund reservation ..	1 0 36
2C ..	Do. ( do. ) ..	1 2 10	23 ..	Footpath ..	0 0 33
2 I ..	Sippewalanda ..	1 1 21	24 ..	Wan-ela (part of stream) ..	0 0 24
2N ..	Do. ..	2 2 6	24A ..	Do. ..	0 0 18
2Q ..	Cemetery ..	0 1 0	24C ..	Do. ..	0 0 12
2R ..	Sippewalanda (path to cemetery) ..	0 0 3	24D ..	Do. ..	0 0 25
2S ..	Do. (bund reservation) ..	1 1 25	24E ..	Do. ..	0 0 19
2U ..	Sippewalanda ..	90 0 6	24F ..	Do. ..	0 0 15
3 ..	Do. ..	2 2 17	25 ..	Stream ..	0 0 27
4 ..	Sippewawewa (tank) ..	36 3 19	26 ..	Footpath ..	0 1 2
5 ..	Nelugollewawewa (palu tank) ..	57 1 4	27 ..	Stream ..	0 0 28
6 ..	Tisbamba ..	2 2 7	28 ..	Footpath ..	0 3 5
6A ..	Bund reservation ..	0 2 11	28A ..	Do. ..	0 0 3
12 ..	Sippewahena ..	2 1 34	29 ..	Do. ..	0 2 35
13 ..	Do. ..	7 2 26	30 ..	Do. ..	1 1 26
13A ..	Cemetery ..	0 0 38			
17A ..	Palugahahena (bund reservation) ..	0 1 6			
					859 2 26

and bounded as follows : on the north by the village limit of Minhettigama, the village limit of Galenbindunuwewa ; on the east by the village limit of Kidagalegama ; on the south by the village limit of Angunachchiya, the village limit of Lenogama ; on the west by the village limit of Gurukandegama, the village limit of Mahadiwulwewa.

NOTE.—The following lots lying within the above boundaries are excluded from this notice, and their aggregate acreage of 78 acres 2 roods and 16 perches is not included in the acreage of 859 acres 2 roods and 26 perches given above :—

## Preliminary plan 568.

Lot.	Name of Land.	Extent, A. R. P.	Lot.	Name of Land.	Extent, A. R. P.
A 2D ..	Sippewalanda ..	0 0 23	A 20A ..	Accarawela ..	0 0 36
A 2E ..	Sippewalanda (parts of T. Ps. 229,196 and 229,197) ..	0 0 10	A 20B ..	Do. ..	0 1 23
A 2F ..	Sippewalanda ..	0 0 12	A 20½ ..	Part of T. P. 229,196 ..	4 1 15
A 2G ..	Do. ..	0 0 20	A 21 ..	Dambagahakanda ..	3 1 33
A 2H ..	Do. ..	1 1 0	A 22 ..	Accarawela (parts of T. Ps. 212,851, 157,817, 245,028, 202,386) ..	19 0 33
A 2J ..	Do. ..	0 2 24	A 22B ..	Do. ..	0 1 30
A 2K ..	Do. ..	0 1 37	A 22C ..	Thambagahawanela (stream) ..	0 0 24
A 2L ..	Do. ..	4 0 18	A 24B ..	Wan-ela part (stream) (part of T. P. 245,028) ..	0 0 15
A 2M ..	Do. ..	2 0 10			
A 2 O ..	Do. ..	0 0 33	B 7 ..	Sippewawatta ..	0 0 28
A 2P ..	Part of T. P. 157,817 ..	0 0 9	B 8 ..	Do. ..	0 0 26
A 2T ..	Sippewalanda ..	2 0 20	B 9 ..	Migahawatta ..	0 1 8
A 17 ..	Palugahahena ..	1 0 6	B 10 ..	Sippewawatta ..	0 2 25
A 18 ..	Accarawela (part of T. P. 212,851) ..	2 0 4	B 11 ..	Do. ..	0 0 36
A 18A ..	Do. (part of T. P. 229,197) ..	0 1 37	C 14 ..	Puranawela ..	15 1 29
A 18B ..	Do. (part of T. P. 157,817) ..	0 0 8	C 15 ..	Sippewawela ..	0 0 16
A 18C ..	Accarawela ..	0 0 17	C 16 ..	Do. ..	0 3 6
A 18D ..	Do. ..	1 1 20			
A 18E ..	Accarawela (part of T. P. 212,851) ..	0 0 18			
A 19 ..	Palugamawatta ..	0 3 2			
A 20 ..	Accarawela (T. P. 231,571 and parts of T. Ps. 229,197, 157,817, 229,196) ..	15 0 25			
					78 2 16

[For diagram see page 369.]

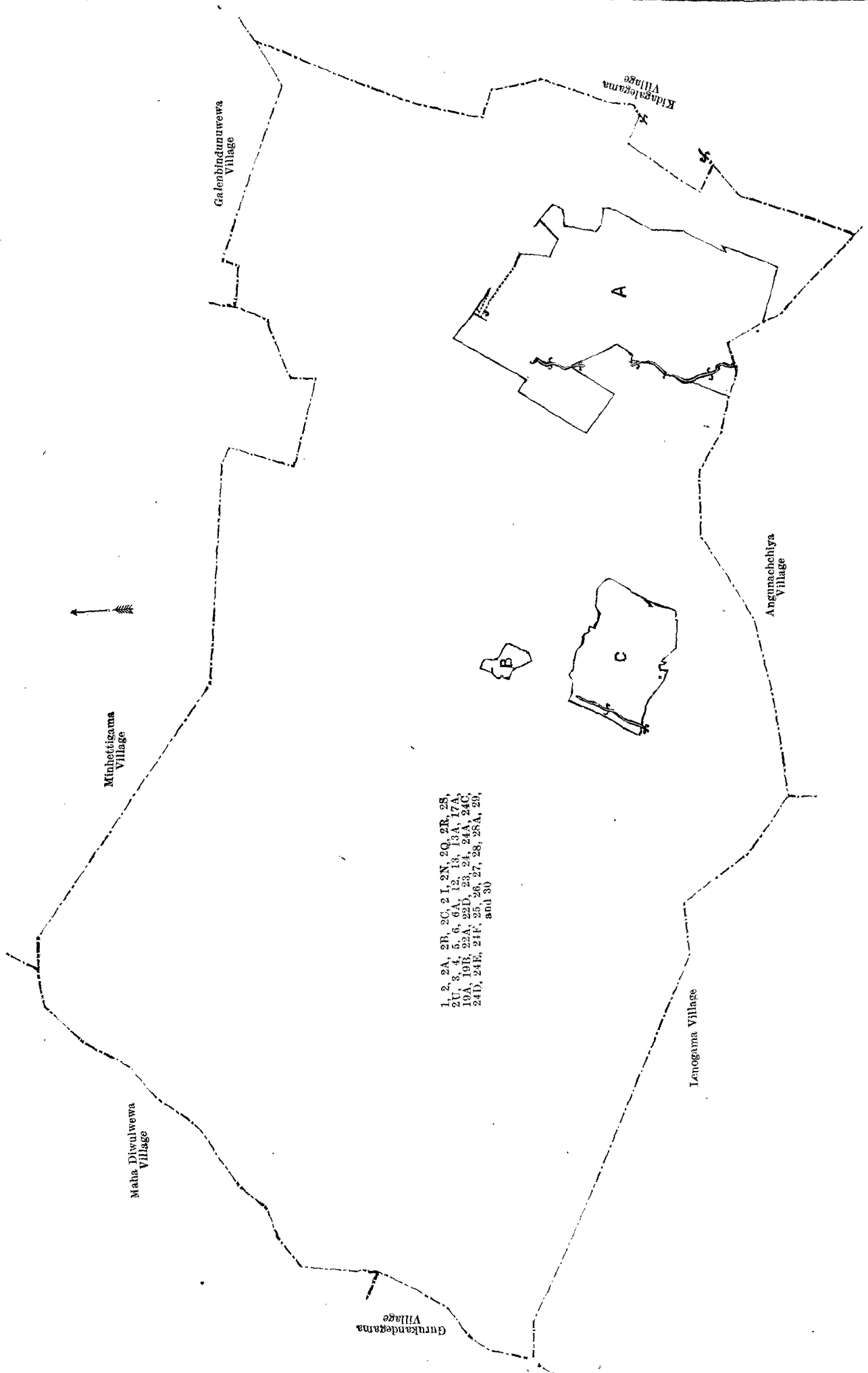
## Anuradhapura Notice No. 5,845.

## Notice under "The Waste Lands Ordinances of 1897, 1899, 1900, and 1903."

TAKE notice that unless within three months from May 12, 1916, the persons, if any, who claim any interest in the lands hereinafter mentioned or in any one or more of such lands or to some interest therein make claim in person or in writing to the said lands or any of them or to some interest therein to T. G. Willett, Esq., Special Officer appointed under section 28 of "The Waste Lands Ordinances of 1897, 1899, 1900, and 1903," at his office at Fort, Colombo :

Such Special Officer, in pursuance of the powers vested in him by the said Ordinances, will declare by writing under his hand that the said lands, or such of them as to which no claim has been made, are the property of the Crown.

T. G. WILLETT,  
Special Officer.



Surveyor-General's Office,  
Colombo, February 8, 1916.

Scale of 16 Chains to an Inch.  
Anuradhapura S. O. 25—1916.

G. K. THORNHILL,  
for Surveyor-General.

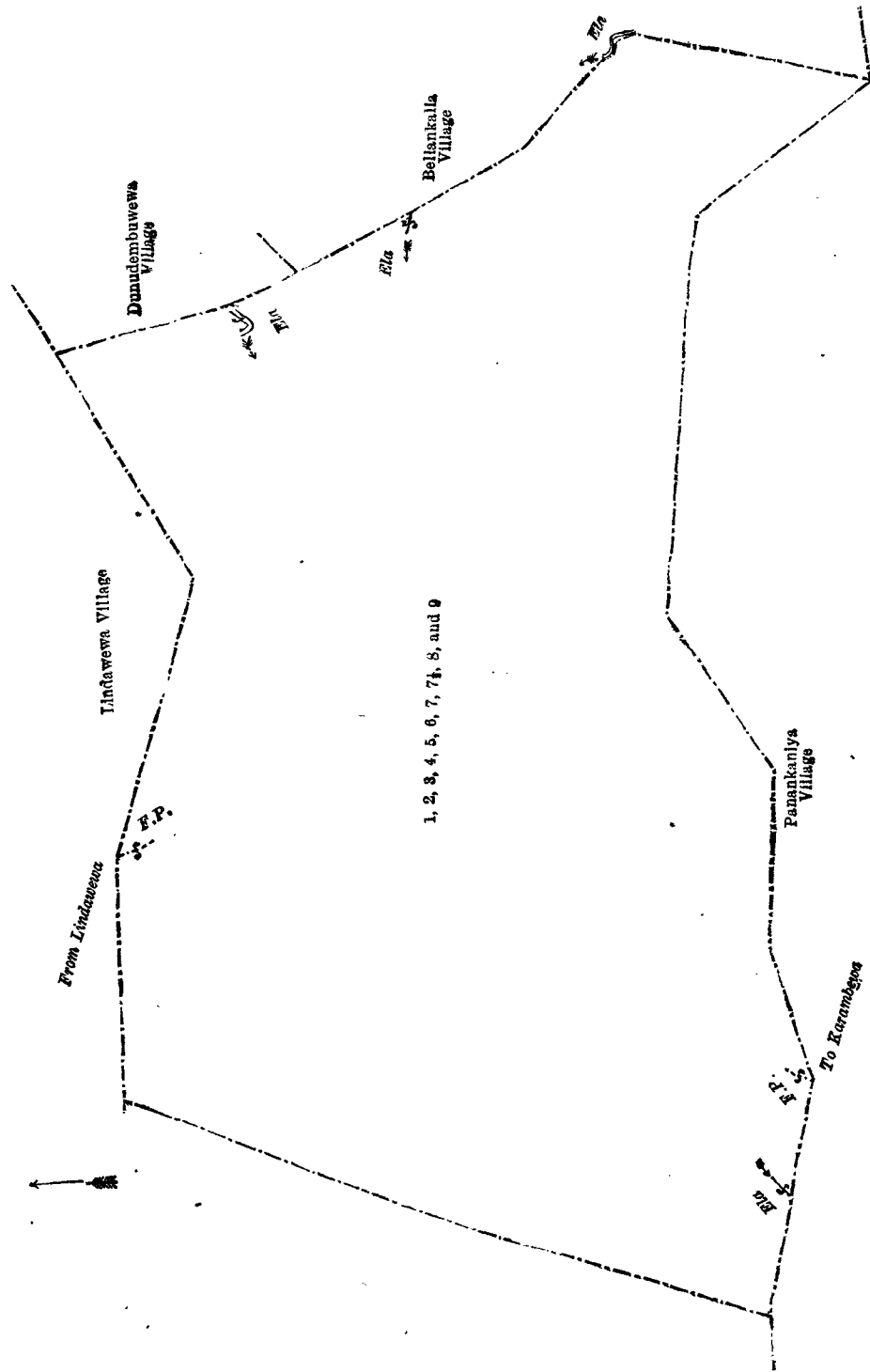
*Description of the Lands referred to.*

The following lots situated in the village of Kumbukgahawewa, in the Pahala Kelegam tulana of the Wilachchiya korale of the Nuwaragam palata, in the North-Central Province, as described in the annexed diagram :—

Preliminary plan 692.

Lot.	Name of Land.	Extent, A. R. P.	Lot.	Name of Land.	Extent, A. R. P.
1 ..	Kongahalanda ..	.. 43 2 2	7 ..	Adipara (footpath)	.. 0 0 12
2 ..	Kumbukgahawewa (tank)	.. 3 2 6	7½ ..	Do.	.. 0 0 16
3 ..	Thimbirigasmukalana	.. 15 3 3	8 ..	Minipitiya (cemetery)	.. 0 2 0
4 ..	Ela (stream) ..	.. 0 0 14	9 ..	Ela (stream) ..	.. 0 1 2
5 ..	Do. ..	.. 0 2 27			
6 ..	Lolugahayaya ..	.. 58 3 33			123 1 35

and bounded as follows : on the north by the village limit of Lindawewa, the village limit of Dunudembuwewa ; on the east by the village limit of Dunudembuwewa, the village limit of Bellankalla ; on the south by the village limit of Panankaniya ; on the west by the village limit of Lindawewa.



Surveyor-General's Office,  
Colombo, February 16, 1916.

Scale of 8 Chains to an Inch.

G. K. THORNHILL,  
for Surveyor-General.

**Anuradhapura Notice No. 5,846.****Notice under "The Waste Lands Ordinances of 1897, 1899, 1900, and 1903."**

TAKE notice that unless within three months from May 12, 1916, the persons, if any, who claim any interest in the lands hereinafter mentioned or in any one or more of such lands or to some interest therein make claim in person or in writing to the said lands or any of them or to some interest therein to T. G. Willett, Esq., Special Officer appointed under section 28 of "The Waste Lands Ordinances of 1897, 1899, 1900, and 1903," at his office at Fort, Colombo :

Such Special Officer, in pursuance of the powers vested in him by the said Ordinances, will declare by writing under his hand that the said lands, or such of them as to which no claim has been made, are the property of the Crown.

T. G. WILLETT,  
Special Officer.

*Description of the Lands referred to.*

The following lots situated in the village of Urapinuwewa, in the Pahala Kende tulana of the Kende korale of the Nuwaragam palata, in the North-Central Province, as described in the annexed diagram :—

**Preliminary plan 586.**

Lot.	Name of Land.	Extent, A.	R.	P.	Lot.	Name of Land.	Extent, A.	R.	P.
1	Wewagalalanda	100	0	14	11A	Etambagahahena	0	0	12
1A	Do. (chena reservation)	122	2	12	14	Tisbamba	2	3	30
1B	Do. (path reservation)	0	0	30	14A	Bund reservation	0	0	22
1C	Do. (do.)	0	2	32	17	Horawela	0	0	30
1D	Do. (do.)	0	0	39	18	Stream	0	2	1
1I	Wekande-idama (bund reservation)	0	3	32	19	Cart track	1	0	37
2	Wewagalamukalana	79	1	30	20	Do.	1	0	32
3	Koladaehchahena	5	0	35	21	Do.	0	0	8
4	Siyambalagahahena (cemetery)	0	0	13	22	Do.	0	3	39
5A	Do. (open land)	0	0	9	23	Do.	0	3	12
5B	Do. (do.)	0	0	5	24	Stream	0	2	31
6	Panakkagahalanda	56	0	25	25	Do.	0	0	24
7	Wellagawamukalana (forest)	80	1	22	26	Footpath	0	0	35
7C	Footpath reservation	0	0	15	26½	Cart track	0	1	25
7D	Bund reservation	0	0	13	27	Stream	0	1	36
10	Urapinuwewa (tank and bund)	54	0	26	28	Do.	0	1	3
11	Wekande-idama (bund reservation)	1	1	25					
							512	0	34

and bounded as follows : on the north by the village limit of Ambagahawewa ; on the east by the boundary of the Kunchuttu korale, the village limit of Tammarahamillewa ; on the south by the village limit of Tammarahamillewa, the village limit of Galweragollewa ; on the west by the village limit of Galweragollewa, the village limit of Kokatiyagollewa.

NOTE.—The following lots lying within the above boundaries are excluded from this notice, and their aggregate acreage of 53 acres 1 rood and 38 perches is not included in the acreage of 512 acres and 34 perches given above :—

**Preliminary plan 586.**

Lot.	Name of Land.	Extent, A.	R.	P.	Lot.	Name of Land.	Extent, A.	R.	P.
A 1E	Part of T. P. 157,860	0	0	3	A 13	Puranawatta	1	0	29
A 1F	Diulgaha-accara	3	0	3	A 15	Do.	1	2	25
A 1G	Kodduaccara	2	0	37	A 16	Do.	0	3	11
A 5	Parts of T. Ps. 257,860, 268,976, 250,572, 268,383	15	1	20	A 27A	Parts of T. Ps. 268,976 and 250,572	0	1	27
A 7A	Para-accara	0	3	2	A 28A	Part of T. P. 268,383	0	0	9
A 7B	Do.	0	1	4	1H	Alutwatta	1	0	30
A 8	Puranawela	25	0	13	20½	Footpath	0	0	10
A 9	Puranawatta	0	3	11			53	1	38
A 12	Do.	0	2	4					

[For diagram see page 372.]

**Anuradhapura Notice No. 5,847.****Notice under "The Waste Lands Ordinances of 1897, 1899, 1900, and 1903."**

TAKE notice that unless within three months from May 12, 1916, the persons, if any, who claim any interest in the lands hereinafter mentioned or in any one or more of such lands make claim in person or in writing to the said lands or any of them or to some interest therein to T. G. Willett, Esq., Special Officer appointed under section 28 of "The Waste Lands Ordinances of 1897, 1899, 1900, and 1903," at his office at Fort, Colombo :

Such Special Officer, in pursuance of the powers vested in him by the said Ordinances, will declare by writing under his hand that the said lands, or such of them as to which no claim has been made, are the property of the Crown.

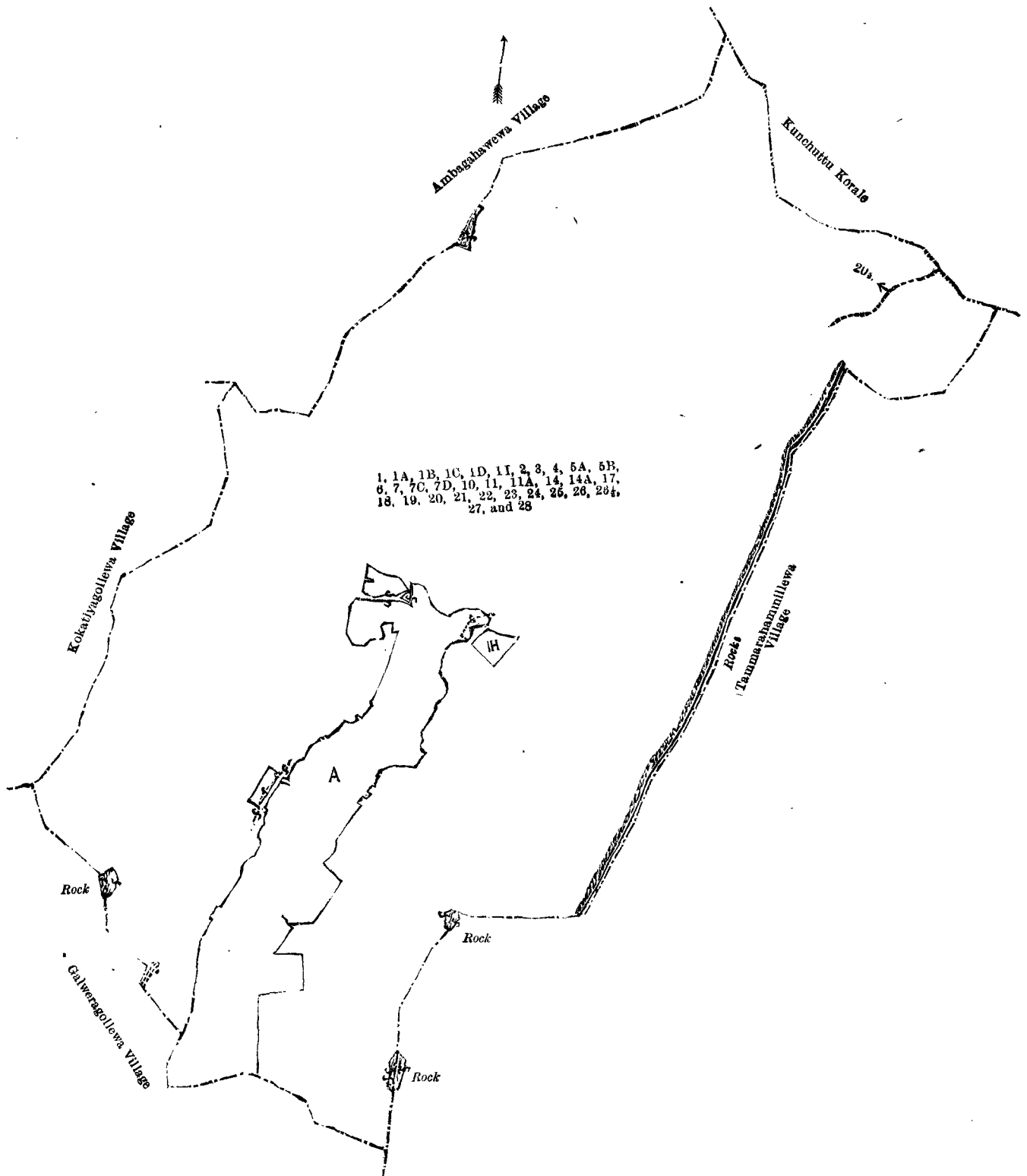
T. G. WILLETT,  
Special Officer.

*Description of the Lands referred to.*

The following lots situated in the village of Pahalagama, in the Nuwaragam tulana of the Nuwaragam korale of the Nuwaragam palata, in the North-Central Province, as described in the annexed diagram :—

**Preliminary plan 660.**

Lot.	Name of Land.	Extent, A.	R.	P.	Lot.	Name of Land.	Extent, A.	R.	P.
1	Tammēnagodamukalana	257	1	17	6	Footpath	1	1	9
2	Tammēnagodahena	57	1	20	7	Road reservation to cemetery	0	0	9
3	Pahalagamahena	5	2	6	8	Cemetery	0	2	1
4	Do.	13	0	11	9	Palu tank bund	0	1	37
5	Pahalagamahenyaya	397	3	17	10	Stream	0	1	22
5A	Pahalagamahenyaya (chena reservation)	131	0	39	11	Orugalmukalana	126	2	17
					12	Stream	0	1	19



Surveyor-General's Office,  
Colombo, February 14, 1916.

Scale of 16 Chains to an Inch.  
Anuradhapura S. O. 27—1916.

G. K. THORNHILL,  
for Surveyor-General.

Lot.	Name of Land.	Extent, A. R. P.	Lot.	Name of Land.	Extent, A. R. P.
13	Palu tank bund ..	0 3 17	25	Maragahawatta ..	0 1 2
14	Pinpara (Gansabhawa road) ..	1 2 25	27	Horow-ela (stream) ..	0 0 6
15	Palukola-ela (stream) ..	0 1 39	28	Tisbamba ..	0 1 39
16	Palu tank bund ..	0 1 9	30	Pahalagamahena ..	14 1 20
17	Do. ..	0 1 22	32	Footpath ..	0 0 20
18	Stream ..	0 0 5	34	Channel (stream) ..	0 0 15
19	Do. ..	0 0 19	35	Kudagamawewa (tank) ..	6 0 14
20	Pahalagamawewa (tank and bund) ..	34 1 7	36	Stream ..	0 0 26
21	Footpath ..	0 1 22	37	Cart track ..	0 0 9
22	Bund reservation and cart track ..	1 1 6	38	Kohombavembuwa (palu tank bund) ..	0 2 26
23	Tisbamba ..	2 3 15			



Lot.	Name of Land.	Extent, A. R. P.	Lot.	Name of Land.	Extent, A. R. P.
39	Stream	0 0 29	64	Pahalagamahena	27 2 6
41	Do.	0 0 8	64A	Chena reservation	92 3 37
42	Aluthgamawewa (tank and bund)	16 3 23	64B	Pahalagamahena	4 2 1
43	Dangaha-ela (stream)	0 2 20	64C	Do.	13 3 29
44	Footpath	0 0 5	64½	Hinguruwagamawewa (palu tank and bund)	24 1 22
45	Bund reservation	1 1 22	66	Yoda-ela (stream)	0 2 4
46	Horow-ela (stream)	0 0 30	67	Ihalahinguruwagama (palu tank and bund)	2 1 6
47	Do.	0 0 11	68	Hinguruwagama-ela (stream)	0 1 30
50	Accarahena	0 2 10	69	Pahalagamahena	6 3 27
51	Stream	0 0 20	70	Yoda-ela (stream)	1 0 31
52	Pahalagamamukalana	281 3 36	71	Pahalagamamukalana	4 0 33
53	Stream	0 1 3	73	Horow-ela (stream)	0 0 1
54	Talawa-oya (stream)	6 0 22	74	Bund reservation	1 1 7
55	Accarawela	0 2 11	75	Footpath	0 0 6
57	Do.	2 0 6	76	Siyambalagaswewa (tank and bund)	18 1 21
58	Footpath	0 0 9	77	Stream	0 2 20
59	Horow-ela (stream)	0 0 21			
60	Bund reservation	0 3 16			
61	Timbiriagamawewa (tank and bund)	8 3 18			1,579 0 16
62	Streams	0 2 30			
63	Ihala Timbiriagama (palu tank bund)	0 3 38			

and bounded as follows : on the north by the village limit of Meegahawewa ; on the east by the village limit of Halmilla-kulama ; on the south by the village limit of Ulukkulama, the village limit of Mahabulankulama, the village limit of Mahabulankulama (part of Talawa-oya), the village limit of Mahabulankulama, the village limit of Eramuduwigama ; on the west by the boundary of Wilachchiya korale (the village limit of Adampane), the village limit of Pahalatibbotuwagama (part of Talawa-oya), the village limit of Pahalatibbotuwagama.

NOTE.—The following lots lying within the above boundaries are excluded from this notice, and their aggregate acreage of 154 acres and 11 perches is not included in the acreage of 1,579 acres and 16 perches given above :—

## Preliminary plan 660.

Lot.	Name of Land.	Extent, A. R. P.	Lot.	Name of Land.	Extent, A. R. P.
24	Gangoda	3 2 37	49	Aluthgamawela	0 1 27
26	Maragahawatta (T. P. 161,220)	0 3 30	56	Accarawela (T. Ps. 142,980, 204,177, &c.)	32 3 27
29	T. P. 286,430	0 3 15	65	T. P. 227,389	11 0 27
31	Puranawelbima	1 0 15	72	Puranawela	6 0 34
33	T. Ps. 87,073 and 229,377	78 2 3			
40	T. P. 219,695	3 0 6			
48	Aluthgamawela (T. P. 137,857)	13 2 14			154 0 11
48½	Aluthgamawela	1 2 16			

[For Diagram see page 374.]

## Uva Notice No. 5,848.

## Notice under "The Waste Lands Ordinances of 1897, 1899, 1900, and 1903."

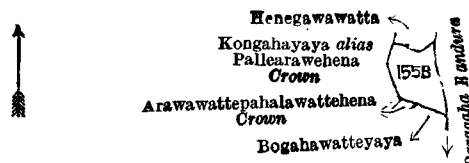
TAKE notice that unless within three months from May 12, 1916, the persons, if any, who claim any interest in the land hereinafter mentioned make claim in person or in writing to the said land or to some interest therein to J. M. Davies, Esq., Special Officer appointed under section 28 of "The Waste Lands Ordinances of 1897, 1899, 1900, and 1903," at his office at Fort, Colombo :

Such Special Officer, in pursuance of the powers vested in him by the said Ordinances, will declare by writing under his hand that the land, to which no claim has been made, is the property of the Crown.

J. M. DAVIES,  
Special Officer.

## Description of the Land referred to.

The land commonly called or known as Gonnelangawatta, situated in the village of Bakinigahawela, in the Medagam pattu korale of the Wellasa division, in the Province of Uva, containing in extent 1 rood and 33 perches, shown as lot 155B in preliminary plan 168 and in the annexed diagram, and bounded as follows : on the north by Henegawawatta sold under the Waste Lands Ordinances ; on the east by the Paragahakandura ; on the south by Bogahawattayaya (private), Arawawattapahalawattehena declared to be the property of the Crown under the Waste Lands Ordinances ; on the west by Kongahayaya *alias* Pallearawehena declared to be the property of the Crown under the Waste Lands Ordinances.

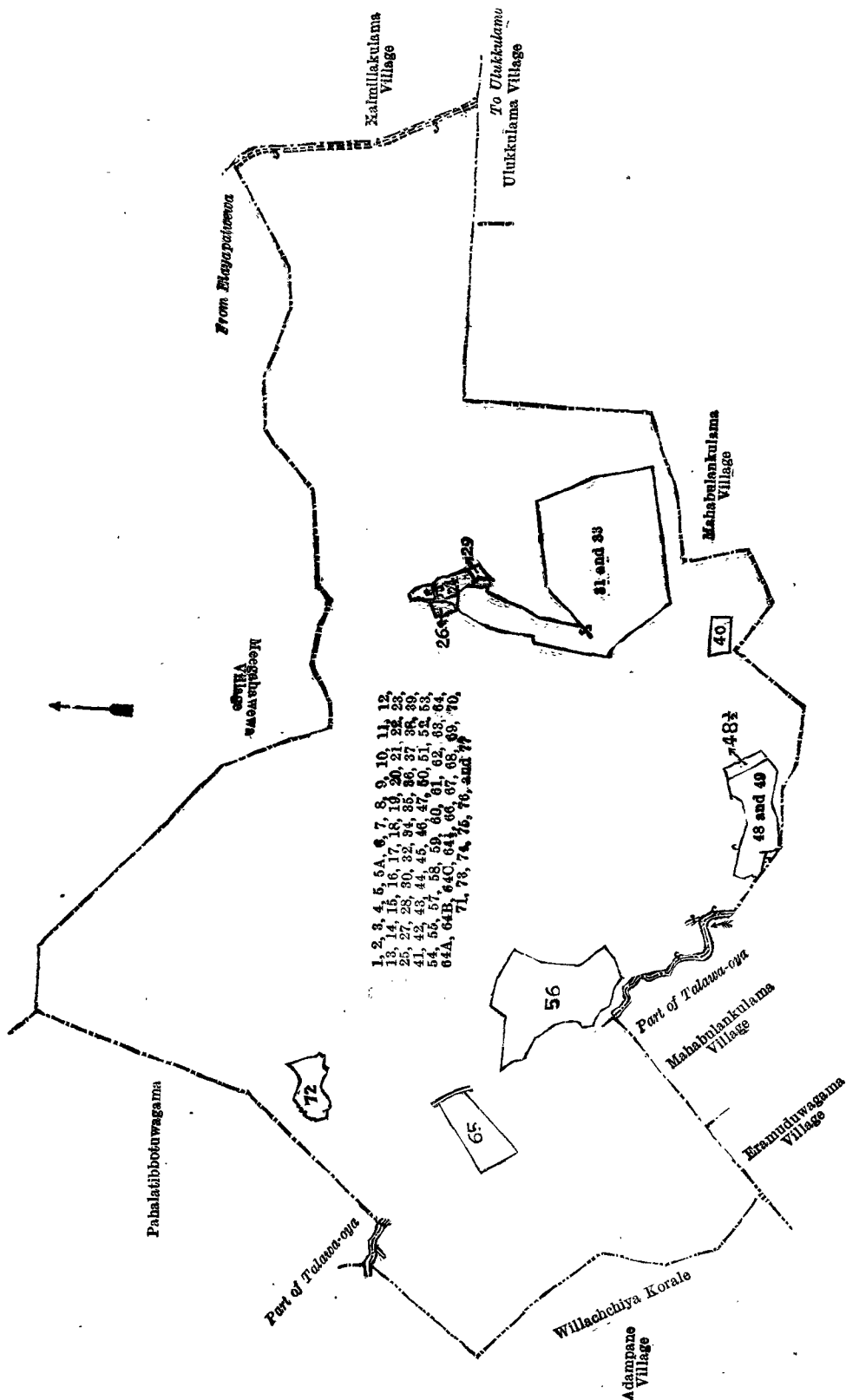


Surveyor-General's Office,  
Colombo, March 17, 1916.

Scale of 8 Chains to an Inch.

G. K. THORNHILL,  
for Surveyor-General.

Uva S. O. 3—1916.



Surveyor-General's Office,  
Colombo, January 31, 1916.

Scale of 32 Chains to an Inch.  
Anuradhapura S. O. 28—1916.

G. K. THORNHILL,  
for Surveyor-General.

**Colombo Notice No. 5,849.**

**Notice under "The Waste Lands Ordinances of 1897, 1899, 1900, and 1903."**

TAKE notice that unless within three months from May 12, 1916, the persons, if any, who claim any interest in the lands hereinafter mentioned or in any one or more of such lands appear before the Assistant Government Agent of the Colombo and Negombo Districts of the Western Province, at his office in Colombo, and make claim in person or in writing to the said lands or any of them or to some interest therein :

Such Assistant Government Agent, in pursuance of the powers in him vested by the said Ordinances, will declare by writing under his hand that the said lands, or such of them as to which no claim has been made, are the property of the Crown.

C. V. BRAYNE,  
Assistant Government Agent,  
Colombo and Negombo Districts.

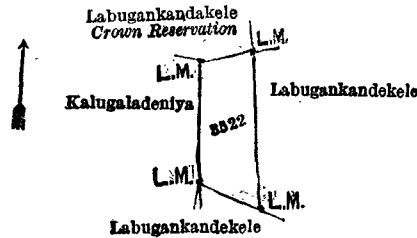
*Description of the Lands referred to.*

The following lots situated in the village of Udagama, in the Meda pattu of Hewagam korale, in the Colombo District of the Western Province, as described in the annexed diagrams :—

I.—Preliminary plan 14,946.

Lot.	Name of Land.	Extent, A. R. P.
3522	.. Labugankandekela	.. 0 1 16

and bounded as follows : on the north by Labugankandekela, Crown reservation ; on the east by Labugankandekela claimed by Mapatunage Pitera Singho of Udagama ; on the south-west by Labugankandekela sold by the Crown to Vitavidanalage Sethan and Padukkage Agoris, both of Udagama ; and on the west by Kalugaladeniya claimed by Mapatunage Peter Singho and Padukkage Malhamy Appuhamy, both of Udagama.



Surveyor-General's Office,  
Colombo, December 3, 1915.

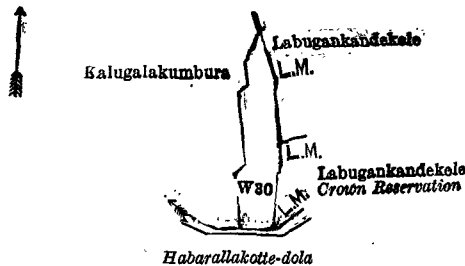
Scale of 4 Chains to an Inch.

C. R. LUNDIE,  
for Surveyor-General.

II.—Preliminary plan 14,946.

Lot.	Name of Land.	Extent, A. R. P.
W 30	.. Kalugalakumbureowita	.. 0 1 2

and bounded as follows : on the north-east by Labugankandekela claimed by Mapatunage Peter Sinno and Bamunu Arachhige Sediris, both of Udagama ; on the east by Labugankandekela, Crown reservation ; on the south by Habarallakottedola ; and on the west by Kalugalakumbura claimed by Mapatunage Peter Sinno and Udagamage Sandohamy, both of Udagama.



Surveyor-General's Office,  
Colombo, December 3, 1915.

Scale of 4 Chains to an Inch.

C. R. LUNDIE,  
for Surveyor-General.

**Colombo Notices No. 5,850.**

**Notice under "The Waste Lands Ordinances of 1897, 1899, and 1903."**

TAKE notice that unless within three months from May 12, 1916, the persons, if any, who claim any interest in the lands hereinafter mentioned or in any one or more of such lands appear before the Assistant Government Agent of the Colombo and Negombo Districts of the Western Province, at his office in Colombo, and make claim in person or in writing to the said lands or any of them or to some interest therein :

Such Assistant Government Agent, in pursuance of the powers in him vested by the said Ordinances, will declare by writing under his hand that the said lands, or such of them as to which no claim has been made, are the property of the Crown.

C. V. BRAYNE,  
Assistant Government Agent,  
Colombo and Negombo Districts.

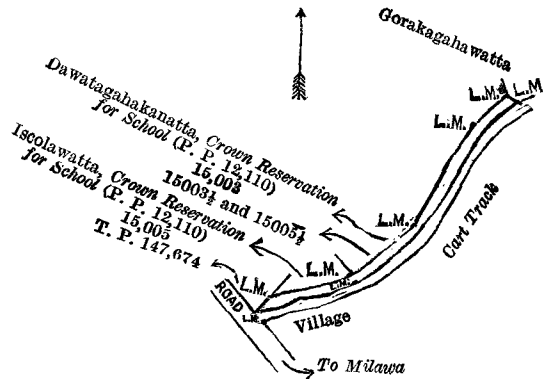
*Description of the Lands referred to.*

The following lots situated in the village of Diyagama, in Udugaha pattu of Salpiti korale, in the Colombo District of the Western Province, as described in the annexed diagram :—

Preliminary plan 12,110.

Lot.	Name of Land.	Extent, A. R. P.
15003½	.. Dawatagahakanatta (reservation for path)	.. 0 0 20
15005½	.. Iscolawatta (reservation for path)	.. 0 0 5
		0 0 25

and bounded as follows : on the north by Iscolawatta, Crown reservation for school, and Dawatagahakanatta (Crown reservation for school) ; on the north-east by Gorakagahawatta claimed by Kuruppuachige Don Bastian and others ; on the south-east by village cart track ; on the south-west by a road to Milawa ; and on the north-west by land depicted in title plan No. 147,674.



Surveyor-General's Office,  
Colombo, February 5, 1916.

Scale of 4 Chains to an Inch.

C. R. LUNDIE,  
for Surveyor-General.

**Ratnapura Notice No. 5,851.**

Notice under "The Waste Lands Ordinances of 1897, 1899, 1900, and 1903."

TAKE notice that unless within three months from May 12, 1916, the persons, if any, who claim any interest in the land hereinafter mentioned make claim in person or in writing to the said land or to some interest therein to the Government Agent of the Province of Sabaragamuwa, at the Ratnapura Kachcheri :

Such Government Agent, in pursuance of the powers in him vested by the said Ordinances, will declare by writing under his hand that the said land, to which no claim has been made, is the property of the Crown.

B. CONSTANTINE,  
Government Agent.

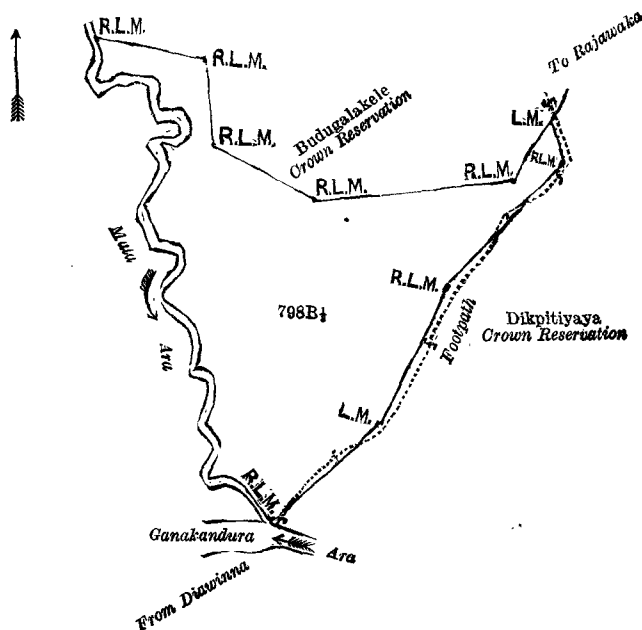
*Description of the Land referred to.*

The following lot situated in the village Uggalkaltota, in the Helauda palata of Meda korale of the Ratnapura District, in the Province of Sabaragamuwa, as described in the annexed diagram :—

Preliminary plan 322.

Lot.	Name of Land.	Extent, A. R. P.
798B $\frac{1}{2}$	Budugaleyaya	3 2 12

and bounded as follows : on the north by Budugalakele, Crown reservation ; on the east by Dikpitiyaya, Crown reservation for footpath from Diyawinna to Rajawaka ; on the south by Gonakandura-ara and Mala-ara ; and on the west by Mala-ara.



Surveyor-General's Office,  
Colombo, January 8, 1916.

Scale of 4 Chains to an Inch.

C. R. LUNDIE,  
for Surveyor-General.

## FINAL ORDERS.

## Hambantota S. O. No. 1,256.


Order under Section 2 of "The Waste Lands Ordinances of 1897, 1899, 1900, and 1903,"  
declaring Land to be Crown Property.

In the matter of the land commonly called or known as Rukatanahenekella (reservation for cart track), situate in the village of Bedigama, in the West Giruwa pattu of the Hambantota District, in the Southern Province, and of "The Waste Lands Ordinances of 1897, 1899, 1900, and 1903."

THE notice required by section 1 of "The Waste Lands Ordinances of 1897, 1899, 1900, and 1903," having been duly published in manner prescribed by that section in respect of the above-named land (*vide* Notice No. 5,697), and no claim having been made to the said land or to any interest therein within the period of three months from the date specified in the said notice, I, Thomas Graham Willett, Special Officer appointed under section 28 of the said Ordinances, under and by virtue of the powers vested in me in that behalf by section 2 of the said Ordinances, do hereby on March 10, 1916, order and declare that the said land, as more fully described herein below, situate in the village of Bedigama, in the West Giruwa pattu of the Hambantota District, in the Southern Province, and shown as lot 237B in preliminary plan 261, and in the annexed diagram, and containing in extent 20 perches, is the property of the Crown.

*Description of the Land referred to.*

The land commonly called or known as Rukatanahenekella (reservation for cart track), situated in the village of Bedigama, in the West Giruwa pattu of the Hambantota District, in the Southern Province, containing in extent 20 perches, and shown as lot 237B in preliminary plan 261 and in the annexed diagram, and bounded as follows: on the north by T. P. 201,530, Rukatanahenekella belonging to the Crown, Dangahawatta belonging to the Crown, T. P. 169,258; on the east by Ratmalwalawattakella and Ketakelagahahena (reservation for cart track) belonging to the Crown; on the south by a cart track; on the west by Rukattanagahahena (reservation for cart track) claimed by Punchihewage Mathes de Silva.



Surveyor-General's Office,  
Colombo, September 28, 1915.

Scale of 8 Chains to an Inch.

G. K. THORNHILL,  
for Acting Surveyor-General.

T. G. WILLETT,  
Special Officer.

March 10, 1916.

## Kurunegala S. O. No. 1,300.

Order under Section 2 of "The Waste Lands Ordinances of 1897, 1899, 1900, and 1903,"  
declaring Lands to be Crown Property.

In the matter of the lands commonly called or known as Wala (water-hole), Madalagahawewa (tank and bund), Dangashenyaya, Dangaswewa (tank and bund), Dangaswatta, &c., situate in the village of Olupeliyawa, in the Kinyama korale of the Katugampola hatpattu of the Kurunegala District, in the North-Western Province, and of "The Waste Lands Ordinances of 1897, 1899, 1900, and 1903."

THE notice required by section 1 of "The Waste Lands Ordinances of 1897, 1899, 1900, and 1903," having been duly published in manner prescribed by that section in respect of the above-named lands (*vide* Notice No. 4,595), and no claim having been made to the said land or to any interest therein within the period of three months from the date specified in the said notice, I, Thomas Graham Willett, Special Officer appointed under section 28 of the said Ordinances, under and by virtue of the powers vested in me in that behalf by section 2 of the said Ordinances, do hereby on January 28, 1916, order and declare that the said lands, as more fully described herein below, situate in the village of Olupeliyawa, in the Kinyama korale of the Katugampola hatpattu of the Kurunegala District, in the North-Western Province, and shown as lots 18, 9, 9A, 8, 8A, 5, 3, 20 in preliminary plan 1,433, and in the annexed diagrams, and containing in extent 25 acres and 26 perches, are the property of the Crown.

*Description of the Lands referred to.*

The following lots situated in the village of Olupeliyawa, in the Kinyama korale of the Katugampola hatpattu of the Kurunegala District, in the North-Western Province, as described in the annexed diagrams:—

I.—Preliminary plan 1,433.

Lot.	Name of Land.	Extent, A. R. P.
18	Wala (water-hole)	0 0 22

and bounded as follows: on the north by Dangashenyaya sold to Wengadasalam Sinnetamby under the Waste Lands Ordinances; on the east by the village limit of Ambalampitiya; on the south and west by Dangashenyaya sold to Wengadasalam Sinnatamby under the Waste Lands Ordinances.



Surveyor-General's Office,  
Colombo, June 4, 1915.

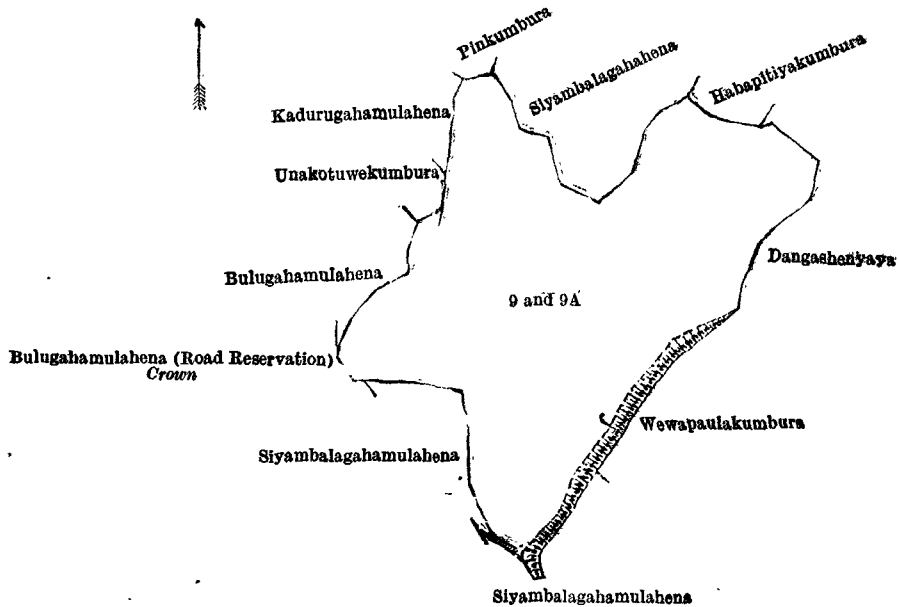
Scale of 8 Chains to an Inch.

G. K. THORNHILL,  
for Surveyor-General.

II.—Preliminary plan 1,433.

Lot.	Name of Land.	Extent, A. R. P.
9	Medalagahawewa (tank and bund)..	19 2 3
9A	Dangashenyaya ..	0 0 39
		19 3 2

and bounded as follows: on the north by Pinkumbura claimed by Adikari Mudiyansele Appuhamy, the trustee of Karandanayagama temple, Siyambalagahahena sold to Adikari Mudiyansele Kusalhamy and two others under the Waste Lands Ordinances, Habapitiyakumbura claimed by Herat Mudiyansele Bandihamy and others; on the east by Dangashenyaya sold to Wengadasalam Sinnetamby under the Waste Lands Ordinances, Wewapaulakumbura claimed by Adikari Mudiyansele Kusalhamy and others; on the south by Siyambalagahamulahena sold to Warnakula Weerasuriya Girigoris Fernando under the Waste Lands Ordinances; on the west by Siyambalagahamulahena sold to Kaluappukankanamalage Don Cornelis under the Waste Lands Ordinances, Bulugahamulahena (road reservation) to be declared the property of the Crown under the Waste Lands Ordinances, Bulugahamulahena sold to Kaluappu Kankanamalage Don Cornelis under the Waste Lands Ordinances, Unakotuwekumbura, private, Kadurugahamulahena sold to Bandihamy, *ex-Arachchi*, under the Waste Lands Ordinances.



Surveyor-General's Office,  
Colombo, June 4, 1915.


Scale of 8 Chains to an Inch.

G. K. THORNHILL,  
for Surveyor-General.

III.—Preliminary plan 1,433.

Lot.	Name of Land.	Extent, A. R. P.
8	Dangaswewa (tank and bund) ..	0 3 31
8A	Dangaswatta ..	0 3 1
		1 3 32

and bounded as follows: on the north by Kadurugahamulahena sold to Juan Zacharias Fernando under the Waste Lands Ordinances; on the east and south by Dangashenyaya sold to Wengadasalam Sinnatamby under the Waste Lands Ordinances; on the west by Dangaskumbura claimed by Herat Mudiyansele Bandihamy and others.



Surveyor-General's Office,  
Colombo, June 4, 1915.

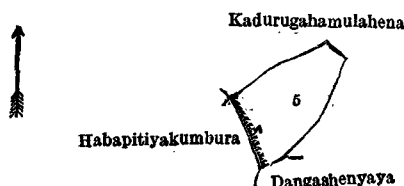
Scale of 8 Chains to an Inch.

G. K. THORNHILL,  
for Surveyor-General.

IV.—Preliminary plan 1,433.

Lot.	Name of Land.	Extent, A. R. P.
5	Habapitiyawewa (tank and bund) ..	1 1 14

and bounded as follows: on the north and east by Kadurugahamulahena sold to Juan Zacharias Fernando under the Waste Lands Ordinances; on the south by Dangashenyaya sold to Wengadasalam Sinnatamby under the Waste Lands Ordinances; on the west by Habapitiyakumbura claimed by Herat Mudiyansele Bandihamy and others.



Surveyor-General's Office,  
Colombo, June 4, 1915.

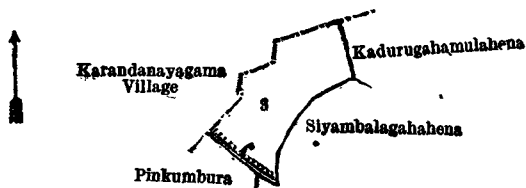
Scale of 8 Chains to an Inch.

G. K. THORNHILL,  
for Surveyor-General.

V.—Preliminary plan 1,433.

Lot.	Name of Land.	Extent, A. R. P.
3 ..	Talgahamulawewa (tank and bund)	1 3 21

and bounded as follows: on the north by the village limit of Karandanayagama; on the east by Kadurugahamulahena sold to Juan Zacharias Fernando under the Waste Lands Ordinances, Siyambalagahahena sold to Adikari Mudiyansele Kusalhamy and two others under the Waste Lands Ordinances; on the south by Pinkumbura claimed by Adikari Mudiyansele Appuhamy, the trustee of Karandanayagama temple; on the west by the village limit of Karandanayagama.



Surveyor-General's Office,  
Colombo, June 4, 1915.

Scale of 8 Chains to an Inch.

G. K. THORNHILL,  
for Surveyor-General.

VI.—Preliminary plan 1,433.

Lot.	Name of Land.	Extent, A. R. P.
20 ..	Swamp	0 1 15

and bounded as follows: on the north by a stream, the village limit of Waduressa (Kolamunu-oya); on the east by the village limits of Waduressa and Koswatta (Kolamunu-oya); on the south by the village limits of Koswatta and Diulgahapitiya (Kolamunu-oya); on the west by a stream.



Surveyor-General's Office,  
Colombo, November 26, 1915.

Scale of 8 Chains to an Inch.

G. K. THORNHILL,  
for Acting Surveyor-General

T. G. WILLETT,  
Special Officer.

January 28, 1916.

Anuradhapura S. O. No. 771.

Order under Section 2 of "The Waste Lands Ordinances of 1897, 1899, 1900, and 1903,"  
declaring Lands to be Crown Property.

In the matter of the lands commonly called or known as Helambagahahena, Millagahahena, Kongahahena, &c., situate in the village of Nelugollewa, in the Alutkadawat tulana of the Kadawat korale of the Nuwaragam palata, in the North-Central Province, and of "The Waste Lands Ordinances of 1897, 1899, 1900, and 1903."

THE notice required by section 1 of "The Waste Lands Ordinances of 1897, 1899, 1900, and 1903," having been duly published in manner prescribed by that section in respect of the above-named lands (*vide* Notice No. 5,699), and no claim having been made to the said lands or to any interest therein within the period of three months from the date specified in the said notice, I, Thomas Graham Willett, Special Officer appointed under section 28 of the said Ordinances, under and by virtue of the powers vested in me in that behalf by section 2 of the said Ordinances, do hereby on March 10, 1916, order and declare that the said lands, as more fully described herein below, situate in the village of Nelugollewa, in the Alutkadawat tulana of the Kadawat korale of the Nuwaragam palata, in the North-Central Province, and shown as lots 1, 1D, 1G, 2, 3, 4, 5, 8A, 8F, 8G, 8H, 8I, 9A, 9B, 10A, 11, 12, 13, 14, 15, 17, 18, 20, in preliminary plan 637, and in the annexed diagram, and containing in extent 316 acres 1 rood and 31 perches, are the property of the Crown.

Description of the Lands referred to.

The following lots situated in the village of Nelugollewa, in the Alutkadawat tulana of the Kadawat korale of the Nuwaragam palata, in the North-Central Province, as described in the annexed diagram:—

Preliminary plan 637.

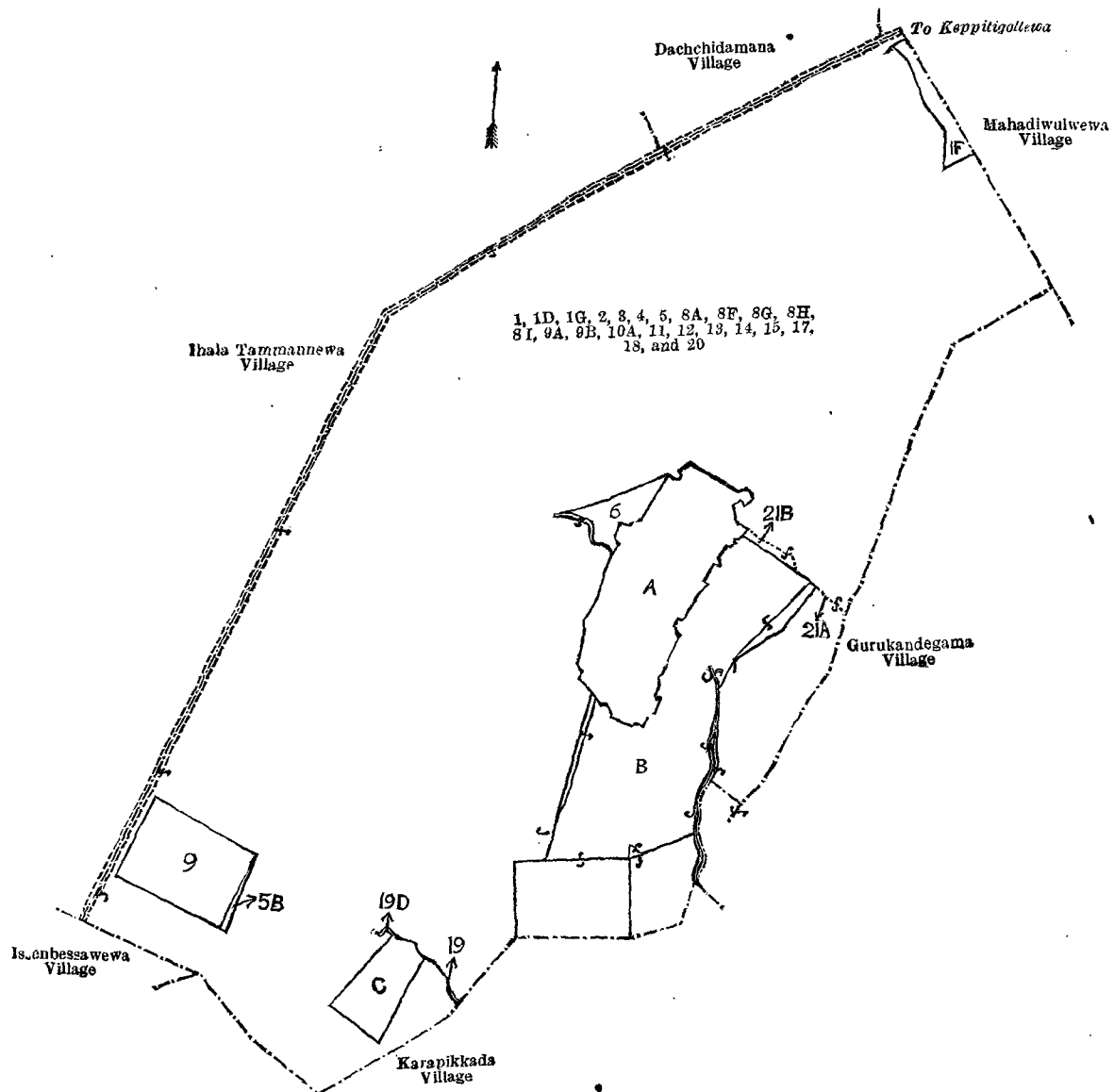
Lot.	Name of Land.	Extent, A. R. P.	Lot.	Name of Land.	Extent, A. R. P.
1 ..	Helambagahahena ..	60 3 20	9B ..	Akkaraidamewedibima	0 0 4
1D ..	Millagahahena ..	3 2 9	10A ..	Bund reservation ..	0 2 15
1G ..	Kongahahena ..	3 2 37	11 ..	Gravel road ..	1 2 1
2 ..	Nelugollewawewa (tank and bund)	70 3 14	12 ..	Stream ..	0 0 10
3 ..	Tank reservation ..	2 1 14	13 ..	Footpath ..	0 0 15
4 ..	Kudawewa (tank and bund)	6 1 14	14 ..	Wan-ela (stream) ..	0 0 15
5 ..	Kadurugahahena ..	163 3 18	15 ..	Horrowa-ela (stream)	0 0 1
8A ..	Akkarewelehena ..	0 1 8	17 ..	Siyambalagaskadawekanda (tank and bund)	0 2 38
8F ..	Do. ..	0 0 26	18 ..	Stream ..	0 0 22
8G ..	Do. ..	0 0 32	20 ..	Do. ..	0 0 36
8H ..	Do. ..	0 0 3			
8I ..	Do. ..	0 2 24			
9A ..	Road reservation ..	0 0 15			
					316 1 31

and bounded as follows : on the north by the village limit of Ihala Tammannewa (the road to Keppitigollewa), the village limit of Dachchidamana (the road to Keppitigollewa), the village limit of Mahadiwulwewa ; on the east by the village limit of Mahadiwulwewa, the village limit of Gurukandegama ; on the south by the village limit of Karapikkada, the village limit of Issenbessawewa ; on the west by the village limit of Ihala Tammannewa (the road to Keppitigollewa).

NOTE.—The following lots lying within the above boundaries are excluded from this order, and their aggregate acreage of 66 acres 1 rood and 1 perch is not included in the acreage of 316 acres 1 rood and 31 perches given above :—

Preliminary plan 637.

Lot.	Name of Land.	Extent, A. R. P.	Lot.	Name of Land.	Extent, A. R. P.
1F ..	Andarakele ..	.. 2 0 1	B 5C ..	Part of T. P. 230,929 ..	.. 0 0 20
5B ..	Akkaraidamawedibima ..	.. 0 0 28	B 8 ..	T. Ps. 228,149, 230,929, and 239,717 ..	.. 31 3 6
6 ..	Gangoda ..	.. 1 3 28	B 8B ..	Akkarawellehena ..	.. 0 0 6
9 ..	Akkaraidama (part of T. P. 239,716) ..	.. 7 3 38	B 8C ..	Do. ..	.. 0 0 3
19 ..	Stream ..	.. 0 0 13	B 8D ..	Do. ..	.. 0 0 2
19D ..	Do. ..	.. 0 0 4	B 8E ..	Do. ..	.. 0 0 3
21A ..	Footpath ..	.. 0 0 2	B 16 ..	Stream (part of T. P. 228,149) ..	.. 0 0 34
21B ..	Do. ..	.. 0 0 5	B 16A ..	Stream ..	.. 0 1 6
A 7 ..	Puranawela ..	.. 16 1 26	B 16B ..	Do. ..	.. 0 0 2
A 7A ..	Do. (part of T. P. 230,929) ..	.. 0 0 2	B 21 ..	Footpath (part of T. P. 228,149) ..	.. 0 0 3
A 7B ..	Do. (part of T. P. 228,149) ..	.. 0 0 33	C 5A ..	Part of T. P. 253,963 ..	.. 0 1 4
A 7C ..	Do. (do. ) ..	.. 0 0 4	C 10 ..	Do. ..	.. 3 1 34
A 7D ..	Do. (do. ) ..	.. 0 0 6	C 19A ..	Stream (part of T. P. 253,963) ..	.. 0 0 1
B 1A ..	Part of T. P. 228,149 ..	.. 0 0 11	C 19B ..	Stream ..	.. 0 0 1
B 1B ..	Do. ..	.. 0 3 24	C 19C ..	Stream (part of T. P. 253,963) ..	.. 0 0 1
B 1C ..	Do. ..	.. 0 0 5			
B 1E ..	Part of T. P. 230,929 ..	.. 0 0 5			
					<b>66 1 1</b>



Surveyor-General's Office,  
Colombo, July 21, 1915.

Scale of 16 Chains to an Inch.

G. K. THORNHILL,  
for Surveyor-General.

March 10, 1916.

T. G. WILLET,  
Special Officer.



## Uva S. O. No. 2,019.

Order under Section 2 of "The Waste Lands Ordinances of 1897, 1899, 1900, and 1903,"  
declaring Land to be Crown Property.

In the matter of the lands commonly called or known as roads and streams, situate in the village of Ankada, in the Kandukara korale of the Buttala division, in the Province of Uva, and of "The Waste Lands Ordinances of 1897, 1899, 1900, and 1903."

THE notice required by section 1 of "The Waste Lands Ordinances of 1897, 1899, 1900, and 1903," having been duly published in manner prescribed by that section in respect of the above-named lands (*vide* Notice No. 4,731), and no claim having been made to the said lands or to any interest therein within the period of three months from the date specified in the said notice, I, John Murray Davies, Special Officer appointed under section 28 of the said Ordinances, under and by virtue of the powers vested in me in that behalf by section 2 of the said Ordinances, do hereby on February 19, 1916, order and declare that the said lands, as more fully described herein below, situate in the village of Ankada, in the Kandukara korale of the Buttala division, in the Province of Uva, and shown as unlotted roads and streams, in preliminary plan 218, and in the annexed diagram, and containing in extent 12 acres and 18 perches, are the property of the Crown.

## Description of the Lands referred to.

The following lands situated in the village of Ankada, in the Kandukara korale of the Buttala division, in the Province of Uva, as described in the annexed diagram:—

Lot.	Name of Land.	Preliminary plan 218.	Extent, A. R. P.
—	.. Roads	.. .. .	1 0 34
—	.. Streams	.. .. .	10 3 24
			12 0 18

and bounded as follows: on the north by the village limit of Palle Waradola; on the east by the village limit of Kongahakumbura; on the south by the village limits of Kongahakumbura and Medapatana, part of Kotamuduna-oya, the village limit of Kotamuduna; on the west by the village limits of Kotamuduna and Amunumulla.

NOTE.—The following lots lying within the above-mentioned boundaries are excluded from this order, and no part of their aggregate acreage of 406 acres 2 roods and 10 perches is included in the acreage of 12 acres and 18 perches given above:—

Preliminary plan 218.					
Lot.	Name of Land.	Extent, A. R. P.	Lot.	Name of Land.	Extent, A. R. P.
1	.. Hapurodehena ..	0 2 15	21	.. Patangiketiyekela ..	3 3 8
2	.. Hapurodegommana and Mellekanduregommana ..	12 2 13	22	.. Galketiyelandepatana ..	3 2 9
3	.. Balitiyannagewatta, Siyambalagahawatta, Alawatupitiyewatta, Koswattegedarawatta, &c. ..	25 2 1	23	.. Kudukotuwearawekumbura ..	0 1 27
4	.. Elawakkumbura, Koswattekumbura, Pussellagahayatakumbura, &c. ..	24 2 8	24	.. Kanattagodahenewatta and Galketiyelandewatta ..	0 0 27
5	.. Garandiellawattehena, &c. ..	10 2 33	25	.. Galketiyalandehena ..	0 1 37
5A	.. Garandillehena ..	2 2 22	26	.. Galketiyalandepatana ..	0 3 24
5½	.. Welagedarawatta ..	0 3 10	27	.. Hiwalara, Ranhoti-arawa, Kamatgod, &c. ..	3 1 29
6	.. Mellekandurepatana ..	2 2 26	28	.. Pansalawatta ..	0 0 37
7	.. Metihakkepatana and Egodatalawepatana ..	74 0 12	29	.. Kongahakumburawatta ..	0 3 36
8	.. Lindagammanakele ..	8 2 28	30	.. Kammalawattepatana ..	5 3 2
9	.. Demataketiyemukalana ..	3 3 23	31	.. Kongahakumburewattehena, Kamatgodahena, &c. ..	2 3 27
10	.. Kammalawattepuwakaramba, Ampitiyewatta, and Pansalawatta ..	1 1 13	32	.. Kitullandehena <i>alias</i> Dematketiyehena ..	1 0 1
11	.. Madamearawa, Ampitiyawattehena, and Pansalawattehena ..	3 2 20	33	.. Kitullandekela ..	6 0 14
12	.. Keenagahawattehena ..	0 2 26	34	.. Do. ..	1 0 31
13	.. Peragaspiyehene ..	1 0 20	35	.. Pahalawattekele ..	0 2 20
14	.. Mellakandurehenyaya ..	3 2 27	36	.. Hapugahawatteudakonawatta and Hapugahawatteudakonahena ..	4 3 12
15	.. Niyandagalakandelawa and Uda-pitiyeminipittaniya ..	147 2 35	37	.. Pahalawatta ..	1 1 13
16	.. Udawattehena and Kalubatuwawehena ..	2 2 19	38	.. Hapugahawattekumbura ..	1 0 32
17	.. Etakitulpotahena ..	0 3 9	39	.. Hapugahawatta ..	0 3 3
18	.. Etakitulpotakele ..	4 3 21	40	.. Hapugahawatta and Uda-konawatta ..	1 0 26
19	.. Helagedarawattehena and Galketiyalandehenyaya ..	21 1 25	41	.. Pathangiketiyakele ..	0 3 5
20	.. Dehigaha-arawa ..	1 2 36	42	.. Do. ..	3 2 15
			43	.. Koswattearawehena ..	3 1 37
			44	.. Galgelandekela and Amunemukalana ..	1 2 16
					406 2 10

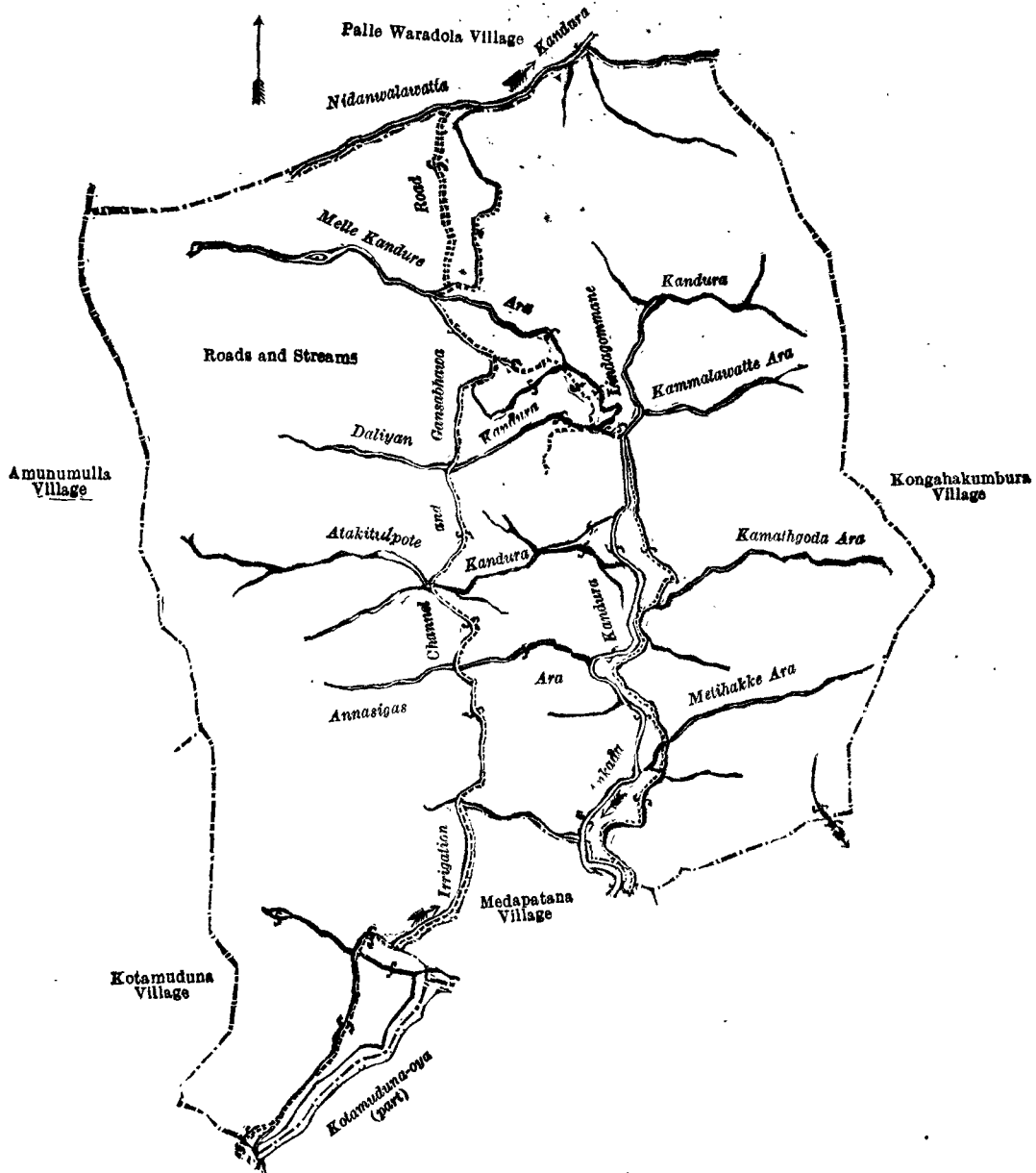
[For Diagram see page 382.]

## Uva S. O. No. 2,020.

Order under Section 2 of "The Waste Lands Ordinances of 1897, 1899, 1900, and 1903,"  
declaring Land to be Crown Property.

In the matter of the lands commonly called or known as footpath from minor road to Udawadiya, minor road, &c., situate in the village of Kosgolla, in the Kandukara korale of the Buttala division, in the Province of Uva, and of "The Waste Lands Ordinances of 1897, 1899, 1900, and 1903."

THE notice required by section 1 of "The Waste Lands Ordinances of 1897, 1899, 1900, and 1903," having been duly published in manner prescribed by that section in respect of the above-named lands (*vide* Notice No. 4,670), and no claim having been made to the said lands or to any interest therein within the period of three months from the date specified in the said notice, I, Howard Orme Fox, Special Officer appointed under section 28 of the said Ordinances, under and by virtue of the powers vested in me in that behalf by section 2 of the said Ordinances, do hereby on February 19, 1916, order and declare that the said lands, as more fully described herein below, situate in the village of Kosgolla, in the Kandukara korale of the Buttala division, in the Province of Uva, and shown as lots 17B, 17, 17A in preliminary plan 263, and in the annexed diagrams, and containing in extent 3 roods and 15 perches, are the property of the Crown.



Surveyor-General's Office,  
Colombo, November 5, 1915.

Scale of 16 Chains to an Inch.

G. K. THORNHILL,  
for Acting Surveyor-General.

February 19, 1916.

J. M. DAVIES,  
Special Officer.

*Description of the Lands referred to.*

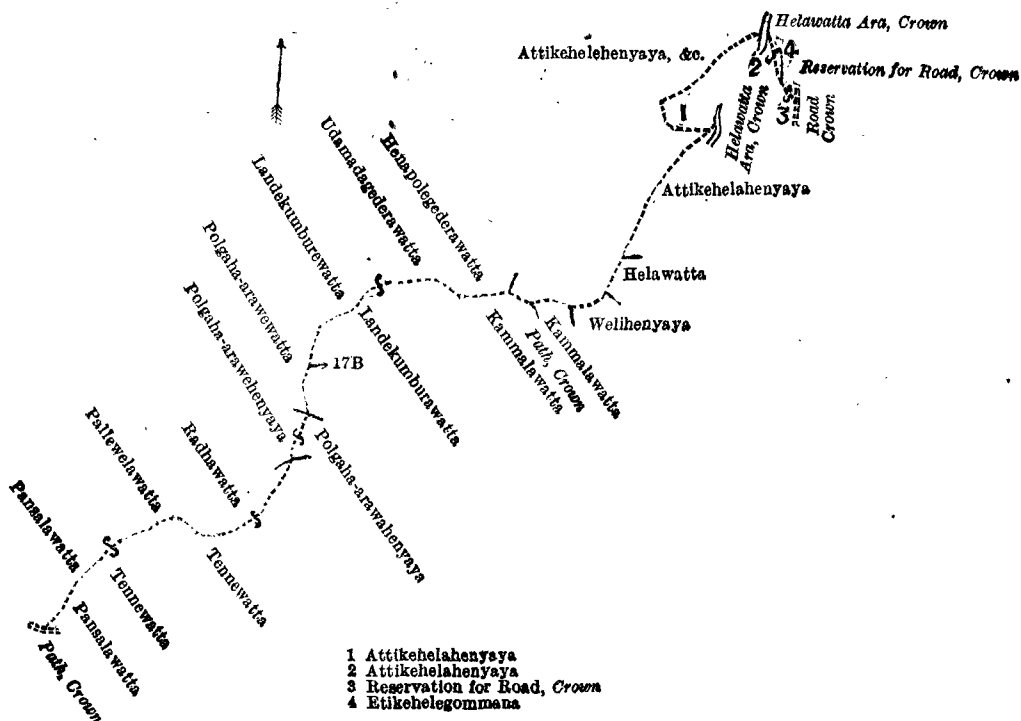
The following lots situated in the village of Kosgolla, in the Kandukara korale of the Buttala division, in the Province of Uva, as described in the annexed diagrams:—

I.—Preliminary plan 263.

Lot.	Name of Land.	Extent, A. R. P.
17B	Footpath from minor road to Udawadiya	0 1 35

and bounded as follows: on the north by Udamadagederawatta claimed by Jayasekera Mudiyanseleage Hudu Bandara, Henapolegederawatta claimed by ditto, Attikehelahenyaya, &c., to be declared the property of Jayasekera Mudiyanseleage Sudu Banda, *ex-Basnayaka Nilame*, and others under the Waste Lands Ordinances, Helawatta-ara to be declared the property of the Crown under the Waste Lands Ordinances, Etikehelegommana to be declared the property of Jayasekera Mudiyanseleage Sudu Banda, *ex-Basnayaka Nilame*, and others under the Waste Lands Ordinances, reservation for road claimed by the Crown; on the east by a road to be declared the property of the Crown under the Waste Lands Ordinances, reservation for road claimed by the Crown, Attikehelahenyaya to be declared the property of Jayasekera Mudiyanseleage Sudu Banda, *ex-Basnayaka Nilame*, and others under the Waste Lands Ordinances, Helawatta-ara to be declared the property of the Crown under the Waste Lands Ordinances, Attikehelahenyaya to be declared the property of Jayasekera Mudiyanseleage Sudu Banda, *ex-Basnayaka Nilame*, and others under the Waste Lands Ordinances, Helawatta-ara to be declared the property of the Crown under the Waste Lands Ordinances, Attikehelahenyaya to be declared the property of Jayasekera Mudiyanseleage Sudu Banda, *ex-Basnayaka Nilame*, under the Waste Lands Ordinances, Helawatta claimed by Jayasekera Mudiyanseleage Hudu Banda, Welihenyaya to be declared the property of Jayasekera Mudiyanseleage Sudu Banda, *ex-Basnayaka Nilame*, and others under the Waste Lands Ordinances; on the south by Welihenyaya to be declared the property of Jayasekera Mudiyanseleage Sudu Banda, *ex-Basnayaka Nilame*, and others under the Waste Lands Ordinances, Rammalarawatta claimed by Jayasekera Mudiyanseleage Hudu Banda, a path to be declared the property of the

Crown under the Waste Lands Ordinances, Kammalawatta claimed by Jayasekera Mudiyanseleage Hudu Banda, Landekumburawatta claimed by ditto, Polgaha-araweheniyaya to be declared the property of Jayasekera Mudiyanseleage Sudu Banda, *ex-Basnayaka Nilame*, and others under the Waste Lands Ordinances, Tennewatta claimed by Jayasekera Mudiyanseleage Muthu Bandara, Tennewatta claimed by ditto, Pansalawatta claimed by Unnanse, Uddaragannawa Vihare, a path to be declared the property of the Crown under the Waste Lands Ordinances; on the west by Pansalawatta claimed by Unnanse of Uddaragannawa Vihare, Pallewelawatta claimed by Jayasekera Mudiyanseleage Muthu Bandara, Radhawatta claimed by Jayasekera Mudiyanseleage Muthu Bandara, Polgaha-araweheniyaya to be declared the property of Jayasekera Mudiyanseleage Sudu Banda, *ex-Basnayaka Nilame*; and others under the Waste Lands Ordinances, Polgaha-arawewatta claimed by Jayasekera Mudiyanseleage Sudu Bandara, Landekumburewatta claimed by Jayasekera Mudiyanseleage Hudu Bandara.



Surveyor-General's Office,  
Colombo, January 4, 1916.

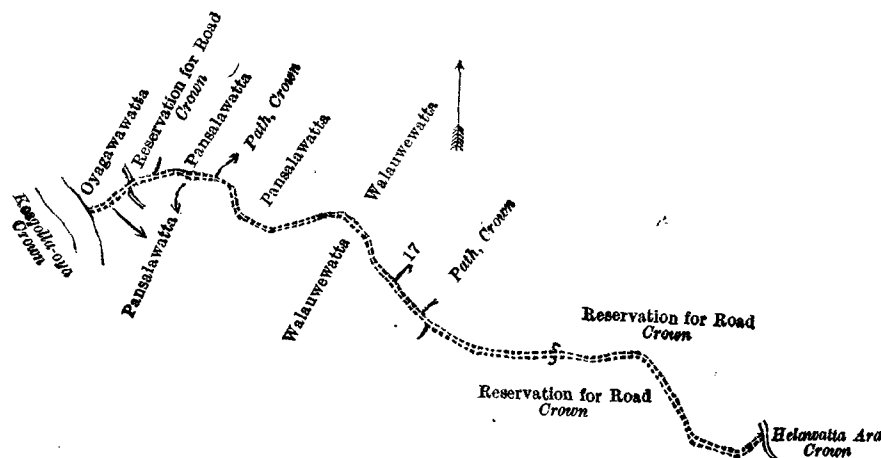
Scale of 8 Chains to an Inch.

G. K. THORNHILL,  
for Surveyor-General.

II.—Preliminary plan 263.

Lot.	Name of Land.	Extent, A. R. P.
17	Minor road	0 0 38

and bounded as follows: on the north by Oyagawawatta claimed by J. M. Mutu Bandara and others, reservation for road claimed by the Crown, Pansalawatta claimed by Unnanse of Uddaragannawa Vihare, a path to be declared the property of the Crown under the Waste Lands Ordinances, Pansalawatta claimed by ditto, Walauwewatta claimed by Jayasekera Mudiyanseleage Hudu Bandara, path to be declared the property of the Crown under the Waste Lands Ordinances, reservation for road claimed by the Crown; on the east by Helawatta-ara to be declared the property of the Crown under the Waste Lands Ordinances; on the south by the reservation for road claimed by the Crown, Walawwewatta claimed by Jayasekera Mudiyanseleage Hudu Bandara, Pansalawatta claimed by Unnanse of Uddaragannawa Vihare; on the west by Kosgolla-oya to be declared the property of the Crown under the Waste Lands Ordinances.



Surveyor-General's Office,  
Colombo, January 4, 1916.

Scale of 8 Chains to an Inch.

G. K. THORNHILL,  
for Surveyor-General.

## III.—Preliminary plan 263.

Lot.	Name of Land.	Extent, A. R. P.
17A	Footpath from minor road to Udawadiya	0 0 22

and bounded as follows : on the north by a path to be declared the property of the Crown under the Waste Lands Ordinances ; on the east by Kammalawatta claimed by Jayasekera Mudiyanseleage Hudu Bandara, Thorapitiyahenyaya to be declared the property of Jayasekera Mudiyanseleage Sudu Banda, *ex-Basnayaka Nilame*, and others under the Waste Lands Ordinances ; on the south by a reservation for road claimed by the Crown, a path to be declared the property of the Crown under the Waste Lands Ordinances ; on the west by Jambugaswatta claimed by Jayasekera Mudiyanseleage Muthu Bandara, Talagollewatta claimed by Jayasekera Mudiyanseleage Muthu Bandara, Bogahawatta claimed by ditto, Alutwatta claimed by ditto, Nalluheraligahawatta claimed by ditto, Kammalawatta claimed by Jayasekera Mudiyanseleage Hudu Bandara



Surveyor-General's Office,  
Colombo, January 4, 1916.

Scale of 8 Chains to an Inch.

G. K. THORNHILL,  
for Surveyor-General.

February 19, 1916. J. M. DAVIES,  
Special Officer.

## Ratnapura S. O. No. 248.

## Order under Section 4, Sub-section (1), of "The Waste Lands Ordinances of 1897, 1899, 1900, and 1903."

In the matter of the land commonly called or known as Ariddamandiya, situate in the village of Hangomuwa, in the Palle pattuwa in the Nawadun korale of the Ratnapura District, in the Province of Sabaragamuwa, and of "The Waste Lands Ordinances of 1897, 1899, 1900, and 1903."

WHEREAS in pursuance of section 1 of the said Ordinances it was duly declared and notified on December 20, 1912, that if no claim to the land commonly called or known as Ariddamandiya, situate in the village of Hangomuwa, in the Palle pattuwa in the Nawadun korale of the Ratnapura District, in the Province of Sabaragamuwa, containing in extent 5 acres and 14 perches, and shown as lot 47M in preliminary plan 84, and in the annexed diagram, was made to Harry Chambers Toller, Special Officer appointed under section 28 of the said Ordinances, within the period of three months from the date specified in the said notice, such land would be declared the property of the Crown, and dealt with on account of the Crown (*vide* Notice No. 4,683) :

And whereas claim thereto was made on behalf of (1) Kandawattalage Jamisa, (2) Kandawattalage Allisa (minor), (3) ditto Pila (minor), (4) ditto Daniala (imbecile adult), and (5) ditto Podi Sinna, and Harry Chambers Toller, Special Officer appointed under section 28 of the said Ordinances, made due inquiry into such claim, and whereas the said 1st claimant, on behalf of himself and as duly appointed representative of the two aforesaid minors, viz., the said 2nd and 3rd claimants, and of the aforesaid imbecile adult, viz., the said 4th claimant, and the said 5th claimant, and the said Harry Chambers Toller, Special Officer, with the consent of His Excellency the Governor, came to an agreement in writing dated June 26, 1913, concerning the said land, under section 4, sub-section (1), of the said Ordinances, whereby it was agreed that the said claimants should be declared the purchasers of the said land upon payment on or before July 26, 1913, to the Government Agent at Ratnapura of a sum of Rupees Seventy-five only (Rs. 75), as the purchase amount of the said land, and whereas the said amount has been duly paid by the said claimants, they are hereby, in pursuance of the agreement aforementioned, declared to be the purchasers of the said land, as more fully described herein below.

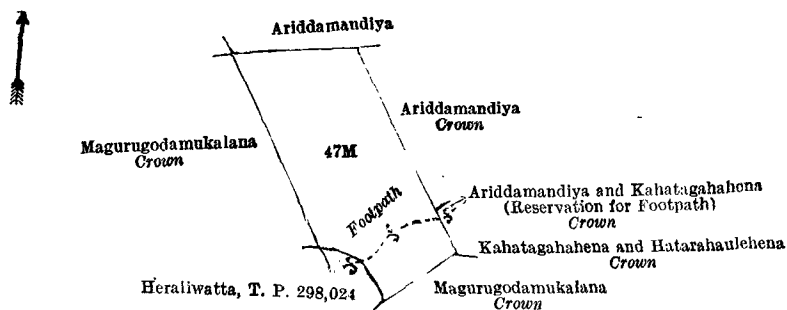
*Description of the Land referred to.*

The following lot situated in the village of Hangamuwa, in the Palle pattuwa in the Nawadun korale of the Ratnapura District, in the Province of Sabaragamuwa, as described in the annexed diagram :—

## Preliminary plan 84.

Lot.	Name of Land.	Extent, A. R. P.
47M	Ariddamandiya (exclusive of the footpath running through the land)	5 0 14

and bounded as follows : on the north by Ariddamandiya sold to Kandawattalage Podi Sinno and others under the Waste Lands Ordinances ; on the east by Ariddamandiya to be declared the property of the Crown under the Waste Lands Ordinances, Ariddamandiya and Kahatagahahena (reservation for footpath) to be declared the property of the Crown under the Waste Lands Ordinances, Kahatagahahena and Hatarahaulebena to be declared the property of the Crown under the Waste Lands Ordinances ; on the south by Magurugodamukalana to be declared the property of the Crown under the Waste Lands Ordinances ; on the west by Heraliwatta sold by the Crown (T. P. 298,024), Magurugodamukalana to be declared the property of the Crown under the Waste Lands Ordinances.



Surveyor-General's Office,  
Colombo, November 16, 1915.

Scale of 8 Chains to an Inch.

G. K. THORNHILL,  
for Acting Surveyor-General.

February 8, 1916.

H. O. Fox,  
Special Officer.

### Ratnapura S. O. No. 249.

#### Order under Section 4, Sub-section (1), of "The Waste Lands Ordinances of 1897, 1899, 1900, and 1903."

In the matter of the land commonly called or known as Ariddamandiya, situate in the village of Hangomuwa, in the Palle pattuwa in the Nawadun korale of the Ratnapura District, in the Province of Sabaragamuwa, and of "The Waste Lands Ordinances of 1897, 1899, 1900, and 1903."

WHEREAS in pursuance of section 1 of the said Ordinances it was duly declared and notified on December 20, 1912, that if no claim to the land commonly called or known as Ariddamandiya, situate in the village of Hangomuwa, in the Palle pattuwa in the Nawadun korale of the Ratnapura District, in the Province of Sabaragamuwa, containing in extent 2 acres 10 perches, and shown as lot 47K in preliminary plan 84, and in the annexed diagram, was made to Harry Chambers Toller, Special Officer appointed under section 28 of the said Ordinances, within the period of three months from the date specified in the said notice, such land would be declared the property of the Crown, and dealt with on account of the Crown (*vide* Notice No. 4,683):

And whereas Kandewattelage Dingiriya and ditto Sinna made claim thereto, and Harry Chambers Toller, Special Officer appointed under section 28 of the said Ordinances, made due inquiry into such claim, and whereas the said claimants and the said Harry Chambers Toller, Special Officer, with the consent of His Excellency the Governor, came to an agreement in writing dated June 9, 1913, concerning the said land, under section 4, sub-section (1), of the said Ordinances, whereby it was agreed that the said claimants should be declared the purchasers of the said land upon payment on or before September 9, 1913, to the Government Agent at Ratnapura of a sum of Rupees Thirty only (Rs. 30), as the purchase amount of the said land, and whereas the said amount has been duly paid by the said claimants, they are hereby, in pursuance of the agreement aforementioned, declared to be the purchasers of the said land, as more fully described herein below.

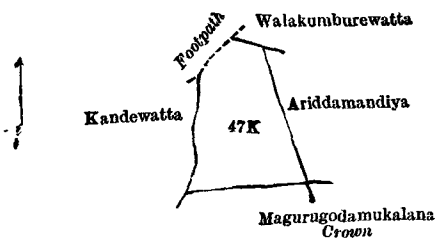
#### Description of the Land referred to.

The following lot situated in the village of Hangomuwa, in the Palle pattuwa in the Nawadun korale of the Ratnapura District, in the Province of Sabaragamuwa, as described in the annexed diagram:—

Preliminary plan 84.

Lot.	Name of Land.	Extent, A. R. P.
47K	Ariddamandiya	2 0 10

and bounded as follows: on the north by a footpath, Walakumburewatta claimed by Kandewattelage Podisinno and others; on the east by Ariddamandiya sold to Kandewattelage Podisinno and six others under the Waste Lands Ordinances; on the south by Magurugodamukalana to be declared the property of the Crown under the Waste Lands Ordinances; on the west by Kandewatta claimed by Kandewattelage Podisinno and others.



Surveyor-General's Office,  
Colombo, November 16, 1915

Scale of 8 Chains to an Inch.

G. K. THORNHILL,  
for Acting Surveyor-General.

February 8, 1916.

H. O. Fox,  
Special Officer.

### Ratnapura S. O. No. 250.

#### Order under Section 4, Sub-section (1), of "The Waste Lands Ordinances of 1897, 1899, 1900, and 1903."

In the matter of the lands commonly called or known as Kuduwelakele and Paragahagodawattehena, situate in the village of Hangomuwa, in the Palle pattuwa in the Nawadun korale of the Ratnapura District, in the Province of Sabaragamuwa, and of "The Waste Lands Ordinances of 1897, 1899, 1900, and 1903."

WHEREAS in pursuance of section 1 of the said Ordinances it was duly declared and notified on December 20, 1912, that if no claim to the lands commonly called or known as Kuduwelakele and Paragahagodawattehena, situate in the village of Hangomuwa, in the Palle pattuwa in the Nawadun korale of the Ratnapura District, in the Province of Sabaragamuwa, containing in extent 2 acres and 17 perches, and shown as lots 25H, 25I, and 47I in preliminary plan 84, and in the annexed diagram, was made to Harry Chambers Toller, Special Officer appointed under section 28 of the said Ordinances, within the period of three months from the date specified in the said notice, such lands would be declared the property of the Crown, and dealt with on account of the Crown (*vide* Notice No. 4,683):

And whereas Paragahagoda Wahumpurage Baba Sinna and Paragahagoda Wahumpurage Saibo made claim thereto, and Harry Chambers Toller, Special Officer appointed under section 28 of the said Ordinances, made due inquiry into such claim, and whereas the said claimants and the said Harry Chambers Toller, Special Officer, with the consent of His Excellency the Governor, came to two agreements in writing dated July 24, 1913, and June 26, 1913, respectively, concerning the said lands, under section 4, sub-section (1), of the said Ordinances, whereby it was agreed that the said claimants should be declared the purchasers of the said lands upon payment on or before July 26, 1913, to the Government Agent at Ratnapura, of a sum of Rupees Thirty only (Rs. 30), as the purchase amount of the said lands, and whereas the said amount has been duly paid by the said claimants, they are hereby, in pursuance of the agreement aforementioned, declared to be the purchasers of the said lands, as more fully described herein below.

*Description of the Lands referred to.*

The following lots situated in the village of Hangomuwa, in the Palle pattuwa in the Nawadun korale of the Ratnapura District, in the Province of Sabaragamuwa, as described in the annexed diagram:—

		Preliminary plan 84.				Extent, A. R. P.		
Lot.		Name of Land.						
25H	..	Kuduwelakele	..	..	..	0	0	19
25I	..	Do.	..	..	..	0	0	3
47I	..	Paragahagodawattehena	..	..	..	1	3	35
						2 0 17		

and bounded as follows: on the north by Nugagahadeniya claimed by Paragahagoda Wahumpurage Babasinno and others, Nugagahadeniya (private), Paragahagodawattehena to be declared the property of the Crown under the Waste Lands Ordinances; on the east by Galaudawatta claimed by Paragahagoda Wahumpurage Balasuriya and others, Paragahagodawatta claimed by Paragahagoda Wahumpurage Balasuriya and others; and on the south by Paragahagodawatta claimed by Paragahagoda Wahumpurage Balasuriya and others; and on the west by Paragahagodamukalana to be declared the property of the Crown under the Waste Lands Ordinances, Kuduwalamukalana to be declared the property of the Crown under the Waste Lands Ordinances, Paragahagodawattehena to be declared the property of the Crown under the Waste Lands Ordinances, Kuduwalamukalana to be declared the property of the Crown under the Waste Lands Ordinances.



Surveyor-General's Office,  
Colombo, November 16, 1915.

Scale of 8 Chains to an Inch.

G. K. THORNHILL,  
for Acting Surveyor-General.

February 8, 1916.

H. O. Fox,  
Special Officer.

**Ratnapura S. O. No. 251.**

**Order under Section 4, Sub-section (1), of "The Waste Lands Ordinances of 1897, 1899, 1900, and 1903."**

In the matter of the land commonly called or known as Panapitiyelayehena and Ganitayalayehena, situate in the village of Hangomuwa, in the Palle pattuwa in the Nawadun korale of the Ratnapura District, in the Province of Sabaragamuwa, and of "The Waste Lands Ordinances of 1897, 1899, 1900, and 1903."

WHEREAS in pursuance of section 1 of the said Ordinances it was duly declared and notified on December 20, 1912, that if no claim to the land commonly called or known as Panapitiyelayehena and Ganitayalayehena, situate in the village of Hangomuwa, in the Palle pattuwa in the Nawadun korale of the Ratnapura District, in the Province of Sabaragamuwa, containing in extent 1 acre and 7 perches, and shown as lot 24 I in preliminary plan 84, and in the annexed diagram, was made to Harry Chambers Toller, Special Officer appointed under section 28 of the said Ordinances, within the period of three months from the date specified in the said notice, such land would be declared the property of the Crown, and dealt with on account of the Crown (*vide* Notice No. 4,683):

And whereas Panacciwattelage Rankiriya made claim thereto, and Harry Chambers Toller, Special Officer appointed under section 28 of the said Ordinances, made due inquiry into such claim, and whereas the said claimant and the said Harry Chambers Toller, Special Officer, with the consent of His Excellency the Governor, came to an agreement in writing dated June 26, 1913, concerning the said land, under section 4, sub-section (1), of the said Ordinances, whereby it was agreed that the said claimant should be declared the purchaser of the said land upon payment on or before July 26, 1913, to the Government Agent at Ratnapura of a sum of Rupees Fifteen only (Rs. 15), as the purchase amount of the said land, and whereas the said amount has been duly paid by the said claimant, he is hereby, in pursuance of the agreement aforementioned, declared to be the purchaser of the said land, as more fully described herein below.

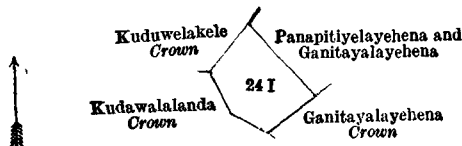
*Description of the Land referred to.*

The following lot situated in the village of Hangomuwa, in the Palle pattuwa in the Nawadun korale of the Ratnapura District, in the Province of Sabaragamuwa, as described in the annexed diagram:—

		Preliminary plan 84.				Extent, A. R. P.		
Lot.		Name of Land.						
24I	..	Panapitiyelayehena and Ganitayalayehena	..	..	..	1	0	7

and bounded as follows: on the north by Kuduwelakele to be declared the property of the Crown under the Waste Lands Ordinances, Panapitiyelayehena and Ganitayalayehena sold to Kandawattalage Loku Sinna and others under the Waste Lands Ordinances; on the east by Panapitiyelayehena and Ganitayalayehena sold to Kandawattalage Loku Sinna and

others under the Waste Lands Ordinances; on the south by Ganitayalayehena to be declared to be the property of the Crown under the Waste Lands Ordinances, Kudawalalanda to be declared the property of the Crown under the Waste Lands Ordinances; on the west by Kudawalalanda to be declared the property of the Crown under the Waste Lands Ordinances, Kudawelakele to be declared the property of the Crown under the Waste Lands Ordinances.



Surveyor-General's Office,  
Colombo, November 16, 1915.

Scale of 8 Chains to an Inch.

G. K. THORNHILL,  
for Acting Surveyor-General.

February 8, 1916.

H. O. FOX,  
Special Officer.

### Ratnapura S. O. No. 252.

#### Order under Section 4, Sub-section (1), of "The Waste Lands Ordinances of 1897, 1899, 1900, and 1903."

In the matter of the land commonly called or known as Ganitayalayehena, situate in the village of Hangomuwa, in the Palle pattuwa in the Nawadun korale of the Ratnapura District, in the Province of Sabaragamuwa, and of "The Waste Lands Ordinances of 1897, 1899, 1900, and 1903."

WHEREAS in pursuance of section 1 of the said Ordinances it was duly declared and notified on December 20, 1912, that if no claim to the land commonly called or known as Ganitayalayehena, situate in the village of Hangomuwa, in the Palle pattuwa in the Nawadun korale of the Ratnapura District, in the Province of Sabaragamuwa, containing in extent 1 acre and 4 perches, and shown as lot 24K in preliminary plan 84, and in the annexed diagram, was made to Harry Chambers Toller, Special Officer appointed under section 28 of the said Ordinances, within the period of three months from the date specified in the said notice, such land would be declared the property of the Crown, and dealt with on account of the Crown (*vide* Notice No. 4,683):

And whereas Ganitayalayehena Punchi Ridi made claim thereto, and Harry Chambers Toller, Special Officer appointed under section 28 of the said Ordinances, made due inquiry into such claim, and whereas the said claimant and the said Harry Chambers Toller, Special Officer, with the consent of His Excellency the Governor, came to an agreement in writing dated June 25, 1913, concerning the said land, under section 4, sub-section (1), of the said Ordinances, whereby it was agreed that the said claimant should be declared the purchaser of the said land upon payment on or before July 25, 1913, to the Government Agent at Ratnapura of a sum of Rupees Fifteen only (Rs. 15), as the purchase amount of the said land, and whereas the said amount has been duly paid by the said claimant, he is hereby, in pursuance of the agreement aforementioned, declared to be the purchaser of the said land, as more fully described herein below.

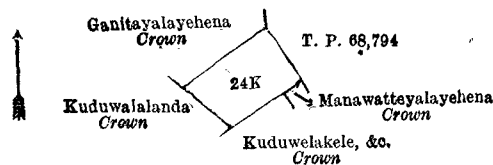
#### Description of the Land referred to.

The following lot situated in the village of Hangomuwa, in the Palle pattuwa in the Nawadun korale of the Ratnapura District, in the Province of Sabaragamuwa, as described in the annexed diagram:—

#### Preliminary plan 84.

Lot.	Name of Land.	Extent, A. R. P.
24K	Ganitayalayehena	1 0 4

and bounded as follows: on the north by Ganitayalayehena to be declared the property of the Crown under the Waste Lands Ordinances; on the east by T. P. 68,794; on the south by Manawattayalayehena to be declared the property of the Crown under the Waste Lands Ordinances; Kuduwelakele to be declared the property of the Crown under the Waste Lands Ordinances; on the west by Kudawalalanda to be declared the property of the Crown under the Waste Lands Ordinances.



Surveyor-General's Office,  
Colombo, November 16, 1915.

Scale of 8 Chains to an Inch.

G. K. THORNHILL,  
for Acting Surveyor-General.

February 8, 1916.

H. O. FOX,  
Special Officer.

### Ratnapura S. O. No. 253.

#### Order under Section 4, Sub-section (1), of "The Waste Lands Ordinances of 1897, 1899, 1900, and 1903."

In the matter of the land commonly called or known as Kahatagahahena and Hatarahaulehena, situate in the village of Hangomuwa, in the Palle pattuwa in the Nawadun korale of the Ratnapura District, in the Province of Sabaragamuwa, and of "The Waste Lands Ordinances of 1897, 1899, 1900, and 1903."

WHEREAS in pursuance of section 1 of the said Ordinances it was duly declared and notified on December 20, 1912, that if no claim to the land commonly called or known as Kahatagahahena and Hatarahaulehena, situate in the village of Hangomuwa, in the Palle pattuwa in the Nawadun korale of the Ratnapura District, in the Province of Sabaragamuwa, containing in extent 1 acre and 8 perches, and shown as lot 47P in preliminary plan 84, and in the annexed diagram, was made to Harry Chambers Toller, Special Officer appointed under section 28 of the said Ordinances, within the period of three months from the date specified in the said notice, such land would be declared the property of the Crown, and dealt with on account of the Crown (*vide* Notice No. 4,683):

And whereas Mahanillewatte Mohottalalaye Dingiri Banda made claim thereto, and Harry Chambers Toller, Special Officer appointed under section 28 of the said Ordinances, made due inquiry into such claim, and whereas the said claimant and the said Harry Chambers Toller, Special Officer, with the consent of His Excellency the Governor, came to

an agreement in writing dated June 25, 1913, concerning the said land, under section 4, sub-section (1), of the said Ordinances, whereby it was agreed that the said claimant should be declared the purchaser of the said land upon payment on or before July 25, 1913, to the Government Agent of a sum of Rupees Fifteen only (Rs. 15), as the purchase amount of the said land, and whereas the said amount has been duly paid by the said claimant, he is hereby, in pursuance of the agreement aforementioned, declared to be the purchaser of the said land, as more fully described herein below.

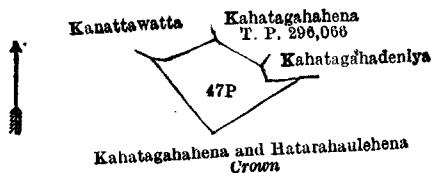
*Description of the Land referred to.*

The following lot situated in the village of Hangomuwa, in the Palle pattuwa in the Nawadun korale of the Ratnapura District, in the Province of Sabaragamuwa, as described in the annexed diagram :—

Preliminary plan 84.

Lot.	Name of Land.	Extent, A. R. P.
47P	Kahatagahahena and Hatarahaulehena	1 0 8

and bounded as follows: on the north by Kanattawatta claimed by Mahanetiwatte Mohottalalaye Dingiri Banda and others; on the east by Kahatagahahena sold by the Crown (T. P. 296,066), Kahatagahadeniya (private); on the south and west by Kahatagahahena and Hatarahaulehena to be declared the property of the Crown under the Waste Lands Ordinances.



Surveyor-General's Office,  
Colombo, November 16, 1915.

Scale of 8 Chains to an Inch.

G. K. THORNHILL,  
for Acting Surveyor-General.

H. O. Fox,  
Special Officer.  
February 8, 1916.

**Ratnapura S. O. No. 254.**

**Order under Section 4, Sub-section (1), of "The Waste Lands Ordinances of 1897, 1899, 1900, and 1903."**

In the matter of the land commonly called or known as Panapitiyelayehena and Ganitayalayehena, situate in the village of Hangomuwa, in the Palle pattuwa of the Nawadun korale of the Ratnapura District, in the Province of Sabaragamuwa, and of "The Waste Lands Ordinances of 1897, 1899, 1900, and 1903."

WHEREAS in pursuance of section 1 of the said Ordinances it was duly declared and notified on December 20, 1912, that if no claim to the land commonly called or known as Panapitiyelayehena and Ganitayalayehena, situate in the village of Hangomuwa, in the Palle pattuwa of the Nawadun korale of the Ratnapura District, in the Province of Sabaragamuwa, containing in extent 2 acres and 12 perches, and shown as lot 24H in preliminary plan 84, and in the annexed diagram, was made to Harry Chambers Toller, Special Officer appointed under section 28 of the said Ordinances, within the period of three months from the date specified in the said notice, such land would be declared the property of the Crown, and dealt with on account of the Crown (*vide* Notice No. 4,683):

And whereas (1) Kandewattelaye Loku Sinna and (2) ditto Podina made claim thereto, and Harry Chambers Toller, Special Officer appointed under section 28 of the said Ordinances, made due inquiry into such claim, and whereas the said claimants and the said Harry Chambers Toller, Special Officer, with the consent of His Excellency the Governor, came to an agreement in writing dated June 26, 1913, concerning the said land, under section 4, sub-section (1), of the said Ordinances, whereby it was agreed that the said claimants should be declared the purchasers of the said land upon payment on or before July 26, 1913, to the Government Agent at Ratnapura of a sum of Rupees Thirty only (Rs. 30), as the purchase amount of the said land, and whereas the said amount has been duly paid by the said claimants, they are hereby, in pursuance of the agreement aforementioned, declared to be the purchasers of the said land, as more fully described herein below.

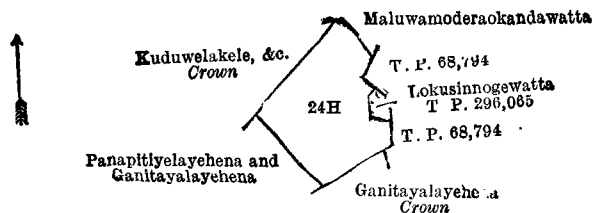
*Description of the Land referred to.*

The following lot situated in the village of Hangomuwa, in the Palle pattuwa of the Nawadun korale of the Ratnapura District, in the Province of Sabaragamuwa, as described in the annexed diagram :—

Preliminary plan 84.

Lot.	Name of Land.	Extent, A. R. P.
24H	Panapitiyelayehena and Ganitayalayehena	2 0 12

and bounded as follows: on the north by Kuduwelakele, &c., to be declared the property of the Crown under the Waste Lands Ordinances, Maluwamodaraokandawatta claimed by Kandewattelaye Loku Sinno and others; on the east by T. P. 68,794, Lokusinnogewatta sold by the Crown (T. P. 296,065), T. P. 68,794; on the south by Ganitayalayehena to be declared the property of the Crown under the Waste Lands Ordinances, Panapitiyelayehena and Ganitayalayehena sold to Panacciwattelage Rankiriya under the Waste Lands Ordinances; on the west by Panapitiyelayehena and Ganitayalayehena sold to Panacciwattelage Rankiriya under the Waste Lands Ordinances, Kuduwelakele, &c., to be declared the property of the Crown under the Waste Lands Ordinances.



Surveyor-General's Office,  
Colombo, November 16, 1915.

Scale of 8 Chains to an Inch.

G. K. THORNHILL,  
for Acting Surveyor-General.

H. O. Fox,  
Special Officer.  
February 8, 1916.



**Ratnapura S. O. No. 255.****Order under Section 4, Sub-section (1), of "The Waste Lands Ordinances of 1897, 1899, 1900, and 1903."**

In the matter of the lands commonly called or known as Hatarahaulehena and Lindagawahena, situate in the village of Hangomuwa, in the Palle pattuwa of the Nawadun korale of the Ratnapura District, in the Province of Sabaragamuwa, and of "The Waste Lands Ordinances of 1897, 1899, 1900, and 1903."

WHEREAS in pursuance of section 1 of the said Ordinances it was duly declared and notified on December 20, 1912, that if no claim to the lands commonly called or known as Hatarahaulehena and Lindagawahena, situate in the village of Hangomuwa, in the Palle pattuwa of the Nawadun korale of the Ratnapura District, in the Province of Sabaragamuwa, containing in extent 5 acres and 15 perches, and shown as lots 47R and 52A1 in preliminary plan 84, and in the annexed diagram, was made to Harry Chambers Toller, Special Officer appointed under section 28 of the said Ordinances, within the period of three months from the date specified in the said notice, such lands would be declared the property of the Crown, and dealt with on account of the Crown (*vide* Notice No. 4,683):

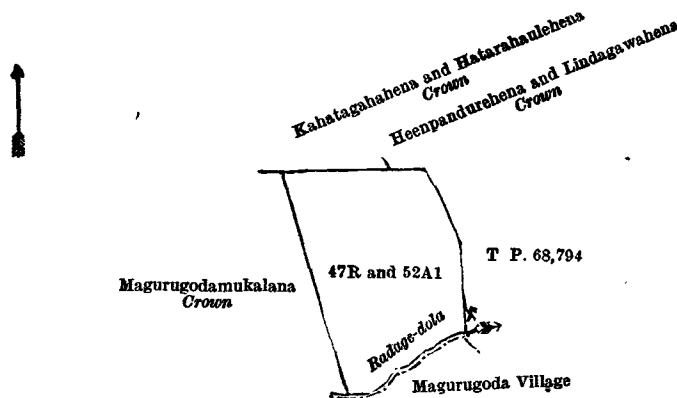
And whereas (1) Peramuni Radage John, (2) ditto Samel Henaya, (3) ditto Ranhenaya, (4) ditto Amarishenaya, (5) ditto Aranolishenaya made claim thereto, and Harry Chambers Toller, Special Officer appointed under section 28 of the said Ordinances, made due inquiry into such claim, and whereas the said claimants and the said Harry Chambers Toller, Special Officer, with the consent of His Excellency the Governor, came to two agreements in writing dated June 9 and 11, 1913, respectively, concerning the said lands, under section 4, sub-section (1), of the said Ordinances, whereby it was agreed that the said claimants should be declared the purchasers of the said lands upon payment on or before July 9, 1913, to the Government Agent at Ratnapura of a sum of Rupees Seventy-five only (Rs. 75), as the purchase amount of the said lands, and whereas the said amount has been duly paid by the said claimants, they are hereby, in pursuance of the agreement aforementioned, declared to be the purchasers of the said lands, as more fully described herein below.

*Description of the Lands referred to.*

The following lots situated in the village of Hangomuwa, in the Palle pattuwa of the Nawadun korale of the Ratnapura District, in the Province of Sabaragamuwa, as described in the annexed diagram:—

Lot.	Name of Land.	Preliminary plan 84.	Extent, A. R. P.
47R	Hatarahaulehena	.. .. .	4 1 28
52A1	Lindagawahena	.. .. .	0 2 27
			5 0 15

and bounded as follows: on the north by Kahatagahahena and Hatarahaulehena to be declared the property of the Crown under the Waste Lands Ordinances, Heenpandurehena and Lindagawahena to be declared the property of the Crown under the Waste Lands Ordinances; on the east by T. P. 68,794; on the south by the Radagedola (the village limit of Magurugoda); and on the west by Magurugodamukalana to be declared the property of the Crown under the Waste Lands Ordinances.



Surveyor-General's Office,  
Colombo, November 16, 1915.

Scale of 8 Chains to an Inch.

G. K. THORNHILL,  
for Acting Surveyor-General.

H. O. FOX,  
Special Officer.  
February 8, 1916.

**Ratnapura S. O. No. 256.****Order under Section 4, Sub-section (1), of "The Waste Lands Ordinances of 1897, 1899, 1900, and 1903,"  
declaring Lands to be Crown Property.**

In the matter of the lands commonly called or known as Kuduwelakele, Kehelwatdeniyehena, &c., situate in the village of Hangomuwa, in the Palle pattuwa of the Nawadun korale of the Ratnapura District, in the Province of Sabaragamuwa, and of "The Waste Lands Ordinances of 1897, 1899, 1900, and 1903."

WHEREAS in pursuance of section 1 of the said Ordinances it was duly notified on December 20, 1912, that if no claim to the lands commonly called or known as Kuduwelakele, Kehelwatdeniyehena, &c., situate in the village of Hangomuwa, in the Palle pattuwa of the Nawadun korale of the Ratnapura District, in the Province of Sabaragamuwa, containing in extent 126 acres 2 roods and 8 perches, and shown as lots 24, 24G, 24J, 24L, 25, 25C, 25F, 47, 47G, 47H, 47J, 47N, 47 O, 47Q, 52A in preliminary plan 84, and in the annexed diagram, was made to Harry Chambers Toller, Special Officer appointed under section 28 of the said Ordinances, within the period of three months from the date specified in such notice, such lands would be declared the property of the Crown, and dealt with on account of the Crown (*vide* Notice No. 4,683):

And whereas (1) Kandewattelage Podi Sinno, (2) ditto Emanisa, (3) ditto Aranolisa, (4) ditto Jamisa made claim to the said lots 47, 47G, 47H, 47J, 47N, 47 O, 47Q, and 52A, and claim was made on behalf of (5) Kandewattelage Podi Sinno, (6) ditto Allisa (minor), (7) ditto Pila (minor), (8) ditto Daniala (imbecile adult), to the same eight lots, and (9) Kandewattelage Kiristina, (10) ditto John Sinno, (11) ditto Charlisa, (12) ditto Julisa, (13) ditto Sinna made claim to the said same eight lots, and (14) Panacciwattelage Rankiriya made claim to the said lots 24, 24G, 24J, 24L, 25, 25C, and 25F, and claim was made on behalf of (15) Benjamin Bolonna (minor), (16) Victor Bolonna (minor), to the same seven lots, and

(17) Manawattelage Kirilamaya, (18) Kandawattelage Loku Sinna, (19) ditto Podina made claim to the same seven lots, and (20) Peramune Radage John, (21) Mahanillewatte Mohottalalage Dingiri Banda, (22) Peramune Radage Amarishenaya, (23) ditto Samelhenaya, (24) ditto Ranhenaya, and (25) ditto Aranolishenaya made claim to the said lots 47, 47N, 47O, 47Q, and 52A, and (26) Kandawattelage Dingiriya made claim to the said lots 25, 25C, and 25F, and (27) Ganitayalage Punchi Ridi made claim to the said lots 24, 24G, 24J, 25, and 25C, and (28) Paragahagoda Wahumpurage Baba Sinna, and (29) Paragahagoda Wahumpurage Saibo made claim to the said lots 24, 24G, 24J, 24L, 25, 25C, 25F, 47, 47G, 47H, and 47J; and whereas the said 1st, 2nd, 3rd, 11th claimants by an agreement in writing dated June 9, 1913, the said 10th claimant by an agreement in writing dated June 11, 1913, and the said 9th and 12th claimants by an agreement in writing dated June 25, 1913, in consideration of their being declared the purchasers of 10 acres more or less of lot 47 of the notice and of the block survey preliminary plan 84, now shown as lot 47L on the same block survey preliminary plan for a sum of Rs. 150; the said 4th claimant, on behalf of himself and as duly appointed representative of the said minors, viz., the 6th and 7th claimants and of the said imbecile adult, viz., the 8th claimant, and the said 5th claimant, by an agreement in writing dated June 26, 1913, in consideration of their being declared the purchasers of 5 acres more or less of lot 47 of the notice and of block survey preliminary plan 84, now shown as lot 47M on the same block survey preliminary plan for a sum of Rs. 75; and the said 13th claimant by an agreement in writing dated June 9, 1913, in consideration of his being declared, along with the above-mentioned 26th claimant, the purchasers of 2 acres more or less of lot 47 of the notice, and of the block survey preliminary plan 84, now shown as lot 47K on the same block survey preliminary plan for a sum of Rs. 30, withdrew their claims to the above-mentioned lots 47, 47G, 47H, 47J, 47N, 47O, 47Q, and 52A of this order; and whereas the said 14th claimant by an agreement in writing dated June 26, 1913, in consideration of being declared the purchaser of 1 acre more or less of lot 24 of the notice and of the block survey preliminary plan 84, now shown as lot 24I on the same block survey preliminary plan for a sum of Rs. 15; the said 18th and 19th claimants by an agreement dated June 26, 1913, in consideration of being declared the purchasers of 2 acres more or less of lot 24 of the notice and of the block survey preliminary plan 84, now shown as lot 24H on the same block survey preliminary plan for a sum of Rs. 30, and Emmanuel de Costa, as official administrator of the estate of Victor Bolonna, deceased, on behalf of the said minors, viz., the 15th and 16th claimants, withdrew their claims to the above-mentioned lots 24, 24G, 24J, 24L, 25, 25C, and 25F of this order; and whereas the said 17th claimant came to an agreement in writing dated June 25, 1913, whereby in consideration of being declared the purchaser of 1 acre more or less of lot 24 of the notice and of the block survey preliminary plan 84, now shown as lot 24J on the same block survey preliminary plan upon payment of a sum of Rs. 15 on or before July 25, 1913, he withdrew his claim to the above-mentioned lots 24, 24G, 24L, 25, 25C, and 25F of this order; and whereas it was further agreed by the same agreement that in default of the said payment of Rs. 15 by the due date, his claim to the said lot 24J should also be considered to have been withdrawn, and the said lot 24J in respect of which the said payment was to be made should be declared to be the property of the Crown, and whereas the said 17th claimant has failed to make the said payment of Rs. 15 by the due date; and whereas the said 20th, 23rd, and 24th claimants by an agreement in writing dated June 9, 1913, and the said 22nd and 25th claimants by an agreement in writing dated June 11, 1913, in consideration of their being declared the purchasers of 5 acres more or less of lots 47 and 52A of the notice and of the block survey preliminary plan 84, now shown as lots 47R and 52A1 on the same block survey preliminary plan for a sum of Rs. 75; and the said 21st claimant by an agreement in writing dated June 25, 1913, in consideration of being declared the purchaser of 1 acre more or less of lot 47 of the notice and of the block survey preliminary plan 84, now shown as lot 47P on the same block survey preliminary plan, for a sum of Rs. 15 withdrew their claims to the above-mentioned lots 47, 47N, 47O, 47Q, and 52A of this order; and whereas the said 26th claimant by an agreement in writing dated June 9, 1913, in consideration of being declared, along with the said 13th claimant, the purchasers of 2 acres more or less of lot 47 of the notice and of the block survey preliminary plan 84, now shown as lot 47K on the same block survey preliminary plan, for a sum of Rs. 30 withdrew his claim to the above-mentioned lots 25, 25C, and 25F of this order; and whereas the said 27th claimant by an agreement in writing dated June 25, 1913, in consideration of being declared the purchaser of 1 acre more or less of lot 24 of the notice and of the block survey preliminary plan 84, now shown as lot 24K on the same block survey preliminary plan, for a sum of Rs. 15 withdrew his claim to the above-mentioned lots 24, 24G, 24J, 25, and 24C of this order; and whereas the said 28th and 29th claimants by two agreements in writing dated July 24, 1913, and June 26, 1913, respectively, in consideration of their being declared the purchasers of 2 acres more or less of lots 25 and 47 of the notice, and of the block survey preliminary plan 84, now shown as lots 25H, 25I, and 47I, on the same block survey preliminary plan, for a sum of Rs. 30 withdrew their claims to the above-mentioned lots 24, 24G, 24J, 24L, 25, 25C, 25F, 47, 47G, 47H, and 47J of this order, I, John Murray Davis, Special Officer appointed under section 28 of the said Ordinances, under and by virtue of the powers vested in me in that behalf by section 4 of the said Ordinances, do hereby on February 11, 1916, order and declare under section 4, sub-section (1), of the said Ordinances, that the said lands, as more fully described herein below, are the property of the Crown.

*Description of the Lands referred to.*

The following lots situated in the village of Hangomuwa, in the Palle pattuwa of the Nawadun korale of the Ratnapura District, in the Province of Sabaragamuwa, as described in the annexed diagram:—

Preliminary plan 84.

Lot.	Name of Land.	Extent, A. R. P.	Lot.	Name of Land.	Extent, A. R. P.
24 ..	Kuduwelakele, Kehelwatdeniyehena, Panapitiyalayehena, &c.	6 0 16	47G ..	Paragahagodawattchena (reservation for dola)	0 2 2
24G ..	Kehelwatdeniyehena (reservation for dola)	0 2 25	47H ..	Do.	1 0 7
24J ..	Ganitayalayehena	1 0 6	47J ..	Do.	0 0 3
24L ..	Manawattayalayehena	0 0 17	47N ..	Ariddamandiya	3 1 7
25 ..	Kuduwelakele, Tennehena, &c.	40 3 9	47O ..	Ariddamandiya and Kahatagahahena (reservation for footpath)	0 0 25
25C ..	Kuduwelakele, Tennehena, Manawattayalayehena	10 3 37	47Q ..	Kahatagahahena and Hatarahaulehena	6 0 22
25F ..	Manawattayalayehena (reservation for dola and road)	1 0 21	52A ..	Heenpandurehena and Lindagawahena	0 2 36
47 ..	Hangomuwamukalana <i>alias</i> Hatarahaulehena, Kahatagahahena, Ariddamandiya, Wahumpuragulana, &c.	53 3 15			126 2 8

and bounded as follows: on the north by the Gangulwitiya-dola (the village limit of Gangulwitiya), Maluwamodarakandewatta claimed by Kandawattelage Loku Sinna and others; on the east by Panapitiyalayehena and Ganitayalayehena sold to Kandawattelage Loku Sinna and another under the Waste Lands Ordinances, Panapitiyalayehena and Ganitayalayehena sold to Panacciwattelage Rankiriya under the Waste Lands Ordinances, Panapitiyalayehena and Ganitayalayehena sold to Kandawattelage Loku Sinna and another under the Waste Lands Ordinances, T. P. 68,794, Ganitayalayehena sold to Ganitayalayage Punchi Ridi under the Waste Lands Ordinances, T. P. 68,794, Wiyanwatta (private), T. P. 68,794, Kiribatgalagewatta (private), a Gansabhawa road, T. P. 68,794, the Kuduwala-dola, Galaudawatta claimed by Paragahagodawahumpurage Babasinna and others, Paragahagodawattchena sold to Paragahagodawahumpurage Baba Sinna and another under the Waste Lands Ordinances, Nugagahadeniya (private), Nugagahadeniya claimed by Paragahagoda

Wahumpurage Babasinno and others, the Kuduwaladola, Kadjugahadeniya (private), Nugagahadeniya (private), Kuduwelekele sold to Paragahagoda Wahumpurage Baba Sinna and another under the Waste Lands Ordinances, Paragahagodawattehena sold to Paragahagoda Wahumpurage Babasinna and another under the Waste Lands Ordinances, Kuduwelekele sold to Paragahagoda Wahumpurage Baba Sinna and another under the Waste Lands Ordinances, Paragahagodawattehena sold to Paragahagoda Wahumpurage Baba Sinna and another under the Waste Lands Ordinances, Paragahagodawatta claimed by Paragahagoda Wahumpurage Babasinna and others, Kandewatta claimed by Kandewattelage Podi Sinno and others, Ariddamandiya sold to Kandewattelage Dingiriya and another under the Waste Lands Ordinances, Ariddamandiya sold to Kandewattelage Jamisa and four others under the Waste Lands Ordinances, Heraligawatta claimed by Kandewattelage Kirilamaya, Heraliwatta sold by the Crown (T. P. 298,023), Heraligawatta claimed by Kandewattelage Kirilamaya, Heraliwatta sold by the Crown (T. P. 298,024), Ariddamandiya sold to Kandewattelage Jamisa and four others under the Waste Lands Ordinances, Ariddamandiya sold to Kandewattelage Podi Sinno and others under the Waste Lands Ordinances, Kanattawatta claimed by Mahanetiawatte Mohottalage Dingiri Banda and others, Kahatagahahena and Hatarahaulehena sold to Mahanetiawatte Mohottalage Dingiri Banda under the Waste Lands Ordinances, Kahatagahadeniya (private), T. P. 68,794, Lindagawahena sold to Peramuni Radage John and four others under the Waste Lands Ordinances, Hatarahaulehena sold to Peramuni Radage John and four others under the Waste Lands Ordinances; on the south by Radage-dola (the village limit of Magurugoda), the village limit of Magurugoda, Yakahatukandawatta claimed by Yakahatukandawatte Kirilamaya, the village limits of Magurugoda, and Bataendiriya; on the west by the village limit of Gangulwitiya, Hangomuwanukalana declared to be the property of the Crown under the Waste Lands Ordinances, the village limit of Gangulwitiya, Hangomuwanukalana declared to be the property of the Crown under the Waste Lands Ordinances, the village limit of Gangulwitiya, Kuduwelekele declared to be the property of the Crown under the Waste Lands Ordinances, the village limit of Gangulwitiya, Kuduwelekele declared to be the property of the Crown under the Waste Lands Ordinances, the village limit of Gangulwitiya.

[For Diagram see page 392.]

#### Ratnapura S. O. No. 257.

Order under Section 4, Sub-section (1), of "The Waste Lands Ordinances of 1897, 1899, 1900, and 1903."

In the matter of the land commonly called or known as Ariddamandiya, situate in the village of Hangomuwa, in the Palle pattuwa of the Nawadun korale of the Ratnapura District, in the Province of Sabaragamuwa, and of "The Waste Lands Ordinances of 1897, 1899, 1900, and 1903."

WHEREAS in pursuance of section 1 of the said Ordinances it was duly declared and notified on December 20, 1912, that if no claim to the land commonly called or known as Ariddamandiya, situate in the village of Hangomuwa, in the Palle pattuwa of the Nawadun korale of the Ratnapura District, in the Province of Sabaragamuwa, containing in extent 10 acres and 17 perches, and shown as lot 47L in preliminary plan 84, and in the annexed diagram, was made to Harry Chambers Toller, Special Officer appointed under section 28 of the said Ordinances, within the period of three months from the date specified in the said notice, such land would be declared the property of the Crown, and dealt with on account of the Crown (*vide* Notice No. 4,683):

And whereas (1) Kandawattelage Podi Sinno, (2) ditto Emanisa, (3) ditto Aranolisa, (4) ditto Charlisa, (5) Kandawattelage Kristina, (6) ditto John Sinno, (7) ditto Julisa made claim thereto, and Harry Chambers Toller, Special Officer appointed under section 28 of the said Ordinances, made due inquiry into such claim, and whereas the said claimants and the said Harry Chambers Toller, Special Officer, with the consent of His Excellency the Governor, came to three agreements in writing dated June 9, 11, and 25, 1913, respectively, concerning the said land, under section 4, sub-section (1), of the said Ordinances, whereby it was agreed that the said claimants should be declared the purchasers of the said land upon payment, on or before September 9, 1913, to the Government Agent at Ratnapura of a sum of Rupees One hundred and Fifty only (Rs. 150), as the purchase amount of the said land, and whereas the said amount has been duly paid by the said claimants, they are hereby, in pursuance of the agreement aforementioned, declared to be the purchasers of the said land, as more fully described herein below.

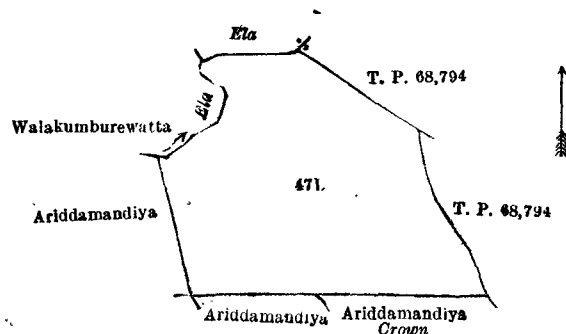
#### Description of the Land referred to.

The following lot situated in the village of Hangomuwa, in the Palle pattuwa of the Nawadun korale of the Ratnapura District, in the Province of Sabaragamuwa, as described in the annexed diagram:—

#### Preliminary plan 84.

Lot.	Name of Land.	Extent, A. R. P.
47L	Ariddamandiya	10 0 17

and bounded as follows: on the north by Walakumburewatta claimed by Kandewattelage Podisinno and others, an ela, T. P. 68,794; on the east by T. P. 68,794; on the south by Ariddamandiya to be declared the property of the Crown under the Waste Lands Ordinances, Ariddamandiya sold to Kandewattelage Jamisa and four others under the Waste Lands Ordinances; on the west by Ariddamandiya sold to Kandewattelage Dingiriya and another under the Waste Lands Ordinances.



Scale of 8 Chains to an Inch.

Surveyor-General's Office,  
Colombo, November 16, 1915.

G. K. THORNHILL,  
for Acting Surveyor-General.

February 8, 1916.

H. O. FOX,  
Special Officer.



Panapitiyelayehena and Ganitayalayehena  
 Paragahagodawattehena  
 Nugagahadeniya  
 Nugagahadeniya  
 Kajugahadeniya  
 Nugagahadeniya  
 Kuduwelekele  
 Kandawatta  
 Ariddamandiya  
 Ariddamandiya  
 Heraligawatta  
 Heraliwatta, T. P. 298,024  
 Heraligawatta

N Heraliwatta, T. P. 298,024  
 O Heraliwatta, T. P. 298,024  
 P Ariddamandiya  
 Q Ariddamandiya  
 R Kahatagahahena and Hatarahaulehena  
 S Kahatagahadeniya  
 T T. P. 68,794  
 U T. P. 68,794  
 V Lindagawahena  
 W Hatarahaulehena  
 X Hangomuwarumukalana, Crown  
 Y Kuduwelekele, Crown  
 Z Kuduwelekele, Crown

Surveyor-General's Office,  
 Colombo, November 16, 1915

Scale of 8 Chains to an Inch.

February 11, 1916.

J. M. DAVIES,  
 Special Officer.

G. K. THORNHILL,  
 for Acting Surveyor-General.

**Order under Section 2 of "The Waste Lands Ordinances of 1897, 1899, 1900, and 1903,"  
declaring Lands to be Crown Property.**

In the matter of the lands commonly called and known as Weralupitiya estate, situate in the village of Kosgama, in Udugaha pattu of Hewagam korale, in the Colombo District of the Western Province, and of "The Waste Lands Ordinances of 1897, 1899, 1900, and 1903."

THE notice required by section 1 of "The Waste Lands Ordinances of 1897, 1899, 1900, and 1903," having been duly published in manner prescribed by that section in respect of the above-named lands (*vide* Notice No. 5,693), and no claim having been made to the said lands or to any interest therein within the period of three months from the date specified in the said notice, I, Charles Valentine Brayne, Assistant Government Agent, Colombo and Negombo Districts, under and by virtue of the powers vested in me in that behalf by section 2 of the said Ordinances, do hereby on March 3, 1916, order and declare that the said lands, as more fully described herein below, situate in the village of Kosgama, in Udugaha pattu of Hewagam korale, in the Colombo District of the Western Province, and shown as lots 5593 and 5594 in preliminary plan 15,507 and in the annexed diagrams, and containing in extent 29 perches, are the property of the Crown.

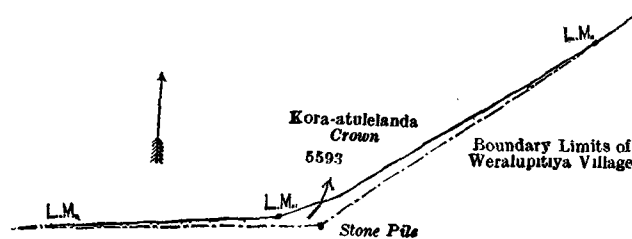
*Description of the Lands referred to.*

The following lots situated in the village of Kosgama, in Udugaha pattu of Hewagam korale, in the Colombo District of the Western Province, as described in the annexed diagrams :—

I.—Preliminary plan 15,507.

Lot.	Name of Land.	Extent, A. R. P.
5593	.. Weralupitiya estate	.. .. 0 0 26

and bounded as follows : on the north by Kora-atulelanda, Crown ; and on the south-east and south by the boundary limits of Weralupitiya village.



Surveyor-General's Office,  
Colombo, October 5, 1915.

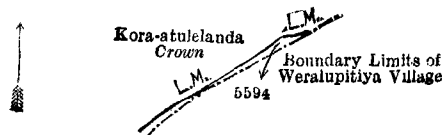
Scale of 4 Chains to an Inch.

C. R. LUNDIE,  
for Surveyor-General.

II.—Preliminary plan 15,507.

Lot.	Name of Land.	Extent, A. R. P.
5594	.. Weralupitiya estate	.. .. 0 0 3

and bounded as follows : on the north by Kora-atulelanda, Crown ; on the south-east by boundary limits of Weralupitiya village ; and on the north-west by Kora-atulelanda, Crown.



Surveyor-General's Office,  
Colombo, October 5, 1915.

Scale of 4 Chains to an Inch.

C. R. LUNDIE,  
for Surveyor-General.

C. V. BRAYNE,  
Assistant Government Agent,  
Colombo and Negombo Districts.  
March 3, 1916.

**Order under Section 2 of "The Waste Lands Ordinances of 1897, 1899, 1900, and 1903,"  
declaring Land to be Crown Property.**

In the matter of the land commonly called and known as Kalukele (reservation for road), situate in the village of Weragoda, in Udugaha pattu of Hapitigam korale, in the Negombo District of the Western Province, and of "The Waste Lands Ordinances of 1897, 1899, 1900, and 1903."

The notice required by section 1 of "The Waste Lands Ordinances of 1897, 1899, 1900, and 1903," having been duly published in manner prescribed by that section in respect of the above-named land (*vide* Notice No. 5,694), and no claim having been made to the said land or to any interest therein within the period of three months from the date specified in the said notice, I, Charles Valentine Brayne, Assistant Government Agent, Colombo and Negombo Districts, under and by virtue of the powers vested in me in that behalf by section 2 of the said Ordinances, do hereby on March 3, 1916, order and declare that the said land, as more fully described herein below, situate in the village of Weragoda, in Udugaha pattu of Hapitigam korale, in the Negombo District of the Western Province, and shown as lot 3303½ in preliminary plan 14,904 and in the annexed diagram, and containing in extent 1 rood and 23 perches, is the property of the Crown.

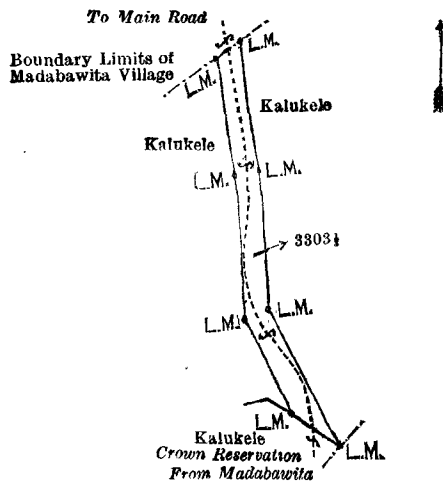
*Description of the Land referred to.*

The following lot situated in the village of Weragoda, in Udugaha pattu of Hapitigam korale, in the Negombo District of the Western Province, as described in the annexed diagram :—

Preliminary plan 14,904.

Lot.	Name of Land.	Extent, A. R. P.
3303½	.. Kalukele (reservation for road)	.. .. 0 1 23

and bounded as follows : on the east by Kalukele sold by the Crown to Ratnayakage Punchi Appuhamy of Madabawita ; on the south-west by Kalukele, Crown reservation, and Kalukele sold by the Crown to Ratnayakage Punchi Appuhamy of Madabawita ; on the west by Kalukele sold by the Crown to Ratnayakage Punchi Appuhamy of Madabawita ; and on the north-west by boundary limits of Madabawita village.



Surveyor-General's Office,  
Colombo, October 5, 1915.

Scale of 4 Chains to an Inch.

C. R. LUNDIE,  
for Surveyor-General.

March 3, 1916.

C. V. BRAYNE,  
Assistant Government Agent,  
Colombo and Negombo Districts.

**Order under Section 2 of "The Waste Lands Ordinances of 1897, 1899, 1900, and 1903,"  
declaring Lands to be Crown Property.**

In the matter of the land commonly called and known as Etakorakagahalanda (reservation for stream), situate in the village of Walpita, in Meda pattu of Hewagam korale, in the Colombo District of the Western Province, and of "The Waste Lands Ordinances of 1897, 1899, 1900, and 1903."

THE notice required by section 1 of "The Waste Lands Ordinances of 1897, 1899, 1900, and 1903," having been duly published in manner prescribed by that section in respect of the above-named land (*vide* Notice No. 5,695), and no claim having been made to the said land or to any interest therein within the period of three months from the date specified in the said notice, I, Charles Valentine Brayne, Assistant Government Agent, Colombo and Negombo Districts, under and by virtue of the powers vested in me in that behalf by section 2 of the said Ordinances, do hereby on March 3, 1916, order and declare that the said land, as more fully described herein below, situate in the village of Walpita, in Meda pattu of Hewagam korale, in the Colombo District of the Western Province, and shown as lots 5263 in preliminary plan 15,409 and in the annexed diagram, and containing in extent 1 acre, is the property of the Crown.

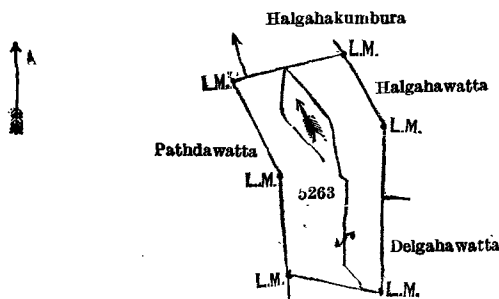
*Description of the Land referred to.*

The following lot situated in the village of Walpita, in Meda pattu of Hewagam korale, in the Colombo District of the Western Province, as described in the annexed diagram :—

Preliminary plan 15,409.

Lot.	Name of Land.	Extent, A. R. P.
5263	Etakorakagahalanda (reservation for stream)	1 0 0

and bounded as follows : on the north by Halgahakumbura claimed by Pulukkukuttige Amaris ; on the north-east by Halgahawatta claimed by Pulukkukuttige Amaris ; on the east, south, and south-west by Delgahawatta claimed by Talakotunage Johanis and others ; and on the west by Pathdawatta claimed by Poris, Johanis, and others.



Surveyor-General's Office,  
Colombo, September 25, 1913.

Scale of 4 Chains to an Inch.

C. R. LUNDIE,  
for Surveyor-General.

March 3, 1916.

C. V. BRAYNE,  
Assistant Government Agent,  
Colombo and Negombo Districts.

**Order under Section 2 of "The Waste Lands Ordinances of 1897, 1899, 1900, and 1903,"  
declaring Lands to be Crown Property.**

In the matter of the lands commonly called and known as Urugodayakanda (reservation for road), situate in the village of Halpe, in Yatigaha pattu of Hapitigam korale, in the Negombo District of the Western Province, and of "The Waste Lands Ordinances of 1897, 1899, 1900, and 1903."

THE notice required by section 1 of "The Waste Lands Ordinances of 1897, 1899, 1900, and 1903," having been duly published in manner prescribed by that section in respect of the above-named lands (*vide* Notice No. 5,709), and no claim having been made to the said lands or to any interest therein within the period of three months from the date specified in the said notice, I, Charles Valentine Brayne, Assistant Government Agent, Colombo and Negombo Districts, under and by virtue of the powers vested in me in that behalf by section 2 of the said Ordinances, do hereby on March 27, 1916, order and declare that the said lands, as more fully described herein below, situate in the village of Halpe, in Yatigaha pattu of Hapitigam korale, in the Negombo District of the Western Province, and shown as lots 6188 and 6192 in preliminary plan 15,716 and in the annexed diagram, and containing in extent 1 acre 1 rood and 21 perches, are the property of the Crown.

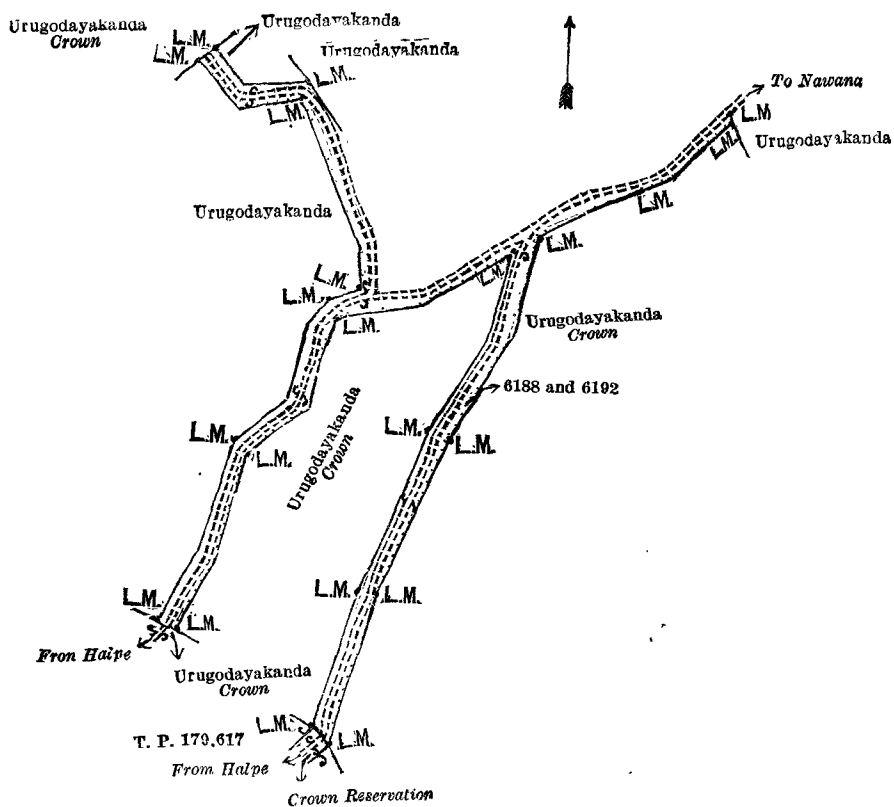
*Description of the Lands referred to.*

The following lots situated in the village of Halpe, in Yatigaha pattu of Hapitigam korale, in the Negombo District of the Western Province, as described in the annexed diagram:—

Preliminary plan 15,716.

Lot.	Name of Land.	Extent, A. R. P.
6188 ..	Urugodayakanda (reservation for road) .. ..	1 1 16
6192 ..	Do. ( do. ) .. ..	0 0 5
		1 1 21

and bounded as follows: on the north by Urugodayakanda sold by the Crown to Wijesundara Ekanayaka Mudalige Don John Appuhamy and another of Halpe, and a road from Halpe to Mawana; on the north-east by Urugodayakanda sold by the Crown to Heratralalage James Sinno and another of Halpe; on the east by Urugodayakanda, Crown; on the south by land depicted in title plan No. 179,617, road from Halpe to Nawana, land depicted in title plan No. 179,617, Urugodayakanda, Crown jungle, and a road from Halpe to Nawana; on the west by Urugodayakanda sold by the Crown to Asarappullige Manuel Veda and another of Halpe; and on the north-west by Urugodayakanda, Crown.



Surveyor-General's Office,  
Colombo, October 14, 1915.

Scale of 4 Chains to an Inch.

C. R. LUNDIE,  
for Acting Surveyor-General.

C. V. BRAYNE,  
Assistant Government Agent,  
Colombo and Negombo Districts.  
March 27, 1916.

**Order under Section 2 of "The Waste Lands Ordinances of 1897, 1899, 1900, and 1903,"  
declaring Lands to be Crown Property.**

In the matter of the lands commonly called and known as Patanagalalanda, situate in the village of Udagama, in Meda pattu of Hewagam korale, in the Colombo District of the Western Province, and of "The Waste Lands Ordinances of 1897, 1899, 1900, and 1903."

THE notice required by section 1 of "The Waste Lands Ordinances of 1897, 1899, 1900, and 1903," having been duly published in manner prescribed by that section in respect of the above-named lands (*vide* Notice No. 5,710), and no claim having been made to the said lands or to any interest therein within the period of three months from the date specified in the said notice, I, Charles Valentine Brayne, Assistant Government Agent, Colombo and Negombo Districts, under and

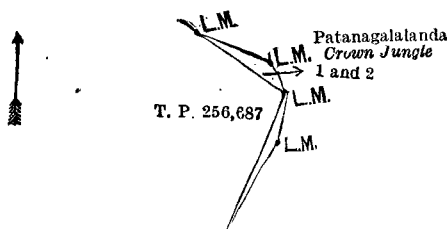
by virtue of the powers vested in me in that behalf by section 2 of the said Ordinances, do hereby on March 27, 1916, order and declare that the said lands, as more fully described herein below, situate in the village of Udagama, in Meda pattu of Hewagam korale, in the Colombo District of the Western Province, and shown as lots 1 and 2 in preliminary plan 15,947 and in the annexed diagram, and containing in extent 13 perches, are the property of the Crown.

*Description of the Lands referred to.*

The following lots situated in the village of Udagama, in the Meda pattu of Hewagam korale, in the Colombo District of the Western Province, as described in the annexed diagram :—

Lot.	Name of Land.	Preliminary plan 15,946.	Extent, A. R. P.
1 ..	Patanagalalanda ..	.. ..	0 0 7
2 ..	Do. ..	.. ..	0 0 6
			0 0 13

and bounded as follows : on the north, east, and south by Patanagalalanda, Crown jungle ; on the west by land depicted in title plan No. 256,687.



Surveyor-General's Office,  
Colombo, October 23, 1915.

Scale of 4 Chains to an Inch.

C. R. LUNDIE,  
for Acting Surveyor-General.

C. V. BRAYNE,  
Assistant Government Agent,  
Colombo and Negombo Districts.

March 27, 1916.

**Order under Section 2 of "The Waste Lands Ordinances of 1897, 1899, 1900, and 1903," declaring Lands to be Crown Property.**

In the matter of the lands commonly called and known as Uspillewa (reservation), situate in the village of Nawagomuwa, in Palle pattu of Hewagam korale, in the Colombo District of the Western Province, and of "The Waste Lands Ordinances of 1897, 1899, 1900, and 1903."

THE notice required by section 1 of "The Waste Lands Ordinances of 1897, 1899, 1900, and 1903," having been duly published in manner prescribed by that section in respect of the above-named lands (*vide* Notice No. 5,711), and no claim having been made to the said lands or to any interest therein within the period of three months from the date specified in the said notice, I, Charles Valentine Brayne, Assistant Government Agent, Colombo and Negombo Districts, under and by virtue of the powers vested in me in that behalf by section 2 of the said Ordinances, do hereby on March 27, 1916, order and declare that the said lands, as more fully described herein below, situate in the village of Nawagomuwa, in Palle pattu of Hewagam korale, in the Colombo District of the Western Province, and shown as lots 6139 and 6140 in preliminary plan 15,707 and in the annexed diagrams, and containing in extent 1 acre 2 roods and 8 perches, are the property of the Crown.

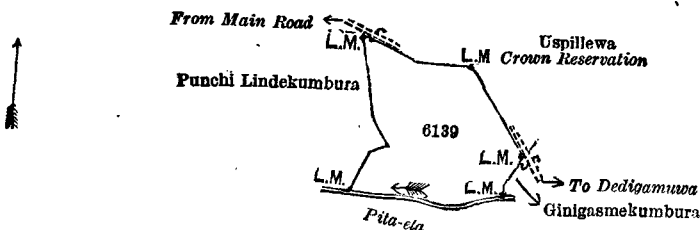
*Description of the Lands referred to.*

The following lots situated in the village of Nawagomuwa, in Palle pattu of Hewagam korale, in the Colombo District of the Western Province, as described in the annexed diagrams :—

I.—Preliminary plan 15,707.

Lot.	Name of Land.	Extent, A. R. P.
6139 ..	Uspillewa (reservation) ..	0 3 11

and bounded as follows : on the north by a path from main road to Dedigomuwa and Uspillewa, Crown reservation ; on the north-east by Uspillewa, Crown reservation, and a path from main road to Dedigomuwa ; on the south-east by Ginigasmekumbura claimed by M. Wipulasara Unnanse ; on the south by Pita-ela ; and on the west by Punchilindekumbura claimed by U. P. Odiris Appu.



Surveyor-General's Office,  
Colombo, October 14, 1915.

Scale of 4 Chains to an Inch.

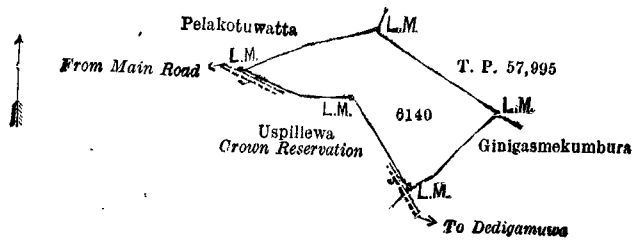
C. R. LUNDIE,  
for Acting Surveyor-General.

II.—Preliminary plan 15,707.

Lot.	Name of Land.	Extent, A. R. P.
6140 ..	Uspillewa (reservation) ..	0 2 37

and bounded as follows : on the north-east by land depicted in title plan No. 57,995 ; on the south-east by Ginigasmekumbura claimed by M. Wipulasara Unnanse ; on the south-west by a path from main road to Dedigomuwa, Uspillewa, Crown reservation, and path from main road to Dedigomuwa ; and on the north-west by Pelakotuwaatta claimed by D. D. John Fernando.





Surveyor-General's Office,  
Colombo, October 14, 1915.

Scale of 4 Chains to an Inch.

C. R. LUNDIE,  
for Acting Surveyor-General.

March 27, 1916.  
C. V. BRAYNE,  
Assistant Government Agent,  
Colombo and Negombo Districts.

**Order under Section 2 of "The Waste Lands Ordinances of 1897, 1899, 1900, and 1903,"  
declaring Lands to be Crown Property.**

In the matter of the lands commonly called and known as Godaudayalanda and Kahatagahalanda (reservations for road), situate in the village of Malagala, in Meda pattu of Hewagam korale, in the Colombo District of the Western Province, and of "The Waste Lands Ordinances of 1897, 1899, 1900, and 1903."

THE notice required by section 1 of "The Waste Lands Ordinances of 1897, 1899, 1900, and 1903," having been duly published in manner prescribed by that section in respect of the above-named lands (*vide* Notice No. 5,712), and no claim having been made to the said lands or to any interest therein within the period of three months from the date specified in the said notice, I, Charles Valentine Brayne, Assistant Government Agent, Colombo and Negombo Districts, under and by virtue of the powers vested in me in that behalf by section 2 of the said Ordinances, do hereby on March 27, 1916, order and declare that the said land, as more fully described herein below, situate in the village of Malagala, in Meda pattu of Hewagam korale, in the Colombo District of the Western Province, and shown as lots 6591 and 6590 in preliminary plan 15,825 and in the annexed diagrams, and containing in extent 13 perches, are the property of the Crown.

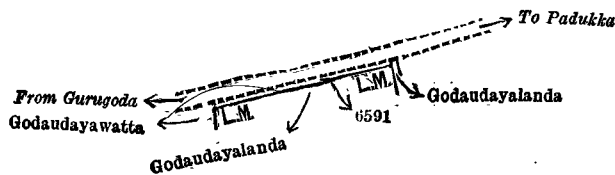
*Description of the Lands referred to.*

The following lots situated in the village of Malagala, in Meda pattu of Hewagam korale, in the Colombo District of the Western Province, as described in the annexed diagrams:—

I.—Preliminary plan 15,825.

Lot.	Name of Land.	Extent, A. R. P.
6591	Godaudayalanda (reservation for road)	0 0 6

and bounded as follows: on the north-east by Godaudayalanda unclaimed by the Crown; on the south-east by Godaudayalanda sold by the Crown to Balasoorige Don Peiris of Malagala; on the west by Godaudayawatta claimed by Balasooriyage Don Peiris; and on the north-west by the road from Gurugoda to Padukka.



Surveyor-General's Office,  
Colombo, October 5, 1915.

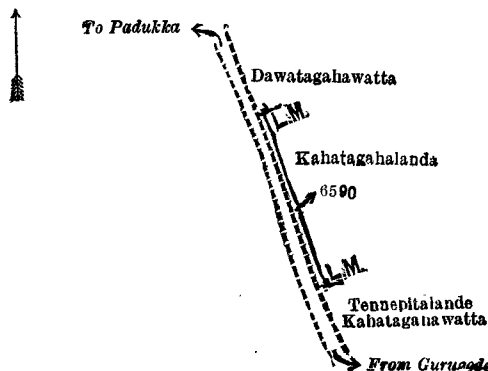
Scale of 4 Chains to an Inch.

C. R. LUNDIE,  
for Surveyor-General.

II.—Preliminary plan 15,825.

Lot.	Name of Land.	Extent, A. R. P.
6590	Kahatagahalanda (reservation for road)	0 0 7

and bounded as follows: on the north-east by Kahatagahalanda sold by the Crown to Balasoorige Don Charles and others of Malagala; on the south-east by Tennepitalande Kahatagahawatta claimed by B. Agonis; on the south-west by a road from Gurugoda to Padukka; and on the north-west by Dawatagahawatta claimed by B. Harmanis and others.



Surveyor-General's Office,  
Colombo, October 5, 1915.

Scale of 4 Chains to an Inch.

C. R. LUNDIE,  
for Surveyor-General.

March 27, 1916.  
C. V. BRAYNE,  
Assistant Government Agent,  
Colombo and Negombo Districts.

**Order under Section 2 of "The Waste Lands Ordinances of 1897, 1899, 1900, and 1903,"  
declaring Land to be Crown Property.**

In the matter of the land commonly called and known as Ganekanda, situate in the village of Erabadda, in Yatigaha pattu of Hapitigam korale, in the Negombo District of the Western Province, and of "The Waste Lands Ordinances of 1897, 1899, 1900, and 1903."

The notice required by section 1 of "The Waste Lands Ordinances of 1897, 1899, 1900, and 1903," having been duly published in manner prescribed by that section in respect of the above-named land (*vide* Notice No. 5,713), and no claim having been made to the said land or to any interest therein within the period of three months from the date specified in the said notice, I, Charles Valentine Brayne, Assistant Government Agent, Colombo and Negombo Districts, under and by virtue of the powers vested in me in that behalf by section 2 of the said Ordinances, do hereby on March 27, 1916, order and declare that the said land, as more fully described herein below, situate in the village of Erabadda, in Yatigaha pattu of Hapitigam korale, in the Negombo District of the Western Province, and shown as lot 5129 in preliminary plan 15,377 and in the annexed diagram, and containing in extent 16 acres and 28 perches, is the property of the Crown.

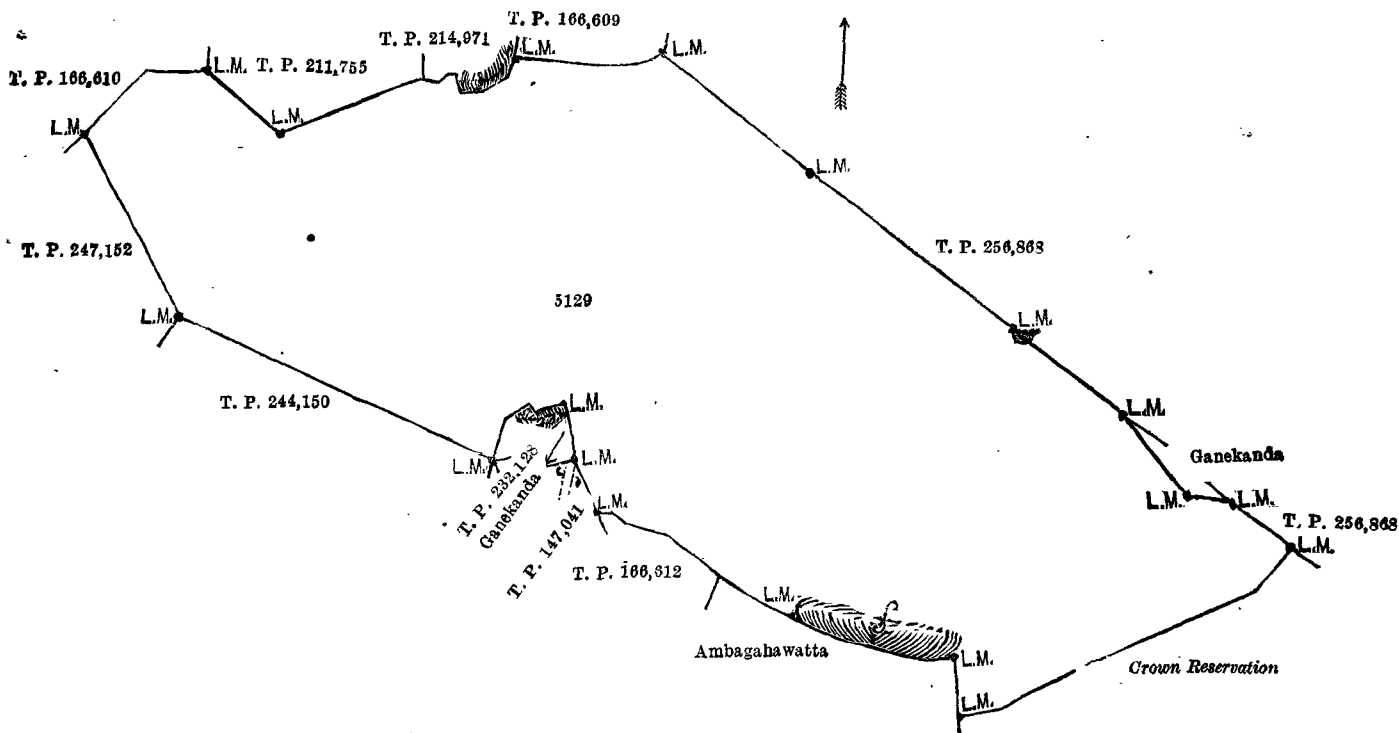
*Description of the Land referred to.*

The following lot situated in the village of Erabadda, in Yatigaha pattu of Hapitigam korale, in the Negombo District of the Western Province, as described in the annexed diagram :—

Preliminary plan 15,377.

Lot.	Name of Land.	Extent, A. R. P.
5129	Ganekanda	16 0 28

and bounded as follows : on the north by land depicted in title plans 211,755, 214,971, and 166,609 ; on the north-east by land depicted in title plan 256,868, Ganekanda sold by the Crown to Jayakodiarachchige Don Migel Appuhamy of Balagalla and land depicted in title plan 256,868 ; on the south-east by Crown reservation ; on the south-west by Ambagahawatta claimed by Dharmapala Unnanse, lands depicted in title plans 166,612 and 147,041, Ganekanda sold by the Crown to Dharmapala Unnanse of Erabadde temple and lands depicted in title plans 232,128 and 244,150 ; and on the west by land depicted in title plan 244,152.



Surveyor-General's Office,  
Colombo, July 1, 1915.

Scale of 4 Chains to an Inch.

C. R. LUNDIE,  
for Surveyor-General.

March 27, 1916.

C. V. BRAYNE,  
Assistant Government Agent,  
Colombo and Negombo Districts.