

# Ceylon Government Gazette

Published by Authority.

No. 6,794 — FRIDAY, MAY 19, 1916.

PART I.—General: Minutes, Proclamations, Appointments, and General Government Notifications.  
 PART II.—Legal and Judicial.  
 PART III.—Provincial Administration.  
 PART IV.—Land Settlement.  
 PART V.—Mercantile, Marine, Municipal, Local, &c.

*Separate paging is given to each Part, in order that it may be filed separately.*

## Part IV.—Land Settlement.

	PAGE		PAGE
Final Orders .. .. .	399	Preliminary Notices .. .. .	419

### FINAL ORDERS.

#### Kurunegala S. O. No. 1,301.

#### Order under Section 2 of "The Waste Lands Ordinances of 1897, 1899, 1900, and 1903," declaring Land to be Crown Property.

In the matter of the land commonly called or known as reservation for road, situate in the village of Udugodagama, in the Mahagalboda Egoda korale of the Hiriyala hatpattu of the Kurunegala District, in the North-Western Province, and of "The Waste Lands Ordinances of 1897, 1899, 1900, and 1903."

THE notice required by section 1 of "The Waste Lands Ordinances of 1897, 1899, 1900, and 1903," having been duly published in manner prescribed by that section in respect of the above-named land (*vide* Notice No. 5,683), and no claim having been made to the said land or to any interest therein within the period of three months from the date specified in the said notice, I, John Murray Davies, Special Officer appointed under section 28 of the said Ordinances, under and by virtue of the powers vested in me in that behalf by section 2 of the said Ordinances, do hereby on March 7, 1916, order and declare that the said land, as more fully described herein below, situate in the village of Udugodagama, in the Mahagalboda Egoda korale of the Hiriyala hatpattu of the Kurunegala District, in the North-Western Province, and shown as lot 10070 in preliminary plan 2,039, and in the annexed diagram, and containing in extent 3 acres 2 roods and 14 perches, is the property of the Crown.

#### *Description of the Land referred to.*

The following lot situated in the village of Udugodagama, in the Mahagalboda Egoda korale of the Hiriyala hatpattu of the Kurunegala District, in the North-Western Province, as described in the annexed diagram:—

#### Preliminary plan 2,039.

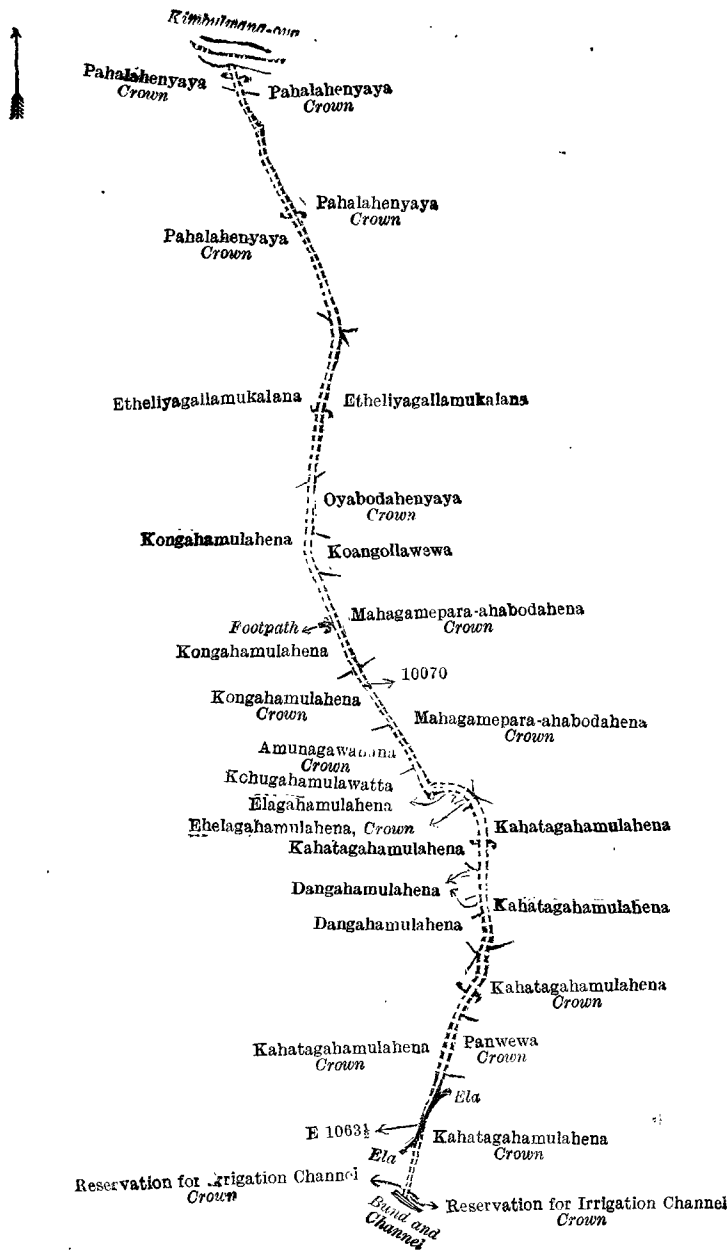
Lot.	Name of Land.	Extent A. R. P.
10070 ..	Reservation for road .. .. .	3 2 14

and bounded as follows: on the north by Kimbulwana-o-ya; on the east by Pahalahenyaya claimed by the Crown, Etheliyagallamukalana sold by the Crown, Oyabodahenyaya claimed by the Crown, Koangollawewa claimed by Punchirala and others, Mahagamepara-ahabodahena claimed by the Crown, Kahatagahamulahena claimed by Ekanayaka Mudiyanse-lage Ranhami, Kahatagahamulahena claimed by the Crown, Panwewa claimed by the Crown, Kahatagahamulahena claimed by the Crown, reservation for irrigation channel belonging to the Crown; on the south by a bund and channel; on the west by reservation for irrigation channel belonging to the Crown, Kahatagahamulahena claimed by the Crown, Dangshamulahena claimed by E. M. Kiri Banda, Ranhami, and Punchirala, Dangshamulahena claimed by Ekanayake Mudiyanse-lage Punchirala and others, Kahatagahamulahena claimed by E. M. Ranhami, Ehelagahamulahena claimed by the Crown, Elagahamulahena claimed by W. E. M. Mudiyanse, Kohugahamulawatta claimed by Kalu Banda and Punchimenika, Amunagawahena claimed by the Crown, Kongahamulahena claimed by the Crown, Kongahamulahena claimed by Mr. Dias, a footpath, Kongahamulahena claimed by Mr. Dias, Etheliyagallamukalana sold by the Crown, Pahalahenyaya claimed by the Crown.

NOTE.—The following lot lying within the above boundaries is excluded from this part of the order, and its extent of 5 perches is not included in the acreage of 3 acres 2 roods and 14 perches given above :—

Preliminary plan 2,039.

Lot.	Name of Land.	Extent	A.	R.	P.
E 1063½	Wana-ela (channel)	0	0	5	



Surveyor-General's Office,  
Colombo, March 17, 1915.

Scale of 16 Chains to an Inch.

G. K. THORNHILL,  
for Surveyor-General.

J. M. DAVIES,  
Special Officer.  
March 7, 1916.

**Kurunegala S. O. No. 1,302.**

**Order under Section 2 of "The Waste Lands Ordinances of 1897, 1899, 1900, and 1903,"  
declaring Lands to be Crown Property.**

In the matter of the lands commonly called or known as part of irrigation channel reservation, Elakanda, portion of irrigation channel reserve, situate in the village of Otuwela, in the Mahagalboda Egoda korale of the Hiriyala hatpattu of the Kurunegala District, in the North-Western Province, and of "The Waste Lands Ordinances of 1897, 1899, 1900, and 1903."

The notice required by section 1 of "The Waste Lands Ordinances of 1897, 1899, 1900, and 1903," having been duly published in manner prescribed by that section in respect of the above-named lands (*vide* Notice No. 5,685), and no claim having been made to the said lands or to any interest therein within the period of three months from the date specified in the said notice, I, John Murray Davies, Special Officer appointed under section 28 of the said Ordinances, under and by virtue of the powers vested in me in that behalf by section 2 of the said Ordinances, do hereby on March 7, 1916, order and declare that the said lands, as more fully described herein below, situate in the village of Otuwela, in the Mahagalboda Egoda korale of the Hiriyala hatpattu of the Kurunegala District, in the North-Western Province, and shown as lots P 961E, O 962A1, N 962A, in preliminary plan 1,969, and in the annexed diagrams, and containing in extent 14 perches, are the property of the Crown.

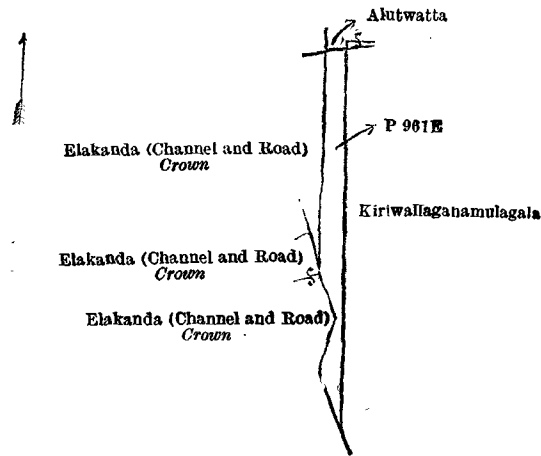
*Description of the Lands referred to.*

The following lots situated in the village of Otuwela, in the Mahagalboda Egoda korale of the Hiriyala hatpattu of the Kurunegala District, in the North-Western Province, as described in the annexed diagrams :—

## I.—Preliminary plan 1,969.

Lot.	Name of Land.	Extent, A. R. P.
P 961E	Part of irrigation channel reservation	0 0 10

and bounded as follows : on the north by Alutwatta claimed by Welappu and others ; on the east by Kiriwallagahamulagala sold by the Crown ; on the south and west by Elakanda (channel and road) belonging to the Crown.



Surveyor-General's Office,  
Colombo, March 23, 1915.

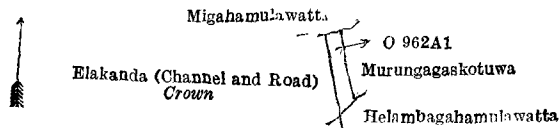
Scale of 2 Chains to an Inch.

G. K. THORNHILL,  
for Surveyor-General.

## II.—Preliminary plan 1,969.

Lot.	Name of Land.	Extent, A. R. P.
O 962A1	Elakanda	0 0 2

and bounded as follows : on the north by Migahamulawatta claimed by W. M. Punchi Appu and another ; on the east by Murungagaskotuwa claimed by W. M. Kandappu and another ; on the south by Helambagahamulawatta sold by the Crown ; on the west by the Elakanda (channel and road) belonging to the Crown.



Surveyor-General's Office,  
Colombo, March 23, 1915.

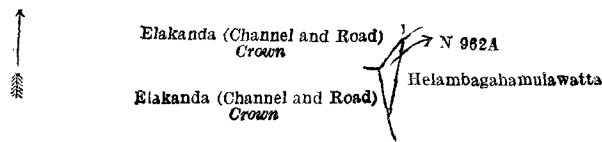
Scale of 2 Chains to an Inch.

G. K. THORNHILL,  
for Surveyor-General.

## III.—Preliminary plan 1,969.

Lot.	Name of Land.	Extent, A. R. P.
N 962A	Portion of irrigation channel reserve	0 0 2

and bounded as follows : on the north by the Elakanda (channel and road) belonging to the Crown ; on the east by Helambagahamulawatta sold by the Crown ; on the south and west by the Elakanda (channel and road) belonging to the Crown.



Surveyor-General's Office,  
Colombo, March 23, 1915.

Scale of 2 Chains to an Inch.

G. K. THORNHILL,  
for Surveyor-General.

J. M. DAVIES,  
Special Officer.

March 7, 1916.

**Kurunegala S. O. No. 1,303.**

**Order under Section 2 of "The Waste Lands Ordinances of 1897, 1899, 1900, and 1903,"  
declaring Lands to be Crown Property.**

In the matter of the lands commonly called or known as Ela (irrigation channel), Adipara (footpath), Mahapara (road), situate in the village of Murutalagama, in the Mahagalboda Egoda korale of the Hiriyala hatpattu of the Kurunegala District, in the North-Western Province, and of "The Waste Lands Ordinances of 1897, 1899, 1900, and 1903."

THE notice required by section 1 of "The Waste Lands Ordinances of 1897, 1899, 1900, and 1903," having been duly published in manner prescribed by that section in respect of the above-named lands (*vide* Notice No. 5,686), and no claim having been made to the said lands or to any interest therein within the period of three months from the date specified in the said notice, I, John Murray Davies, Special Officer appointed under section 28 of the said Ordinances, under and by virtue of the powers vested in me in that behalf by section 2 of the said Ordinances, do hereby on March 3, 1916, order and declare that the said lands, as more fully described herein below, situate in the village of Murutalagama, in the Mahagalboda Egoda korale of the Hiriyala hatpattu of the Kurunegala District, in the North-Western Province, and shown as lots P 1053A, I 1054A, U 1052A, in preliminary plan 2,036, and in the annexed diagrams, and containing in extent 23 perches, are the property of the Crown.

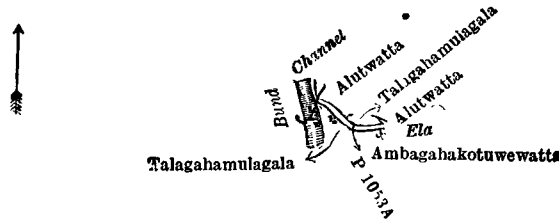
*Description of the Lands referred to.*

The following lots situated in the village of Murutalagama, in the Mahagalboda Egoda korale of the Hiriyala hatpattu of the Kurunegala District, in the North-Western Province, as described in the annexed diagrams :—

I.—Preliminary plan 2,036.

Lot.	Name of Land.	Extent, A. R. P.
P 1053A	Ela (irrigation channel)	0 0 3

and bounded as follows : on the north by Alutwatta sold by the Crown, Talgahamulagala sold by the Crown, Alutwatta sold by the Crown ; on the east by an ela ; on the south by Ambagahakotuwewatta claimed by S. Y. M. Ukku Banda and others, Talgahamulagala sold by the Crown ; on the west by a channel (a bund).



Surveyor-General's Office,  
Colombo, March 22, 1915.


Scale of 4 Chains to an Inch.

G. K. THORNHILL,  
for Surveyor-General.

II.—Preliminary plan 2,036.

Lot.	Name of Land.	Extent, A. R. P.
I.1054A	Adipara (footpath)	0 0 3

and bounded as follows : on the north by Welpitiyapillewa sold by the Crown ; on the east by a path ; on the south by Welpitiyapillewa sold by the Crown ; on the west by a path (T. P. 301,367).



Surveyor-General's Office,  
Colombo, March 22, 1915.

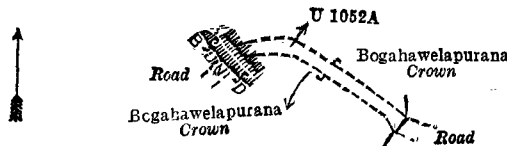
Scale of 4 Chains to an Inch.

G. K. THORNHILL,  
for Surveyor-General.

III.—Preliminary plan 2,036.

Lot.	Name of Land.	Extent, A. R. P.
U 1052A	Mahapara (road)	0 0 17

and bounded as follows : on the north by Bogahawelapurana claimed by the Crown ; on the east by a road ; on the south by Bogahawelapurana claimed by the Crown ; on the west by a road (a bund).



Surveyor-General's Office,  
Colombo, March 22, 1915.

Scale of 4 Chains to an Inch.

G. K. THORNHILL,  
for Surveyor-General.

J. M. DAVIES,  
Special Officer.

March 3, 1916.

**Kurunegala S. O. No. 1,304.**

**Order under Section 2 of "The Waste Lands Ordinances of 1897, 1899, 1900, and 1903," declaring Lands to be Crown Property.**

In the matter of the lands commonly called or known as Rukattenawewa (tank and bunds), road, &c., situate in the village of Nittambugama, in the Kinyama korale of the Katugampola hatpattu of the Kurunegala District, in the North-Western Province, and of "The Waste Lands Ordinances of 1897, 1899, 1900, and 1903."

THE notice required by section 1 of "The Waste Lands Ordinances of 1897, 1899, 1900, and 1903," having been duly published in manner prescribed by that section in respect of the above-named lands (*vide* Notice No. 5,353), and no claim having been made to the said lands or to any interest therein within the period of three months from the date specified in the said notice, I, John Murray Davies, Special Officer appointed under section 28 of the said Ordinances, under and by virtue of the powers vested in me in that behalf by section 2 of the said Ordinances, do hereby on March 31, 1916, order and declare that the said lands, as more fully described herein below, situate in the village of Nittambugama, in the Kinyama korale of the Katugampola hatpattu of the Kurunegala District, in the North-Western Province, and shown as lots 2, 3A, 3H, 8A, 9C, 12C, 13A, 16B, 16K, 16M, 19C, 23A, 24A, 26B, 32A, 33A, 34, 38, 39, 40, 17, 30, 35, 36, 37, 41, 42, in preliminary plan 1,427 and in the annexed diagrams, and containing in extent 11 acres and 3 perches, are the property of the Crown.

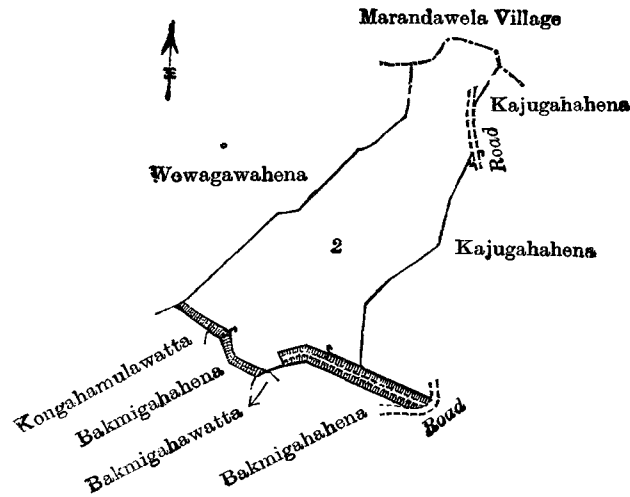
*Description of the Lands referred to.*

The following lots situated in the village of Nittambugama, in the Kinyama korale of the Katugampola hatpattu of the Kurunegala District, in the North-Western Province, as described in the annexed diagrams :—

I.—Preliminary plan 1,427.

Lot.	Name of Land.	Extent, A. R. P.
2	Rukattenawewa (tank and bunds)	7 1 17

and bounded as follows : on the north by the village limit of Marandawela ; on the east by Kajugahahena claimed by W. M. Dingiri Menika and another, a road, Kajugahahena claimed by W. M. Dingiri Menika and another ; on the south by a road, Bakmigahahena claimed by W. P. Punchappuhamy and another, Bakmigahawatta claimed by ditto, Bakmigahahena claimed by ditto, Kongahamulawatta claimed by G. A. Pabilis Appu ; on the west by Wewagawahena claimed by W. M. Bandirala and others.



Surveyor-General's Office,  
Colombo, June 5, 1914.

Scale of 8 Chains to an Inch.

G. K. THORNHILL,  
for Acting Surveyor-General.

II.—Preliminary plan 1,427.

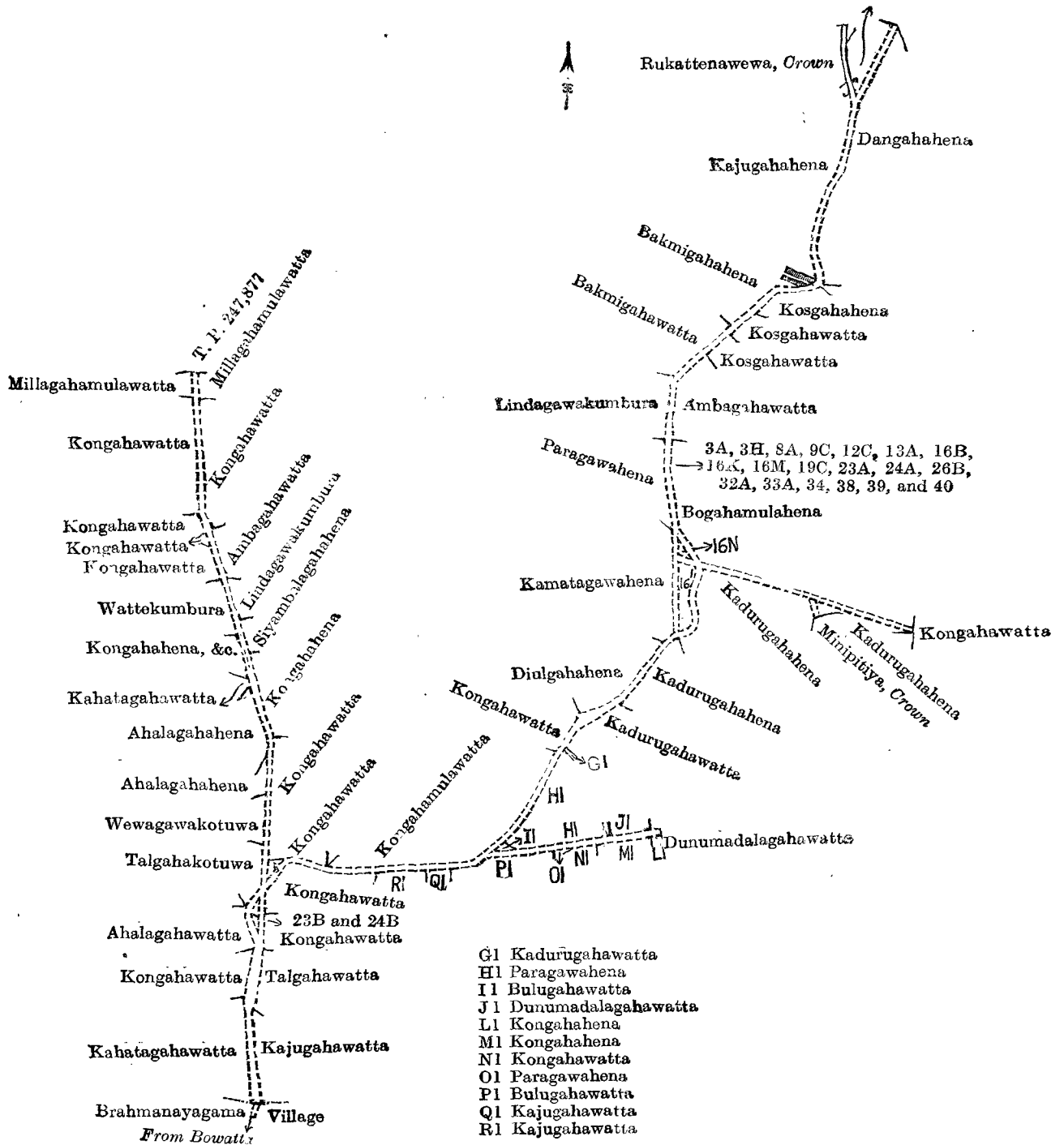
Lot.	Name of Land.	Extent, A. R. P.	Lot.	Name of Land.	Extent, A. R. P.
3A ..	Road ..	.. 0 0 16	24A ..	Road ..	.. 0 0 6
3H ..	Do. ..	.. 0 0 38	26B ..	Do. ..	.. 0 0 34
8A ..	Do. ..	.. 0 0 16	32A ..	Do. ..	.. 0 0 14
9C ..	Do. ..	.. 0 0 7	33A ..	Do. ..	.. 0 0 3
12C ..	Do. ..	.. 0 1 0	34 ..	Do. ..	.. 0 0 4
13A ..	Do. ..	.. 0 0 14	38 ..	Do. ..	.. 0 0 6
16B ..	Do. ..	.. 0 0 28	39 ..	Do. ..	.. 0 0 4
16K ..	Do. ..	.. 0 0 27	40 ..	Do. ..	.. 0 0 20
16M ..	Do. ..	.. 0 0 2			
19C ..	Do. ..	.. 0 0 28			2 0 5
23A ..	Do. ..	.. 0 0 8			

and bounded as follows : on the north by T. P. 247,877, Millagahamulawatta claimed by Mr. H. L. de Mel, Kongahawatta claimed by H. D. Baba Singho, Ambagahawatta claimed by ditto, Lindagawakumbura claimed by W. P. Punchiappuhamy and others, Siyambalagahahena claimed by W. P. Baba Etana, Kongahahena claimed by M. A. Don Carolis Appuhamy, Kongahawatta claimed by W. M. Appurala, Kongahamulawatta claimed by W. M. Bandirala, Kongahawatta claimed by W. P. Ransohamy, Diulgahahena claimed by Mr. H. L. de Mel, Kamatagawahena claimed by W. M. Appurala and another, Paragawahena claimed by W. M. Ukku Menika, Lindagawakumbura claimed by W. P. Punchiappuhamy and others, Bakmigahawatta claimed by W. P. Punchiappuhamy and another, Bakmigahahena claimed by ditto, Kajugahahena claimed by W. M. Dingiri Menika and another, Rukattanawewa belonging to the Crown, Kajugahahena claimed by W. M. Dingiri Menika and another, the village limit of Marandawela ; on the east by Dangahahena claimed by K. D. Gabo Naide, Kosgahahena claimed by Kiri Menika, Kosgahawatta claimed by L. Arnolis Appu, Kosgahawatta claimed by P. R. Kiri Menika, Ambagahawatta claimed by M. Kapuruhamy, Bogahamulahena claimed by Herat Mudiyansele Appuhami, Kongahawatta claimed by Ranasinghe Arachchige Appuhamy, Kadurugahahena claimed by Wickramanayaka Patirannahelage Charles Singho, Minipitiya belonging to the Crown, Kadurugahahena claimed by Wickramanayaka Patirannahelage Charles Singho, Kadurugahahena claimed by W. P. Punchappuhamy, Kadurugahawatta claimed by ditto, Kadurugahawatta claimed by W. P. Punchiappuhamy, Paragawahena claimed by Karunanayaka Koris Fernando, Bulugahawatta claimed by W. P. Karasingho, Paragawahena claimed by Karunanayaka Koris Fernando, Dunumadalahawatta claimed by W. P. Karanis Appu ; on the south by Kongahahena claimed by W. P. Punchiappuhamy, Kongahawatta claimed by ditto, Paragawahena claimed by Karunanayaka Koris Fernando, Bulugahawatta claimed by W. P. Karasingho, Kajugahawatta claimed by W. P. Charles Singho, Kongahawatta claimed by W. P. Podisinno, Talgahawatta claimed by Mr. H. L. de Mel, Kajugahawatta claimed by ditto, the village limit of Brahmanayagama ; on the west by Kahatagahawatta claimed by Mr. H. L. de Mel, Kongahawatta claimed by W. M. Podi Nona and another, Ahalahawatta claimed by W. P. Punchiappuhamy, Talgahakotuwa claimed by Mr. H. L. de Mel, Wewagawakotuwa claimed by W. M. Appurala, Ahalagahahena claimed by W. M. Dingiri Menika, Kahatagahawatta claimed by W. M. Manikalage Dingiri, Kongahahena, &c., claimed by W. M. Sinchiappuhamy and others, Wattedkumbura claimed by Mr. H. L. de Mel, Kongahawatta claimed by W. P. Punchappuhamy, Kongahawatta claimed by H. D. Baba Singho, Millagahamulawatta claimed by Mr. H. L. de Mel.

NOTE.—The following lots lying within the above boundaries are excluded from this part of the order, and no portion of their extent of 2 roods and 31 perches is included in the acreage of 2 acres given above :—

Preliminary plan 1,427.

Lot.	Name of Land.	Extent, A. R. P.
16I ..	Diulgahahena ..	.. 0 2 21
16N ..	Paragawahena ..	.. 0 0 3
23B ..	Helambagahahena ..	.. 0 0 3
24B ..	Kongahahena ..	.. 0 0 4
		0 2 31



Surveyor-General's Office,  
Colombo, June 5, 1914.

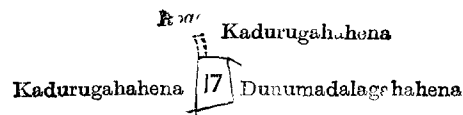
Scale of 8 Chains to an Inch.

G. K. THORNHILL,  
for Acting Surveyor-General.

III.—Preliminary plan 1,427.

Lot.	Name of Land.	Extent, A. R. P.
17	Minipittaniya (cemetery)	0 0 32

and bounded as follows: on the north by a road, Kadurugahahena claimed by W. P. Charles Singho; on the east and south by Dunumadalagahahena claimed by W. P. Karanis Appu; on the west by Kadurugahahena claimed by W. P. Charles Singho.



Surveyor-General's Office,  
Colombo, June 5, 1914.

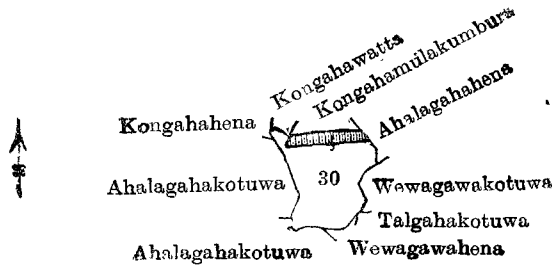
Scale of 8 Chains to an Inch.

G. K. THORNHILL,  
for Acting Surveyor-General.

IV.—Preliminary plan 1,427.

Lot.	Name of Land.	Extent, A. R. P.
30	Konwetiawewa (tank and bund) ..	I 0 30

and bounded as follows: on the north by Kongahawatta claimed by H. Don Baba Singho, Kongahamulakumbura claimed by W. M. Bandirala, Ahalagahahena claimed by W. M. Dingiri Menika; on the east by Ahalagahahena claimed by W. M. Dingiri Menika, Wewagawakotuwa claimed by W. M. Appurala, Talgahakotuwa claimed by Mr. H. L. de Mel; on the south by Wewagawahena claimed by W. M. Baronchi Appu, Ahalagahakotuwa claimed by W. P. Punchiappuhamy; on the west by Ahalagahakotuwa claimed by W. P. Punchiappuhamy, Kongahahena claimed by H. D. Baba Singho.



Surveyor-General's Office,  
Colombo, June 5, 1914.

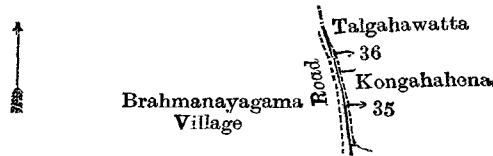
Scale of 8 Chains to an Inch.

G. K. THORNHILL,  
for Acting Surveyor-General.

V.—Preliminary plan 1,427.

Lot.	Name of Land.	Extent, A. R. P.
35	Road	0 0 4
36	Do.	0 0 3
		0 0 7

and bounded as follows: on the north by Talgahawatta claimed by Patabendikorallage Jayatuhamy; on the east by Kongahahena claimed by Patabendikorallage Appuhamy; on the south and west by the village limit of Brahmanayagama.



Surveyor-General's Office,  
Colombo, June 5, 1914.

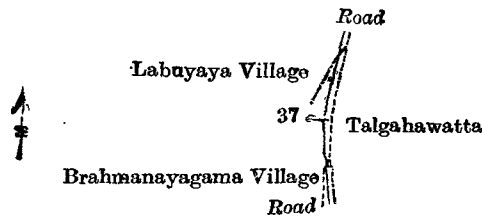
Scale of 8 Chains to an Inch.

G. K. THORNHILL,  
for Acting Surveyor-General.

VI.—Preliminary plan 1,427.

Lot.	Name of Land.	Extent, A. R. P.
37	Road	0 0 19

and bounded as follows: on the north and east by Talgahawatta claimed by Patabendikorallage Jayatuhamy; on the south and west by the village limit of Brahmanayagama.



Surveyor-General's Office,  
Colombo, June 5, 1914.

Scale of 8 Chains to an Inch.

G. K. THORNHILL,  
for Acting Surveyor-General.

VII.—Preliminary plan 1,427.

Lot.	Name of Land.	Extent, A. R. P.
41	Road	0 0 5

and bounded as follows: on the north and east by Kongahawatta claimed by H. D. Baba Singho; on the south by the village limit of Labuyaya; on the west by Labuyayewatta claimed by Mr. H. L. de Mel.

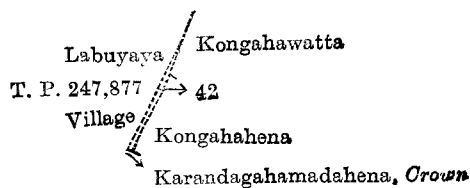


Surveyor-General's Office,  
Colombo, June 5, 1914.

Scale of 8 Chains to an Inch.

G. K. THORNHILL,  
for Acting Surveyor-General.

Lot. 42 .. Road .. .. .  
 and bounded as follows: on the north by Kongahawatta sold by the Crown; on the east by Kongahahena sold by the Crown; on the south by Karandagahamadahena sold by the Crown; on the west by the village limit of Labuyaya (T. P. 247,877).



Surveyor-General's Office,  
 Colombo, June 5, 1914.

March 31, 1916.

Scale of 8 Chains to an Inch. -

J. M. DAVIES,  
 Special Officer.

G. K. THORNHILL,  
 for Acting Surveyor-General.

### Kurunegala S. O. No. 1,305.

#### Order under Section 4, Sub-section (1), of "The Waste Lands Ordinances of 1897, 1899, 1900, and 1903," declaring Lands to be Crown Property.

In the matter of the lands commonly called or known as Othehena (road reservation), Bulugahamulahena (road reservation), Malattawatta (ditto), Hikgahamulahena (ditto), Siyambalagahamulahena (ditto), &c., situate in the village of Olupeliyawa, in the Kinyama korale of the Katugampola hatpattu of the Kurunegala District, in the North-Western Province, and of "The Waste Lands Ordinances of 1897, 1899, 1900, and 1903."

WHEREAS in pursuance of section 1 of the said Ordinances it was duly notified on November 1, 1912, that if no claim to the lands commonly called or known as Othehena (road reservation), Bulugahamulahena (road reservation), Malattawatta (ditto), Hikgahamulahena (ditto), Siyambalagahamulahena (ditto), &c., situate in the village of Olupeliyawa, in the Kinyama korale of the Katugampola hatpattu of the Kurunegala District, in the North-Western Province, containing in extent 34 acres 3 roods and 13 perches, and shown as lots 2F, 10A, 12B, 12I, 16B, 2C, 2D, 2G, 19A, 19B, 2A, 1, 12A, in preliminary plan 1,433, and in the annexed diagrams was made to John Murray Davies, Special Officer appointed under section 28 of the said Ordinances, within the period of three months from the date specified in such notice, such lands would be declared the property of the Crown, and dealt with on account of the Crown (*vide* Notice No. 4,595):

And whereas (1) Warnakulasuriya Kalugamage Juan Zacharias Fernando made claim to the said lots 2F, 2C, 2D, 2G, 2A, 1, (2) Olupeliyawe Bandihamy, (3) Suriyahetti Mudiyansele Janis Appu, (4) Adikari Mudiyansele Kusalhmy, (5) ditto Gamarala, and (6) ditto Bandi Etana made claim to the said lots 2F, 10A, 12B, 12I, 2C, 2D, 2G, 2A, 12A, (7) Olupeliyawe Gamaralage Appu Sinno, (8) ditto Punchihamy, and (9) Warnakula Weerasuriya Girigoris Fernando made claim to the said lots 12B, 12I, 16B, 12A, (10) Wengadasalan Sinna Tamby, and (11) Wickrama Arachchige Isohamy made claim to the said lots 2F, 12B, 12I, 2C, 2D, 2G, 19A, 19B, 2A, 12A, (12) Kaluappu Kankanamalage Don Cornelis made claim to lots 10A, 12B, 12I, 16B, 12A, (13) Warnakula Weerasuriya Placianu Fernando, and (14) Warnakula Weerasuriya Marcelina Fernando made claim to the said lots 12B, 12I, and 12A, (15) Suriyahetti Mudiyansele Bandappu made claim to lots 2F, 10A, 12B, 12I, 2C, 2D, 2G, 19A, 19B, 2A, 12A; and whereas the said 1st claimant by an agreement dated April 8, 1913, in consideration of being declared the purchaser of 74 acres more or less of lots 1 and 2 of the block survey preliminary plan 1,433, now shown as lots 1A and 2H on the same block survey preliminary plan, for a sum of Rs. 1,910, withdrew his claim to the above-mentioned lots 2F, 2C, 2D, 2G, 2A, 1; the said 2nd claimant by an agreement dated April 8, 1913, in consideration of being declared the purchaser of 4 acres more or less of lot 12 and 2 acres more or less of lot 10 of the block survey preliminary plan 1,433, now shown as lots 12C and 10, respectively, on the same block survey preliminary plan, for a sum of Rs. 96, withdrew his claim to the above-mentioned lots 2F, 10A, 12B, 12I, 2C, 2D, 2G, 2A, 12A; and the said 3rd claimant by an agreement dated April 8, 1913, in consideration of being declared the purchaser of 4 acres more or less and 2 acres more or less of lots 12 and 2, respectively, of the block survey preliminary plan 1,433, now shown as lots 12D and 2E, respectively, on the same block survey preliminary plan, for a sum of Rs. 96, withdrew his claim to the above-mentioned lots 2F, 10A, 12B, 12I, 2C, 2D, 2G, 2A, 12A; and the said 4th, 5th, and 6th claimants by an agreement dated April 8, 1913, in consideration of being declared the purchasers of 9 acres more or less of lot 2 in the block survey preliminary plan 1,433, now shown as lot 2I on the same block survey preliminary plan, for a sum of Rs. 144, withdrew their claim to the above-mentioned lots 2F, 10A, 12B, 12I, 2C, 2D, 2G, 2A, 12A; the said 7th and 8th claimants by an agreement dated April 9, 1913, in consideration of being declared the purchasers of 4 acres more or less, and 2 acres more or less of lots 12 and 16, respectively, of the block survey preliminary plan 1,433, now shown as lots 12E and 16A, respectively, on the same block survey preliminary plan, for a sum of Rs. 96, withdrew their claim to the above-mentioned lots 12B, 12I, 16B, 12A; the said 9th claimant by an agreement dated April 8, 1913, in consideration of being declared the purchaser of 8 acres more or less, and 2 acres more or less of lots 16 and 12, respectively, of the block survey preliminary plan 1,433, now shown as lots 16 and 12G on the same block survey preliminary plan, for a sum of Rs. 250, withdrew his claim to the above-mentioned lots 12B, 12I, 16B, 12A; and the said 10th claimant by an agreement dated April 8, 1913, in consideration of being declared the purchaser of 42 acres more or less of lot 2 of the block survey preliminary plan 1,433, now shown as lot 2 on the same block survey preliminary plan for a sum of Rs. 1,050, withdrew his claim to the above-mentioned lots 2F, 2C, 2D, 2G, 19A, 19B, 2A; and whereas the said 10th claimant entered into another agreement on the same day, in consideration of being declared along with Ena Runa Pana Lana Ramanadan Chetty, the purchaser of 43 acres more or less of lot 12, in block survey preliminary plan 1,433, now shown as lot 12 on the same block survey preliminary plan, for a sum of Rs. 1,290, withdrew his claim to the above-mentioned lots 12B, 12I, 12A; and the said 11th claimant by an agreement dated August 27, 1913, in consideration of being declared the owner of 1 acre more or less of lot 2 of the block survey preliminary plan 1,433, now shown as lot 2B on the same block survey preliminary plan, withdrew her claim to the above-mentioned lots 2F, 12B, 12I, 2C, 2D, 2G, 19A, 19B, 2A, 12A; the said 12th claimant by an agreement dated April 8, 1913, in consideration of being declared the purchaser of 9½ acres more or less of lots 12 and 10 of the block survey preliminary plan 1,433, now shown as lots 12H, 10B, 10C, on the same block survey preliminary plan, for a sum of Rs. 237, withdrew his claim to the above-mentioned lots 10A, 12B, 12I, 16B, 12A; the said 13th and 14th claimants by an agreement dated May 22, 1913, in consideration of being declared the purchaser of 7½ acres more or less of lot 12 in block survey preliminary plan 1,433, now shown as lot 12F on the same block survey preliminary plan, for a sum of Rs. 187.50, withdrew their claims to the above-mentioned lots 12B, 12I, 12A, the said 15th claimant by an agreement dated August 27, 1913, in consideration of being declared the purchaser of 2 acres more or less of lot 19 of the block survey preliminary plan 1,433, now shown as lot 19 on the same block survey preliminary plan for a sum of Rs. 32, withdrew his claim to the above-mentioned lots 2F, 10A, 12B, 12I, 2C, 2D, 2G, 19A, 19B, 2A, 12A, I, Thomas Graham Willett, Special Officer appointed under section 28 of the said Ordinances, under and by virtue of the powers vested in me in that behalf by section 4 of the said Ordinances, do hereby on January 28, 1916, order and declare under section 4, sub-section (1), of the said Ordinances, that the said lands, as more fully described herein below, are the property of the Crown.



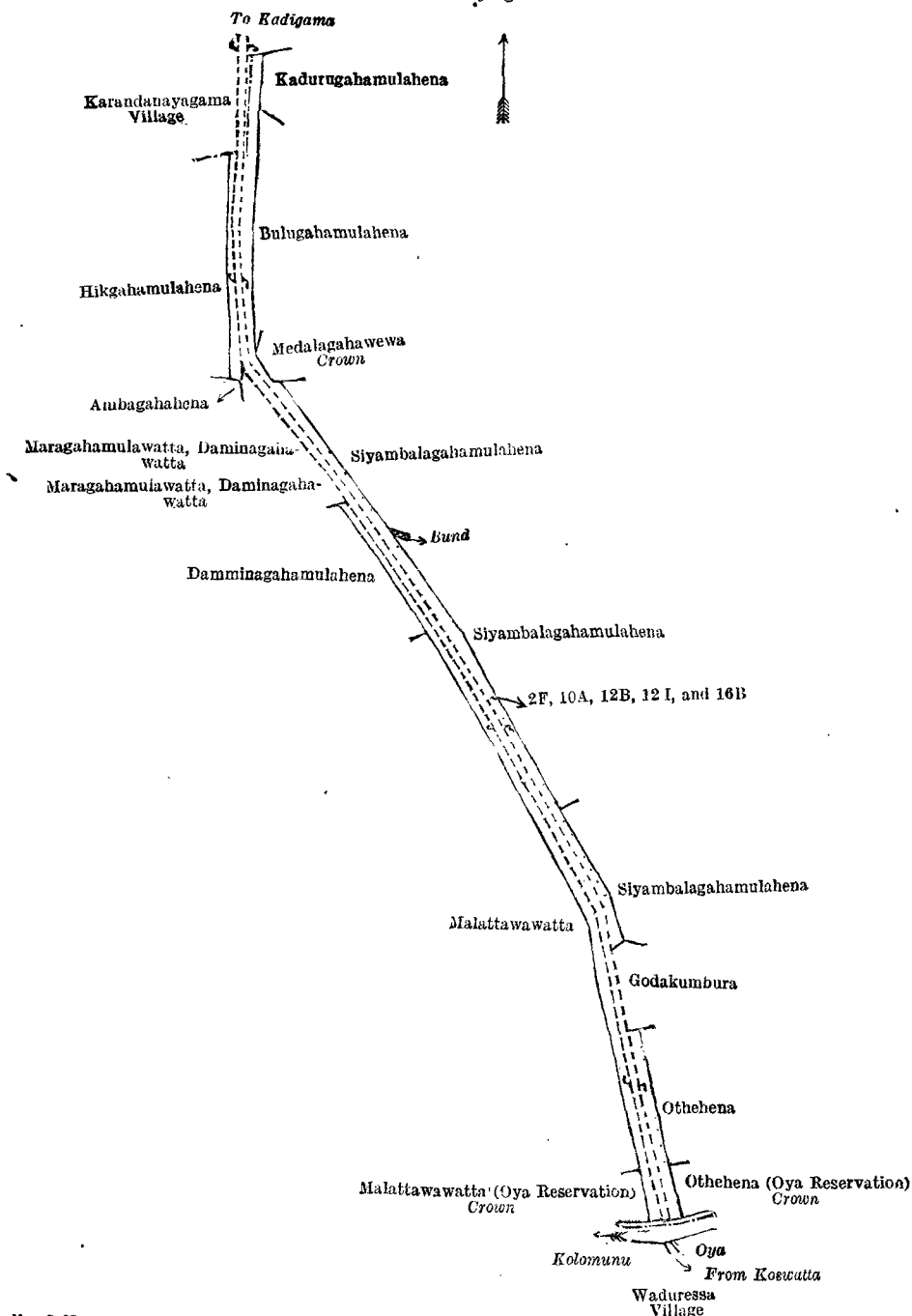
*Description of the Lands referred to.*

The following lots situated in the village of Olupeliyawa, in the Kinyama korale of the Katugampola hatpattu of the Kurunegala District, in the North-Western Province, as described in the annexed diagrams :—

I.—Preliminary plan 1,433.

Lot.	Name of Land.	Extent, A. R. P.	Lot.	Name of Land.	Extent, A. R. P.
2F ..	Othehena (road reservation)	.. 0 1 34	16B ..	Siyambalagahamulahena (road reservation)	.. 1 0 10
10A ..	Bulugahamulahena ( do. )	.. 1 0 5			
12B ..	Malattawawatta ( do. )	.. 1 3 22			
12I ..	Hikgahamulahena ( do. )	.. 0 2 19			5 0 10

and bounded as follows: on the north by the road to Kadigama, the village limit of Karandanayagama; on the east by Kadurugahamulahena sold to Bandihamy, *ex-Arachchi*, under the Waste Lands Ordinances, Bulugahamulahena sold to Kaluappu Kankanamalage Don Cornelis under the Waste Lands Ordinances, Medalagahawewa to be declared the property of the Crown under the Waste Lands Ordinances, Siyambalagahamulahena sold to Kaluappu Kankanamalage Don Cornelis under the Waste Lands Ordinances, a bund, Siyambalagahamulahena sold to Warnakula Weerasuriya Girigoris Fernando under the Waste Lands Ordinances, Siyambalagahamulahena sold to Olupeliyawe Gamarallage Appusingho and another under the Waste Lands Ordinances, Godakumbura claimed by Adikari Mudiyansele Kaluhamy, *ex-Korala*, and others, Othehena sold to Suriyahetti Mudiyansele Janis Appu under the Waste Lands Ordinances, Othehena (*oya* reservation) to be declared the property of the Crown under the Waste Lands Ordinances; on the south by the Kolomunu-oya (the village limit of Waduressa); on the west by Malattawawatta (*oya* reservation) to be declared the property of the Crown under the Waste Lands Ordinances, Malattawawatta sold to Wengodasalam Sinnatamby and another under the Waste Lands Ordinances, Damminagahamulahena sold to Bandihamy, *ex-Arachchi*, under the Waste Lands Ordinances, Maragahamulawatta, Damminagahawatta claimed by Wickrema Arachchillage Isohamy and ditto Podisingho Appuhamy, Ambagahahena sold to Warnakula Weerasuriya Girigoris Fernando under the Waste Lands Ordinances, Hikgahamulahena sold to Kaluappu Kankanamalage Don Cornelis, the village limit of Karandanayagama.



Surveyor-General's Office,  
Colombo, June 4, 1915.

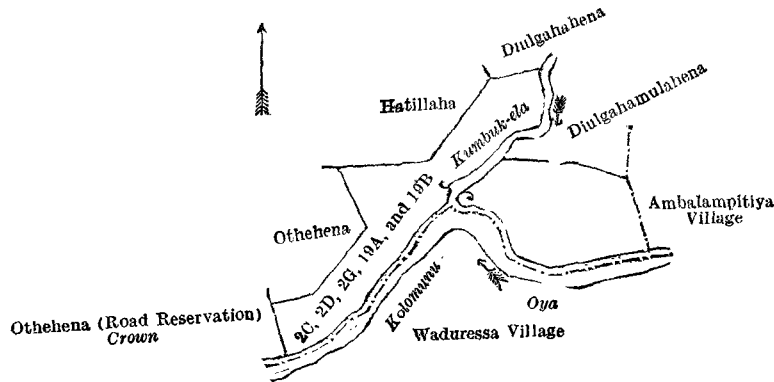
Scale of 8 Chains to an Inch.

G. K. THORNHILL,  
for Surveyor-General.

II.—Preliminary plan 1,433.

Lot.	Name of Land.	Extent, A. R. P.	Lot.	Name of Land.	Extent, A. R. P.
2C ..	Diulgahahena ..	.. 0 3 26	19B ..	Diulgahamulahena (oya reservation)	1 2 12
2D ..	Othehena ..	.. 0 2 6			
2G ..	Othehena (oya reservation)	.. 1 3 2			5 2 28
19A ..	Diulgahamulahena	.. 0 3 22			

and bounded as follows: on the north by Hatillaha claimed by Herat Mudiyansele Bandihamy, *ex*-Arachchi, Diulgahahena sold to Wickrema Arachchilage Isohamy under the Waste Lands Ordinances; on the east by the Kumbuk-ela, Diulgahamulahena sold to Suriyahetti Mudiyansele Bandappu under the Waste Lands Ordinances, the village limit of Ambalampitiya; on the south by the Kolomunu-oya (the village limit of Waduressa); on the west by Othehena (road reservation) to be declared the property of the Crown under the Waste Lands Ordinances, Othehena sold to Suriyahetti Mudiyansele Janis Appu under the Waste Lands Ordinances.



Surveyor-General's Office,  
Colombo, June 4, 1915.

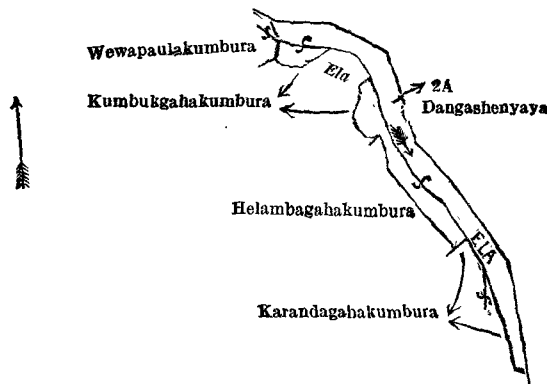
Scale of 8 Chains to an Inch.

G. K. THORNHILL,  
for Surveyor-General.

III.—Preliminary plan 1,433.

Lot.	Name of Land.	Extent, A. R. P.
2A ..	Dangashenyaya (reservation for ela)	.. 1 3 36

and bounded as follows: on the north and east by Dangashenyaya sold to Wengadasalam Sinnetamby under the Waste Lands Ordinances; on the south by Karandagahakumbura claimed by Adikari Mudiyansele Dingiri Etana and others; on the west by Helambagahakumbura claimed by Adikari Mudiyansele Dingiri Etana and others, Kumbukgahakumbura claimed by Herat Mudiyansele Bandihamy, *ex*-Arachchi, and others, Wewapaulakumbura claimed by Adikari Mudiyansele Kusalhamy and others.



Surveyor-General's Office,  
Colombo, June 4, 1915.

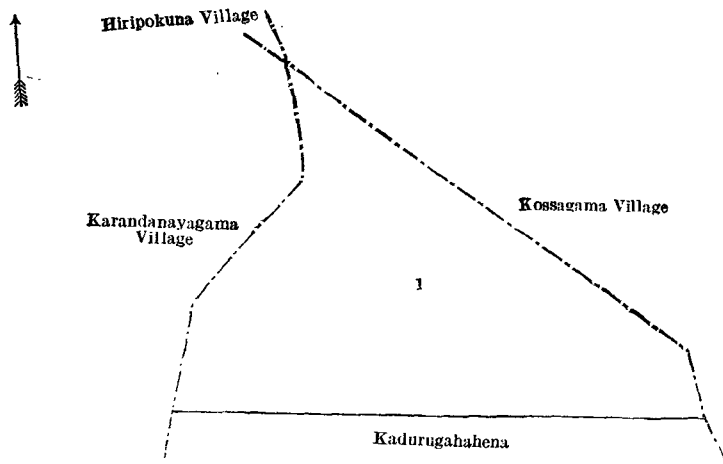
Scale of 8 Chains to an Inch.

G. K. THORNHILL,  
for Surveyor-General.

IV.—Preliminary plan 1,433.

Lot.	Name of Land.	Extent, A. R. P.
1 ..	Kadurugahahena	.. 17 1 0

and bounded as follows: on the north by the village limits of Hiripokuna and Kossagama; on the east by the village limit of Kossagama; on the south by Kadurugahahena sold to Warnakulasuriya Kalugamage Juan Zacharias Fernando under the Waste Lands Ordinances; on the west by the village limit of Karandanayagama.



Surveyor-General's Office,  
Colombo, June 4, 1915.

Scale of 8 Chains to an Inch.

G. K. THORNHILL,  
for Surveyor-General.

V.—Preliminary plan 1,433.

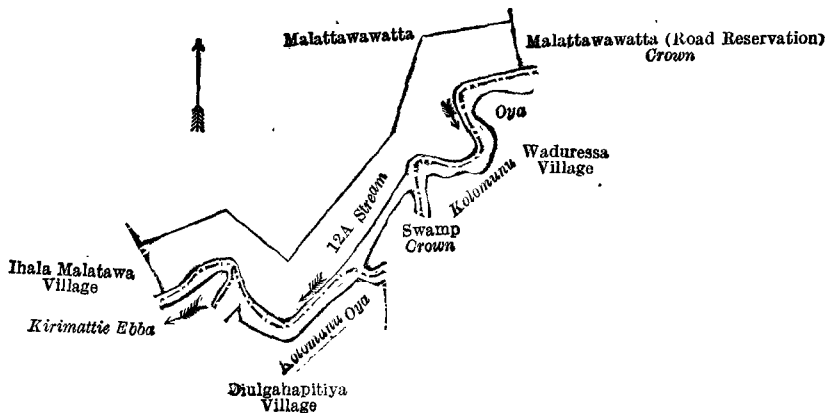
Lot. Name of Land.

Extent, A. R. P.

12A .. Malattawawatta (oya reservation) ..

4 3 19

and bounded as follows: on the north by Malattawawatta sold to Wengadasalam Sinnatamby and another under the Waste Lands Ordinances; on the east by Malattawawatta (road reservation) to be declared the property of the Crown under the Waste Lands Ordinances, the village limit of Waduressa (Kolamunu-oya) stream, the village limit of Diulgahapitiya (the Kolamunu-oya); on the south by the village limit of Diulgahapitiya (the Kolamunu-oya), Kirimattie-ebba; on the west by the village limit of Ihala Malatawa, Malattawawatta sold to Wengadasalam Sinnatamby and another under the Waste Lands Ordinances.



Surveyor-General's Office,  
Colombo, November 26, 1915.

Scale of 8 Chains to an Inch.

G. K. THORNHILL,  
for Acting Surveyor-General.

T. G. WILLET,  
Special Officer.

January 28, 1916.

Anuradhapura S. O. No. 772.

Order under Section 2 of "The Waste Lands Ordinances of 1897, 1899, 1900, and 1903,"  
declaring Lands to be Crown Property.

In the matter of the lands commonly called or known as Gonamerugalehena, Ponimankulamakerakoppuwa (cemetery), &c., situate in the village of Ponimankulama, in the Kandu tulana of the Kanadara korale of the Nuwaragam palata, in the North-Central Province, and of "The Waste Lands Ordinances of 1897, 1899, 1900, and 1903."

THE notice required by section 1 of "The Waste Lands Ordinances of 1897, 1899, 1900, and 1903," having been duly published in manner prescribed by that section in respect of the above-named lands (*vide* Notice No. 5,698), and no claim having been made to the said lands or to any interest therein within the period of three months from the date specified in the said notice, I, Thomas Graham Willett, Special Officer appointed under section 28 of the said Ordinances, under and by virtue of the powers vested in me in that behalf by section 2 of the said Ordinances, do hereby on March 10, 1916, order and declare that the said lands, as more fully described herein below, situate in the village of Ponimankulama, in the Kandu tulana of the Kanadara korale of the Nuwaragam palata, in the North-Central Province, and shown as lots 1, 2, 3, 3A, 3B, 3C, 3D, 4, 4B, 4C, 4D, 4E, 4F, 4G, 4H, 4I, 4J, 4K, 4L, 4N, 7, 7A, 7B, 12, 13, in preliminary plan 25, and in the annexed diagram, and containing in extent 457 acres 3 roods and 14 perches, are the property of the Crown.

Description of the Lands referred to.

The following lots situated in the village of Ponimankulama, in the Kandu tulana of the Kanadara korale of the Nuwaragam palata, in the North-Central Province, as described in the annexed diagram:—

Preliminary plan 25.

Lot.	Name of Land.	Extent, A. R. P.	Lot.	Name of Land.	Extent, A. R. P.
1 ..	Gonamerugalehena	.. 8 1 11	3A ..	Gonamerugalamukalana	.. 0 0 19
2 ..	Ponimankulamakerakoppuwa (cemetery)	0 0 30	3B ..	Do.	.. 2 0 25
3 ..	Gonamerugalamukalana	.. 30 0 12½	3C ..	Do. (road reservation)	0 0 8

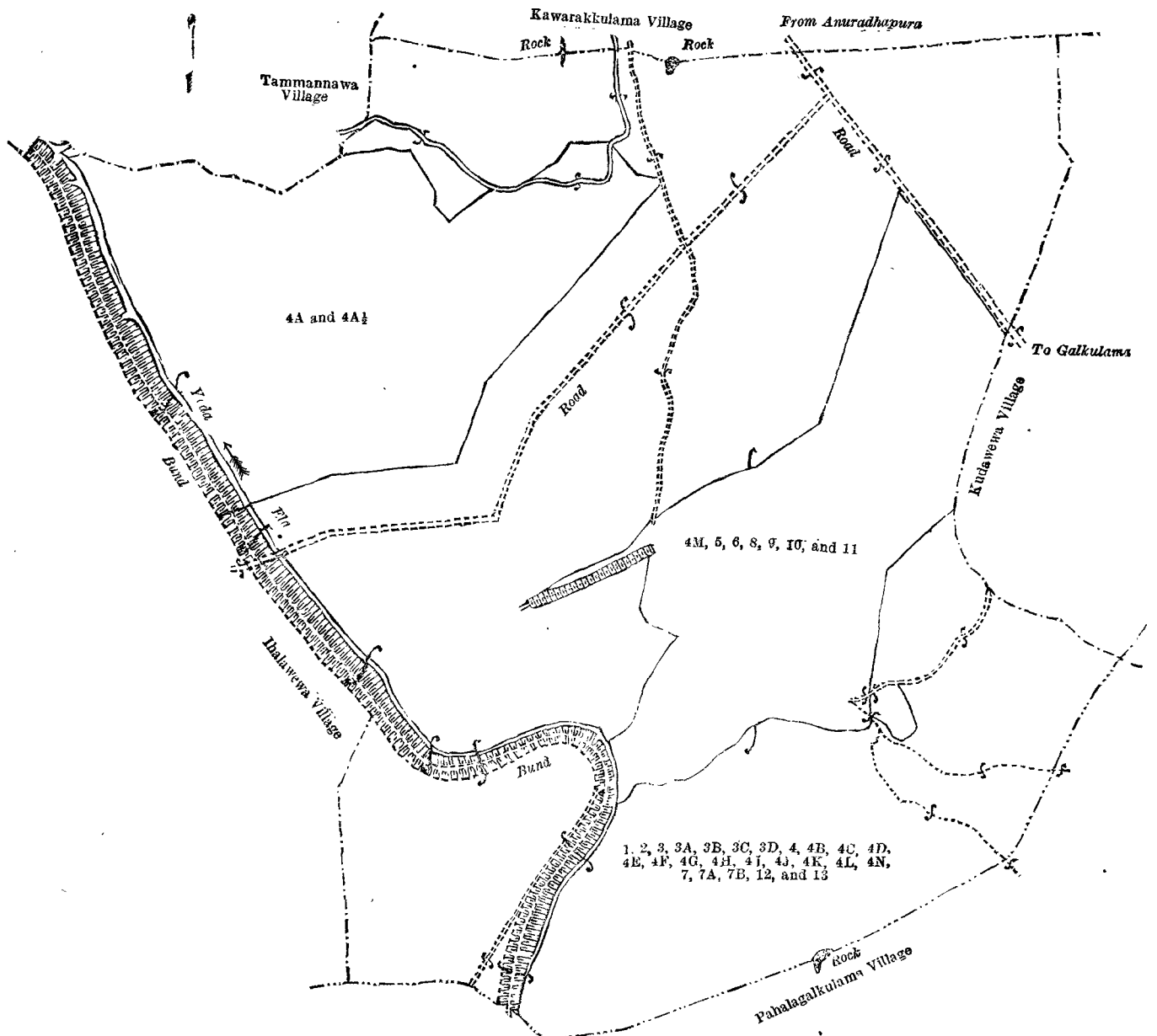
Lot.	Name of Land.	Extent, A. R. P.	Lot.	Name of Land.	Extent, A. R. P.
3D ..	Gonamerugalamukalana (road reservation)	.. 0 0 0 $\frac{3}{4}$	4J ..	Amunuwalagawahena	.. 1 3 2
4 ..	Amunuwalagawahena	.. 70 1 5	4K ..	Do.	.. 0 3 3
4B ..	Do.	.. 31 1 13	4L ..	Do.	.. 0 3 32
4C ..	Do. (road reservation)	21 1 39	4N ..	Do.	.. 37 1 3
4D ..	Do.	.. 34 0 3	7 ..	Ponimankulamepahalatisbamba	.. 2 0 37
4E ..	Do.	.. 192 3 39	7A ..	Do.	.. 0 1 24
4F ..	Do.	.. 1 0 30	7B ..	Do.	.. 0 0 0
4G ..	Do. (tank bund reservation)	0 0 29	12 ..	Ponimankulametisbamba	.. 4 0 12
4H ..	Do.	.. 2 0 15	13 ..	Yoda-elamukalana	.. 15 3 0
4I ..	Do.	.. 0 0 7			457 3 14

and bounded as follows: on the north by the village limit of Tammannawa, the village limit of Kawarakkulama; on the east by the village limit of Kudawewa; on the south by the village limit of Pahalagalkulama; on the west by the village limit of Ithalawewa.

NOTE.—The following lots lying within the above boundaries are excluded from this order, and their aggregate acreage of 228 acres and 30 perches is not included in the acreage of 457 acres 3 roods and 14 perches given above:—

Preliminary plan 25.

Lot.	Name of Land.	Extent, A. R. P.	Lot.	Name of Land.	Extent, A. R. P.
4A ..	Amunuwalagawahena	.. 122 2 38	9 ..	Palugahawatta, Wekandepaulawatta	.. 3 2 0
4A $\frac{1}{2}$ ..	Bund of Yoda-ela	.. 7 0 7	10 ..	Wewaetulewatta	.. 0 2 25
4M ..	Amunuwalagawahena	.. 23 3 7	11 ..	Do.	.. 1 2 25
5 ..	Ponimankulamawewa	.. 47 0 22			228 0 30
6 ..	Karuwalagahawatta and Dambagahawatta	.. 3 1 13			
8 ..	Millagahakumbura, Kongahakumbura, Palugahakumbura, Kadurugahakumbura, Siyambalagahakumbura	18 1 10			



Surveyor-General's Office,  
Colombo, June 11, 1915.

Scale of 16 Chains to an Inch.  
T. G. WILLET, Special Officer.  
March 10, 1916.

G. K. THORNHILL,  
for Surveyor-General.

## Uva S. O. No. 2,021.

Order under Section 2 of "The Waste Lands Ordinances of 1897, 1899, 1900, and 1903,"  
declaring Lands to be Crown Property.

In the matter of the lands commonly called or known as streams and roads, situate in the village of Alugolla, in the Dambawinipalata korale of the Udukinda division, in the Province of Uva, and of "The Waste Lands Ordinances of 1897, 1899, 1900, and 1903."

THE notice required by section 1 of "The Waste Lands Ordinances of 1897, 1899, 1900, and 1903," having been duly published in manner prescribed by that section in respect of the above-named lands (*vide* Notice No. 4,266), and no claim having been made to the said lands or to any interest therein within the period of three months from the date specified in the said notice, I, John Murray Davics, Special Officer appointed under section 28 of the said Ordinances, under and by virtue of the powers vested in me in that behalf by section 2 of the said Ordinances, do hereby on February 28, 1916, order and declare that the said lands, as more fully described herein below, situate in the village of Alugolla, in the Dambawinipalata korale of the Udukinda division, in the Province of Uva, and shown as roads and streams in preliminary plan 187 and in the annexed diagram, and containing in extent 13 acres 3 roods and 20 perches, are the property of the Crown.

## Description of the Lands referred to.

The following lands situated in the village of Alugolla, in the Dambawinipalata korale of the Udukinda division, in the Province of Uva, as described in the annexed diagram:—

## Preliminary plan 187.

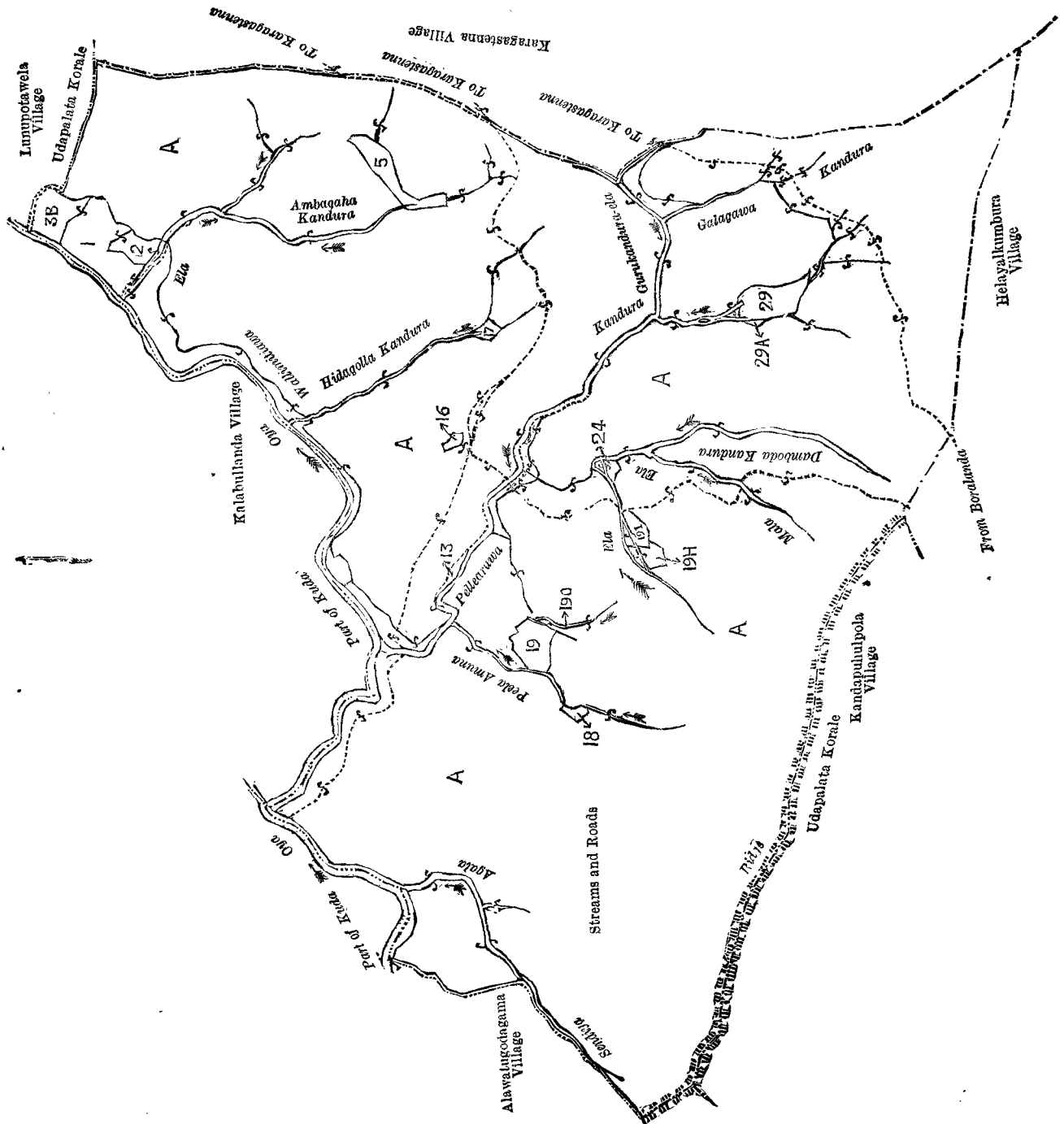
Lot.	Name of Land.	Extent, A. R. P.
—	Streams	12 1 0
—	Roads	1 2 20
		<hr/> 13 3 20

and bounded as follows: on the north by the village limits of Alawatugodagama and Kalabullanda, the boundary of Udapalata korale (the village limit of Lunupotawela); on the east by the village limit of Karagastenna; on the south by the village limit of Helayalkumbura, the boundary of Udapalata korale (a ridge, the village limit of Kandapuhulpola); on the west by the village limit of Alawatugodagama.

NOTE.—The following lots lying within the above-mentioned boundaries are excluded from this order, and no part of their aggregate acreage of 569 acres 1 rood and 4 perches is included in the acreage 13 acres 3 roods and 20 perches given above:—

## Preliminary plan 187.

Lot.	Name of Land.	Extent, A. R. P.	Lot.	Name of Land.	Extent, A. R. P.
1	Pahalawelawattekumbura (part of T. P. 209,055)	4 0 25	A 15	Purangewattelunukotuwa, &c.	14 2 28
2	Do. (do.)	1 1 0	A 15A	Palliyagodawatta	0 0 19
3B	Welimitiyawapatana (do.)	1 3 24	A 15B	Palliyagoda	0 3 4
4	Rattalakumbura	3 2 18	A 15C	Gahalaella	1 1 25
5	Wattegodaulpota	1 3 13	A 15D	Do.	0 1 0
13	Weliarawedeniya	0 1 13	A 15E	Rajagiriawatta	0 1 37
16	Palliyagoda (mosque)	0 0 33	A 15F	Do. (T. P. 314,018)	0 0 34
17	Hindagolleulpota	0 1 24	A 15G	Do.	0 1 35
18	Tennakumburaulpota	0 1 5	A 15H	Do. (T. P. 314,012)	0 2 0
19	Karagahabedda	1 3 26	A 15I	Uguressagahawatta	0 3 15
19H	Uguressagahawatta	0 3 0	A 15J	Galwatta	0 3 38
19I	Do.	0 3 24	A 19A	Medagoda	3 3 38
19O	Maladola (dry stream)	0 0 10	A 19B	Hapugahaellawatta	0 3 15
24	Rajagiriawatta	0 1 20	A 19C	Ambalamewatta	0 1 29
29	Udaulpota (T. P. 267,447)	2 0 10	A 19D	Gahalaella	0 3 31
29A	Do.	0 0 10	A 19E	Do.	0 2 10
A 3	Welimitiyawapatana, &c.	170 0 2	A 19F	Do.	0 0 24
A 3A	Wattagodaulpothapatana <i>alias</i> Kekatiyagasodepatana	0 3 36	A 19G	Do.	1 1 21
A 3C	Palligodapatana	0 3 38	A 19J	Uguressagahawatta (T. P. 307,952)	0 1 22
A 6	Sendiya-agalahena	3 0 17	A 19K	Rajagiriawatta (T. P. 314,018)	0 1 6
A 6A	Do.	1 2 14	A 19L	Rajagiriawatta	0 0 30
A 6A1	Do.	1 0 22	A 19M	Do.	0 0 11
A 6B	Do. (T. P. 312,701)	2 1 12	A 19N	Uguressagahawatta (T. P. 307,960)	0 1 25
A 6C	Do. (reservation for paddy field)	0 0 25	A 20	Medagodapatana (T. P. 204,794)	5 1 38
A 6D	Sendiya-agalahena	2 3 38	A 21	Ponnakumburawattehena	1 0 12
A 7	Sendiya-agalakumbura	0 3 5	A 21A	Wewatennawattehena	0 3 30
A 8	Alugolletennapatana, Gonagalkanda, Galkanda, Medagodapatana, Dambeddepatana, Renahinna	274 0 0	A 21B	Ponnakumburawattehena	1 1 8
A 9	Tennawatta	1 3 24	A 21C	Stream	0 0 8
A 10	Do.	1 1 3	A 22	Ponnakumbura	4 0 7
A 11	Dawatagollehena	2 0 28	A 23	Galwattehena	2 0 16
A 12	Alagollekumburuyaya, Tennakumbura, Ulpotakumbura, Alugollepallehawela, Mullaaturai, Mahapalamedagoda, Dawatagolla, Pallearawa, Madawattekumbura	9 2 18	A 24A	Rajagiriawatta (T. P. 313,458)	1 2 12
A 14	Purankumburepatana (T. P. 204,793)	8 0 24	A 24B	Do.	0 0 31
			A 25	Galwattekumbura	3 0 4
			A 26	Medagodawatta (T. P. 304,058)	0 3 21
			A 27	Galwattehena <i>alias</i> Dambedda	0 3 14
			A 28	Galwattehena	1 0 26
			A 28A	Galwatta	0 0 23
			A 30	Galagawakumbura	1 2 4
			A 31	Galagawahena	13 3 22
			A 31A	Do.	1 2 8
			A 32	Dambeddekandurekele	0 3 22
					<hr/> 569 1 4



Scale of 16 Chains to an Inch.

G. K. THORNHILL,  
for Acting Surveyor-General.

February 28, 1916.

J. M. DAVIES,  
Special Officer.

**Uva S. O. No. 2,022.**

**Order under Section 2 of "The Waste Lands Ordinances of 1897, 1899, 1900, and 1903,"  
declaring Lands to be Crown Property.**

In the matter of the lands commonly called or known as Weladarandamukalana, Kinagodamukalana, &c., situate in the village of Gangodepanguwa, in the Kandukara korale of Buttala division, in the Province of Uva, and of "The Waste Lands Ordinances of 1897, 1899, 1900, and 1903."

THE notice required by section 1 of "The Waste Lands Ordinances of 1897, 1899, 1900, and 1903," having been duly published in manner prescribed by that section in respect of the above-named lands (*vide* Notice No. 4,704), and no claim having been made to the said lands or to any interest therein within the period of three months from the date specified in the said notice, I, John Murray Davies, Special Officer appointed under section 28 of the said Ordinances, under and by virtue of the powers vested in me in that behalf by section 2 of the said Ordinances, do hereby on February 18, 1916, order and declare that the said lands, as more fully described herein below, situate in the village of Gangodepanguwa, in the Kandukara korale of the Buttala division, in the Province of Uva, and shown as lots 2, 4, 9, 11, and unlotted roads and streams, in preliminary plan 241 and in the annexed diagram, and containing in extent 89 acres 1 rood and 1 perch, are the property of the Crown.

*Description of the Lands referred to.*

The following lots situated in the village of Gangodepanguwa, in the Kandukara korale of the Buttala division, in the Province of Uva, as described in the annexed diagram:—

Preliminary plan 241.

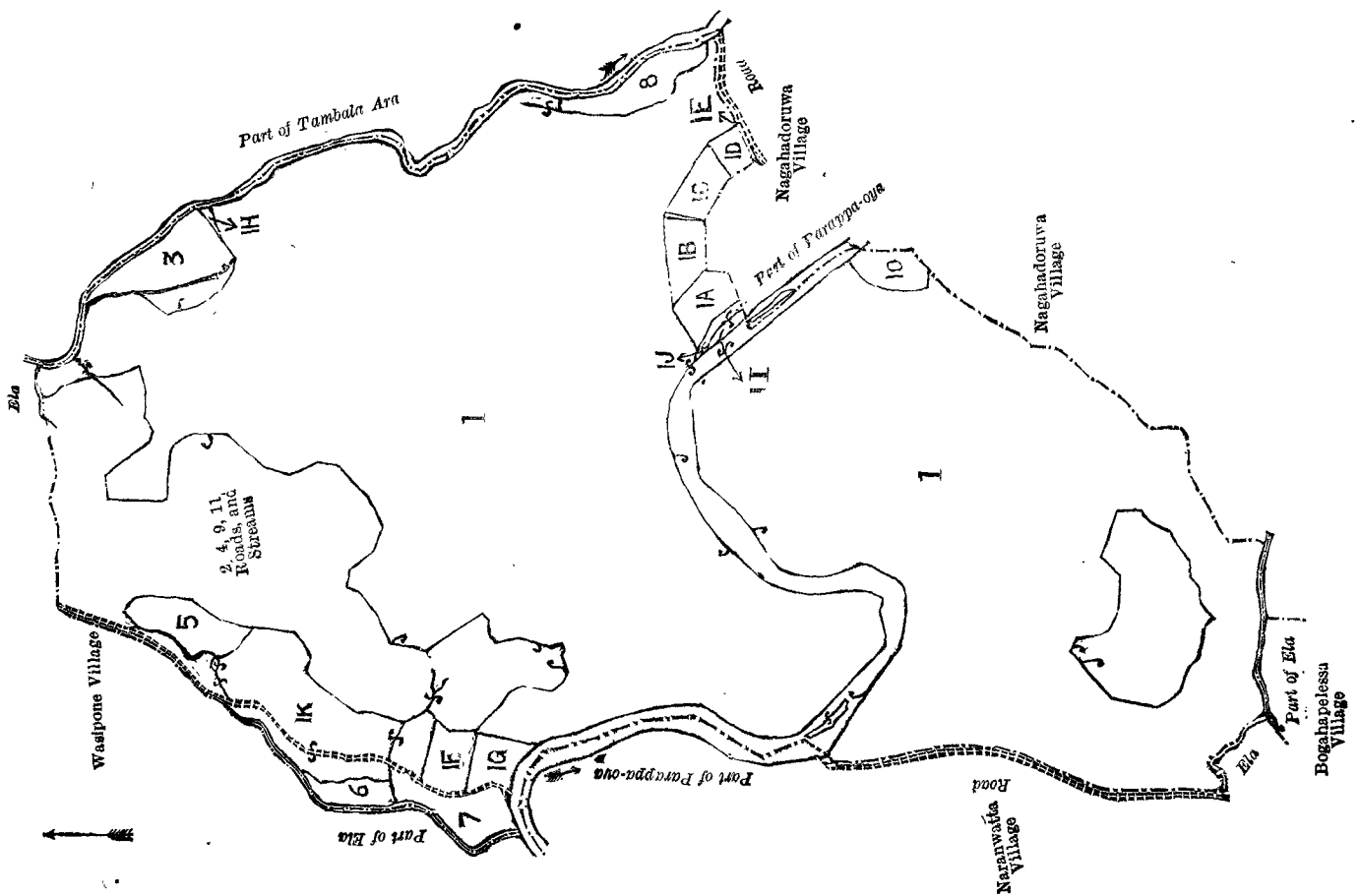
Lot.	Name of Land.	Extent, A. R. P.	Lot.	Name of Land.	Extent, A. R. P.
2 ..	Weladaran'amukalana	.. 1 1 0	— ..	Roads	.. 0 2 15
4 ..	Kinagodamukalana	.. 53 3 33	— ..	Streams	.. 21 2 18
9 ..	Parappaoyeduwa (island)	.. 0 1 15			
11 ..	Watagodamukalana	.. 11 2 0			89 1 1

and bounded as follows: on the north by the village limit of Wasipone; on the east by part of Tembala-ara, the village limit of Nagahadoruwa, Parappa-oya, the village limit of Nagahadoruwa; on the south by the village limit of Nagahadoruwa, the village limit of Bogahapelessa (part of an ela), an ela; on the west by the village limit of Naranwatta (a road), part of Parappa-oya, part of an ela, the village limit of Wasipona.

NOTE.—The following lots lying within the above boundaries are excluded from this order, and no part of their aggregate acreage of 357 acres and 33 perches is included in the acreage of 89 acres 1 rood and 1 perch given above:—

Preliminary plan 241.

Lot.	Name of Land.	Extent, A. R. P.	Lot.	Name of Land.	Extent, A. R. P.
1 ..	Pinwattehehena	.. 316 2 4	1J ..	Part of Parappa-oya	.. 0 0 33
1A ..	Do.	.. 2 0 2	1K ..	Bokkuareyaya	.. 12 2 3
1B ..	Do.	.. 2 0 3	3 ..	Heranarawa	.. 4 2 31
1C ..	Do.	.. 2 0 7	5 ..	Bokkuherawatta	.. 2 2 36
1D ..	Do.	.. 1 0 0	6 ..	Gangoda-arawa <i>alias</i> Gamayage-arawa	.. 1 0 32
1E ..	Pinwattehehena (reservation for Gansabhawa road)	.. 0 0 15	7 ..	Egodehenawatta	.. 2 3 36
1F ..	Bokkuareyaya	.. 2 0 8	8 ..	Asweddume-arawa	.. 2 3 16
1G ..	Do.	.. 2 0 0	10 ..	Gategaswatta	.. 1 2 37
1H ..	Nungahahenyaya	.. 0 0 22			
1I ..	Island	.. 0 1 28			357 0 33



Surveyor-General's Office,  
Colombo, October 18, 1915.

Scale of 16 Chains to an Inch.

G. K. THORNHILL,  
for Acting Surveyor-General.

February 18, 1916.

J. M. DAVIES,  
Special Officer.

## Uva S. O. No. 2,023.

Order under Section 4, Sub-section (1), of "The Waste Lands Ordinances of 1897, 1899, 1900, and 1903,"  
admitting Land to be Private Property.

In the matter of the land commonly called or known as Pinwatteheha, situate in the village of Gangodepanguwa, in the Kandukara korale of the Buttala division, in the Province of Uva, and of "The Waste Lands Ordinances of 1897, 1899, 1900, and 1903."

WHEREAS in pursuance of section 1 of the said Ordinances it was duly notified on January 17, 1913, that if no claim to the land commonly called or known as Pinwatteheha, situate in the village of Gangodepanguwa, in the Kandukara korale of the Buttala division, in the Province of Uva, containing in extent 2 acres and 3 perches, and shown as lot 1B in preliminary plan 241 and in the annexed diagram, was made to John Murray Davies, Special Officer appointed under section 28 of the said Ordinances, within the period of three months from the date specified in such notice, such land would be declared the property of the Crown, and dealt with on account of the Crown (*vide* Notice No. 4,704):

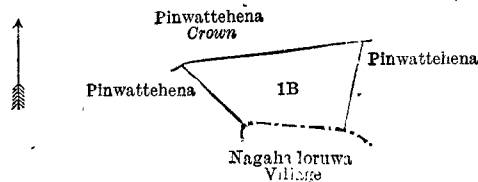
And whereas Pahalagedera Ratnayaka Mudiyanselege Hudu Menika made claim thereto, and I, the aforesaid John Murray Davies, Special Officer, made due inquiry into such claim, I, with the consent of His Excellency the Governor, do hereby admit the claim of the said claimant to the said land, as more fully described herein below, under section 4, sub-section (1), of the said Ordinances.

*Description of the Land referred to.*

The following lot situated in the village of Gangodepanguwa, in the Kandukara korale of the Buttala division, in the Province of Uva, as described in the annexed diagram:—

Lot.	Name of Land.	Preliminary plan 241.	Extent, A. R. P.
1B	Pinwatteheha	.. .. .	2 0 3

and bounded as follows: on the north by the Pinwatteheha to be declared the property of the Crown under the Waste Lands Ordinances; on the east by Pinwatteheha to be declared the property of Nagahadoruwe Gangodepanguwe Herat Mudiyanselege Appuhami under the Waste Lands Ordinances; on the south by the village limit of Nagahadoruwa; and on the west by Pinwatteheha to be declared the property of Nagahadoruwe Gangodapanguwe Herat Mudiyanselege Gametirala under the Waste Lands Ordinances.



Surveyor-General's Office,  
Colombo, October 18, 1915.

Scale of 8 Chains to an Inch.  
J. M. DAVIES,  
Special Officer.  
February 18, 1916.

G. K. THORNHILL,  
for Acting Surveyor-General.

## Uva S. O. No. 2,024.

Order under Section 4, Sub-section (1), of "The Waste Lands Ordinances of 1897, 1899, 1900, and 1903,"  
declaring Lands to be Crown Property.

In the matter of the lands commonly called or known as Pinwatteheha, Pinwatteheha (reservation for Gansabhawa road), island, &c., situate in the village of Gangodepanguwa, in the Kandukara korale of the Buttala division, in the Province of Uva, and of "The Waste Lands Ordinances of 1897, 1899, 1900, and 1903."

WHEREAS in pursuance of section 1 of the said Ordinances it was duly notified on January 17, 1913, that if no claim to the lands commonly called or known as Pinwatteheha, Pinwatteheha (reservation for Gansabhawa road), island, &c., situate in the village of Gangodepanguwa, in the Kandukara korale of the Buttala division, in the Province of Uva, containing in extent 330 acres 3 roods and 3 perches, and shown as lots 1, 1D, 1E, 1I, 1J, 1K, in preliminary plan 241 and in the annexed diagram, was made to John Murray Davies, Special Officer appointed under section 28 of the said Ordinances, within the period of three months from the date specified in such notice, such lands would be declared the property of the Crown, and dealt with on account of the Crown (*vide* Notice No. 4,704):

And whereas (1) Nagahadoruwe Gangodapanguwe Herat Mudiyanselege Ganetirala, (2) Egodahenegedera Herat Mudiyanselege Siyatu, (3) Kiulegedera Herat Mudiyanselege Kiriwante, and (4) Pahalagedera Ratnayaka Mudiyanselege Hudu Menika made claim thereto, and whereas the said first three claimants came to three separate agreements in writing dated May 7, 1913, whereby, in consideration of each of them being declared the owner of 2 acres more or less of lot 1 of the notice and of the block survey preliminary plan 241, now shown as lots 1A, 1F, and 1G, respectively, on the same block survey preliminary plan, they withdrew their claims to the above-mentioned lots 1, 1D, 1E, 1I, 1J, 1K of this order; and whereas the said 4th claimant came to an agreement in writing dated May 7, 1913, whereby, in consideration of (a) his being declared the owner of 2 acres more or less of lot 1 of the notice and of the block survey preliminary plan 241, now shown as lot 1B on the same block survey preliminary plan, (b) Nagahadoruwe Gangodapanguwe Herat Mudiyanselege Appuhami being declared the owner of 2 acres more or less of lot 1 of the same notice and block survey preliminary plan, now shown as lot 1C on the same block survey preliminary plan, he withdrew his claim to the above-mentioned lots 1, 1D, 1E, 1I, 1J, 1K of this order; I, John Murray Davies, Special Officer appointed under section 28 of the said Ordinances, under and by virtue of the powers vested in me in that behalf by section 4 of the said Ordinances, do hereby on February 18, 1916, order and declare under section 4, sub-section (1), of the said Ordinances, that the said lands, as more fully described herein below, are the property of the Crown.

*Description of the Lands referred to.*

The following lots situated in the village of Gangodepanguwa, in the Kandukara korale of the Buttala division, in the Province of Uva, as described in the annexed diagram:—

## Preliminary plan 241.

Lot.	Name of Land.	Extent, A. R. P.	Lot.	Name of Land.	Extent, A. R. P.
1	Pinwatteheha	.. 316 2 4	1J	Part of Parappa-oya	.. 0 0 33
1D	Pinwatteheha	.. 1 0 0	1K	Bokkuareyaya	.. 12 2 3
1E	Pinwatteheha (reservation for Gansabhawa road)	.. 0 0 15			330 3 3
1I	Island	.. 0 1 28			

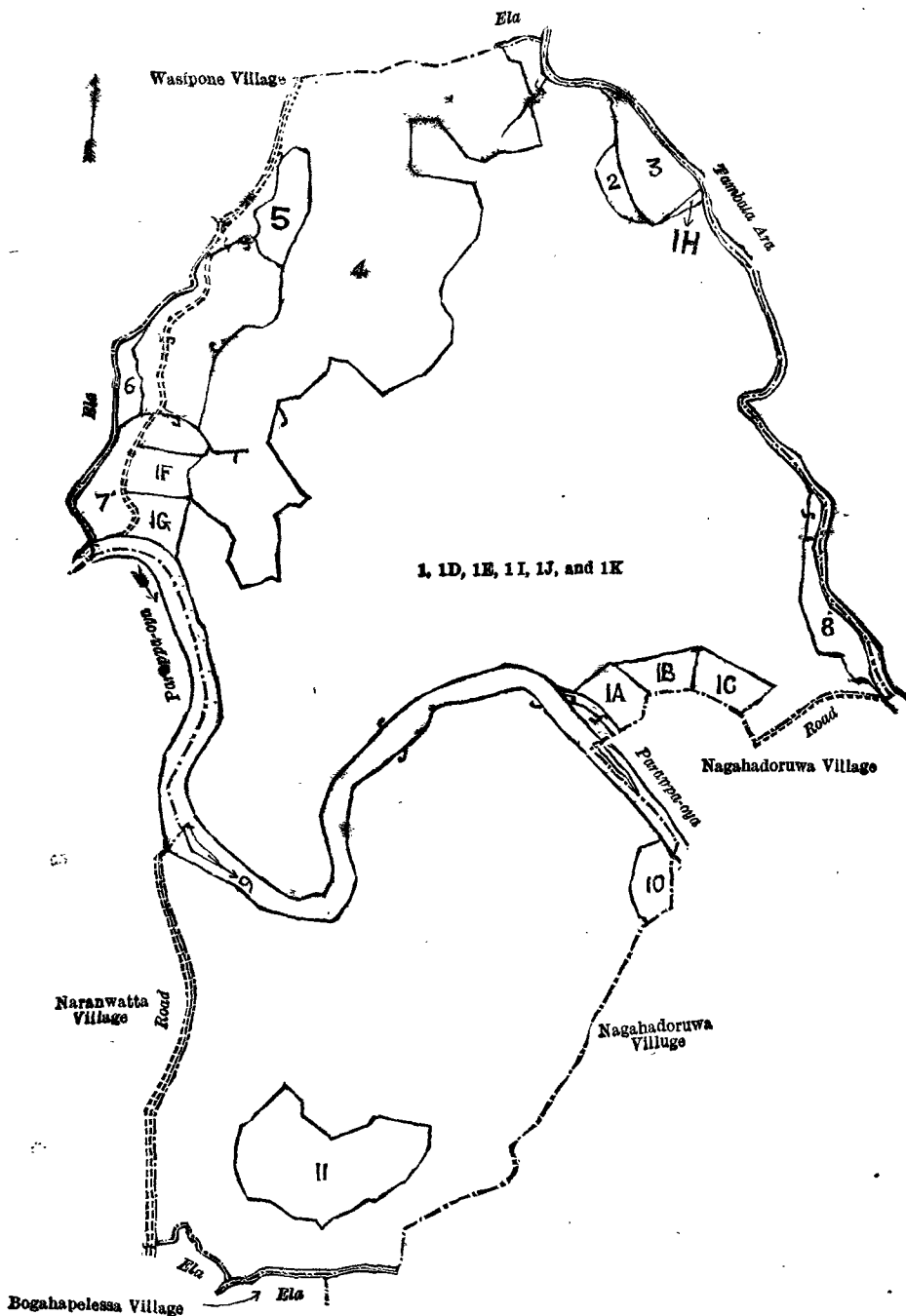


and bounded as follows: on the north by the village limit of Wasipone; on the east by Tambala-ara, a road, the village limit of Nagahadoruwa, Parappa-oya, the village limit of Nagahadoruwa; on the south by the village limit of Nagahadoruwa, the village limit of Bogahapelessa (an ela); on the west by the village limit of Naranwatta, Parappa-oya, an ela, the village limit of Wasipone.

NOTE.—The following lots lying within the above boundaries are excluded from this order, and their aggregate acreage of 115 acres 2 roods and 31 perches is not included in the acreage of 330 acres 3 roods and 3 perches given above:—

Preliminary plan 241.

Lot.	Name of Land.	Extent, A. R. P.	Lot.	Name of Land.	Extent, A. R. P.
1A ..	Pinwattehena ..	.. 2 0 2	7 ..	Egodahenawatta ..	.. 2 3 36
1B ..	Do. ..	.. 2 0 3	8 ..	Asweddumearawa ..	.. 2 3 16
1C ..	Do. ..	.. 2 0 7	9 ..	Parappaoyaduwa (island)	.. 0 1 15
1F ..	Bokkuareyaya ..	.. 2 0 8	10 ..	Gategaswatta ..	.. 1 2 37
1G ..	Do. ..	.. 2 0 0	11 ..	Watagodamukalana	.. 11 2 0
1H ..	Nungahahenyaya ..	.. 0 0 22	— ..	Streams ..	.. 21 2 18
2 ..	Weladarandamukalana	.. 1 1 0	— ..	Roads ..	.. 0 2 15
3 ..	Heranarawa ..	.. 4 2 31			
4 ..	Kinagodamukalana	.. 53 3 33			
5 ..	Bokkuherawatta ..	.. 2 2 36			
6 ..	Gangoda-arawa <i>alias</i> Gamayage-arawa ..	.. 1 0 32			
					115 2 31



Surveyor-General's Office,  
Colombo, October 18, 1915.

Scale of 16 Chains to an Inch.

G. K. THORNHILL,  
for Surveyor-General.

February 18, 1916.

J. M. DAVIES,  
Special Officer.

## Uva S. O. No. 2,025.

## Order under Section 4, Sub-section (1), of "The Waste Lands Ordinances of 1897, 1899, 1900, and 1903," admitting Land to be Private Property.

In the matter of the land commonly called or known as Pinwattihena, situate in the village of Gangodepanguwa, in the Kandukara korale of the Buttala division, in the Province of Uva, and of "The Waste Lands Ordinances of 1897, 1899, 1900, and 1903."

WHEREAS in pursuance of section 1 of the said Ordinances it was duly notified on January 17, 1913, that if no claim to the land commonly called or known as Pinwattihena, situate in the village of Gangodepanguwa, in the Kandukara korale of the Buttala division, in the Province of Uva, containing in extent 2 acres and 7 perches, and shown as lot 1C in preliminary plan 241 and in the annexed diagram, was made to John Murray Davies, Special Officer appointed under section 28 of the said Ordinances, within the period of three months from the date specified in such notice, such land would be declared the property of Crown, and dealt with on account of the Crown (*vide* Notice No. 4,704):

And whereas Pahalagedara Ratnayaka Mudiyanseleage Hudu Menika made claim thereto, I, John Murray Davies, Special Officer, appointed under section 28 of the said Ordinances, made due inquiry into such claim; and whereas the said claimant and I, with the consent of His Excellency the Governor, came to an agreement in writing dated May 7, 1913, concerning the said land, under section 4, sub-section (1), of the said Ordinances, whereby it was agreed that Nagahadoruwe Gangodapanguwe Herat Mudiyanseleage Appuhamy should be declared the owner of the said land, the said Nagahadoruwe Gangodapanguwe Herat Mudiyanseleage Appuhamy is hereby, in pursuance of the agreement aforementioned, declared to be the owner of the said land, as more fully described herein below.

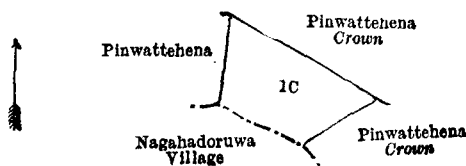
*Description of the Land referred to.*

The following lot situated in the village of Gangodepanguwa, in the Kandukara korale of the Buttala division, in the Province of Uva, as described in the annexed diagram:—

## Preliminary plan 241.

Lot.	Name of Land.	Extent, A. R. P.
1C.	Pinwattihena	2 0 7

and bounded as follows: on the north and east by Pinwattihena to be declared the property of the Crown under the Waste Lands Ordinances; on the south by Pinwattihena to be declared the property of the Crown under the Waste Lands Ordinances, the village limit of Nagahadoruwe; on the west by Pinwattihena to be declared the property of Pahalagedara Ratnayaka Mudiyanseleage Hudu Menika under the Waste Lands Ordinances.



Surveyor-General's Office,  
Colombo, October 18, 1915.

Scale of 8 Chains to an Inch.

G. K. THORNHILL,  
for Acting Surveyor-General.

February 18, 1916.

J. M. DAVIES,  
Special Officer.

## Uva S. O. No. 2,026.

## Order under Section 4, Sub-section (1), of "The Waste Lands Ordinances of 1897, 1899, 1900, and 1903," admitting Land to be Private Property.

In the matter of the land commonly called or known as Bokkuareyaya, situate in the village of Gangodepanguwa, in the Kandukara korale of the Buttala division, in the Province of Uva, and of "The Waste Lands Ordinances of 1897, 1899, 1900, and 1903."

WHEREAS in pursuance of section 1 of the said Ordinances it was duly notified on January 17, 1913, that if no claim to the land commonly called or known as Bokkuareyaya, situate in the village of Gangodepanguwa, in the Kandukara korale of the Buttala division, in the Province of Uva, containing in extent 2 acres, and shown as lot 1G in preliminary plan 241 and in the annexed diagram, was made to John Murray Davies, Special Officer appointed under section 28 of the said Ordinances, within the period of three months from the date specified in such notice, such land would be declared the property of Crown, and dealt with on account of the Crown (*vide* Notice No. 4,704):

And whereas Kiulegedera Herat Mudiyanseleage Kiriwante made claim thereto, and I, the aforesaid John Murray Davies, Special Officer, made due inquiry into such claim, I, with the consent of His Excellency the Governor, do hereby admit the claim of the said claimant to said land, as more fully described herein below, under section 4, sub-section (1), of the said Ordinances.

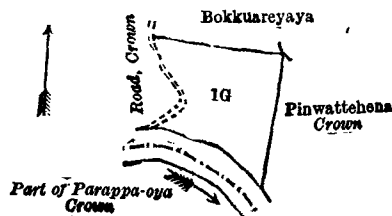
*Description of the Land referred to.*

The following lot situated in the village of Gangodepanguwa, in the Kandukara korale of the Buttala division, in the Province of Uva, as described in the annexed diagram:—

## Preliminary plan 241.

Lot.	Name of Land.	Extent, A. R. P.
1G	Bokkuareyaya	2 0 0

and bounded as follows: on the north by Bokkuareyaya to be declared the property of Egodagedera Herat Mudiyanseleage Siyatu under the Waste Lands Ordinances; on the east Pinwattihena to be declared the property of the Crown under the Waste Lands Ordinances; on the south by part of Parappa-oya to be declared the property of the Crown under the Waste Lands Ordinances; and on the west by a road to be declared the property of the Crown under the Waste Lands Ordinances.



Surveyor-General's Office,  
Colombo, October 18, 1915.

Scale of 8 Chains to an Inch.

G. K. THORNHILL,  
for Acting Surveyor-General.

February 18, 1916.

J. M. DAVIES,  
Special Officer.

**Uva S. O. No. 2,027.**

**Order under Section 4, Sub-section (1), of "The Waste Lands Ordinances of 1897, 1899, 1900, and 1903," admitting Land to be Private Property.**

In the matter of the land commonly called or known as Bokkuareyaya, situate in the village of Gangodepanguwa, in the Kandukara korale of the Buttala division, in the Province of Uva, and of "The Waste Lands Ordinances of 1897, 1899, 1900, and 1903."

WHEREAS in pursuance of section 1 of the said Ordinances it was duly notified on January 17, 1913, that if no claim to the land commonly called or known as Bokkuareyaya, situate in the village of Gangodepanguwa, in the Kandukara korale of the Buttala division, in the Province of Uva, containing in extent 2 acres and 8 perches, and shown as lot 1F in preliminary plan 241 and in the annexed diagram, was made to John Murray Davies, Special Officer appointed under section 28 of the said Ordinances, within the period of three months from the date specified in such notice, such land would be declared the property of Crown, and dealt with on account of the Crown (*vide* Notice No. 4,704):

And whereas Egodahenegedera Herat Mudiyansele Siyatu made claim thereto, and I, the aforesaid John Murray Davies, Special Officer, made due inquiry into such claim, I, with the consent of His Excellency the Governor, do hereby admit the claim of the said claimant to the said land, as more fully described herein below, under section 4, sub-section (1), of the said Ordinances.

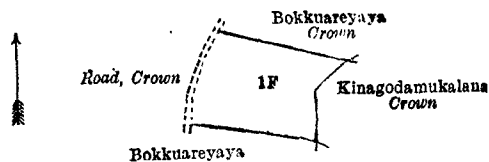
*Description of the Land referred to.*

The following lot situated in the village of Gangodepanguwa, in the Kandukara korale of the Buttala division, in the Province of Uva, as described in the annexed diagram:—

Preliminary plan 241.

Lot.	Name of Land.	Extent, A. R. P.
1F	Bokkuareyaya	2 0 8

and bounded as follows: on the north by Bokkuareyaya to be declared the property of the Crown under the Waste Lands Ordinances; on the east by Kinagodamukalana to be declared the property of the Crown under the Waste Lands Ordinances; on the south by Bokkuareyaya to be declared the property of Kiulegedera Herat Mudiyansele Kiriwante under the Waste Lands Ordinances; and on the west by a road to be declared the property of the Crown under the Waste Lands Ordinances.



Surveyor-General's Office,  
Colombo, October 18, 1915.

Scale of 8 Chains to an Inch.

G. K. THORNHILL,  
for Acting Surveyor-General.

February 18, 1916.

J. M. DAVIES,  
Special Officer.

**Uva S. O. No. 2,028.**

**Order under Section 4, Sub-section (1), of "The Waste Lands Ordinances of 1897, 1899, 1900, and 1903," admitting Land to be Private Property.**

In the matter of the land commonly called or known as Pinwattehana, situate in the village of Gangodepanguwa, in the Kandukara korale of the Buttala division, in the Province of Uva, and of "The Waste Lands Ordinances of 1897, 1899, 1900, and 1903."

WHEREAS in pursuance of section 1 of the said Ordinances it was duly notified on January 17, 1913, that if no claim to the land commonly called or known as Pinwattehana, situate in the village of Gangodepanguwa, in the Kandukara korale of the Buttala division, in the Province of Uva, containing in extent 2 acres and 2 perches, and shown as lot 1A in preliminary plan 241 and in the annexed diagram, was made to John Murray Davies, Special Officer appointed under section 28 of the said Ordinances, within the period of three months from the date specified in such notice, such land would be declared the property of Crown, and dealt with on account of the Crown (*vide* Notice No. 4,704):

And whereas Nagahadoruwe Gangodapanguwe Herat Mudiyansele Ganetirala made claim thereto, and I, the aforesaid John Murray Davies, Special Officer, made due inquiry into such claim, I, with the consent of His Excellency the Governor, do hereby admit the claim of the said claimant to the said land, as more fully described herein below, under section 4, sub-section (1), of the said Ordinances.

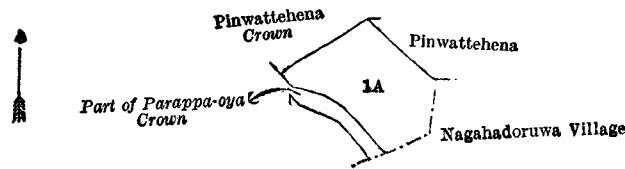
*Description of the Land referred to.*

The following lot situated in the village of Gangodepanguwa, in the Kandukara korale of the Buttala division, in the Province of Uva, as described in the annexed diagram:—

Preliminary plan 241.

Lot.	Name of Land.	Extent, A. R. P.
1A	Pinwattehana	2 0 2

and bounded as follows: on the north by the Pinwattihena to be declared the property of the Crown under the Waste Lands Ordinances, Pinwattihena to be declared the property of Pahalagedera Ratnayaka Mudiyanseleage Hudu Menika under the Waste Lands Ordinances; on the east by the village limit of Nagahadoruwa; on the south by the village limit of Nagahadoruwa, part of Parappa-oya to be declared the property of the Crown under the Waste Lands Ordinances; on the west by part of Parappa-oya to be declared the property of the Crown under the Waste Lands Ordinances, Pinwattihena to be declared the property of the Crown under the Waste Lands Ordinances.



Surveyor-General's Office,  
Colombo, October 18, 1915.

Scale of 8 Chains to an Inch.

G. K. THORNHILL,  
for Acting Surveyor-General.

February 18, 1916.

J. M. DAVIES,  
Special Officer.

**Order under Section 2 of "The Waste Lands Ordinances of 1897, 1899, 1900, and 1903,"  
declaring Land to be Crown Property.**

In the matter of the lands commonly called Punchiwelikadahena, Welikadapitiya, and Waturanakele, situate in the village of Atigala, in Meda pattu of Hewagam korale, in the Colombo District of the Western Province, and of "The Waste Lands Ordinances of 1897, 1899, 1900, and 1903."

THE notice required by section 1 of "The Waste Lands Ordinances of 1897, 1899, 1900, and 1903," having been duly published in manner prescribed by that section in respect of the above-named lands (*vide* Notice No. 5,708), and no claim having been made to the said lands or to any interest therein within the period of three months from the date specified in the said notice, I, Charles Valentine Brayne, Assistant Government Agent, Colombo and Negombo Districts, under and by virtue of the powers vested in me in that behalf by section 2 of the said Ordinances, do hereby on March 29, 1916, order and declare that the said lands, as more fully described herein below, situate in the village of Atigala, in Meda pattu of Hewagam korale, in the Colombo District of the Western Province, and shown as lots 6066 to 6072 in preliminary plan 15,683 and in the annexed diagram, and containing in extent 4 acres 1 rood and 11 perches, are the property of the Crown.

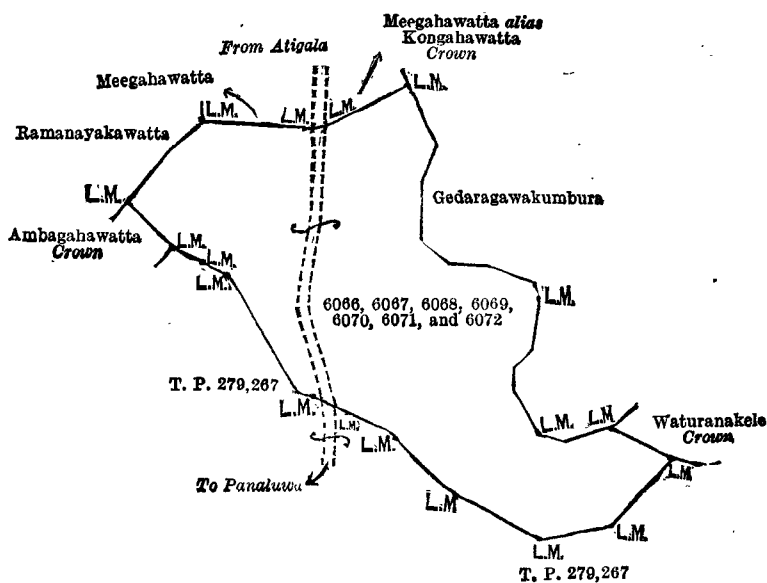
*Description of the Lands referred to.*

The following lots situated in the village of Atigala, in the Meda pattu of Hewagam korale, in the Colombo District of the Western Province, as described in the annexed diagram:—

Preliminary plan 15,683.

Lot.	Name of Land.	Extent, A. R. P.	Lot.	Name of Land.	Extent, A. R. P.
6066 ..	Punchiwelikadahena	.. 0 0 37	6071 ..	Waturanakele ..	.. 0 3 12
6067 ..	Do. ..	.. 0 2 33	6072 ..	Waturanakele (road reservation) ..	0 1 7
6068 ..	Welikadapitiya ..	.. 0 0 21			
6069 ..	Waturanakele ..	.. 1 1 13			4 1 11
6070 ..	Do. ...	.. 0 3 8			

and bounded as follows: on the north by Meegahawatta claimed by S. Suwaris and others, a road from Atigala to Panaluwa, and Meegahawatta *alias* Kongahawatta claimed by the Crown, S. Suwaris, and others of Atigala; on the north-east by Gedaragawakumbura claimed by W. Jakoris and others and Waturanakele, Crown; on the south-east by land depicted in title plan 279,267; on the south-west by land depicted in title plan 279,267, a road from Atigala to Panaluwa, land depicted in title plan 279,267 and Ambagahawatta, Crown; and on the north-west by Ramanayakawatta claimed by R. Jermiyas Appu.



Surveyor-General's Office,  
Colombo, March 2, 1915.

Scale of 4 Chains to an Inch.

C. R. LUNDIE,  
for Surveyor-General.

March 29, 1916.

C. V. BRAYNE,  
Assistant Government Agent,  
Colombo and Negombo Districts.

**PRELIMINARY NOTICES.**

**Kurunegala Notice No. 5,852.**

**Notice under "The Waste Lands Ordinances of 1897, 1899, 1900, and 1903."**

TAKE notice that unless within three months from May 19, 1916, the persons, if any, who claim any interest in the lands hereinafter mentioned or in any one or more of such lands or to some interest therein make claim in person or in writing to the said lands or any of them or to some interest therein to J. M. Davies, Esq., Special Officer appointed under section 28 of "The Waste Lands Ordinances of 1897, 1899, 1900, and 1903," at his office at Fort, Colombo :

Such Special Officer, in pursuance of the powers vested in him by the said Ordinances, will declare by writing under his hand that the said lands, or such of them as to which no claim has been made, are the property of the Crown.

J. M. DAVIES,  
Special Officer.

*Description of the Lands referred to.*

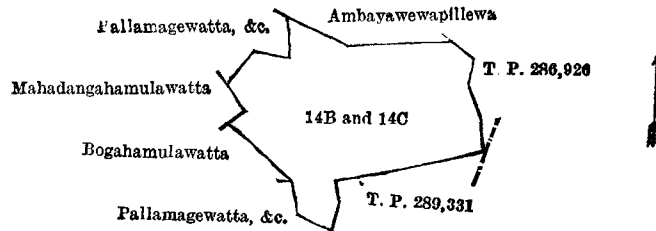
The following lots situated in the village of Ennoruwa, in the Yatikaha Korale South of the Katugampola hatpattu of the Kurunegala District, in the North-Western Province, as described in the annexed diagrams :—

**I.—Preliminary plan 963.**

Lot.	Name of Land.	Extent, A. R. P.
14B ..	Ambayawewahena ..	0 3 14
14C ..	Bogahamulahena ..	4 2 11

5 1 25

and bounded as follows : on the north by Ambayawewapillewa claimed by Dr. G. P. Schokman ; on the east by T. P. 286,926 ; on the south by T. P. 289,331, Pallamagewatta, &c., claimed by Sittappu and others ; and on the west by Bogahamulawatta claimed by L. Kiri Menika and others, Mahadangahamulawatta claimed by Lekamalage Mudalihamy, Pallamagewatta, &c., claimed by Sittappu and others.



Surveyor-General's Office,  
Colombo, May 12, 1915.

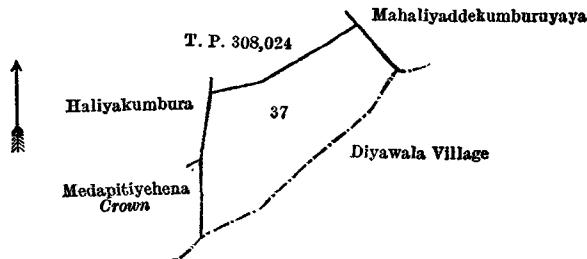
Scale of 8 Chains to an Inch.

G. K. THORNHILL,  
for Surveyor-General.

**II.—Preliminary plan 963.**

Lot.	Name of Land.	Extent, A. R. P.
37 ..	Udahitimulapillewa ..	3 2 16

and bounded as follows : on the north by T. P. 308,024 ; on the east by Mahaliyaddekumburuyaya claimed by C. E. Tennakoon, Ratemahatmaya, and others, the village limit of Diyawala ; on the south by the village limit of Diyawala ; on the west by Medapitiyehena claimed by the Crown, Haliyakumbura claimed by S. T. Tennakoon, ex-President, and another.



Surveyor-General's Office,  
Colombo, May 12, 1915.

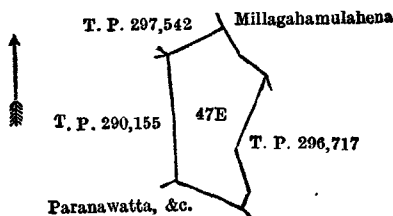
Scale of 8 Chains to an Inch.

G. K. THORNHILL,  
for Surveyor-General.

**III.—Preliminary plan 963.**

Lot.	Name of Land.	Extent, A. R. P.
47E ..	Ambagahamulahena ..	1 3 37

and bounded as follows : on the north by T. P. 297,542, Millagahamulahena sold by the Crown ; on the east by T. P. 296,717 ; on the south by Paranawatta, &c., claimed by Leanaralage Ranhamy and another ; on the west by T. P. 290,155.



Surveyor-General's Office,  
Colombo, May 12, 1915.


Scale of 8 Chains to an Inch.

G. K. THORNHILL,  
for Surveyor-General.

## IV.—Preliminary plan 963.

Lot.	Name of Land.	Extent, A. R. P.
50D	Migahamulahena	0 1 32

and bounded as follows : on the north by the Pita-ela declared to be the property of the Crown under the Waste Lands Ordinances ; on the east and south by T. P. 308,027 ; on the west by T. P. 308,027, Migahamulawatta claimed by the Crown.



Surveyor-General's Office,  
Colombo, May 12, 1915.

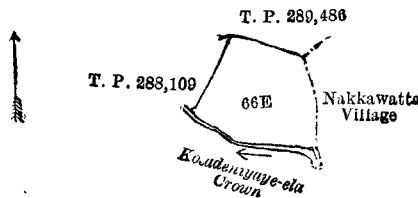
Scale of 8 Chains to an Inch.

G. K. THORNHILL,  
for Surveyor-General.

## V.—Preliminary plan 963.

Lot.	Name of Land.	Extent, A. R. P.
66E	Arachchilagepillewa	1 2 28

and bounded as follows : on the north by T. P. 289,486 ; on the east by the village limit of Nakkawatta ; on the south by the Kotadeniyaye-ela declared to be the property of the Crown under the Waste Lands Ordinances ; and on the west by T. P. 288,109.



Surveyor-General's Office,  
Colombo, May 12, 1915.

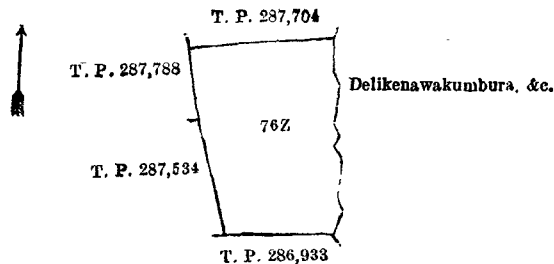
Scale of 8 Chains to an Inch.

G. K. THORNHILL,  
for Surveyor-General.

## VI.—Preliminary plan 963.

Lot.	Name of Land.	Extent, A. R. P.
76Z	Narangahahena, &c.	4 1 36

and bounded as follows : on the north by T. P. 287,704 ; on the east by Delikenawakumbura, &c., claimed by J. H. Manelhamy and others ; on the south by T. P. 286,933 ; on the west by T. Ps. 287,534 and 287,788.



Surveyor-General's Office,  
Colombo, May 12, 1915.

Scale of 8 Chains to an Inch.

G. K. THORNHILL,  
for Surveyor-General.

Kurunegala S. O. 47—1916.

## Anuradhapura Notice No. 5,853.

## Notice under "The Waste Lands Ordinances of 1897, 1899, 1900, and 1903."

TAKE notice that unless within three months from May 19, 1916, the persons, if any, who claim any interest in the lands hereinafter mentioned or in any one or more of such lands make claim in person or in writing to the said lands or any of them or to some interest therein to T. G. Willett, Esq., Special Officer appointed under section 28 of "The Waste Lands Ordinances of 1897, 1899, 1900, and 1903," at his office at Fort, Colombo :

Such Special Officer, in pursuance of the powers vested in him by the said Ordinances, will declare by writing under his hand that the said lands, or such of them as to which no claim has been made, are the property of the Crown.

T. G. WILLETT,  
Special Officer.

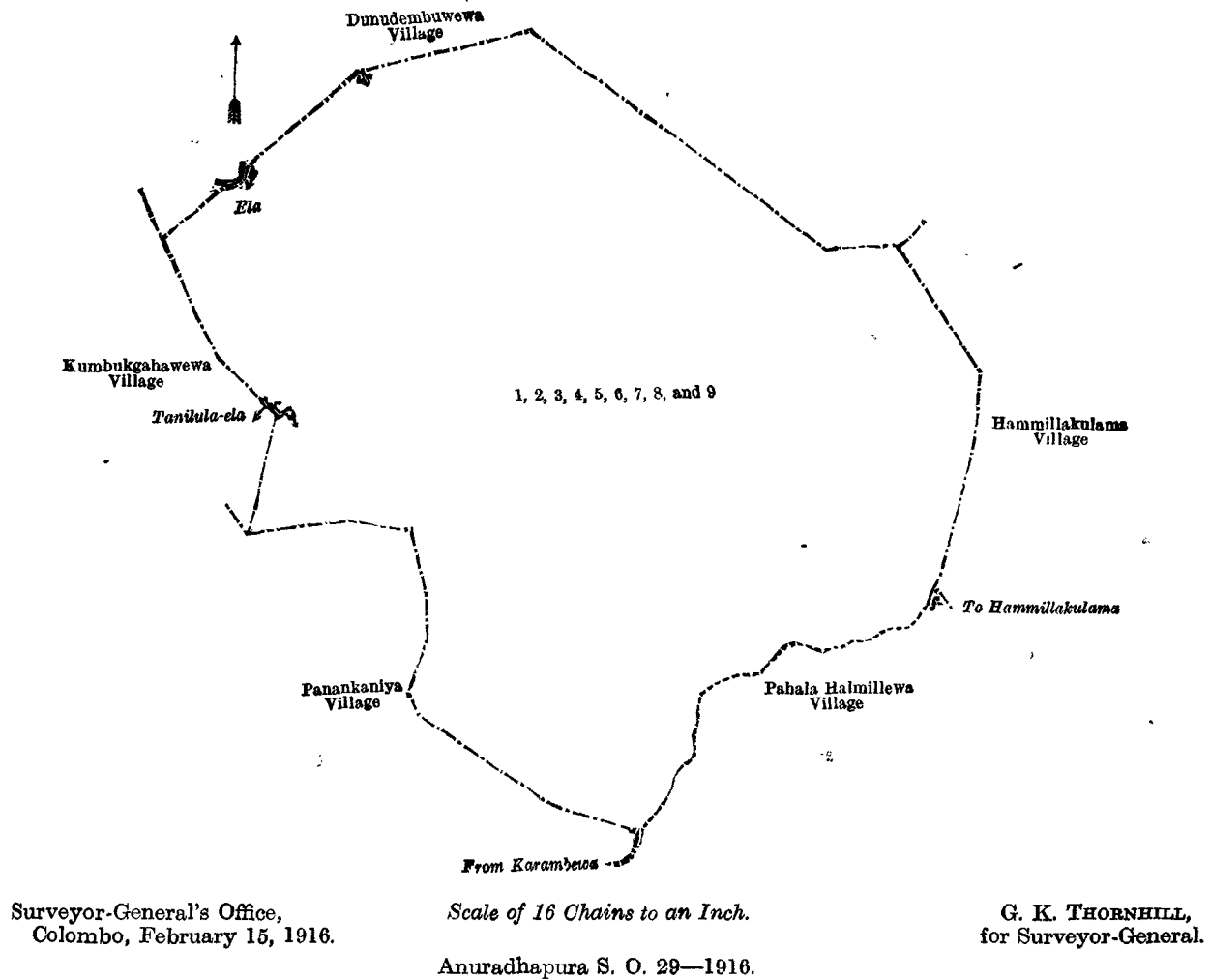
## Description of the Lands referred to.

The following lots situated in the village of Bellankalla, in the Pahala Kelegam tulana of the Wilachchiya korale of the Nuwaragam palata, in the North-Central Province, as described in the annexed diagram :—

## Preliminary plan 691.

Lot.	Name of Land.	Extent, A. R. P.	Lot.	Name of Land.	Extent, A. R. P.
1	Godakirilagahayaya	8 1 29	7	Godakirilagahayaya	267 0 21
2	Ela (stream)	0 0 38	8	Tanilula-ela (stream)	0 2 23
3	Bellankallawewa (abandoned tank)	3 0 34	9	Godakirilagahayaya	0 3 26
4	Godakirilagahayaya	10 2 11			
5	Ela (stream)	0 0 32			295 3 30
6	Bellankallamukalana	4 2 16			

and bounded as follows : on the north by the village limit of Dunudembuwewa ; on the east by the village limit of Hammillakulama, the village limit of Pahala Hammillewa ; on the south by the village limit of Pahala Hammillewa, the village limit of Panankaniya ; on the west by the village limit of Panankaniya, the village limit of Kumbukgahawewa, the Tanilula-ela, the village limit of Kumbukgahawewa.



**Anuradhapura Notice No. 5,854.**

Notice under "The Waste Lands Ordinances of 1897, 1899, 1900, and 1903."

TAKE notice that unless within three months from May 19, 1916, the persons, if any, who claim any interest in the lands hereinafter mentioned or in any one or more of such lands or to some interest therein make claim in person or in writing to the said lands or any of them or to some interest therein to T. G. Willett, Esq., Special Officer appointed under section 28 of "The Waste Lands Ordinances of 1897, 1899, 1900, and 1903," at his office at Fort, Colombo :

Such Special Officer, in pursuance of the powers vested in him by the said Ordinances, will declare by writing under his hand that the said lands, or such of them as to which no claim has been made, are the property of the Crown.

T. G. WILLETT,  
Special Officer.

*Description of the Lands referred to.*

The following lots situated in the village of Karambewa, in the Pahala Kelegam tulana of the Wilachchiya korale of the Nuwaragam palata, in the North-Central Province, as described in the annexed diagrams :—

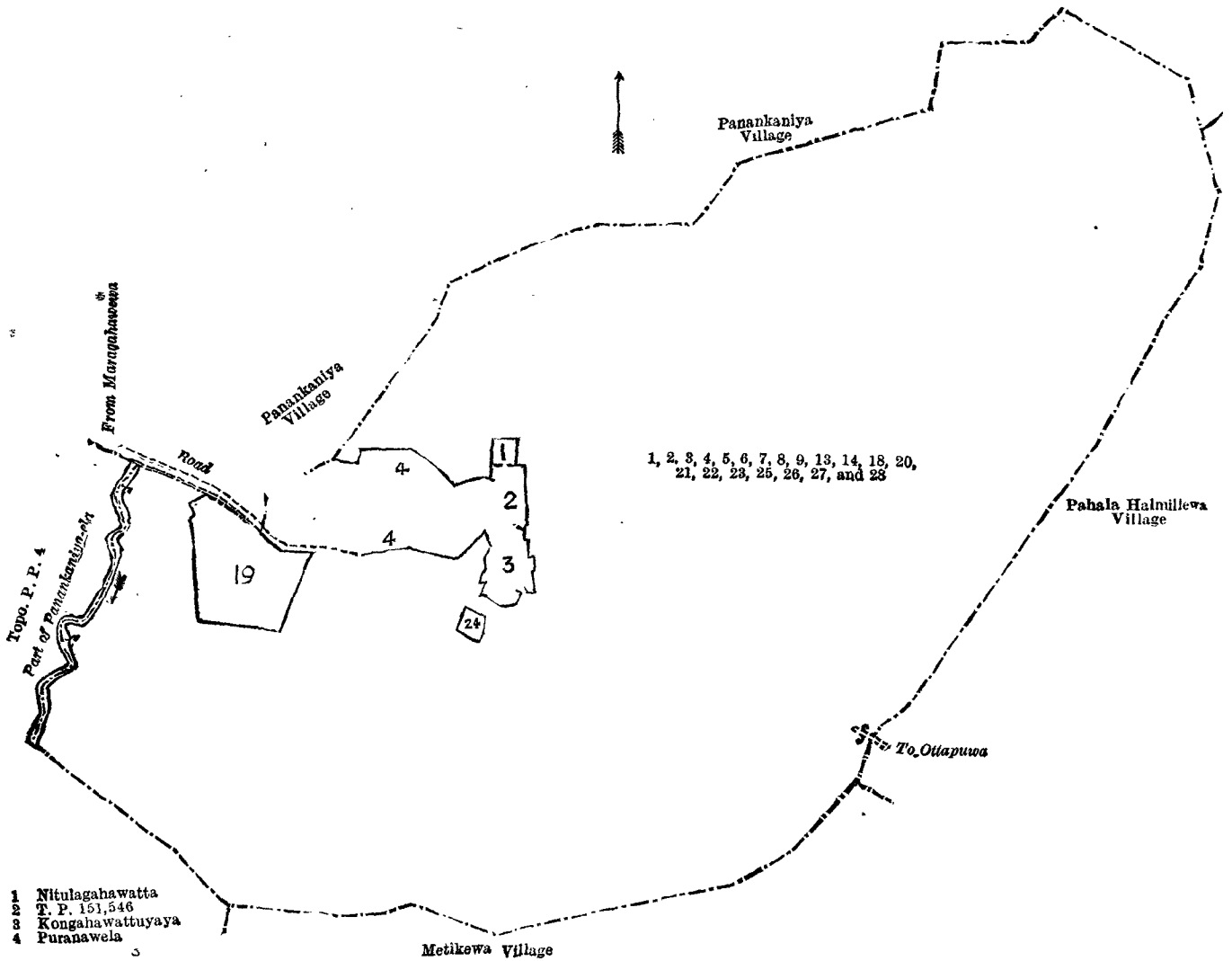
I.—Preliminary plan 694.

Lot.	Name of Land.	Extent, A.	R.	P.	Lot.	Name of Land.	Extent, A.	R.	P.
1 ..	Adipara (footpath) ..	0	0	8	18 ..	Pinpara (minor road)	2	1	1
2 ..	Warayayahena and Labugahayaya ..	109	3	10	20 ..	Ela (stream) ..	0	0	9
3 ..	Adipara (footpath) ..	0	2	0	21 ..	Minipittaniya (cemetery)	0	2	14
4 ..	Andaragahayayahena ..	7	0	27	22 ..	Panankaniya-ela (stream)	0	1	36
5 ..	Do. ..	98	0	17	23 ..	Siyambalagahahena and Mylagahayaya	141	1	7
6 ..	Do. ..	29	1	26	25 ..	Siyambalagahahenawekandabima (reservation for tank bund)	0	2	3
7 ..	Karambewewewa (tank) ..	28	2	17	26 ..	Wekanda (tank bund)	0	1	27
8 ..	Wekandebima (reservation for tank bund) ..	2	1	22	27 ..	Adipara (footpath) ..	0	0	20
9 ..	Bogahayayahena and Kongahagalgehena ..	16	2	7	28 ..	Lolugahayayahena ..	34	0	30
13 ..	Karambewetishamba ..	1	0	25					
14 ..	Palugahahena ..	2	1	5					
							475	3	31

and bounded as follows : on the north by the village limit of Panankaniya ; on the east by the village limit of Panankaniya the village limit of Pahala Halmillewa ; on the south by the village limit of Metikewa, topo. plan No. 4 ; on the west by topo. plan No. 4, part of Panankaniya-ela, the road from Maragahawewa to Ottapuwa, Puranawela claimed by Maina Vel-Pediya and others, Kongahawattuyaya claimed by ditto, T. P. 151,546, Nitulgahawatta claimed by Walliya-kotaluaga Rana, Puranawela claimed by Maina Vel-Pediya and others, the village limit of Panankaniya.

NOTE.—The following lots lying within the above boundaries are excluded from this notice, and their aggregate acreage of 9 acres 2 roods and 7 perches is not included in the acreage of 475 acres 3 roods and 31 perches given above :—

Preliminary plan 694.			
Lot.	Name of Land.		Extent, A. R. P.
19	.. Siyambalagaha-akkarehena, T P. 229,302	..	8 3 35
24	.. Millagahawatta	..	0 2 12
			9 2 7



Surveyor-General's Office,  
Colombo, February 15, 1916.

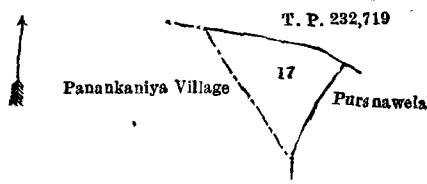
Scale of 16 Chains to an Inch.

G. K. THORNHILL,  
for Surveyor-General.

II.—Preliminary plan 694.

Lot.	Name of Land.		Extent, A. R. P.
17	.. Dangahahena	..	0 1 19

and bounded as follows : on the north by T. P. 232,719 ; on the east by Puranawela claimed by Maina Vel-Pediya and others ; on the south and west by the village limit of Panankaniya.



Surveyor-General's Office,  
Colombo, February 15, 1916.

Scale of 4 Chains to an Inch.

G. K. THORNHILL,  
for Surveyor-General.

Anuradhapura S. O. 30—1916.



## Anuradhapura Notice No. 5,855.

## Notice under "The Waste Lands Ordinances of 1897, 1899, 1900, and 1903."

TAKE notice that unless within three months from May 19, 1916, the persons, if any, who claim any interest in the lands hereinafter mentioned or in any one or more of such lands or to some interest therein make claim in person or in writing to the said lands or any of them or to some interest therein to T. G. Willett, Esq., Special Officer appointed under section 28 of "The Waste Lands Ordinances of 1897, 1899, 1900, and 1903," at his office at Fort, Colombo :

Such Special Officer, in pursuance of the powers vested in him by the said Ordinances, will declare by writing under his hand that the said lands, or such of them as to which no claim has been made, are the property of the Crown.

T. G. WILLETT,  
Special Officer.

## Description of the Lands referred to.

The following lots situated in the village of Panankaniya, in the Pahala Kelegam tulana of the Wilachchiya korale of the Nuwaragam palata, in the North-Central Province, as described in the annexed diagram :—

## Preliminary plan 693.

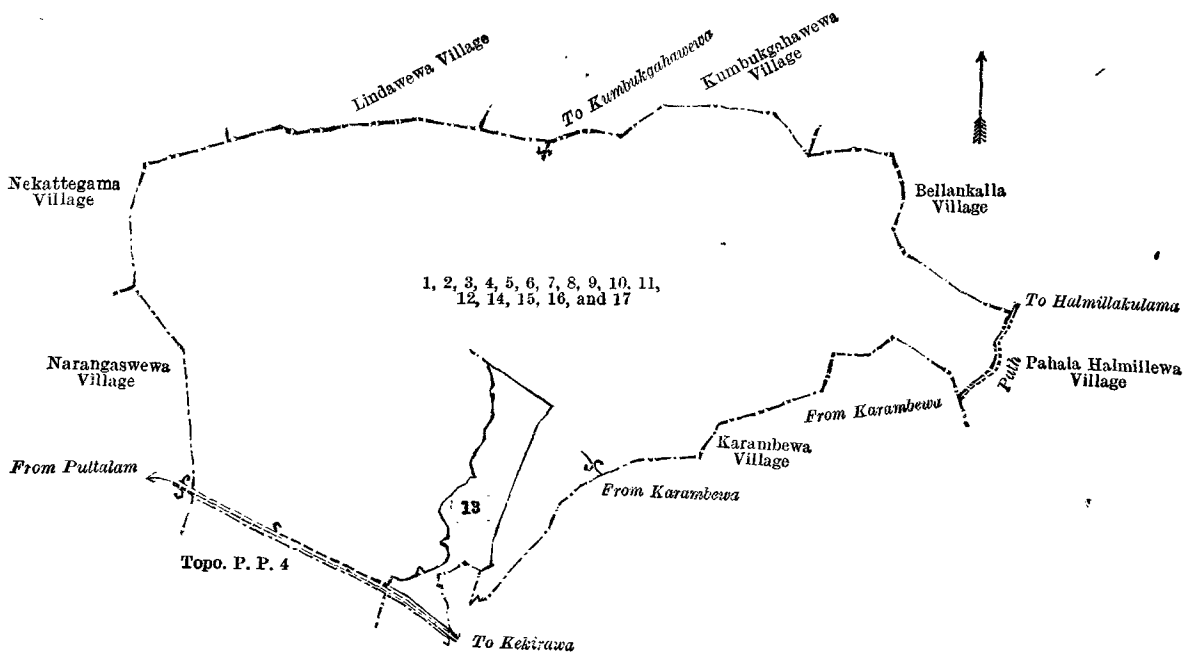
Lot.	Name of Land.	Extent, A. R. P.	Lot.	Name of Land.	Extent, A. R. P.
1 ..	Panankaniyelanda ..	329 3 28	10 ..	Panankaniyewewa (tank and bund) ..	12 1 33
2 ..	Panankaniya-ela (stream) ..	2 2 21	11 ..	Wekandabima (reservation for tank bund) ..	3 3 12
3 ..	Ela (stream) ..	0 1 34	12 ..	Atdanduwwa ..	41 0 4
4 ..	Panankaniyelanda ..	13 1 22	14 ..	Reservation for road ..	0 1 31
5 ..	Ela (stream) ..	0 1 20	15 ..	Elabodabima (reservation for stream) ..	4 2 37
6 ..	Panankaniyelanda ..	6 1 35	16 ..	Elabodamukalana ..	8 1 7
7 ..	Adipara (footpath) ..	0 1 10	17 ..	Minor road ..	1 3 7
8 ..	Panankaniyelanda ..	309 3 7			
9 ..	Ela (stream) ..	0 3 27			737 0 15

and bounded as follows : on the north by the village limit of Nekattegama, the village limit of Lindawewa, the village limit of Kumbukgahawewa, the village limit of Bellankalla ; on the east by the village limit of Bellankalla, the village limit of Pahala Halmillewa (the path from Halmillakulama to Karambewa) ; on the south by the village limit of Karambewa, topo. plan No. 4 ; on the west by the village limit of Narangaswewa, the village limit of Nekattegama.

NOTE.—The following lot lying within the above boundaries is excluded from this notice, and its acreage of 30 acres 2 roods and 39 perches is not included in the acreage of 737 acres and 15 perches given above :—

## Preliminary plan 693.

Lot.	Name of Land.	Extent, A. R. P.
13 ..	Accaraidama (T. P. 273,980) ..	30 2 39



Surveyor-General's Office,  
Colombo, February 17, 1916.

Scale of 32 Chains to an Inch.

G. K. THORNHILL,  
for Surveyor-General.

Anuradhapura S. O. 31—1916.

## Anuradhapura Notice No. 5,856.

## Notice under "The Waste Lands Ordinances of 1897, 1899, 1900, and 1903."

TAKE notice that unless within three months from May 19, 1916, the persons, if any, who claim any interest in the lands hereinafter mentioned or in any one or more of such lands or to some interest therein make claim in person or in writing to the said lands or any of them or to some interest therein to T. G. Willett, Esq., Special Officer appointed under section 28 of "The Waste Lands Ordinances of 1897, 1899, 1900, and 1903," at his office at Fort, Colombo :

Such Special Officer, in pursuance of the powers vested in him by the said Ordinances, will declare by writing under his hand that the said lands, or such of them as to which no claim has been made, are the property of the Crown.

T. G. WILLETT,  
Special Officer.

## Description of the Lands referred to.

The following lots situated in the village of Galenbindunuwewa, in the Kandu tulana of the Kadawat korale of the Nuwaragam palata, in the North-Central Province, as described in the annexed diagram:—

## Preliminary plan 640.

Lot.	Name of Land.	Extent. A. R. P.	Lot.	Name of Land.	Extent. A. R. P.
1	Kathirugaskadamukalana	499 2 39	5AJ	Galenbindunuwewalanda (cemetery)	0 1 34
2	Kathirugaskadahena	14 0 15	5AK	Do. (path reservation)	0 0 16
3	Kadurugaskadawewa (palu tank)	12 3 14	6	Galenbindunuwewa (tank and bund)	72 2 28
4A	Accarawela	0 1 2	6½	Reservation	1 2 23
4B	Do.	0 0 6	10	Tisbamba	3 3 32
5	Galenbindunuwewalanda	27 2 15	13	Kudagamawewa (tank and bund)	11 3 0
5A	Do. (chena reserve)	221 2 2	14A	Accarawela (bund reservation)	0 1 31
5B	Do. (do.)	8 1 9	20B	Accaralanda	0 0 7
5C	Do. (path reservation)	2 0 32	21	Dambagaha-ela (stream)	0 1 7
5D	Do. (do.)	0 2 39	21B	Dangaha-ela	0 1 19
5E	Do.	33 0 28	22	Footpath	0 1 32
5H	Do. (bund reservation)	1 1 18	23	Do.	0 2 18
5 I	Do.	2 2 0	24	Wan-ela (stream)	0 1 4
5L	Do.	17 0 3	25	Sluice-ela (do.)	0 0 19
5P	Do. (stream reservation)	0 1 29	26	Footpath	0 1 17
5V	Galenbindunuwewa (do.)	0 0 32	27	Stream	0 1 16
5W	Do. (do.)	0 2 17	28	Do.	1 0 28
5X	Galenbindunuwewalanda (do.)	0 1 25	29	Footpath	1 1 37
5AD	Do. (do.)	0 2 0			
5AI	Do.	108 2 11			1,048 2 18

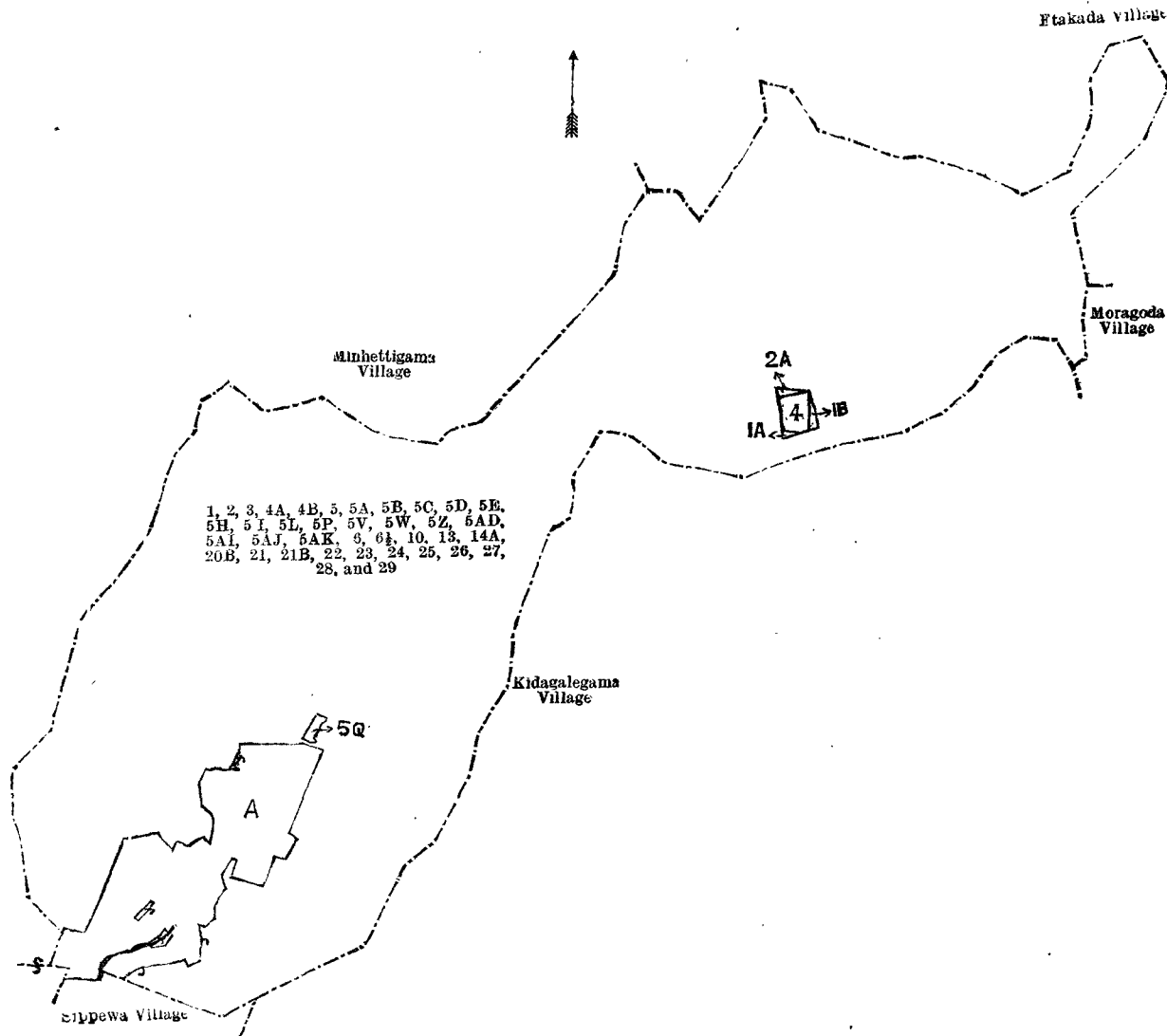
and bounded as follows: on the north by the village limit of Minhettigama, the village limit of Etakada; on the east by the village limit of Etakada, the village limit of Moragoda; on the south by the village limit of Kidagalegama, the village limit of Sippewa; on the west by the village limit of Minhettigama.

NOTE.—The following lots lying within the above boundaries are excluded from this notice, and their aggregate acreage of 87 acres 1 rood and 36 perches is not included in the acreage of 1,048 acres 2 roods and 18 perches given above:—

## Preliminary plan 640.

Lot.	Name of Land.	Extent, A. R. P.
1A	Kathirugaskadamukalana, part of T. P. 251,338	0 0 22
1B	Do.	0 2 24
2A	Kathirugaskadahena, part of T. P. 251,338	0 1 32
4	Accarawela, part of T. P. 251,338	3 1 11
A 5F	Galenbindunuwewalanda	0 0 22
A 5G	Do. part of T. P. 224,256	0 2 22
A 5J	Do.	0 0 18
A 5K	Do. parts of T. Ps. 87,096, 179,171, and 207,294	0 1 4
A 5M	Do. part of T. P. 261,473	0 0 7
A 5N	Do.	0 0 19
A 5O	Do. part of T. P. 197,363	0 0 17
A 5R	Do. part of T. P. 197,363	0 0 25
A 5S	Do.	0 1 18
A 5T	Do. part of T. P. 197,362	0 0 11
A 5U	Galenbindunuwewa (chena)	2 0 0
A 5X	Do. (do.)	0 1 8
A 5Y	Do. (do.)	0 3 14
A 5AA	Galenbindunuwewalanda (chena), part of T. P. 251,887	0 0 5
A 5AB	Do. (do.), part of T. P. 230,949	0 2 2
A 5AC	Do. (do.)	2 0 7
A 5AE	Do. (do.)	1 3 36
A 5AF	Do. (do.), part of T. P. 251,887	0 0 9
A 5AG	Do. (do.)	1 0 3
A 5AH	Do. (do.), part of T. P. 251,791	0 0 13
A 7	Accaralanda, parts of T. Ps. 197,363, 197,364, and 261,473	4 3 20
A 7A	Do.	0 0 33
A 8	Dambagahaudahena	0 2 39
A 9	Puranawela, parts of T. Ps. 87,096, 207,294, 179,171, 261,473, 197,363, 197,364, and 197,362	18 1 27
A 9A	Puranawela	0 0 21
A 11	Gangoda	3 2 14
A 12	Accarawela part of T. P. 197,362	1 1 15
A 12A	Do.	0 1 37
A 14	Do. parts of T. Ps. 248,011, 87,096, and 224,256	3 2 29
A 15	Puranawela, parts of T. Ps. 87,096, 248,011, 207,294, 179,171, 197,362, 224,256, and 251,887	11 2 5
A 16	Accarawela, parts of T. Ps. 224,256, 87,096, 224,257, and 251,791	12 3 27
A 16A	Do.	0 0 33
A 16B	Do.	0 0 16
A 17	Helambagahahena	2 0 28
A 18	Accarawela, parts of T. Ps. 251,791 and 224,256	1 2 14
A 18A	Do.	0 0 9
A 18½	Do. part of T. P. 251,791	1 0 36
A 18¼	Do.	0 0 16
A 19	Do. part of T. P. 224,257	2 1 24
A 19A	Do.	0 3 24
A 19B	Do.	0 0 17
A 20	Accaralanda, parts of T. Ps. 251,887 and 230,949	3 2 26
A 20A	Do.	0 1 10

Lot.	Name of Land.	Extent, A. R. P.
A 21A ..	Dambagaha-ela, part of T. P. 251,887 .. ..	0 0 17
A 24A ..	Wan-ela (stream), part of T. P. 261,473 .. ..	0 0 18
A 25A ..	Sluice-ela (stream), parts of T. Ps. 197,363 and 261,473 .. ..	0 0 8
5Q ..	Galenbindunuwewalanda .. ..	1 0 4
		87 1 36



Surveyor-General's Office,  
Colombo, December 29, 1915.

Scale of 32 Chains to an Inch.

G. K. THORNHILL,  
for Surveyor-General.

Anuradhapura S. O. 32—1916.

**Colombo Notice No. 5,857.**

**Notice under "The Waste Lands Ordinances of 1897, 1899, 1900, and 1903."**

TAKE notice that unless within three months from May 19, 1916, the persons, if any, who claim any interest in the lands hereinafter mentioned or in any one or more of such lands appear before the Assistant Government Agent of the Colombo and Negombo Districts of the Western Province, at his office in Colombo, and make claim in person or in writing to the said lands or any of them or to some interest therein :

Such Assistant Government Agent, in pursuance of the powers in him vested by the said Ordinances, will declare by writing under his hand that the said lands, or such of them as to which no claim has been made, are the property of the Crown.

C. V. BRAYNE,  
Assistant Government Agent,  
Colombo and Negombo Districts.

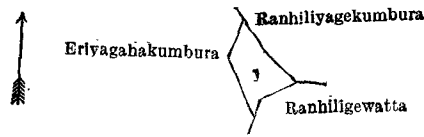
*Description of the Lands referred to.*

The following lots situated in the village of Tunnana, in Meda pattu of Hewagam korale, in the Colombo District of the Western Province, as described in the annexed diagrams :—

I.—Preliminary plan 15,938.

Lot.	Name of Land.	Extent, A. R. P.
1 ..	Ranhiligekele .. ..	0 0 16

and bounded as follows : on the north-east by Ranhiliyagekumbura claimed by J. E. Amarasekera and others ; on the south-east by Ranhiligewatta claimed by Crown and Ranhilipedige Sahanda ; and on the south-west and north-west by Eriyagahakumbura claimed by M. A. Perera and others.



Surveyor-General's Office,  
Colombo, February 18, 1916.

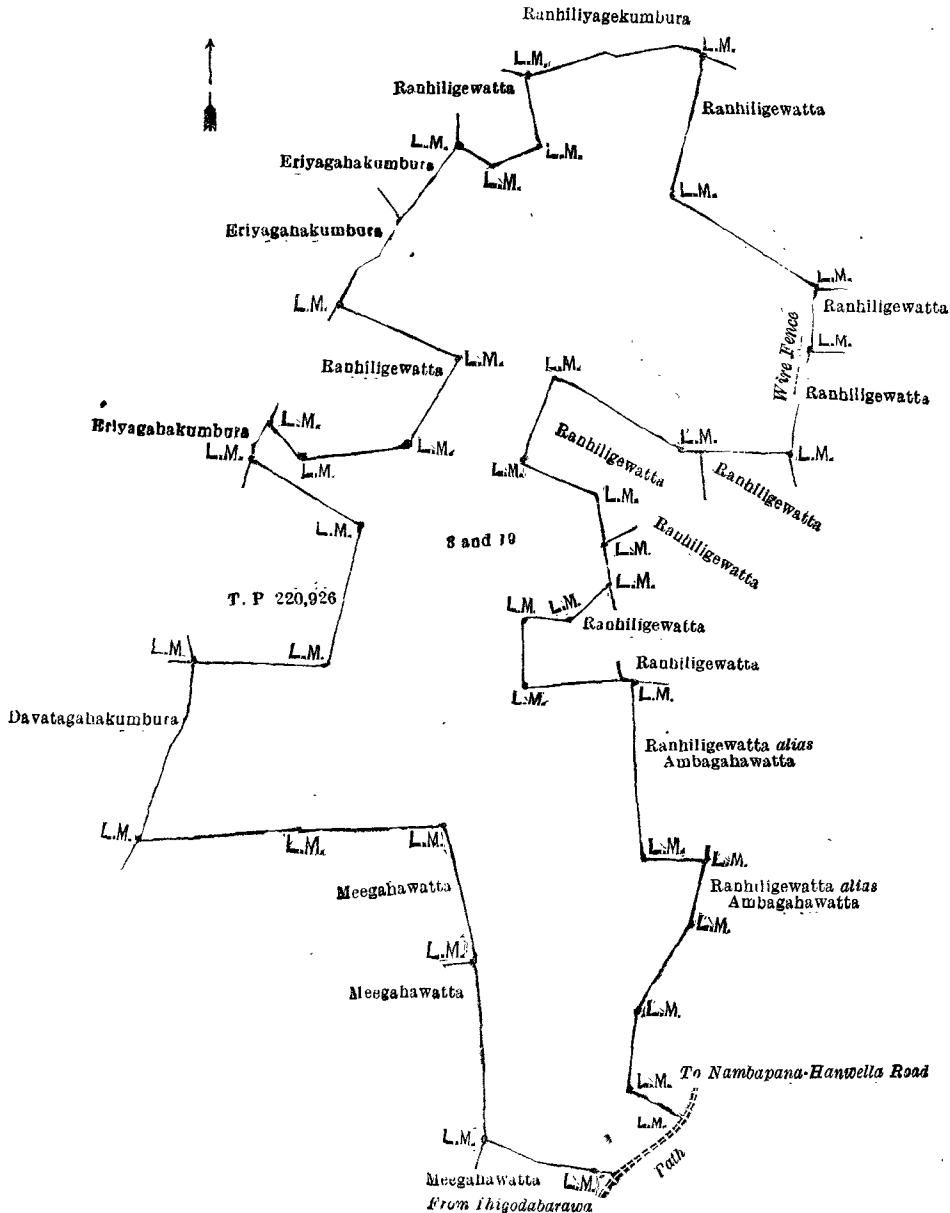
Scale of 4 Chains to an Inch.

C. R. LUNDIE,  
for Surveyor-General.

II.—Preliminary plan 15,938.

Lot.	Name of Land.	Extent, A. R. P.
3 ..	Ranhiligekele ..	13 0 16
19 ..	Ranhiligekele (reservation for path)	0 0 7
		13 0 23

and bounded as follows : on the north by Ranhiliyagekumbura claimed by J. E. Amarasekera and others ; on the east by Ranhiligewatta claimed by the Crown and J. E. Amarasekera, Ranhiligewatta claimed by the Crown and J. E. Amara-sekera, Ranhiligewatta claimed by the Crown and Ranhilipedige Babaya, Ranhiligewatta claimed by the Crown and Ranhilipedige Omariya, Ranhiligewatta claimed by the Crown and Ediripassapedige Hotha, Ranhiligewatta claimed by the Crown and Dewatapedige Salithu, Ranhiligewatta claimed by the Crown and Ranhilipedige Sahanda, Ranhiligewatta claimed by the Crown and Dewatapedige Salithu, Ranhiligewatta *alias* Ambagahawatta claimed by the Crown and Ranhili-pedige Peda, and Ranhiligewatta *alias* Ambagahawatta claimed by the Crown and Ranhilipedige Samadara ; on the south-east by a path from Ihigodabarawa to Nambapana-Hanwella road ; on the south and south-west by Meegahawatta claimed by the Crown and Handaripedige Siyatu. Meegahawatta claimed by the Crown and Madurusinghepedige Lebuna, Dawatagahakumbura claimed by Salonchiya and others, land depicted in title plan No. 220,926, Eriyagahakumbura claimed by Pinthuwa and others, Ranhiligewatta claimed by the Crown and Madurusinghepedige Salonchiya, Eriyagahakumbura claimed by Pinthuwa and others, Eriya-gahakumbura claimed by M. A. Perera and others, and Ranhiligewatta claimed by the Crown and Ranhilipedige Sahanda ; and on the north-west by Ranhiliyagekumbura claimed by J. E. Amarasekera and others.



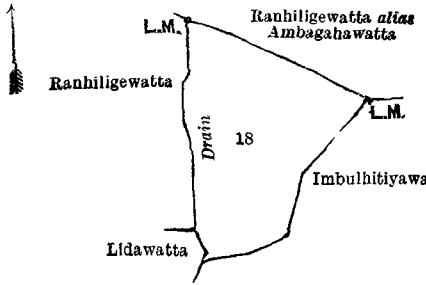
Surveyor General's Office,  
Colombo, February 18, 1916.

Scale of 4 Chains to an Inch.

C. R. LUNDIE,  
for Surveyor-General.

Lot.	Name of Land.	III.—Preliminary plan 15,938.	Extent, A. R. P.
18	Ranhiligewatta	.. .. .	1 0 30

and bounded as follows : on the north-east by Ranhiligewatta *alias* Ambagahawatta claimed by the Crown and Ranhilipedige Peda ; on the east and south-east by Imbulhitiyawa claimed by M. A. Perera ; and on the west by Lidawatta claimed by Amarasekera and Ranhiligewatta claimed by the Crown and Ranhilipedige Samadara.



Surveyor-General's Office,  
Colombo, February 18, 1916.

Scale of 4 Chains to an Inch.

C. R. LUNDIE,  
for Surveyor-General.

**Colombo Notice No. 5,858.**

**Notice under "The Waste Lands Ordinances of 1897, 1899, 1900, and 1903,"**

TAKE notice that unless within three months from May 19, 1916, the persons, if any, who claim any interest in the land hereinafter mentioned appear before the Assistant Government Agent of the Colombo and Negombo Districts of the Western Province, at his office in Colombo, and make claim in person or in writing to the said land or to some interest therein :

Such Assistant Government Agent, in pursuance of the powers in him vested by the said Ordinances, will declare by writing under his hand that the said land, to which no claim has been made, is the property of the Crown.

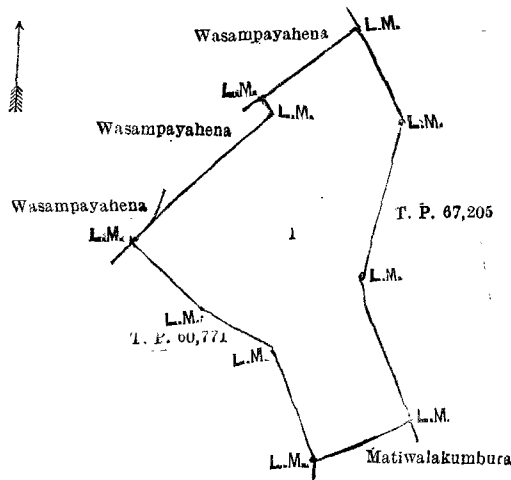
C. V. BRAYNE,  
Assistant Government Agent,  
Colombo and Negombo Districts.

*Description of the Land referred to.*

The following lot situated in the village of Dadagomuwa, in Meda pattu of Siyane Korale West, in the Colombo District of the Western Province, as described in the annexed diagram :—

Lot.	Name of Land.	Preliminary plan 15,996.	Extent, A. R. P.
1	Pattigamagewewa (tank overgrown with jungle)	.. .. .	2 2 20

and bounded as follows : on the north-east and east by land depicted in title plan No. 67,205 ; on the south-east by Matiwalakumbura claimed by W. Juanis Appu and others ; on the south-west by land depicted in title plan No. 60,771 ; and on the north-west by Wasampayahena claimed by A. L. Abdul Rahiman, Wasampayahena claimed by the Crown and A. L. Abdul Rahiman, and Wasampayahena claimed by A. L. Abdul Rahiman.



Surveyor-General's Office,  
Colombo, March 15, 1916.

Scale of 4 Chains to an Inch.

C. R. LUNDIE,  
for Surveyor-General.

**Colombo Notice No. 5,859.**

**Notice under "The Waste Lands Ordinances of 1897, 1899, 1900, and 1903,"**

TAKE notice that unless within three months from May 19, 1916, the persons, if any, who claim any interest in the land hereinafter mentioned appear before the Assistant Government Agent of the Colombo and Negombo Districts of the Western Province, at his office in Colombo, and make claim in person or in writing to the said land or to some interest therein :

Such Assistant Government Agent, in pursuance of the powers in him vested by the said Ordinances, will declare by writing under his hand that the said land, to which no claim has been made, is the property of the Crown.

C. V. BRAYNE,  
Assistant Government Agent,  
Colombo and Negombo Districts.

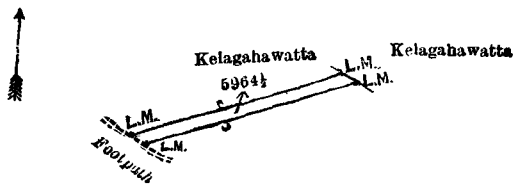
*Description of the Land referred to.*

The following lot situated in the village of Pinnawala, in Meda pattu of Hewagam korale, in the Colombo District of the Western Province, as described in the annexed diagram :—

Preliminary plan 15,651.

Lot.	Name of Land.	Extent, A. R. P.
5964½	Kiriwanalanda (reservation for right of way)	0 0 14

and bounded as follows : on the north-east by Kelagahawatta settled on Katriachchipinnawalage Don Daniel of Pinnawala ; on the south-east by Kelagahawatta sold by the Crown to Eldred Gordon Brookes of Hanwella Group and Sir Edward Rosling of London ; on the south-west by a footpath ; and on the north-west by Kelagahawatta sold by the Crown to Eldred Gordon Brookes of Hanwella Group and Sir Edward Rosling of London.



Surveyor-General's Office,  
Colombo, March 9, 1916.

Scale of 4 Chains to an Inch.

C. R. LUNDIE,  
for Surveyor-General.

**Colombo Notice No. 5,860.**

**Notice under "The Waste Lands Ordinances of 1897, 1899, 1900, and 1903."**

TAKE notice that unless within three months from May 19, 1916, the persons, if any, who claim any interest in the land hereinafter mentioned appear before the Assistant Government Agent of the Colombo and Negombo Districts of the Western Province, at his office in Colombo, and make claim in person or in writing to the said land or to some interest therein :

Such Assistant Government Agent, in pursuance of the powers in him vested by the said Ordinances, will declare by writing under his hand that the said land, to which no claim has been made, is the property of the Crown.

C. V. BRAYNE,  
Assistant Government Agent,  
Colombo and Negombo Districts.

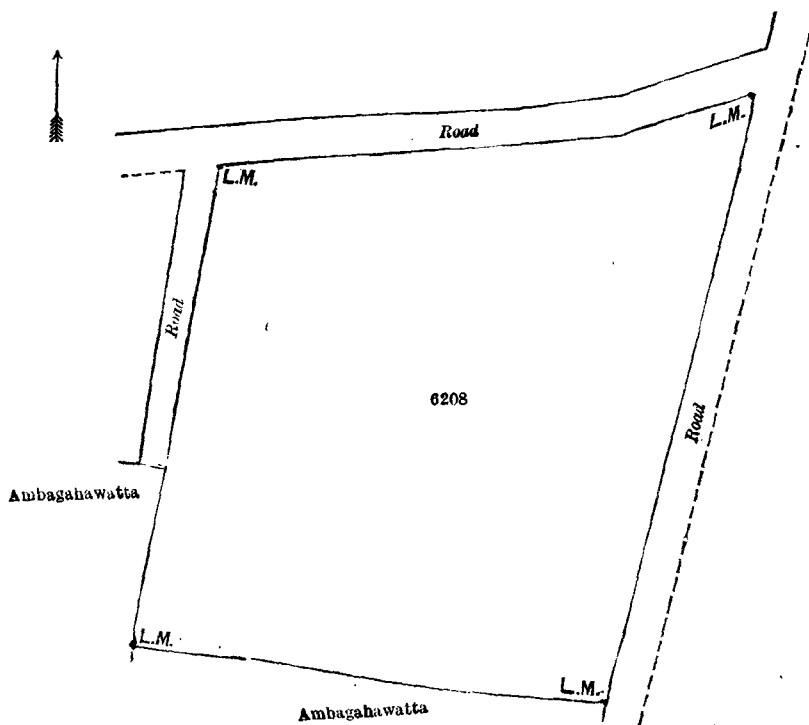
*Description of the Land referred to.*

The following lot situated in the village of Munakkare, within the Local Board limits of Negombo, in the Western Province, as described in the annexed diagram :—

Preliminary plan 15,721.

Lot.	Name of Land.	Extent, A. R. P.
6208	Tannikarai (salt waste)	0 2 37

and bounded as follows : on the north and east by a road ; on the south by Ambagahawatta claimed by Warnakulasuriya John Francis Fernando and others ; and on the west by Ambagahawatta claimed by Susey Fonseka and a road.



Surveyor-General's Office,  
Colombo, March 9, 1916.

Scale of 1 Chain to an Inch.

C. R. LUNDIE,  
for Surveyor-General.

## Colombo Notice No. 5,861.

## Notice under "The Waste Lands Ordinances of 1897, 1899, 1900, and 1903."

TAKE notice that unless within three months from May 19, 1916, the persons, if any, who claim any interest in the lands hereinafter mentioned or in any one or more of such lands appear before the Assistant Government Agent of the Colombo and Negombo Districts of the Western Province, at his office in Colombo, and make claim in person or in writing to the said lands or any of them or to some interest therein :

Such Assistant Government Agent, in pursuance of the powers in him vested by the said Ordinances, will declare by writing under his hand that the said lands, or such of them as to which no claim has been made, are the property of the Crown.

C. V. BRAYNE,  
Assistant Government Agent,  
Colombo and Negombo Districts.

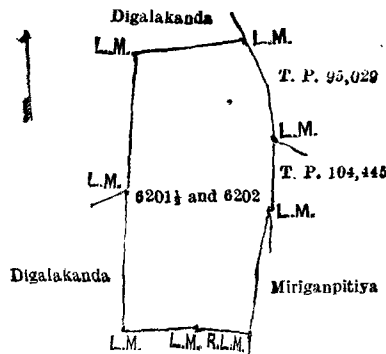
*Description of the Lands referred to.*

The following lots situated in the village of Kosetadeniya, in Yatigaha pattu of Hapitigam korale, in the Negombo District of the Western Province, as described in the annexed diagram :—

## Preliminary plan 15,719.

Lot.	Name of Land.	Extent, A. R. P.
6201½	Digalakanda (reservation for a cemetery)	1 0 15
6202	Miriganpitiya (cemetery)	0 2 11
		1 2 26

and bounded as follows : on the north by Digalakanda sold by the Crown to Charles Senanayake of Castle street, Colombo, and Gremis Edmond Kulasekera of Mirigama ; on the north-east by land depicted in title plan No. 95,029 ; on the east by land depicted in title plan No. 104,445 and Miriganpitiya claimed by the Crown and Mrs. J. P. Obeyesekere ; on the south by Digalakanda sold by the Crown to Don Charles Senanayake of Castle street, Colombo, and Alawaturage Simon Perera of Hapitigama ; and on the west by Digalakanda sold by the Crown to Don Charles Senanayake of Castle street, Colombo, and Alawaturage Simon Perera of Hapitigama, and Digalakanda sold by the Crown to Don Charles Senanayake of Castle street, Colombo, and Gremis Edmond Kulasekera of Mirigama.



Scale of 4 Chains to an Inch.

Surveyor-General's Office,  
Colombo, March 9, 1916.

C. R. LUNDIE,  
for Surveyor-General.

## Uva Notice No. 5,862.

## Notice under "The Waste Lands Ordinances of 1897, 1899, 1900, and 1903."

TAKE notice that unless within three months from May 19, 1916, the persons, if any, who claim any interest in the lands hereinafter mentioned or in any one or more of such lands appear before the Government Agent of the Province of Uva, and make claim to the said lands or any of them or to some interest therein :

Such Government Agent, in pursuance of the powers in him vested by the said Ordinances, will declare by writing under his hand that the said lands, or such of them to which no claim has been made, are the property of the Crown.

F. BARTLETT,  
Government Agent.

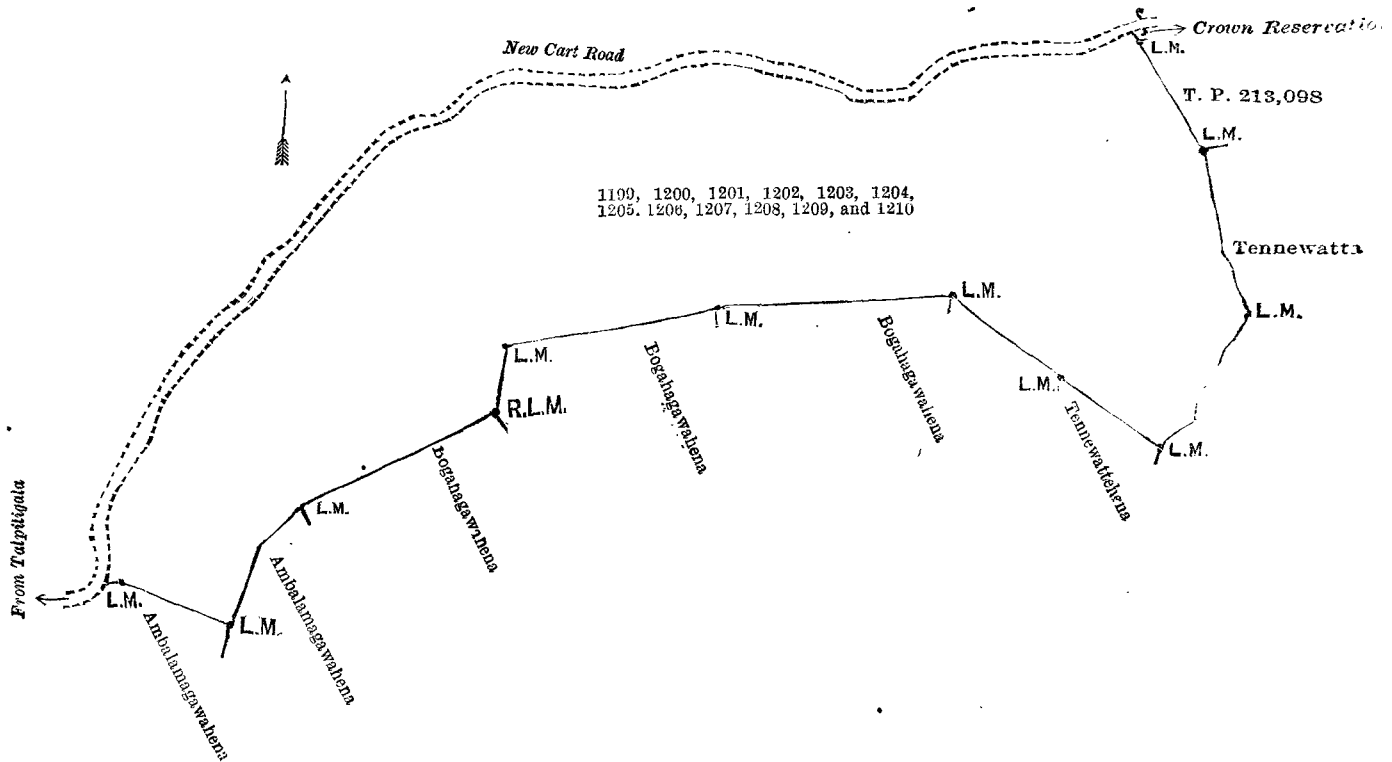
*Description of the Lands referred to.*

The following lots situated in the village of Lumugala, in Bogoda korale of the Yatikinda division, in the Province of Uva, as described in the annexed diagrams :—

## I.—Preliminary plan 1,810.

Lot.	Name of Land.	Extent, A. R. P.	Lot.	Name of Land.	Extent, A. R. P.
1199	Ambalamagawahena (reservation for road)	0 0 26	1205	Bogahagawahena (reservation for road)	0 1 11
1200	Ambalamagawahena	0 2 34	1206	Do.	2 1 31
1201	Bogahagawahena (reservation for road)	0 0 31	1207	Do. ( do. )	0 1 8
1202	Do.	1 1 25	1208	Do.	2 0 14
1203	Do. ( do. )	0 0 25	1209	Tennewattehena ( do. )	0 0 16
1204	Do.	1 0 17	1210	Do.	3 1 16
					12 1 14

and bounded as follows : on the north and west by the new cart road from Talpitigala ; on the east by Crown reservation land depicted in title plan No. 213,098, and Tennewatta claimed by Palaniappa ; on the south by Tennewatthena claimed by Dingiya, Bogahagawahena claimed by Palaniappa, Bogahagawahena claimed by Dantuwa and Dingiya, Bogahagawahena claimed by Huduwa, and Ambalamagawahena claimed by Aruma.



Surveyor-General's Office,  
Colombo, September 14, 1915.

Scale of 4 Chains to an Inch.

C. R. LUNDIE,  
for Acting Surveyor-General.

II.—Preliminary plan 1,810.

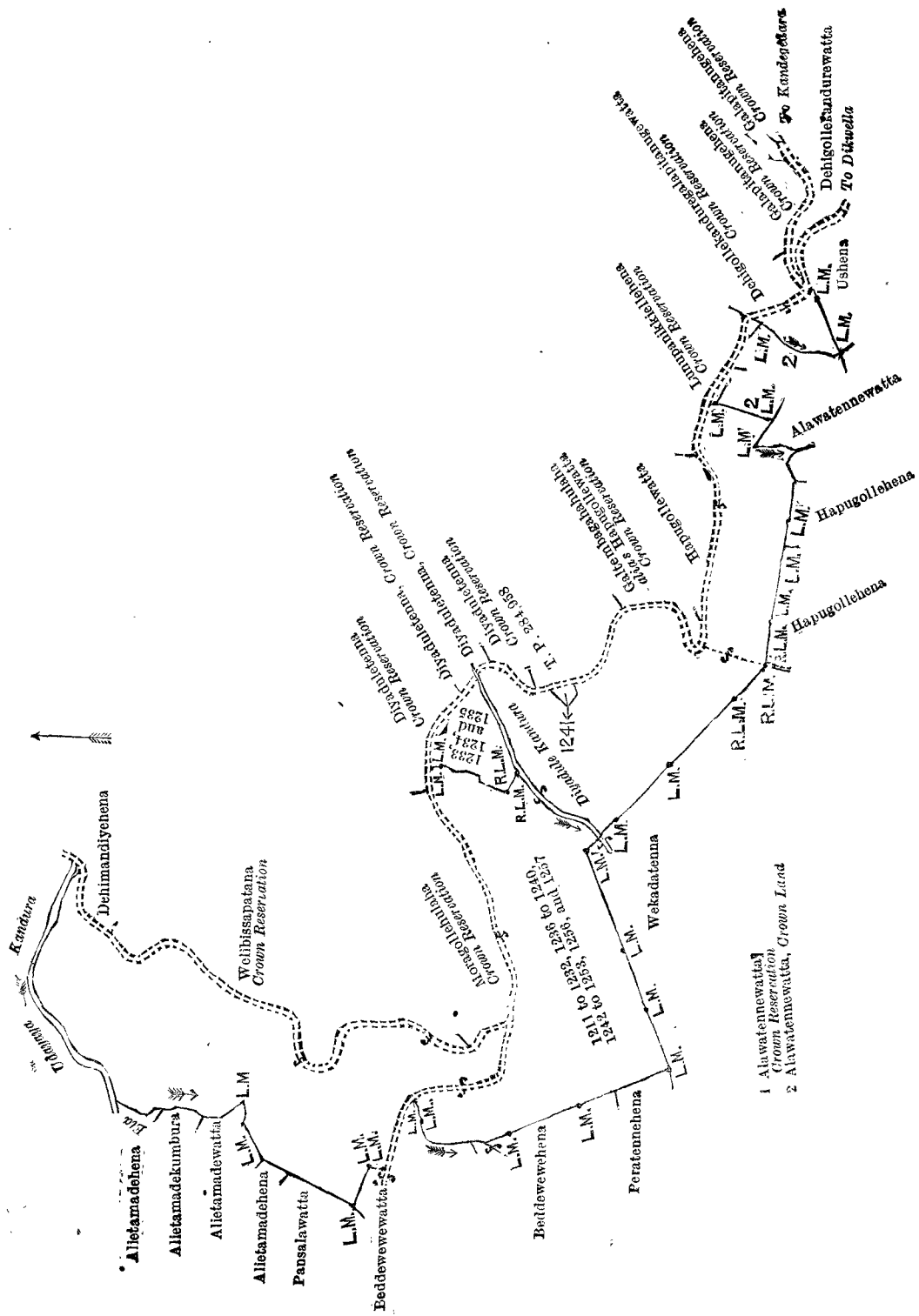
Lot.	Name of Land.	Extent, A. R. P.	Lot.	Name of Land.	Extent, A. R. P.
1211 ..	Alietamadepatana (reservation for Udayayekandura)	1 0 32	1232 ..	Wekadatennehena ..	0 2 34
1212 ..	Do. (reservation for road)	0 1 12	1236 ..	Do. (reservation for Diyadulekandura)	0 0 18
1213 ..	Do. ..	3 3 4	1237 ..	Do. ( do. )	0 1 20
1214 ..	Do. (reservation for paddy field)	0 2 17	1238 ..	Do. ( do. )	0 1 21
1215 ..	Do. ..	1 0 21	1239 ..	Do. ( do. )	0 2 24
1216 ..	Do. (reservation for road)	0 0 11	1240 ..	Do. (reservation for road)	0 0 22
1217 ..	Road ..	1 2 30	1242 ..	Do. ..	1 0 21
1218 ..	Alietamadepatana (reservation for road)	0 0 20	1243 ..	Do. ( do. )	0 0 14
1219 ..	Do. ..	2 2 22	1244 ..	Wekadatennepatana ..	4 2 34
1220 ..	Beddewewepatana ( do. )	0 0 15	1245 ..	Do. ( do. )	0 1 15
1221 ..	Do. ..	1 1 1	1246 ..	Hapugollehena (reservation for road)	0 0 38
1222 ..	Do. ( do. )	0 0 10	1247 ..	Do. (reservation for path)	0 0 10
1223 ..	Do. ( do. )	0 1 2	1248 ..	Do. ..	1 2 11
1224 ..	Do. ..	1 0 13	1249 ..	Do. (reservation for road)	0 0 23
1225 ..	Do. (reservation for Beddewewekandura spring)	0 1 15	1250 ..	Do. ..	1 0 22
1226 ..	Do. (reservation for road)	0 0 29	1251 ..	Do. (reservation for paddy field)	0 1 15
1227 ..	Do. ( do. )	0 0 25	1252 ..	Alawatennehena (reservation for road)	0 0 26
1228 ..	Do. ..	1 2 39	1253 ..	Do. ..	0 1 23
1229 ..	Wekadatennehena ( do. )	0 1 24	1256 ..	Do. ( do. )	0 0 17
1230 ..	Do. ..	6 3 23	1257 ..	Do. ..	0 2 19
1231 ..	Do. ( do. )	0 0 29			37 2 23

and bounded as follows : on the north by Udayayekandura ; on the east by Dehimandiyehena claimed by Ouvvah Ceylon Estates, Limited, Welibissapatana, Crown reservation, Moragollehulaha, Crown reservation, Diyaduletenna, Crown reservation, land depicted in title plan No. 284,958, Gattembagahulaha *alias* Hapugollewatta, Crown reservation, Hapugollewatta leased by the Crown to A. D. Huduhamy (lease plan 1,162), Lunupanikkiellehena, Crown reservation, Dehigollekanduregalapitanugewatta, Crown reservation, Galapitanugehena, Crown reservation, and the road to Kandegedara ; on the south by Dehigollekandurewatta claimed by Dehigollekanduregedera Punchirala, the road to Dikwella, Ushena claimed by Hewenegedara Huda, Alawatennehena, Crown land, Alawatennehena claimed by Kalingarauther, Hapugollehena claimed by Narangalakade Appuhamy, Hapugollehena claimed by Huduhamy, Hapugollehena claimed by Narangalakade Appuhamy, and Wekadatenna claimed by Mahakumburegedara Dewaya ; on the west by Peratennahena claimed by Beddewewe Dewaya, Beddewewehena claimed by Thannasy Kangany, Gansabhawa road, Beddewewewatta claimed by Thannasy Kangany, Pansalawatta claimed by Dingiri, Alietamadehena claimed by Dantuwa, Alietamadewatta claimed by S. Murugan Kangany, Alietamadekumbura claimed by Dantuwa, and Alietamadehena claimed by Dantuwa.

NOTE.—The following lots lying within the above boundaries are excluded from this part of the notice, and their aggregate acreage of 1 acre 1 rood and 14 perches is not included in the acreage of 37 acres 2 roods and 23 perches given above :—

Lot.	Name of Land.	Extent, A. R. P.
1233 ..	Wekadatennewatta (reservation for road)	0 0 24
1234 ..	Do. ..	0 2 23
1235 ..	Do. (reservation for Diyadulekandura)	0 1 31
1241 ..	Do. (within the reservation for road)	0 0 16
		1 1 14





1 Alawatenuwatta  
Crown Reservation  
2 Alawatenuwatta, Crown Land

Scale of 8 Chains to an Inch.

Surveyor-General's Office,  
Colombo, September 14, 1915.

C. R. LUNDIE,  
for Acting Surveyor-General.