

Ceylon Government Gazette

Published by Authority.

No. 6,796 — FRIDAY, JUNE 2, 1916.

PART I.—General: Minutes, Proclamations, Appointments, and General Government Notifications.
PART II.—Legal and Judicial.

PART III.—Provincial Administration.
PART IV.—Land Settlement.
PART V.—Mercantile, Marine, Municipal, Local, &c.

Separate paging is given to each Part, in order that it may be filed separately.

Part IV.—Land Settlement.

	PAGE		PAGE
Final Orders	465	Preliminary Notices	486

FINAL ORDERS.

Kurunegala S. O. No. 1,306.

Order under Section 4, Sub-section (1), of "The Waste Lands Ordinances of 1897, 1899, 1900, and 1903."

In the matter of the land commonly called or known as Talagahamulahena, situate in the village of Kumbukgolla, in the Mahagalboda Egoda korale of the Hiriyaala hatpattu of the Kurunegala District, in the North-Western Province, and of "The Waste Lands Ordinances of 1897, 1899, 1900, and 1903."

WHEREAS in pursuance of section 1 of the said Ordinances it was duly declared and notified on July 12, 1912, that if no claim to the land commonly called or known as Talagahamulahena, situate in the village of Kumbukgolla, in the Mahagalboda Egoda korale of the Hiriyaala hatpattu of the Kurunegala District, in the North-Western Province, containing in extent 12 acres 1 rood and 2 perches, and shown as lot A 989 in preliminary plan 1,993, and in the annexed diagram, was made to John Murray Davies, Special Officer appointed under section 28 of the said Ordinances, within the period of three months from the date specified in the said notice, such land would be declared the property of the Crown, and dealt with on account of the Crown (*vide* Notice No. 4,452):

And whereas Jayasundera Mudiyansele Joseph Jayasundera made claim thereto, and John Murray Davies, Special Officer appointed under section 28 of the said Ordinances, made due inquiry into such claim, and whereas the said claimant and the aforesaid John Murray Davies, Special Officer, with the consent of His Excellency the Governor, came to an agreement in writing dated October 17, 1912, concerning the said land, under section 4, sub-section (1), of the said Ordinances, whereby it was agreed that the said claimant should be declared the purchaser of the said land upon payment, on or before January 17, 1913, to the Government Agent of Kurunegala, or to the Settlement Officer, of a sum of Rupees One hundred and Ninety-seven only (Rs. 197), as the purchase amount of the said land, and whereas the said amount has been duly paid by the said claimant, he is hereby, in pursuance of the agreement afore-mentioned, declared to be the purchaser of the said land, as more fully described herein below.

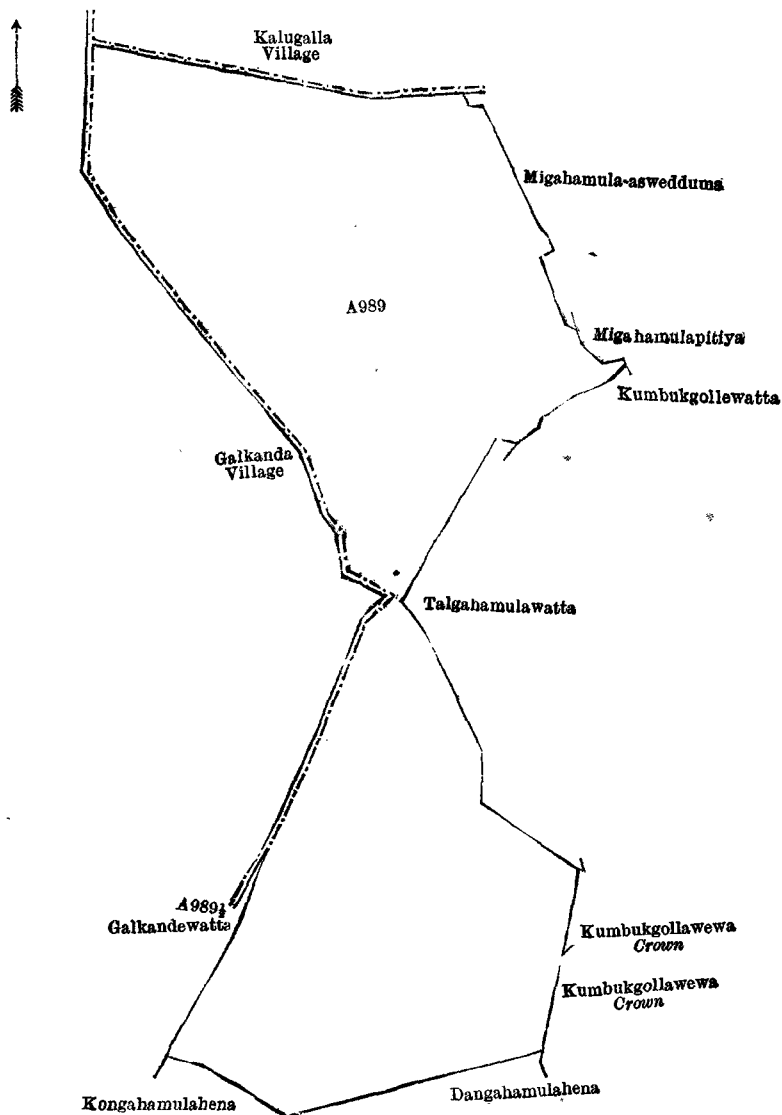
Description of the Land referred to.

The following lot situated in the village of Kumbukgolla, in the Mahagalboda Egoda korale of the Hiriyaala hatpattu of the Kurunegala District, in the North-Western Province, as described in the annexed diagram:—

Preliminary plan 1,993.

Lot.	Name of Land.	Extent, A. R. P.
A 989 ..	Talagahamulahena	12 1 2

and bounded as follows: on the north by the village limit of Kalugalla; on the east by Migahamula-aswedduwa sold by the Crown, Migahamulapitiya, private, Kumbukgollawatta claimed by Jayasundera Mudiyansele Joseph Jayasundera, Talagahamulawatta sold by the Crown, Kumbukgollawewa declared to be the property of the Crown under the Waste Lands Ordinances; on the south by Dangahamulahena sold by the Crown under the Waste Lands Ordinances, Kongahamulahena sold by the Crown under the Waste Lands Ordinances; on the west by Galkandewatta (private), the village limit of Galkanda.



Surveyor-General's Office,
Colombo, June 16, 1915.

Scale of 4 Chains to an Inch.

G. K. THORNHILL,
for Surveyor-General.

February 28, 1916.

J. M. DAVIES,
Special Officer.

Kurunegala S. O. No. 1,307.

Order under Section 4, Sub-section (1), of "The Waste Lands Ordinances of 1897, 1899, 1900, and 1903,"

In the matter of the land commonly called or known as Garundagodahena and Elahena, situate in the village of Kurenepola, in the Tiragandahaye korale of the Weudawili hatpattu of the Kurunegala District, in the North-Western Province, and of "The Waste Lands Ordinances of 1897, 1899, 1900, and 1903."

WHEREAS in pursuance of section 1 of the said Ordinances it was duly declared and notified on December 12, 1913, that if no claim to the land commonly called or known as Garundagodahena and Elahena, situate in the village of Kurenepola, in the Tiragandahaye korale of the Weudawili hatpattu of the Kurunegala District, in the North-Western Province containing in extent 1 acre 1 rood and 35 perches, and shown as lot 27Z in preliminary plan 1,012 and in the annexed diagram, was made to Norman Albert Hampton, Special Officer appointed under section 28 of the said Ordinances, within the period of three months from the date specified in the said notice, such land would be declared the property of the Crown, and dealt with on account of the Crown (*vide* Notice No. 5,090):

And whereas Weerasingha Mudiyansele Punchirala made claim thereto, and I, John Murray Davies, Special Officer appointed under section 28 of the said Ordinances, made due inquiry into such claim, and whereas the said claimant and I came to an agreement in writing dated February 25, 1916, concerning the said land, under section 4, sub-section (1), of the said Ordinances, whereby it was agreed that the said claimant should be declared the purchaser of the said land, upon payment, on or before March 25, 1916, to the Government Agent at Kurunegala or to the Settlement Officer, of a sum of Rupees Twenty-five and cents Fifty only (Rs. 25.50), as the purchase amount of the said land, and whereas the said amount has been duly paid by the said claimant, he is hereby, in pursuance of the agreement afore-mentioned, declared to be the purchaser of the said land, as more fully described herein below.

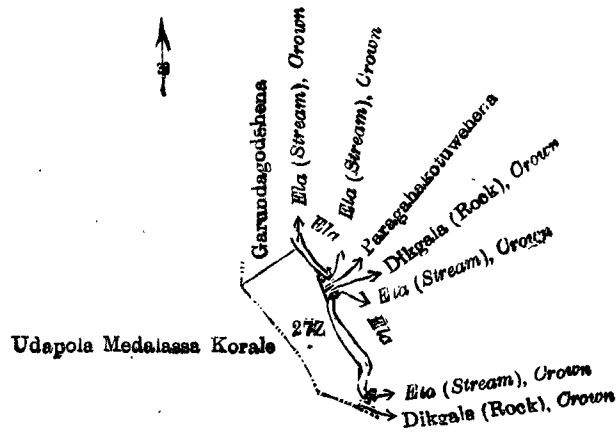
Description of the Land referred to.

The following lot situated in the village of Kurenepola, in the Tiragandahaye korale of the Weudawili hatpattu of the Kurunegala District, in the North-Western Province, as described in the annexed diagram:—

Preliminary plan 1,012.

Lot.	Name of Land.	Extent, A. R. P.
27Z	Garundagodahena and Elahena	1 1 35

and bounded as follows : on the north by Garundagodahena sold by the Crown ; on the east by ela (stream) declared to be the property of the Crown under the Waste Lands Ordinances, Paragahakotuwehena sold by the Crown, Dikgala (rock) declared to be the property of the Crown under the Waste Lands Ordinances, ela (stream) declared to be the property of the Crown under the Waste Lands Ordinances ; on the south by ela (stream) declared to be the property of the Crown under the Waste Lands Ordinances, Dikgala (rock) declared to be the property of the Crown under the Waste Lands Ordinances, the boundary of the Udapola Medalassa korale ; on the west by the boundary of the Udapola Medalassa korale.



Surveyor-General's Office,
Colombo, November 5, 1913.

Scale of 8 Chains to an Inch.

A. J. WICKWAR,
for Surveyor-General.

March 31, 1916.

J. M. DAVIES,
Special Officer.

Kurunegala S. O. No. 1,308.

Order under Section 2 of "The Waste Lands Ordinances of 1897, 1899, 1900, and 1903," declaring Land to be Crown Property.

In the matter of the land commonly called or known as Nugapotelapillewa, situate in the village of Kurenpola, in the Tiragandahaye korale of the Weudawili hatpattu of the Kurunegala District, in the North-Western Province, and of "The Waste Lands Ordinances of 1897, 1899, 1900, and 1903."

THE notice required by section 1 of "The Waste Lands Ordinances of 1897, 1899, 1900, and 1903," having been duly published in manner prescribed by that section in respect of the above-named land (*vide* Notice No. 5,090), and no claim having been made to the said land or to any interest therein within the period of three months from the dates specified in the said notice, I, John Murray Davies, Special Officer appointed under section 28 of the said Ordinances, under and by virtue of the powers vested in me in that behalf by section 2 of the said Ordinances, do hereby on March 31, 1916, order and declare that the said land, as more fully described herein below, situate in the village of Kurenpola, in the Tiragandahaye korale of the Weudawili hatpattu of the Kurunegala District, in the North-Western Province, and shown as lot 3F in preliminary plan 1,012 and in the annexed diagram, and containing in extent 3 roods and 5 perches, is the property of the Crown.

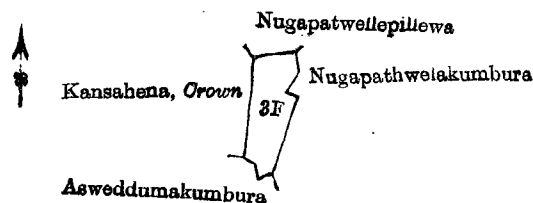
Description of the Land referred to.

The following lot situated in the village of Kurenpola, in the Tiragandahaye korale of the Weudawili hatpattu of the Kurunegala District, in the North-Western Province, as described in the annexed diagram :—

Preliminary plan 1,012.

Lot.	Name of Land.	Extent, A. R. P.
3F	Nugapotelapillewa	0 3 5

and bounded as follows : on the north by Nugapatwellepillewa sold by the Crown ; on the east by Nugapathwelakumbura claimed by W. Salatial ; on the south by Asweddumakumbura claimed by Karunapedige Punchi Duraya and others ; on the west by Kansahena claimed by the Crown.



Surveyor-General's Office,
Colombo, November 5, 1913.

Scale of 8 Chains to an Inch.

A. J. WICKWAR,
for Surveyor-General.

March 31, 1916.

J. M. DAVIES,
Special Officer.

Kurunegala S. O. No. 1,309.

Order under Section 4, Sub-section (1), of "The Waste Lands Ordinances of 1897, 1899, 1900, and 1903," declaring Lands to be Crown Property.

In the matter of the lands commonly called or known as Road, Bund, Nugagahamulahena (reservation for channel), &c., situate in the village of Kumbukgolla, in the Mahagalboda Egoda korale of the Hiriyala hatpattu of the Kurunegala District, in the North-Western Province, and of "The Waste Lands Ordinances of 1897, 1899, 1900, and 1903."

WHEREAS in pursuance of section 1 of the said Ordinances it was duly notified on July 12, 1912, that if no claim to the lands commonly called or known as Road, Bund, Nugagahamulahena (reservation for channel), &c., situate in the village of Kumbukgolla, in the Mahagalboda Egoda korale of the Hiriyala hatpattu of the Kurunegala District, in the North-Western Province, containing in extent 4 acres 1 rood and 21 perches, and shown as lots A 989G1, A 989G2, A 989H1, A 989J, A 989M, O 989, 9954, in preliminary plan 1,993 and in the annexed diagrams, was made to John Murray Davies, Special Officer appointed under section 28 of the said Ordinances, within the period of three months from the date specified in such notice, such lands would be declared the property of the Crown, and dealt with on account of the Crown (*vide* Notice No. 4,452):

And whereas (1) Wijesinghe Achchige Leonoris de Alwis, (2) Sudassi Unnanse, (3) Sonuttara Terunnanse, (4) Jayasundera Mudiyansele Joseph Jayasundera, (5) Jayasundera Mudiyansele William Jayasundera made claim thereto; and whereas the said 1st claimant by an agreement in writing dated October 17, 1912, in consideration of being declared the purchaser of lot A 989H of the notice, and of the block survey preliminary plan 1,993, less the reservation of 50 links for the channel, now shown as re-surveyed lot A 989H on the same block survey preliminary plan, for a sum of Rs. 60; the said 2nd and 5th claimants by an agreement in writing dated October 17, 1912, in consideration of the said 2nd claimant and Jayasundera Mudiyansele Punchi Etana and ditto Ukku Amma being declared the purchasers of A 989G of the notice, and of the block survey preliminary plan 1,993, less the area occupied by the road, now shown as re-surveyed lot A 989G on the same block survey preliminary plan, for a sum of Rs. 48; the said 3rd claimant by an agreement in writing dated October 17, 1912, in consideration of being declared the purchaser of lot A 989F of the notice and of block survey preliminary plan 1,993, for a sum of Rs. 37; and the said 4th claimant by an agreement in writing dated October 17, 1912, in consideration of being declared the purchaser of lot A 989 of the notice, and of block survey preliminary plan 1,993, for a sum of Rs. 197, withdrew their claims to the above-mentioned lots A 989G1, A 989G2, A 989H1, A 989J, A 989M, O 989, and 9954 of this order, I, John Murray Davies, Special Officer appointed under section 28 of the said Ordinances, under and by virtue of the powers vested in me in that behalf by section 4 of the said Ordinances, do hereby on February 28, 1916, order and declare, under section 4, sub-section (1), of the said Ordinances, that the said lands, as more fully described herein below, are the property of the Crown.

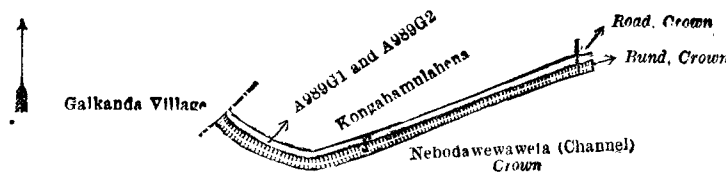
Description of the Lands referred to.

The following lots situated in the village of Kumbukgolla, in the Mahagalboda Egoda korale of the Hiriyala hatpattu of the Kurunegala District, in the North-Western Province, as described in the annexed diagrams:—

I.—Preliminary plan 1,993.

Lot.	Name of Land.	Extent, A. R. P.
A 989G1	Road	0 0 18
A 989G2	Bund	0 0 30
		0 1 8

and bounded as follows: on the north by Kongahamulahena sold to Rev. N. W. Sudassi and two others under the Waste Lands Ordinances; on the east road belonging to the Crown, bund belonging to the Crown; on the south by Nebodawewawela (channel) declared to be the property of the Crown under the Waste Lands Ordinances; on the west by the village limit of Galkanda.



Surveyor-General's Office,
Colombo, June 16, 1915.


Scale of 4 Chains to an Inch.

G. K. THORNHILL,
for Surveyor-General.

II.—Preliminary plan 1,993.

Lot.	Name of Land.	Extent, A. R. P.
A 989H1	Nugagahamulahena (reservation for channel)	0 1 29

and bounded as follows: on the north by Nebodawewawela (channel) declared to be the property of the Crown under the Waste Lands Ordinances; on the east by Galkandawatta belonging to the Crown, T. P. 300,025; on the south by Nugagahamulahena sold to Wijesinha Arachchige Leonoris de Alwis of Dolukanda estate under the Waste Lands Ordinances; on the west by the village limit of Galkanda.



Surveyor-General's Office,
Colombo, June 16, 1915.

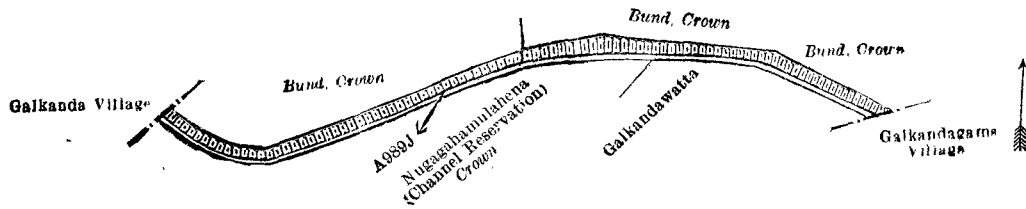
Scale of 4 Chains to an Inch.

G. K. THORNHILL,
for Surveyor-General.

III.—Preliminary plan 1,993.

Lot.	Name of Land.	Extent, A. R. P.
A 989J ..	Nebodawewawela (irrigation channel) ..	0 0 26

and bounded as follows: on the north by the bund declared to be the property of the Crown under the Waste Lands Ordinances, the bund claimed by the Crown, the bund belonging to the Crown; on the east by the village limit of Galkandagama; on the south by Galkandawatta sold by the Crown, Nugagahamulahena (channel reservation) to be declared Crown under the Waste Lands Ordinances; on the west by the village limit of Galkanda.



Surveyor-General's Office,
Colombo, June 16, 1915.

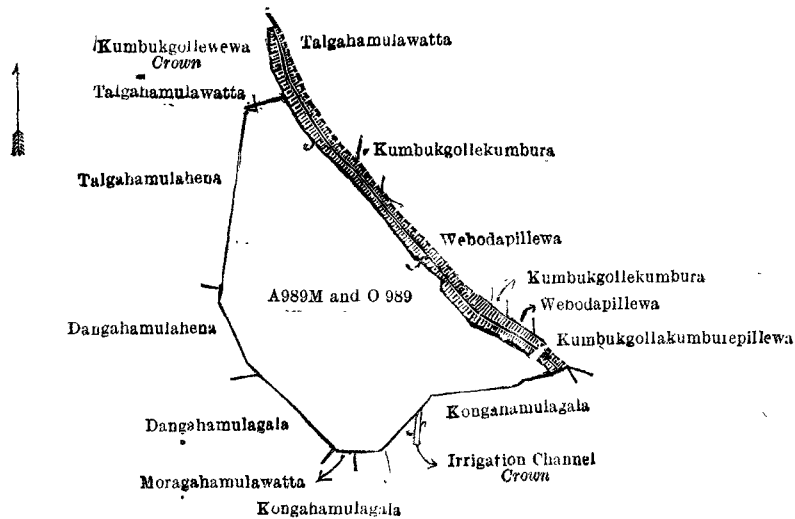
Scale of 4 Chains to an Inch.

G. K. THORNHILL,
for Surveyor-General.

IV.—Preliminary plan 1,993.

Lot.	Name of Land.	Extent, A. R. P.
A 989M ..	Kumbukgollewewa (tank) ..	0 2 2
O 989 ...	Do. (do.) ..	2 0 30
		2 2 32

and bounded as follows: on the north by Talgahamulawatta sold by the Crown, Kumbukgollewewa claimed by the Crown; on the east by Talgahamulawatta sold by the Crown, Kumbukgollekumbura claimed by Wanisekera Mudiyansele Nanhamy, Webodapillewa sold by the Crown, Kumbukgollekumbura claimed by Wanisekera Mudiyansele Nanhamy, Webodapillewa sold by the Crown, Kumbukgollakumburepillewa sold by the Crown; on the south by Kongahamulagala sold by the Crown, irrigation channel claimed by the Crown, Kongahamulagala sold by the Crown, Moragahamulawatta sold by the Crown; on the west by Dangahamulagala sold by the Crown, Dangahamulahena sold by the Crown under the Waste Lands Ordinances, Talgahamulahena sold by the Crown under the Waste Lands Ordinances.



Surveyor-General's Office,
Colombo, June 16, 1915.

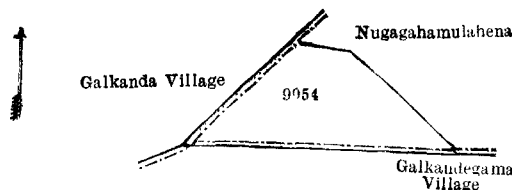
Scale of 4 Chains to an Inch.

G. K. THORNHILL,
for Surveyor-General.

V.—Preliminary plan 1,993.

Lot.	Name of Land.	Extent, A. R. P.
9954 ..	Kumbukgollemukalana ..	0 3 6

and bounded as follows: on the north by the village limit of Galkanda, Nugagahamulahena sold to Wijesinghe Arachchige Leonoris de Alwis of Dolukanda estate under the Waste Lands Ordinances; on the east by Nugagahamulahena sold to Wijesinghe Arachchige Leonoris de Alwis of Dolukanda estate under the Waste Lands Ordinances; on the south by the village limit of Galkandagama; on the west by the village limit of Galkanda.



Surveyor-General's Office,
Colombo, June 16, 1915.

Scale of 4 Chains to an Inch.

G. K. THORNHILL,
for Surveyor-General.

J. M. DAVIES,
Special Officer.

February 28, 1916.

Kurunegala S. O. No. 1,310.

Order under Section 4, Sub-section (1), of "The Waste Lands Ordinances of 1897, 1899, 1900, and 1903."

In the matter of the land commonly called or known as Dangahamulahena, situate in the village of Kumbukgolla, in the Mahagalboda Egoda korale of the Hiriyala hatpattu of the Kurunegala District, in the North-Western Province, and of "The Waste Lands Ordinances of 1897, 1899, 1900, and 1903."

WHEREAS in pursuance of section 1 of the said Ordinances it was duly declared and notified on July 12, 1912, that if no claim to the land commonly called or known as Dangahamulahena, situate in the village of Kumbukgolla, in the Mahagalboda Egoda korale of the Hiriyala hatpattu of the Kurunegala District, in the North-Western Province, containing in extent 2 acres 1 rood and 8 perches, and shown as lot A 989F in preliminary plan 1,993 and in the annexed diagram, was made to John Murray Davies, Special Officer appointed under section 28 of the said Ordinances, within the period of three months from the date specified in the said notice, such land would be declared the property of the Crown, and dealt with on account of the Crown (*vide* Notice No. 4,452):

And whereas Sonuttara Terunnanse made claim thereto, and John Murray Davies, Special Officer appointed under section 28 of the said Ordinances, made due inquiry into such claim, and whereas the said claimant and the aforesaid John Murray Davies, Special Officer, with the consent of His Excellency the Governor, came to an agreement in writing dated October 17, 1912, concerning the said land, under section 4, sub-section (1), of the said Ordinances, whereby it was agreed that the said claimant should be declared the purchaser of the said land upon payment on or before November 17, 1912, to the Government Agent of Kurunegala, or to the Settlement Officer, of a sum of Rupees Thirty-seven only (Rs. 37), as the purchase amount of the said land, and whereas the said amount has been duly paid by the said claimant, he is hereby, in pursuance of the agreement aforementioned, declared to be the purchaser of the said land, as more fully described herein below.

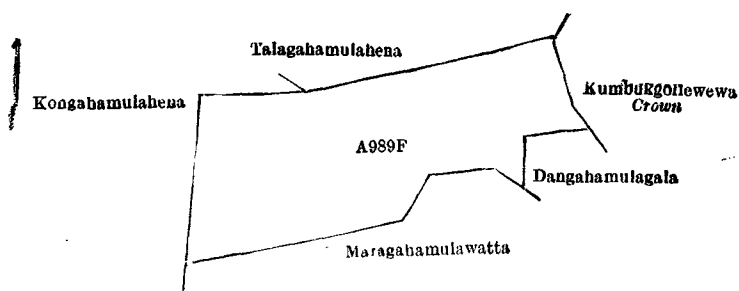
Description of the Land referred to.

The following lot situated in the village of Kumbukgolla, in the Mahagalboda Egoda korale of the Hiriyala hatpattu of the Kurunegala District, in the North-Western Province, as described in the annexed diagram:—

Preliminary plan 1,993.

Lot.	Name of Land.	Extent, A. R. P.
A 989F	Dangahamulahena	2 1 8

and bounded as follows: on the north by Kongahamulahena sold by the Crown under the Waste Lands Ordinances, Talagahamulahena sold by the Crown under the Waste Lands Ordinances; on the east by Kumbukgollewewa declared to be the property of the Crown under the Waste Lands Ordinances, Dangahamulagala sold by the Crown; on the south by Maragahamulawatta sold by the Crown; on the west by Kongahamulahena sold by the Crown under the Waste Lands Ordinances.



Surveyor-General's Office,
Colombo, June 16, 1915.

Scale of 4 Chains to an Inch.

G. K. THORNHILL,
for Surveyor-General

February 27, 1916.

J. M. DAVIES,
Special Officer.

Kurunegala S. O. No. 1,311.

Order under Section 4, Sub-section (1), of "The Waste Lands Ordinances of 1897, 1899, 1900, and 1903."

In the matter of the land commonly called or known as Kongahamulahena, situate in the village of Kumbukgolla, in the Mahagalboda Egoda korale of the Hiriyala hatpattu of the Kurunegala District, in the North-Western Province, and of "The Waste Lands Ordinances of 1897, 1899, 1900, and 1903."

WHEREAS in pursuance of section 1 of the said Ordinances it was duly declared and notified on July 12, 1912, that if no claim to the land commonly called or known as Kongahamulahena, situate in the village of Kumbukgolla, in the Mahagalboda Egoda korale of the Hiriyala hatpattu of the Kurunegala District, in the North-Western Province, containing in extent 3 acres and 16 perches, and shown as lot A 989G in preliminary plan 1,993 and in the annexed diagram, was made to John Murray Davies, Special Officer appointed under section 28 of the said Ordinances, within the period of three months from the date specified in the said notice, such land would be declared the property of the Crown, and dealt with on account of the Crown (*vide* Notice No. 4,452):

And whereas (1) Sudassi Unnanse and (2) Jayasundera Mudiyansele William Jayasundera made claim thereto, and John Murray Davies, Special Officer appointed under section 28 of the said Ordinances, made due inquiry into such claim, and whereas the said claimants and the aforesaid John Murray Davies, Special Officer, with the consent of His Excellency the Governor, came to an agreement in writing dated October 17, 1912, concerning the said land, under section 4, sub-section (1), of the said Ordinances, whereby it was agreed that (1) Sudassi Unnanse, (2) Jayasundera Mudiyansele Punchi Etana, and (3) Jayasundera Mudiyansele Ukku Amma should be declared the purchasers of the said land upon payment on or before January 17, 1913, to the Government Agent of Kurunegala, or to the Settlement Officer, of a sum of Rupees Forty-eight only (Rs. 48), as the purchase amount of the said land, and whereas the said amount has been duly paid by the said claimants, the said (1) Sudassi Unnanse, (2) Jayasundera Mudiyansele Punchi Etana, and (3) Jayasundera Mudiyansele Ukku Amma are hereby, in pursuance of the agreement aforementioned, declared to be the purchasers of the said land, as more fully described herein below.

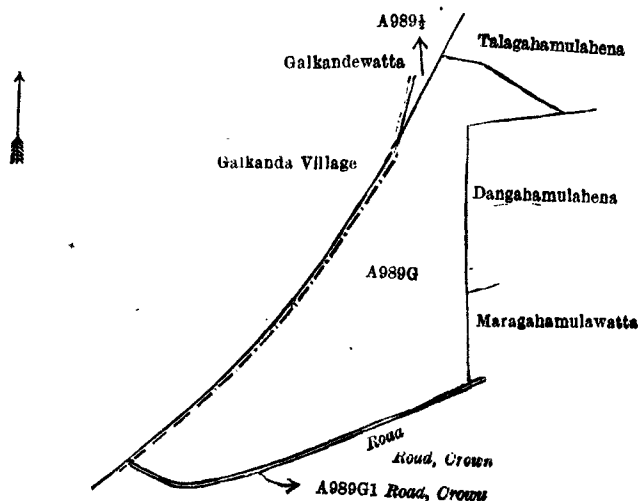
Description of the Land referred to.

The following lot situated in the village of Kumbukgolla, in the Mahagalboda Egoda korale of the Hiriyala hatpattu of the Kurunegala District, in the North-Western Province, as described in the annexed diagram :—

Preliminary plan 1,993.

Lot.	Name of Land.	Extent, A. R. P.
A 989G	Kongahamulahena	3 0 16

and bounded as follows : on the north by Talgahamulahena sold by the Crown under the Waste Lands Ordinances ; on the east by Dangahamulahena sold by the Crown under the Waste Lands Ordinances, Maragahamulawatta sold by the Crown ; on the south by the road to be declared the property of the Crown under the Waste Lands Ordinances ; on the west by the village limit of Galkanda, Galkandewatta (private).



Surveyor-General's Office,
Colombo, June 18, 1915.

Scale of 4 Chains to an Inch.

G. K. THOENHILL,
for Surveyor-General.

February 28, 1916.
J. M. DAVIES,
Special Officer.

Kurunegala S. O. No. 1,312.**Order under Section 4, Sub-section (1), of "The Waste Lands Ordinances of 1897, 1899, 1900, and 1903."**

In the matter of the land commonly called or known as Nugagahamulahena, situate in the village of Kumbukgolla, in the Mahagalboda Egoda korale of the Hiriyala hatpattu of the Kurunegala District, in the North-Western Province, and of "The Waste Lands Ordinances of 1897, 1899, 1900, and 1903."

WHEREAS in pursuance of section 1 of the said Ordinances it was duly declared and notified on July 12, 1912, that if no claim to the land commonly called or known as Nugagahamulahena, situate in the village of Kumbukgolla, in the Mahagalboda Egoda korale of the Hiriyala hatpattu of the Kurunegala District, in the North-Western Province, containing in extent 3 acres and 30 perches, and shown as lot A 989H in preliminary plan 1,993 and in the annexed diagram, was made to John Murray Davies, Special Officer appointed under section 28 of the said Ordinances, within the period of three months from the date specified in the said notice, such land would be declared the property of the Crown, and dealt with on account of the Crown (*vide* Notice No. 4,452) :

And whereas Wijesinghe Achchige Leonoris de Alwis made claim thereto, and John Murray Davies, Special Officer appointed under section 28 of the said Ordinances, made due inquiry into such claim, and whereas the said claimant and the aforesaid John Murray Davies, Special Officer, with the consent of His Excellency the Governor, came to an agreement in writing dated October 17, 1912, concerning the said land, under section 4, sub-section (1), of the said Ordinances, whereby it was agreed that the said claimant should be declared the purchaser of the said land upon payment on or before February 17, 1913, to the Government Agent of Kurunegala, or to the Settlement Officer, of a sum of Rupees Sixty only (Rs. 60), as the purchase amount of the said land, and whereas the said amount has been duly paid by the said claimant, he is hereby, in pursuance of the agreement aforementioned, declared to be the purchaser of the said land, as more fully described herein below.

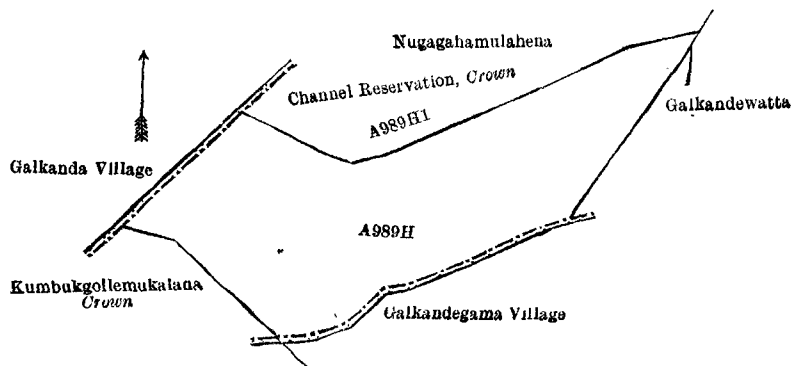
Description of the Land referred to.

The following lot situated in the village of Kumbukgolla, in the Mahagalboda Egoda korale of the Hiriyala hatpattu of the Kurunegala District, in the North-Western Province, as described in the annexed diagram :—

Preliminary plan 1,993.

Lot.	Name of Land.	Extent, A. R. P.
A 989H	Nugagahamulahena	3 0 30

and bounded as follows : on the north by Nugagahamulahena (channel reservation) to be declared the property of the Crown under the Waste Lands Ordinances ; on the east by Galkandewatta sold by the Crown ; on the south by the village limit of Galkandegama, Kumbukgollemukalana declared to be the property of the Crown under the Waste Lands Ordinances ; on the west by Kumbukgollemukalana declared to be the property of the Crown under the Waste Lands Ordinances, the village limit of Galkanda.



Surveyor-General's Office,
Colombo, June 16, 1915.

Scale of 4 Chains to an Inch.

G. K. THORNHILL,
for Surveyor-General.

February 28, 1916.

J. M. DAVIES,
Special Officer.

Kurunegala S. O. No. 1,313.

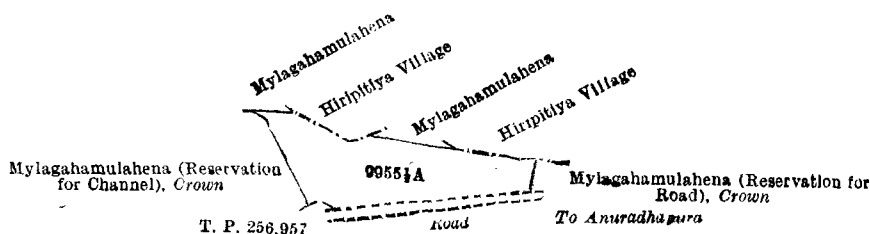
Order under Section 2 of "The Waste Lands Ordinances of 1897, 1899, 1900, and 1903," declaring Land to be Crown Property.

In the matter of the land commonly called or known as Mylagahamulahena, situate in the village of Kalugalla, in the Mahagalboda Egoda korale of the Hiriyala hatpattu of the Kurunegala District, in the North-Western Province, and of "The Waste Lands Ordinances of 1897, 1899, 1900, and 1903."

THE notice required by section 1 of "The Waste Lands Ordinances of 1897, 1899, 1900, and 1903," having been duly published in manner prescribed by that section in respect of the above-named land (*vide* Notice No. 4,464), and no claim having been made to the said land or to any interest therein within the period of three months from the date specified in the said notice, I, John Murray Davies, Special Officer appointed under section 28 of the said Ordinances, under and by virtue of the powers vested in me in that behalf by section 2 of the said Ordinances, do hereby on March 3, 1916, order and declare that the said land, as more fully described herein below, situate in the village of Kalugalla, in the Mahagalboda Egoda korale of the Hiriyala hatpattu of the Kurunegala District, in the North-Western Province, and shown as lot 9955½A in preliminary plan 1,993 and in the annexed diagram, and containing in extent 2 roods and 14 perches, is the property of the Crown.

Description of the Land referred to.

The land commonly called or known as Mylagahamulahena, situated in the village of Kalugalla, in the Mahagalboda Egoda korale of the Hiriyala hatpattu of the Kurunegala District, in the North-Western Province, and containing in extent 2 roods and 14 perches, and shown as lot 9955½A in preliminary plan 1,993, as described in the annexed diagram, and bounded as follows: on the north by Mylagahamulahena (private), the village limit of Hiripitiya, Mylagahamulahena (private), the village limit of Hiripitiya; on the east by Mylagahamulahena (reservation for road) declared to be the property of the Crown under the Waste Lands Ordinances; on the south by the road from Anuradhapura, T. P. 256,957; on the west by Mylagahamulahena (reservation for channel) declared to be the property of the Crown under the Waste Lands Ordinances.



Surveyor-General's Office,
Colombo, January 12, 1916.

Scale of 4 Chains to an Inch.

G. K. THORNHILL,
for Surveyor-General.

March 3, 1916.

J. M. DAVIES,
Special Officer.

Uva S. O. No. 2,036.

Order under Section 4, Sub-section (1), of "The Waste Lands Ordinances of 1897, 1899, 1900, and 1903," declaring Lands to be Crown Property.

In the matter of the lands commonly called or known as Hirimalenna and Bogahalanda, situate in the village of Hirimale, in the Kandukara korale of the Buttala division, in the Province of Uva, and of "The Waste Lands Ordinances of 1897, 1899, 1900, and 1903."

WHEREAS in pursuance of section 1 of the said Ordinances it was duly notified on January 10, 1913, that if no claim to the lands commonly called or known as Hirimalenna and Bogahalanda, situate in the village of Hirimale, in the Kandukara korale of the Buttala division, in the Province of Uva, containing in extent 5 acres 1 rood and 36 perches, and shown as lots 3 J1 and 3 M1 in preliminary plan 266 and in the annexed diagrams, was made to John Murray Davies, Special Officer appointed under section 28 of the said Ordinances, within the period of three months from the date specified in such notice, such lands would be declared the property of the Crown, and dealt with on account of the Crown (*vide* Notice No. 4,696):

And whereas (1) Idame Henneke Mudiyansele Sudu Kumarihamy, (2) Beddekumbure Medawalawwe Ekanayaka Nawaratne Mudiyansele Bandara Menika, (3) Ekanayaka Mudiyansele Sudu Kumarihamy, (4) Neluwe Kammala Naidehamy, and (5) Jayasekara Mudiyansele Sudu Banda made claim thereto; and whereas the said 1st claimant by an

agreement in writing dated August 6, 1913, in consideration of being declared the owner of 8 acres more or less of lot 3 of the notice and of the block survey preliminary plan 266, now shown as lot 3 I on the same block survey preliminary plan; the said 2nd claimant by an agreement in writing dated August 6, 1913, in consideration of being declared along with the said 3rd claimant the owners of 30 acres more or less of lot 3 of the same notice and block survey preliminary plan, now shown as lots 3K and 3M on the same block survey preliminary plan; the said 3rd claimant by an agreement in writing dated August 6, 1913, in consideration of being declared (1) along with the said 2nd claimant the owners of 30 acres more or less of lot 3 of the same notice and block survey preliminary plan, now shown as lots 3K and 3M on the same block survey preliminary plan, (2) the purchaser of 8 acres more or less of lot 3 of the same notice and block survey preliminary plan, now shown as lot 3J on the same block survey preliminary plan, for a sum of Rs. 60; the said 4th claimant by an agreement in writing dated August 6, 1913, in consideration of being declared the owner of 2 acres more or less of lot 3 of the same notice and block survey preliminary plan, now shown as lots 3F and 3H on the same block survey preliminary plan; and the said 5th claimant by an agreement in writing dated August 6, 1913, in consideration of being declared the owner of 10 acres more or less to include lot 2 and a portion of lot 3 of the same notice and block survey preliminary plan, now shown as lots 2, 3B, 3D, 3E on the same block survey preliminary plan, withdrew all their claims to the above-mentioned lots 3J1 and 3M1 of this order, I, John Murray Davies, Special Officer appointed under section 28 of the said Ordinances, under and by virtue of the powers vested in me in that behalf by section 4 of the said Ordinances, do hereby on February 19, 1916, order and declare, under section 4, sub-section (1), of the said Ordinances, that the said lands as more fully described herein below, are the property of the Crown.

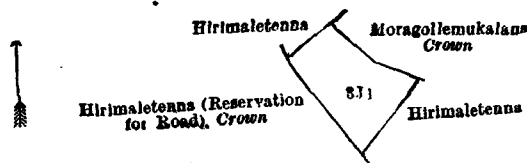
Description of the Lands referred to.

The following lots situated in the village of Hirimale, in the Kandukara korale of the Buttala division, in the Province of Uva, as described in the annexed diagrams :—

I.—Preliminary plan 266.

Lot.	Name of Land.	Extent, A. R. P.
3J1	Hirimaletenna	1 1 34

and bounded as follows: on the north by Hirimaletenna declared to be private property under the Waste Lands Ordinances; Moragollemukalana declared to be the property of the Crown under the Waste Lands Ordinances; on the east by Moragollemukalana declared to be the property of the Crown under the Waste Lands Ordinances, Hirimaletenna sold to Ekanayake Mudiyansele Sudu Kumarihami under the Waste Lands Ordinances; on the south by Hirimaletenna sold to Ekanayake Mudiyansele Sudu Kumarihamy under the Waste Lands Ordinances, Hirimaletenna (reservation for road) declared to be the property of the Crown under the Waste Lands Ordinances; on the west by Hirimaletenna (reservation for road) declared to be the property of the Crown under the Waste Lands Ordinances, Hirimaletenna declared to be private property under the Waste Lands Ordinances.



Surveyor-General's Office,
Colombo, October 15, 1915.

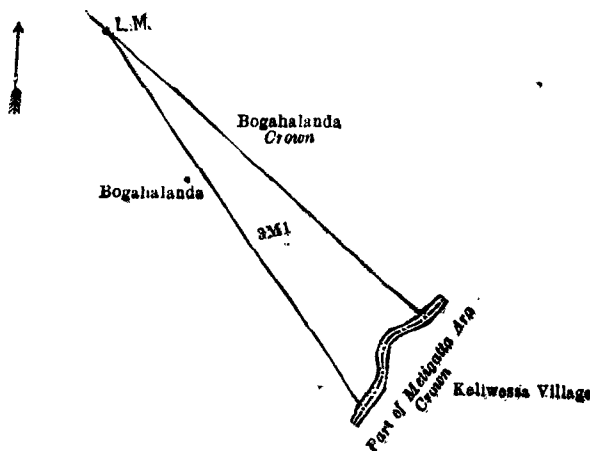
Scale of 8 Chains to an Inch.

G. K. THORNHILL,
for Acting Surveyor-General.

II.—Preliminary plan 266.

Lot.	Name of Land.	Extent, A. R. P.
3M1	Bogahalanda	4 0 2

and bounded as follows: on the north by Bogahalanda declared to be the property of the Crown under the Waste Lands Ordinances; on the east by Bogahalanda declared to be the property of the Crown under the Waste Lands Ordinances, a part of Metigatta-ara declared to be the property of the Crown under the Waste Lands Ordinances (the village limit of Keliwessa); on the south by a part of Metigatta-ara declared to be the property of the Crown under the Waste Lands Ordinances (the village limit of Keliwessa), Bogahalanda to be declared the property of Beddekumbure Medawalawwe Ekanayaka Nawaratne Mudiyansele Bandara Menika and another under the Waste Lands Ordinances; on the west by Bogahalanda to be declared the property of Beddekumbure Medawalawwe Ekanayake Nawaratne Mudiyansele Bandara Menika and another under the Waste Lands Ordinances.



Surveyor-General's Office,
Colombo, October 15, 1915.

Scale of 8 Chains to an Inch.

G. K. THORNHILL,
for Acting Surveyor-General.

J. M. DAVIES,
Special Officer.

February 19, 1916.

Uva S. O. No. 2,037.

Order under Section 4, Sub-section (1), of "The Waste Lands Ordinances of 1897, 1899, 1900, and 1903."

In the matter of the land commonly called or known as Hirimaletenna, situate in the village of Hirimale, in the Kandukara korale of the Buttala division, in the Province of Uva, and of "The Waste Lands Ordinances of 1897, 1899, 1900, and 1903."

WHEREAS in pursuance of section 1 of the said Ordinances it was duly declared and notified on January 10, 1913, that if no claim to the land commonly called or known as Hirimaletenna, situate in the village of Hirimale, in the Kandukara korale of the Buttala division, in the Province of Uva, containing in extent 8 acres and 33 perches, and shown as lot 3J in preliminary plan 266 and in the annexed diagram, was made to John Murray Davies, Special Officer appointed under section 28 of the said Ordinances, within the period of three months from the date specified in the said notice, such land would be declared the property of the Crown, and dealt with on account of the Crown (*vide* Notice No. 4,696):

And whereas Ekanayaka Mudiyansele Sudukumarhamy made claim thereto, and Mungo Tennent Archibald, Special Officer appointed under section 28 of the said Ordinances, made due inquiry into such claim, and whereas the said claimant and the aforesaid Mungo Tennent Archibald, Special Officer, with the consent of His Excellency the Governor, came to an agreement in writing dated August 6, 1913, concerning the said land, under section 4, sub-section (1), of the said Ordinances, whereby it was agreed that the said claimant should be declared the purchaser of the said land upon payment, on or before November 10, 1913, to the Government Agent at Badulla, of a sum of Rupees Sixty only (Rs. 60), as the purchase amount of the said land, and whereas the said amount has been paid by the said claimant, he is hereby, in pursuance of the agreement aforementioned, declared to be the purchaser of the said land, as more fully described herein below.

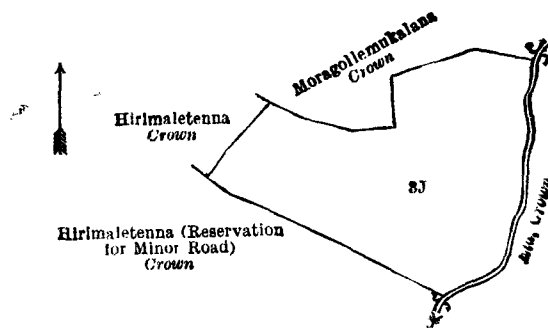
Description of the Land referred to.

The following lot situated in the village of Hirimale, in the Kandukara korale of the Buttala division, in the Province of Uva, as described in the annexed diagram:—

Preliminary plan 266.

Lot.	Name of Land.	Extent, A. R. P.
3J	Hirimaletenna	8 0 33

and bounded as follows: on the north by Moragollemukalana declared to be the property of the Crown under the Waste Lands Ordinances; on the east by an ela declared to be the property of the Crown under the Waste Lands Ordinances; on the south by an ela declared to be the property of the Crown under the Waste Lands Ordinances, Hirimaletenna (reservation for minor road) declared to be the property of the Crown under the Waste Lands Ordinances; on the west by Hirimaletenna to be declared the property of the Crown under the Waste Lands Ordinances.



Surveyor-General's Office,
Colombo, December 9, 1915.

Scale of 8 Chains to an Inch.

G. K. THORNEILL,
for Surveyor-General.

February 19, 1916.

J. M. DAVIES,
Special Officer.

Uva S. O. No. 2,038.

Order under Section 2 of "The Waste Lands Ordinances of 1897, 1899, 1900, and 1903,"
declaring Lands to be Crown Property.

In the matter of the lands commonly called or known as Kuhurumangodamukalana, Kapparawalligalapudama, &c., situate in the village of Kotaneluwa, in the Kandukara korale of the Buttala division, in the Province of Uva, and of "The Waste Lands Ordinances of 1897, 1899, 1900, and 1903."

THE notice required by section 1 of "The Waste Lands Ordinances of 1897, 1899, 1900, and 1903," having been duly published in manner prescribed by that section in respect of the above-named lands (*vide* Notice No. 4,560), and no claim having been made to the said lands or to any interest therein within the period of three months from the date specified in the said notice, I, John Murray Davies, Special Officer appointed under section 28 of the said Ordinances, under and by virtue of the powers vested in me in that behalf by section 2 of the said Ordinances, do hereby on February 18, 1916, order and declare that the said lands, as more fully described herein below, situate in the village of Kotaneluwa, in the Kandukara korale of the Buttala division, in the Province of Uva, and shown as lots 2, 3, 4, 5, 6, 7, 8, 10, 11, 12, 13, 14, 15, 16, 17, 18, 21, 22, 28, 34, 35, 36, 38, 39, 42, 43, 43½, 44, 44½, 45, 45½, 46, 47, 48, 49, 50, and 51 in preliminary plan 254 and in the annexed diagram, and containing in extent 379 acres and 31 perches, are the property of the Crown.

Description of the Lands referred to.

The following lots situated in the village of Kotaneluwa, in the Kandukara korale of the Buttala division, in the Province of Uva, as described in the annexed diagram :—

Preliminary plan 254.

Lot.	Name of Land.	Extent, A. R. P.	Lot.	Name of Land.	Extent, A. R. P.
2 ..	Kuhurumangodamukalana, Kappara-walligalapudama ..	10 1 10	28 ..	Udagalapudama ..	3 0 21
3 ..	Pairingenagalapudama, Gonsanduwa-mukalana, Panikoramukalana, Nugampudama <i>alias</i> Niyardagalapudama, Nahetumukalana ..	146 3 35	34 ..	Bambaragalakalawa ..	0 2 31
4 ..	Rock ..	3 1 39	35 ..	Bambaragala (rock) ..	10 1 7
5 ..	Medahelatalawa ..	1 2 22	36 ..	Rock ..	0 0 34
6 ..	Part of Gansabhawa path to Nakkala ..	0 0 23	38 ..	Footpath to Weragoda ..	0 1 22
7 ..	Bumawelalandeara, Kurunduara. and part of Maha-ara ..	2 1 39	39 ..	Miminnagalapudama, Hewamandiya-mukalana ..	26 3 38
8 ..	Dalukellearawa ..	1 0 7	42 ..	Part of Bambaragalla-ara (stream) ..	0 0 3
10 ..	Part of Gansabhawa path to Nakkala ..	0 1 2	43 ..	Laggenagalekalawa ..	82 1 11
11 ..	Dampahagalapudama ..	3 1 16	43½ ..	Dikgala ..	54 0 20
12 ..	Part of Gansabhawa path to Nakkala ..	0 0 1	44 ..	Laggenagalamukalana ..	1 2 21
13 ..	Part of Makullagas-ara (stream) ..	0 1 24	44½ ..	Part of Laggenagala-ara (stream) ..	0 0 16
14 ..	Dambagahalandepudama ..	1 0 26	45 ..	Moramandiroda ..	2 1 27
15 ..	Osulupudama ..	1 0 13	45½ ..	Part of Okurakandura, Meda-ara, Mal-ara, Hewamandiya-ara (streams) ..	3 3 37
16 ..	Part of Dambagahalande-ara (stream) ..	0 2 6	46 ..	Dambagahatalawa ..	3 0 12
17 ..	Atalamullagala (rock) ..	3 1 13	47 ..	Nellimandiyatalawa ..	5 0 3
18 ..	Medagodagalapudama ..	2 2 35	48 ..	Damunulanderoda ..	1 3 22
21 ..	Pallelandegammana ..	1 1 27	49 ..	Kadiyagahapatana ..	0 1 17
22 ..	Part of Gansabhawa path to Nakkala ..	0 2 30	50 ..	Lagginagalatalawa ..	0 1 21
			51 ..	Meda-aremulakalana ..	1 0 20
					379 0 31

and bounded as follows : on the north by the road from Pussellawa, the village limit of Helatuntala ; on the east by the village limit of Degalarambe, Penikoratenneyaya to be declared the property of the Crown under the Waste Lands Ordinances, the village limit of Degalarambe ; on the south by the village limit of Degalarambe, the village limit of Weragoda ; on the west by the village limits of Weragoda and Pahalatuntala.

NOTE.—The following lots lying within the above-mentioned boundaries are excluded from this order, and their aggregate acreage of 357 acres 2 roods and 37 perches is not included in the acreage of 379 acres and 31 perches given above :—

Preliminary plan No. 254.

Lot.	Name of Land.	Extent, A. R. P.	Lot.	Name of Land.	Extent, A. R. P.
A 1 ..	Damunulandeyaya, &c. ..	318 1 28	A 25 ..	Pahalagedara-alutwatta ..	0 1 30
A 1A ..	Dambagahalandehena ..	6 0 4	A 26 ..	Helawatta ..	0 2 18
A 1B ..	Udalandehena ..	6 0 6	A 27 ..	Helawatta, Siyambalagahawatta ..	1 2 11
A 1C ..	Weliyanamandiyawatta ..	0 1 9	A 29 ..	Alutkehelwatta ..	1 0 21
A 1D ..	Bogawatta ..	0 0 14	A 30 ..	Siyambalagahawatta ..	3 2 36
9 ..	Amunulandehena ..	5 0 13	A 31 ..	Ambagahawatta ..	0 0 28
A 19 ..	Medahenwatta ..	1 1 22	A 32 ..	Ehelagahawatta ..	1 1 32
A 20 ..	Medahenwattearawa ..	0 1 5	A 33 ..	Alutbogahawatta ..	3 3 18
A 21A ..	Lind gawawatta ..	0 0 3	A 40 ..	Malabotulandewatta <i>alias</i> Nagolledowewatta ..	1 1 21
A 21B ..	Lind gawa-araweiswetiya ..	0 0 2	A 41 ..	Wattehena ..	4 2 2
A 23 ..	Lindagawa-arawa <i>alias</i> Peragaharawa ..	0 2 7			
A 24 ..	Emallallangodawatta ..	0 2 27			357 2 37

[For Diagram see page 476.]

Uva S. O. No. 2,039.

Order under Section 4, Sub-section (1), of "The Waste Lands Ordinances of 1897, 1899, 1900, and 1903," admitting Land to be Private Property.

In the matter of the land commonly called or known as Udalandehena, situate in the village of Kotaneluwa, in the Kandukara korale of the Buttala division, in the Province of Uva, and of "The Waste Lands Ordinances of 1897, 1899, 1900, and 1903."

WHEREAS in pursuance of section 1 of the said Ordinances it was duly notified on October 4, 1912, that if no claim to the land commonly called or known as Udalandehena, situate in the village of Kotaneluwa, in the Kandukara korale of the Buttala division, in the Province of Uva, containing in extent 6 acres and 6 perches and shown as lot 1B in preliminary plan 254 and in the annexed diagram, was made to John Murray Davies, Special Officer appointed under section 28 of the said Ordinances, within the period of three months from the date specified in such notice, such land would be declared the property of the Crown, and dealt with on account of the Crown (*vide* Notice No. 4,560) :

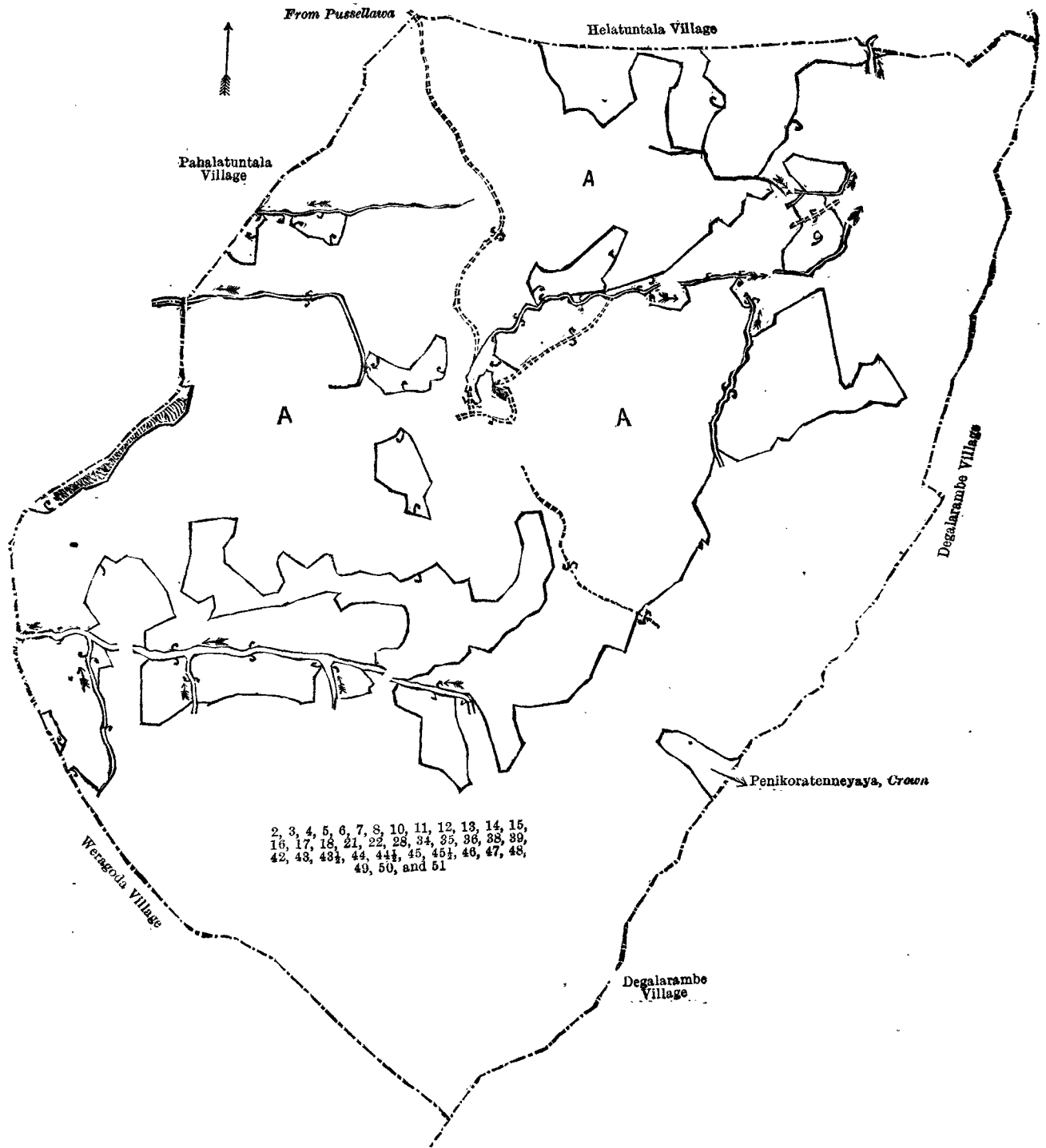
And whereas Alutgedara Tissahamy Gamarala made claim thereto, and I, John Murray Davies, Special Officer appointed under section 28 of the said Ordinances, made due inquiry into such claim, I, with the consent of His Excellency the Governor, do hereby admit the claim of the said claimant to the said land, as more fully described herein below, under section 4, sub-section (1), of the said Ordinances.

Description of the Land referred to.

The following lot situated in the village of Kotaneluwa, in the Kandukara korale of the Buttala division, in the Province of Uva, as described in the annexed diagram :—

Preliminary plan 254.

Lot.	Name of Land.	Extent, A. R. P.
1B ..	Udalandehena ..	6 0 6



Surveyor-General's Office,
Colombo, November 24, 1915.

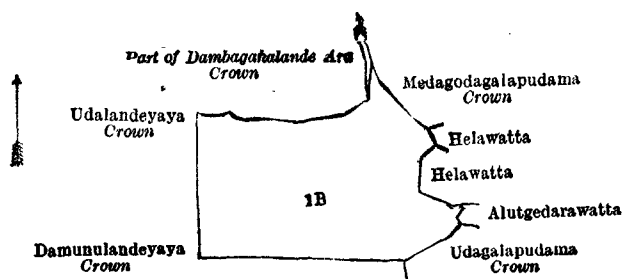
Scale of 16 Chains to an Inch.

G. K. THORNHILL,
for Acting Surveyor-General.

February 18, 1916.

J. M. DAVIES,
Special Officer.

and bounded as follows : on the north by Udalandeyaya to be declared the property of the Crown under the Waste Lands Ordinances, a part of Dambagahalande-ara to be declared the property of the Crown under the Waste Lands Ordinances, Medagodagalapudama to be declared the property of the Crown under the Waste Lands Ordinances ; on the east by Helawatta claimed by Alutgedara Tissahamy, Helawatta claimed by Alutgedara Tissahamy Gamarala and others, Alutgedarawatta claimed by Alutgedara Tissahamy ; on the south by Udagalapudama to be declared the property of the Crown under the Waste Lands Ordinances, Damunulandeyaya to be declared the property of the Crown under the Waste Lands Ordinances ; on the west by Damunulandeyaya to be declared the property of the Crown under the Waste Lands Ordinances, Udalandeyaya to be declared the property of the Crown under the Waste Lands Ordinances.



Surveyor-General's Office,
Colombo, November 24, 1915.

Scale of 8 Chains to an Inch.

G. K. THORNHILL,
for Acting Surveyor-General.

February 18, 1916.

J. M. DAVIES,
Special Officer.

Uva S. O. No. 2,040.

Order under Section 4, Sub-section (1), of "The Waste Lands Ordinances of 1897, 1899, 1900, and 1903," admitting Land to be Private Property.

In the matter of the land commonly called or known as Dambagahalandehena, situate in the village of Kotaneluwa, in the Kandukara korale of the Buttala division, in the Province of Uva, and of "The Waste Lands Ordinances of 1897, 1899, 1900, and 1903."

WHEREAS in pursuance of section 1 of the said Ordinances it was duly notified on October 4, 1912, that if no claim to the land commonly called or known as Dambagahalandehena, situate in the village of Kotaneluwa, in the Kandukara korale of the Buttala division, in the Province of Uva, containing in extent 6 acres and 4 perches, and shown as lot 1A in preliminary plan 254 and in the annexed diagram, was made to John Murray Davies, Special Officer appointed under section 28 of the said Ordinances, within the period of three months from the date specified in such notice, such land would be declared the property of the Crown, and dealt with on account of the Crown (*vide* Notice No. 4,560):

And whereas Alutgedera Tissohamy Gamarala made claim thereto, and I, John Murray Davies, Special Officer appointed under section 28 of the said Ordinances, made due inquiry into such claim, and whereas the said claimant and I came to an agreement in writing dated March 18, 1913, whereby it was agreed that Alutgedera Ahangamarala should be declared the owner of the said land, I, with the consent of His Excellency the Governor, do hereby admit the claim of the said Alutgedera Ahangamarala to the said land, as more fully described herein below, under section 4, sub-section (1), of the said Ordinances.

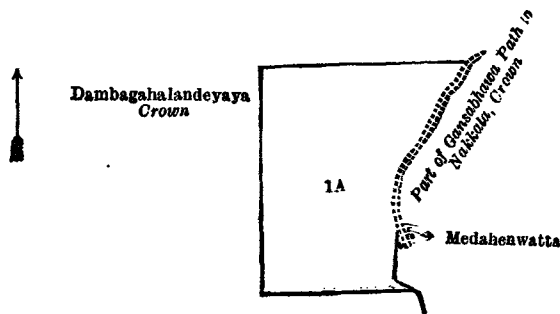
Description of the Land referred to.

The following lot situated in the village of Kotaneluwa, in the Kandukara korale of the Buttala division, in the Province of Uva, as described in the annexed diagram:—

Preliminary plan 254.

Lot.	Name of Land.	Extent, A. R. P.
1A	Dambagahalandehena	6 0 4

and bounded as follows: on the north by Dambagahalandeyaya to be declared the property of the Crown under the Waste Lands Ordinances; on the east by a part of the Gansabhawa path to Nakkala to be declared the property of the Crown under the Waste Lands Ordinances, Medaheawatta claimed by Alutgedera Appuhamy and others; on the south and west by Dambagahalandeyaya to be declared the property of the Crown under the Waste Lands Ordinances.



Surveyor-General's Office,
Colombo, November 24, 1915.

Scale of 8 Chains to an Inch.

G. K. THORNHILL,
for Acting Surveyor-General.

February 18, 1916.

J. M. DAVIES,
Special Officer.

Uva S. O. No. 2,041.

Order under Section 4, Sub-section (1), of "The Waste Lands Ordinances of 1897, 1899, 1900, and 1903," declaring Lands to be Crown Property.

In the matter of the lands commonly called or known as Damunulandeyaya, &c., Amunulandehena, &c., situate in the village of Kotaneluwa, in the Kandukara korale of the Buttala division, in the Province of Uva, containing in extent 330 acres 1 rood and 31 perches, and shown as lots 1, 9, 37, and 41 in preliminary plan 254 and in the annexed diagrams, was made to John Murray Davies, Special Officer appointed under section 28 of the said Ordinances, within the period of three months from the date specified in such notice, such lands would be declared the property of the Crown, and dealt with on account of the Crown (*vide* Notice No. 4,560):

WHEREAS in pursuance of section 1 of the said Ordinances it was duly notified on October 4, 1912, that if no claim to the lands commonly called or known as Damunulandeyaya, &c., Amunulandehena, &c., situate in the village of Kotaneluwa, in the Kandukara korale of the Buttala division, in the Province of Uva, containing in extent 330 acres 1 rood and 31 perches, and shown as lots 1, 9, 37, and 41 in preliminary plan 254 and in the annexed diagrams, was made to John Murray Davies, Special Officer appointed under section 28 of the said Ordinances, within the period of three months from the date specified in such notice, such lands would be declared the property of the Crown, and dealt with on account of the Crown (*vide* Notice No. 4,560):

And whereas Alutgedara Tissahamy Gamarala made claim thereto, and whereas the said claimant came to an agreement in writing dated March 18, 1913, whereby in consideration of (a) himself and Alutgedara Ahangamarala being each declared the owner of 6 acres more or less of lot 1 of the notice and of the block survey preliminary plan 254, now shown as lots 1B and 1A respectively on the same block survey preliminary plan; (b) himself being declared the purchaser of 2 acres more or less, and the said Alutgedara Ahangamarala the purchaser of 10 acres more or less respectively of lot 1 of the same notice and block survey preliminary plan, upon payment on or before June 18, 1913, of Rs. 15 and Rs. 75, respectively, he withdrew his claim to the remainder of the said lot 1 and to the said lots 9, 37, 41 of this order; and whereas it was further agreed by the same agreement that in default of either of the said two payments of Rs. 15 and Rs. 75 by the due date, the portion of land in respect of which the amount due, is not paid should be declared to be the property of the Crown; and whereas neither of the said two payments were made by the due date, I, John Murray Davies, Special Officer appointed under section 28 of the said Ordinances, under and by virtue of the powers vested in me in that behalf by section 4 of the said Ordinances, do hereby on February 18, 1916, order and declare, under section 4, sub-section (1), of the said Ordinances, that the said lands, as more fully described herein below, are the property of the Crown.

Description of the Land referred to.

The following lots situated in the village of Kotaneluwa, in the Kandukara korale of the Buttala division, in the Province of Uva, as described in the annexed diagrams:—

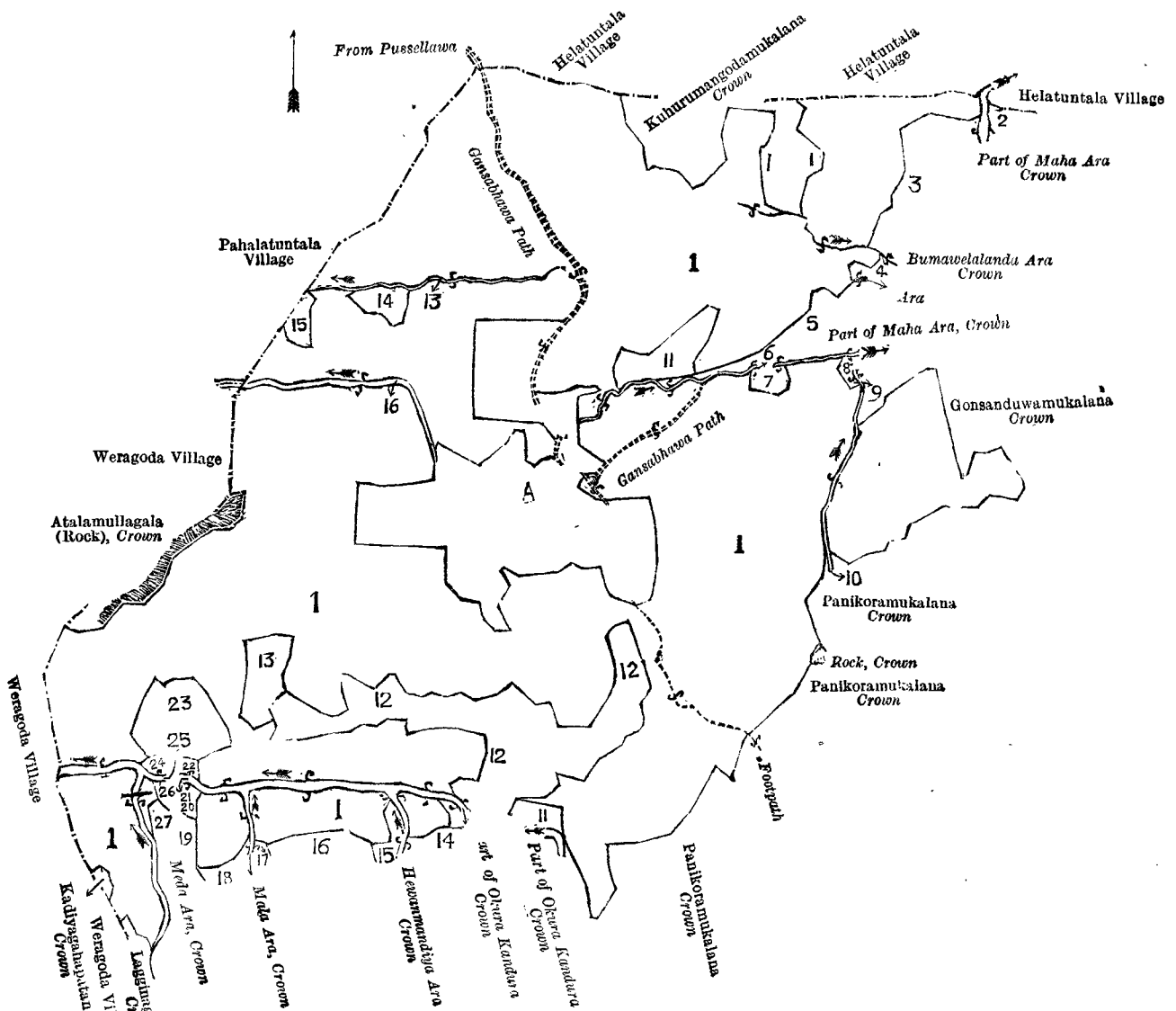
I.—Preliminary plan 254.

Lot.	Name of Land.	Extent, A. R. P.
1	Damunulandeyaya, &c.	318 1 28

and bounded as follows: on the north by the Gansabhawa path from Pussellawa, the village limit of Helatuntala, Kuhurumangodamukalana to be declared the property of the Crown under the Waste Lands Ordinances, Kappara walligalapudama to be declared the property of the Crown under the Waste Lands Ordinances, the village limit of Helatuntala, a part of Maha-ara to be declared the property of the Crown under the Waste Lands Ordinances, the village limit of Helatuntala; on the east by Pairingenagalapudama to be declared the property of the Crown under the Waste Lands Ordinances, a part of Maha-ara to be declared the property of the Crown under the Waste Lands Ordinances, Pairingenagalapudama to be declared the property of the Crown under the Waste Lands Ordinances, Bumawellandeara to be declared the property of the Crown under the Waste Lands Ordinances, Nugampudama *alias* Niyandagalapudama to be declared the property of the Crown under the Waste Lands Ordinances, an ara, Nugampudama *alias* Niyandagalapudama to be declared the property of the Crown under the Waste Lands Ordinances, a part of Maha-ara to be declared the property of the Crown under the Waste Lands Ordinances, Nugampudama *alias* Niyandagalapudama to be declared the property of the Crown under the Waste Lands Ordinances, a part of Maha-ara to be declared the property of the Crown under the Waste Lands Ordinances, Kurundu-ara to be declared the property of the Crown under the Waste Lands Ordinances, Gonsanduwanukalana to be declared the property of the Crown under the Waste Lands Ordinances, Kurundu-ara to be declared the property of the Crown under the Waste Lands Ordinances, Panikoramukalana to be declared the property of the Crown under the Waste Lands Ordinances, a rock to be declared the property of the Crown under the Waste Lands Ordinances, Panikoramukalana to be declared the property of the Crown under the Waste Lands Ordinances, the footpath to Weragoda to be declared the property of the Crown under the Waste Lands Ordinances, Panikoramukalana to be declared the property of the Crown under the Waste Lands Ordinances; on the south by Panikoramukalana to be declared the property of the Crown under the Waste Lands Ordinances, a part of Okurakandura to be declared the property of the Crown under the Waste Lands Ordinances, Malabotulandewatta *alias* Nagolledowewatta claimed by Alutgedara Ahangamarala and others, Miminnagalapudama to be declared the property of the Crown under the Waste Lands Ordinances, Dambagahalatawa to be declared the property of the Crown under the Waste Lands Ordinances, Miminnagalapudama to be declared the property of the Crown under the Waste Lands Ordinances, a part of Okurakandura to be declared the property of the Crown under the Waste Lands Ordinances, Hewanmandiyemukalana to be declared the property of the Crown under the Waste Lands Ordinances, Hewanmandiyemukalana to be declared the property of the Crown under the Waste Lands Ordinances, Laggenagalekalawa to be declared the property of the Crown under the Waste Lands Ordinances, Moramandiroda to be declared the property of the Crown under the Waste Lands Ordinances, Mala-ara to be declared the property of the Crown under the Waste Lands Ordinances, Moramandiroda to be declared the property of the Crown under the Waste Lands Ordinances, Laggenagalekalawa to be declared the property of the Crown under the Waste Lands Ordinances, Damunulanderoda to be declared the property of the Crown under the Waste Lands Ordinances, a part of Okurakandura to be declared the property of the Crown under the Waste Lands Ordinances, Damunulanderoda to be declared the property of the Crown under the Waste Lands Ordinances, Nellimandiyatalawa to be declared the property of the Crown under the Waste Lands Ordinances, Damunulanderoda to be declared the property of the Crown under the Waste Lands Ordinances, a part of Okurakandura to be declared the property of the Crown under the Waste Lands Ordinances, Laggenagalekalawa to be declared the property of the Crown under the Waste Lands Ordinances, Meda-ara to be declared the property of the Crown under the Waste Lands Ordinances, Laggenagalekalawa to be declared the property of the Crown under the Waste Lands Ordinances; on the west by the village limit of Weragoda, Kadiyagahapatana to be declared the property of the Crown under the Waste Lands Ordinances, the village limit of Weragoda, Atalamullagala (rock) to be declared the property of the Crown under the Waste Lands Ordinances, the village limit of Weragoda, a stream, the village limit of Pahalatuntala.

NOTE.—The following lots lying within the above-mentioned boundaries are excluded from this part of the order, and their aggregate acreage of 42 acres and 21 perches is not included in the acreage of 318 acres 1 rood and 28 perches given above:—

Preliminary plan 254.					
Lot.	Name of Land.	Extent, A. R. P.	Lot.	Name of Land.	Extent, A. R. P.
A 1A	Dambagahalandehena	6 0 4	A 27	Helawatta, Siyambalagahawatta	1 2 11
A 1B	Udalandehena	6 0 6	A 28	Udagalapudama	3 0 21
A 1C	Weliyanamandiyawatta	0 1 9	A 29	Alutkehelwatta	1 0 21
A 1D	Bogaswatta	0 0 14	A 30	Siyambalagahawatta	3 2 36
A 18	Medagodagalapudama	2 2 35	A 31	Ambagahawatta	0 0 28
A 19	Medahenwatta	1 1 22	A 32	Ehelagahawatta	1 1 32
A 20	Medahenwattearawa	0 1 5	A 33	Alutbogahawatta	3 3 18
A 21	Pallelandegammana	1 1 27	11	Dampahagalapudama	3 1 16
A 21A	Lindegawawatta	0 0 3	13	Part of Makullagas-ara (stream)	0 1 24
A 21B	Lindegawa-araweiswetiya	0 0 2	14	Dambagahalandepudama	1 0 26
A 23	Lindagawa-arawa <i>alias</i> Paragaha-arawa	0 2 7	15	Osulpudama	1 0 13
A 24	Emallellangodawatta	0 2 27	16	Part of Dambagahalande-ara (stream)	0 2 6
A 25	Pahalagedara-alutwatta	0 1 30			
A 26	Helawatta	0 2 18			42 0 21



- | | |
|--|---------------------------------|
| 1 Kapparawalligalapudama, Crown | 15 Hewanmandiyemukalana, Crown |
| 2 Pairingenagalapudama, Crown | 16 Laggenagalekalawa, Crown |
| 3 Pairingenagalapudama, Crown | 17 Moramandiroda, Crown |
| 4 Nugampudama alias Niyandagalapudama, Crown | 18 Moramandiroda, Crown |
| 5 Nugampudama alias Niyandagalapudama, Crown | 19 Laggenagalekalawa, Crown |
| 6 Part of Maha Ara, Crown | 20 Damunulanderoda, Crown |
| 7 Nugampudama alias Niyandagalapudama, Crown | 21 Part of Okura Kandura, Crown |
| 8 Nugampudama alias Niyandagalapudama, Crown | 22 Damunulanderoda, Crown |
| 9 Kurundu Ara, Crown | 23 Nelimandiyatalawa, Crown |
| 10 Kurundu Ara, Crown | 24 Damunulanderoda, Crown |
| 11 Milabotulandewatta alias Nagolledowewatta | 25 Part of Okura Kandura, Crown |
| 12 Mininnagalapudama, Crown | 26 Damunulanderoda, Crown |
| 13 Damunulanderoda, Crown | 27 Laggenagalekalawa, Crown |
| 14 Hewanmandiyemukalana | |

Surveyor-General's Office,
Colombo, November 23, 1915.

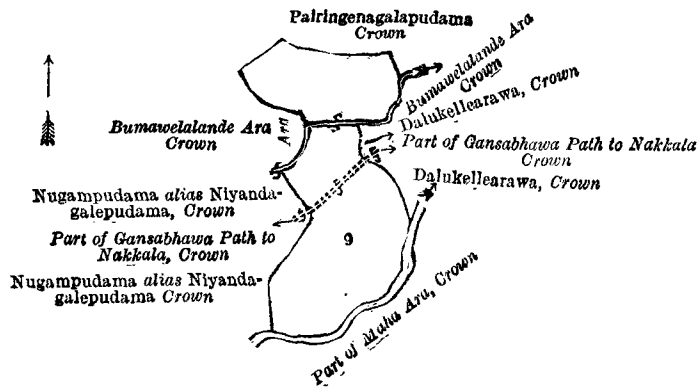
Scale of 16 Chains to an Inch.

G. K. THORNHILL,
for Acting Surveyor-General.

II.—Preliminary plan 254.

Lot.	Name of Land.	Extent, A. R. P.
9	Amunulandehena	5 0 13

and bounded as follows : on the north by Pairingenagalapudama to be declared the property of the Crown under the Waste Lands Ordinances ; on the east by Bumawelalande-ara to be declared the property of the Crown under the Waste Lands Ordinances, Dalukellearawa to be declared the property of the Crown under the Waste Lands Ordinances, a part of the Gonsabhawa path to Nakkala to be declared the property of the Crown under the Waste Lands Ordinances, Dalukellearawa to be declared the property of the Crown under the Waste Lands Ordinances, a part of Maha-ara to be declared the property of the Crown under the Waste Lands Ordinances ; on the south by a part of Maha-ara to be declared the property of the Crown under the Waste Lands Ordinances ; on the west by Nugampudama alias Niyandagalapudama to be declared the property of the Crown under the Waste Lands Ordinances, a part of the Gonsabhawa path to Nakkala to be declared the property of the Crown under the Waste Lands Ordinances, Nugampudama alias Niyandagalapudama to be declared the property of the Crown under the Waste Lands Ordinances, an ara, Bumawelalande-ara to be declared the property of the Crown under the Waste Lands Ordinances, Pairingenagalapudama to be declared the property of the Crown under the Waste Lands Ordinances.



Surveyor-General's Office,
Colombo, November 24, 1915.

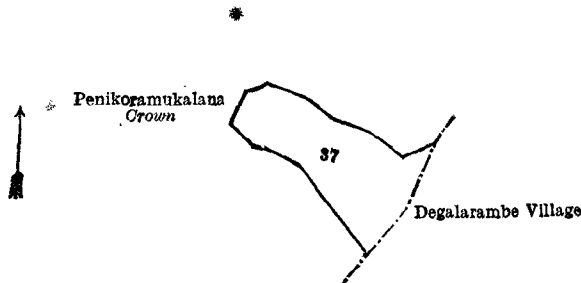
Scale of 8 Chains to an Inch.

G. K. THORNHILL,
for Acting Surveyor-General.

III.—Preliminary plan 254.

Lot.	Name of Land.	Extent, A. R. P.
37	Penikoratenneyaya	2 1 28

and bounded as follows : on the north by Penikoramukalana to be declared the property of the Crown under the Waste Lands Ordinances ; on the east by the village limit of Degalaramba ; on the south and west by Penikoramukalana to be declared the property of the Crown under the Waste Lands Ordinances.



Surveyor-General's Office,
Colombo, November 24, 1915.

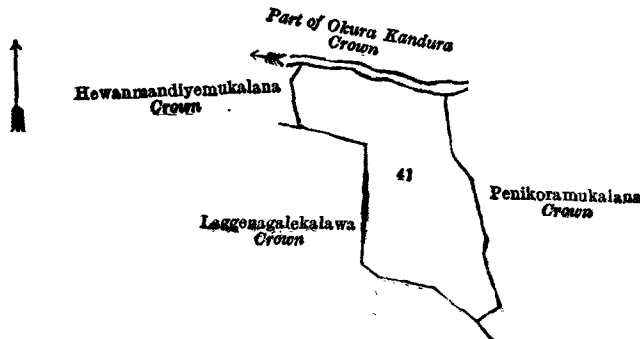
Scale of 8 Chains to an Inch.

G. K. THORNHILL,
for Acting Surveyor-General.

IV.—Preliminary plan 254.

Lot.	Name of Land.	Extent, A. R. P.
41	Wattehena	4 2 2

and bounded as follows : on the north by a part of Okurakandura to be declared the property of the Crown under the Waste Lands Ordinances ; on the east by Penikoramukalana to be declared the property of the Crown under the Waste Lands Ordinances ; on the south by Penikoramukalana to be declared the property of the Crown under the Waste Lands Ordinances, Laggenagalekalawa to be declared the property of the Crown under the Waste Lands Ordinances ; on the west by Laggenagalekalawa to be declared the property of the Crown under the Waste Lands Ordinances, Hewanmandiyemukalana to be declared the property of the Crown under the Waste Lands Ordinances.



Surveyor-General's Office,
Colombo, November 24, 1915.

Scale of 8 Chains to an Inch.

G. K. THORNHILL,
for Acting Surveyor-General.

February 18, 1916.

J. M. DAVIES,
Special Officer.

Uva S. O. No. 2,042.

**Order under Section 4, Sub-section (1), of "The Waste Lands Ordinances of 1897, 1899, 1900, and 1903,"
declaring Lands to be Crown Property.**

In the matter of the lands commonly called or known as Chena, Galpollenarangahagawahena, &c., situate in the village of Kinnarabowa, in the Medagam pattu korale of the Wellassa division, in the Province of Uva, and of "The Waste Lands Ordinances of 1897, 1899, 1900, and 1903."

WHEREAS in pursuance of section 1 of the said Ordinances it was duly notified on December 20, 1907, that if no claim to the lands commonly called or known as Chena, Galpollenarangahagawahena, &c., situate in the village of Kinnarabowa, in the Medagam pattu korale of the Wellassa division, in the Province of Uva, containing in extent 496 acres 3 roods and 21 perches, and shown as lots 4, 4AM, 4AN, 4AN1, 4AN2, 4BG, and 4BH in preliminary plan 165 and in the annexed diagram, was made to John George Fraser, Special Officer appointed under section 28 of the said Ordinances, within the period of three months from the date specified in such notice, such lands would be declared the property of the Crown, and dealt with on account of the Crown (*vide* Notice No. 2,916) :

And whereas (1) Bokulkumburegedara Tisahamy, (2) Bokulkumbure Pallewattedegedara Heen Appu made claim thereto, and (3) Bokulkumbure Pallewattedegedara Ganeti Vedarala, (4) ditto Appuhamy made claim to the above-mentioned lots 4, 4AM, 4BG, 4BH, and (5) Illukkumbure Ulugedara Siyatu, (6) Bokulkumbure Helagedara Hudu Bandi, (7) Monarawanegedara Banda, (8) Kinnarabowa Jayawardana Mudiyansele Ganeti, (9) ditto Tisahamy, (10) Aragangoda Epitawatte Banda, (11) Dehigahawattedegedara Hudu Bandie, (12) Bokulkumburegedara Badapissa, (13) Anawalangu Mudiyansele Delisena, (14) Gamagedara Maddumarala, (15) Buddharekkita Unnanse, on behalf of the Kinnarabowa pansala, (16) Mulata-arawegedara Hudu Kuma, (17) Mulata-arawe Helagedara Ratnayaka, (18) Ritigahawattedegedara Ratnayaka, (19) Talagahawattedegedara Kuma, (20) Herat Mudiyansele Appuhamy (minor), (21) Mulata-arawe Pahalagedara Tisahamy, (22) ditto Siyatu, (23) Kumarage Don Nipo Appuhamy, (24) Henapolawatte Banda, (25) ditto Siyatu, (26) Henapolawattedegedara Tisahamy, (27) Kinnarabowe Rajakarana Anawalangu Mudiyansele Jayawardana Sudu Bandar, Registrar, (28) Kinnarabowe Rajakarana Anawalangu Mudiyansele Sudu Banda, ex-Korala, (29) Pannikkawatte Appuhamy, (30) ditto Helagedara Tisahamy, (31) Rataperagahawatte Tisahamy made claim to the above-mentioned lots 4, 4BG, 4BH ; and whereas the said 1st claimant by an agreement dated November 5, 1908, in consideration of being declared the purchaser of half an acre more or less of lot 4 of the block survey preliminary plan 165, now shown as lot 4AP on the same block survey preliminary plan, for a sum of Rs. 5 ; the said 2nd claimant by an agreement dated September 9, 1908, in consideration of being declared the purchaser of 1 acre more or less of lot 4 of the same block survey preliminary plan, now shown as lots 4AL and 4BF on the same block survey preliminary plan, for a sum of Rs. 10, withdrew their claims to the said lots 4, 4AM, 4AN, 4AN1, 4AN2, 4BG, 4BH ; and whereas the said 3rd and 4th claimants by two agreements dated September 9, 1908, in consideration of their being declared the purchasers of 3 acres more or less and 1 acre more or less respectively of lot 4 of the block survey preliminary plan 165 upon payment on or before December 9, 1908, Rs. 30 and Rs. 10, respectively, they withdrew their claims to the remainder of the said lots 4, 4AM, 4BG, 4BH ; and whereas it was further agreed by the said two agreements that in default of such payments the claims of the said 3rd and 4th claimants to the said 3 acres more or less and 1 acre more or less, in respect of which the said payments were to be made, should be considered to have been withdrawn, and the said two portions of land should also be declared the property of the Crown ; and whereas the said 3rd and 4th claimants failed to make the said two payments ; and whereas the said 5th claimant by an agreement dated September 9, 1908, in consideration of being declared the purchaser of 3 acres more or less of lot 4 of the block survey preliminary plan 165, now shown as lot 4BC on the same block survey preliminary plan, for a sum of Rs. 30 ; the said 7th claimant by an agreement dated September 9, 1908, in consideration of his son Moderawanegedara Siyatu being declared the purchaser of 1 acre more or less of lot 4 of the block survey preliminary plan 165, now shown as lot 4BB on the same block survey preliminary plan, for a sum of Rs. 10 ; the said 8th and 9th claimants by an agreement dated September 9/10, 1908, in consideration of being declared the purchasers of 5 acres more or less of lot 4 of the block survey preliminary plan 165, now shown as lot 4AY on the same block survey preliminary plan, for a sum of Rs. 50 ; the said 15th claimant having died during the pendency of the inquiry, Tisawalangu Mudiyansele Heen Appu, Arachehi, the trustee of the Kinnarabowa pansala, on behalf of which the claim of the said 15th claimant was made, by an agreement dated September 3, 1909, in consideration of being declared as trustee and on behalf of the said pansala the purchaser of 6 acres more or less, consisting of lot 17A and part of lot 4 of the block survey preliminary plan 165, now shown as lots 17A and 4AH, 4AH $\frac{1}{2}$ on the same block survey preliminary plan, for a sum of Rs. 30 ; the said 17th claimant by an agreement dated September 9, 1908, in consideration of being declared the purchaser of 1 acre more or less of lot 4 of the block survey preliminary plan 165, now shown as lot 4AQ on the same block survey preliminary plan, for a sum of Rs. 10 ; the said 22nd claimant by an agreement dated November 5, 1908, in consideration of being declared the purchaser of 2 acres more or less of lot 4 of the block survey preliminary plan 165, now shown as lots 4F, 4AR, 4AS, for a sum of Rs. 20 ; the said 23rd claimant by an agreement dated September 9, 1908, in consideration of being declared the purchaser of half an acre more or less of lot 4 of the block survey preliminary plan 165, now shown as lots 4AO and 4BI on the same block survey preliminary plan, for a sum of Rs. 5 ; the said 27th claimant by an agreement dated September 9, 1908, in consideration of being declared the owner of 97 acres and 27 perches more or less of lots 4 and 52, 2 acres more or less of lot 4, and 3 roods and 13 perches more or less of lot 23 of the block survey preliminary plan 165, now shown as lots 4W, 4W $\frac{1}{2}$, 4W $\frac{1}{4}$, 4W $\frac{1}{8}$, 4AF, 4AX, 23, and 52 on the same block survey preliminary plan ; the said 28th claimant by an agreement dated September 9, 1908, in consideration of being declared the owner of 25 acres more or less of lot 4 of the block survey preliminary plan 165, now shown as lot 4AW on the same block survey preliminary plan ; the said 30th claimant by an agreement dated September 9, 1908, in consideration of being declared the purchaser of 3 acres more or less of lot 4 of the block survey preliminary plan 165, now shown as lots 4J, 4K, 4AT on the same block survey preliminary plan, for a sum of Rs. 30, withdrew their claims to the above-mentioned lots 4, 4BG, 4BH ; and whereas the said 12th, 13th, 14th, and 31st claimants by four agreements dated November 5, September 9, November 5, and September 9, 1908, respectively, in consideration of the said 12th and 14th claimants being declared the purchasers of 1 acre more or less and half an acre more or less, respectively, of lot 4 of the block survey preliminary plan 165 for Rs. 10 and Rs. 5, respectively, to be paid on or before December 31, 1908, and each of the said 13th and 31st claimants being declared the purchaser of 1 acre more or less of lot 4 of the block survey preliminary plan 165 for a sum of Rs. 10 to be paid on or before December 9, 1908, withdrew their claims to the remainder of the above-mentioned lots 4, 4BG, 4BH ; and whereas it was further agreed by the said four agreements that, in default of the said payments by the said claimants by the said dates, their claims to the said portions of lot 4, in respect of which the said payments were to be made, should be considered to have been withdrawn, and the said portions of lot 4 should be declared to be the property of the Crown, and the said claimants have failed to make the said payments by the due dates ; and whereas the said 6th, 10th, 11th, 16th, 18th, 19th, 21st, 24th, 25th, 26th, 29th claimants, and Kehelwattedegedara Hantana Mudiyansele Tisahamy duly appointed representative of the said minor, the 20th claimant, on behalf of the said minor, withdrew their claims to the above-mentioned lots 4, 4BG, 4BH, I, John Murray Davies, Special Officer appointed under section 28 of the said Ordinances, under and by virtue of the powers vested in me in that behalf by section 4 of the said Ordinances, do hereby on February 28, 1916, order and declare under section 4, sub-section (1), of the said Ordinances, that the said lands, as more fully described herein below, are the property of the Crown.

Description of the Lands referred to.

The following lots situated in the village of Kinnarabowa, in the Medagam pattu korale of the Wellassa division, in the Province of Uva, as described in the annexed diagram:—

Preliminary plan 165.

Lot.	Name.	Extent, A.	R.	P.	Lot.	Name of Land.	Extent, A.	R.	P.
4	Chena	495	3	11	4BG	Galpottenarangahagawahena	0	1	25
4AM	Galpollenarangahagawahena	0	0	34	4BH	Baduhena and Galpottenarangahagawahena (reservation for road)	0	0	31
4AN	Baduhena and Galpottenarangahagawahena	0	0	15					
4AN1	Baduhena	0	0	4			496	3	21
4AN2	Galpottenarangahagawahena	0	0	21					

and bounded as follows: on the north by Dikhenā to be declared the property of the Crown under the Waste Lands Ordinances, Bellan-oya. Kudumirahena to be declared the property of the Crown under the Waste Lands Ordinances. Helakeenagodatalawa to be declared the property of the Crown under the Waste Lands Ordinances, Kolongaspitiyetalawa to be declared the property of the Crown under the Waste Lands Ordinances, Keenagodapātana to be declared the property of the Crown under the Waste Lands Ordinances, Etakehelarawehenyaya to be declared the property of the Crown under the Waste Lands Ordinances, Bubulebeddemukalana to be declared the property of the Crown under the Waste Lands Ordinances, Bubulekandura, Gala-arawa sold by the Crown, Hela-arawa claimed by Rataperawatta Tissahamy and others, Mulata-arawewatta claimed by Mulata-arawegedera Banda, Hunukotuwehena sold to Mulata-arawehelagedera Ratnayaka under the Waste Lands Ordinances, Kammalewatta sold to Mulata-arawe Pahalagedera Siyatu under the Waste Lands Ordinances, a footpath, Kammalewatta sold to Mulata-arawe Pahalagedera Siyatu under the Waste Lands Ordinances, a footpath, Arawegederawatta claimed by Arawegedera Delisana and others, Helagederawatta sold by the Crown (T. P. 272,118), Yahalewatta claimed by Talagahawatte Lokurāla, Bubulewatta claimed by Rataperagahawatte Tissahamy, Kiulewatta claimed by Alutwattgedera Banda, Pusheraligahawatta sold by the Crown (T. P. 267,110), Pusheraligahawatta sold by the Crown (T. P. 274,591), Arangodakandura, Bubulekandura, Pallewattarawa claimed by Panadure Mudiyansele Ukru Banda, Babayagehena sold to Bokulkumburegedera Tissahamy under the Waste Lands Ordinances, Baduhena sold to Kumarage Don Nipo Sinno Appuhamy under the Waste Lands Ordinances, Talagahawatta claimed by Talagahawatte Banda, Pallewatta claimed by Pallewattage Ganeti and others, Pallewatta claimed by Herat Mudiyansele Bannayaka and others, Welaheraligahagawahena sold to Bokulkumburewattgedera Heen Appu under the Waste Lands Ordinances, an ela, reservation for stream belonging to the Crown, T. P. 194,885, T. P. 156,835; on the east by the village limit of Alanmulla, Alanduwelangawahena sold by the Crown (T. P. 307,215), Kahatagahawattehena sold to Kinnarabowe Jayawardena Mudiyansele Ganeti and another under the Waste Lands Ordinances, Delgahawattehena sold to Moderawanegedera Siyatu under the Waste Lands Ordinances, Kamalwattahena sold to Ilukkumbure Ulugedera Siyatu under the Waste Lands Ordinances, Ketakelagahamulahena sold by the Crown (T. P. 276,171), an ela, Badullagolle-oya, the village limit of Alanmulla (Badullagolle-oya), the village limit of Bakinigahawela (Medakandura or Patubelang-oya); on the south by the village limit of Kendawinna (an ela), the village limit of Kendawinna, an ela, Bogahawattehenyaya to be declared the property of Kinnarabowa Rajakaruna Anawalangu Mudiyansele Jayawardena Sudu Banda, Registrar, under the Waste Lands Ordinances, Unapanduragawahenyaya to be declared the property of Kinnarabowa Rajakaruna Anawalangu Mudiyansele Sudu Banda, ex-Korala, under the Waste Lands Ordinances, a footpath, Unapandurahena and Elhenpitiyawatta to be declared the property of the Crown under the Waste Lands Ordinances, Elhenpitiya-arawa claimed by K. J. S. Banda, a road, Elhenpitiya-arawa declared to be the property of the Crown under the Waste Lands Ordinances, T. P. 167,027, Elhenpitiya-arawa declared to be the property of the Crown under the Waste Lands Ordinances, Koswilagangoda-arawa claimed by Bokulkumbure Pahalagedera Badapissa and others, Elhenpitiyewatta and Polwatta claimed by Elhenpitiyegedera Huda and others, Kowilagangoda-arawa claimed by Bokulkumbure Pahalagedera Badapissa and others, Yangalekandura, Welwetiya, Malegammanamukalanyaya to be declared the property of the Crown under the Waste Lands Ordinances, Lunuatuwekandura, Bellan-oya, Bubulehenwatta to be declared the property of the Crown under the Waste Lands Ordinances, Bellan-oya, Polkotuwelanda to be declared the property of the Crown under the Waste Lands Ordinances, Galkolepatanaroda and Bingetalaweroda to be declared the property of the Crown under the Waste Lands Ordinances; on the west by Galkolepatana, Kudugaletalawapatana, &c., to be declared the property of the Crown under the Waste Lands Ordinances.

NOTE.—The following lots lying within the above boundaries are excluded from this order, and their aggregate acreage of 20 acres 1 rood and 30 perches is not included in the acreage of 496 acres 3 roods and 21 perches given above:—

Preliminary plan 165.

Lot.	Name of Land.	Extent, A.	R.	P.	Lot.	Name of Land.	Extent, A.	R.	P.
4J	Dinguruarawa	0	0	33	34	Pinarawa	0	2	12
4K	Labuheraligahawatta	2	0	4	49	Asweddumearawa	1	3	38
4AT	Labuheraligahawattehena	1	1	22	56	Kotalindepitiya	0	1	5
44	T. P. 240,790	0	1	10	57	Do.	0	0	35
45	Bogaha-arawa	3	0	24	39	Ritigahawattahena	0	1	9
46	Labuheraligahawatta	2	2	29					
33	Keenalandemukalana	7	1	9			20	1	30

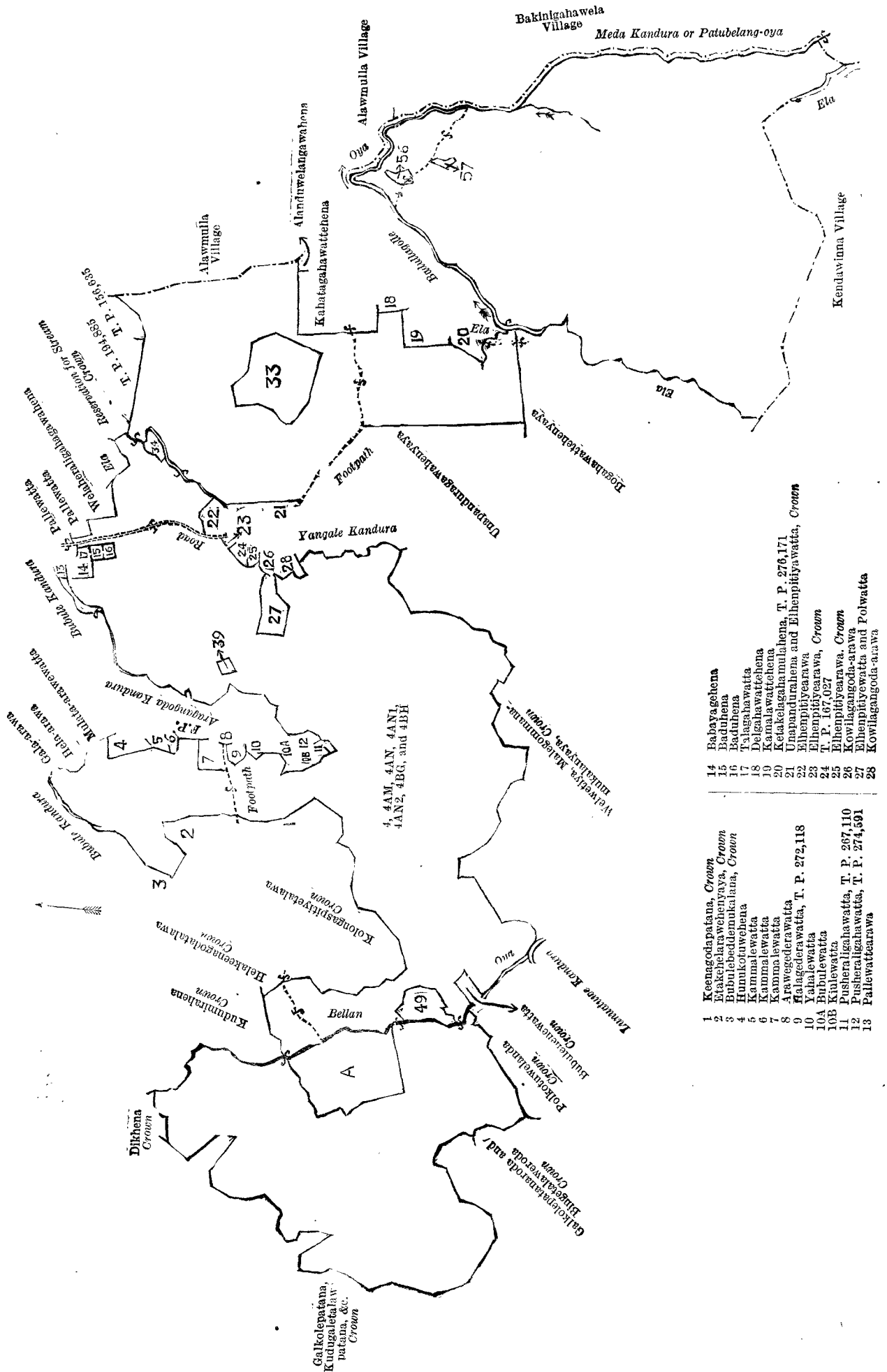
[For diagram see page 483.]

Uva S. O. No. 2,043.

Order under Section 4, Sub-section (1), of "The Waste Lands Ordinances of 1897, 1899, 1900, and 1903."

In the matter of the land commonly called or known as Waralahena, situate in the village of Tallanda, in the Kandukara korale of the Buttala division, in the Province of Uva, and of "The Waste Lands Ordinances of 1897, 1899, 1900, and 1903."

WHEREAS in pursuance of section 1 of the said Ordinances it was duly declared and notified on November 15, 1912, that if no claim to the land commonly called or known as Waralahena, situate in the village of Tallanda, in the Kandukara korale of the Buttala division, in the Province of Uva, containing in extent 5 acres and 1 perch, and shown as lot 12B in preliminary plan 199 and in the annexed diagram, was made to John Murray Davies, Special Officer appointed under section 28 of the said Ordinances, within the period of three months from the date specified in the said notice, such land would be declared the property of the Crown, and dealt with on account of the Crown (*vide* Notice No. 4,629):



Surveyor-General's Office,
Colombo, March 16, 1915.

Scale of 16 Chains to an Inch.

G. K. THORNHILL,
for Surveyor-General.

February 28, 1916.

J. M. DAVIES,
Special Officer.

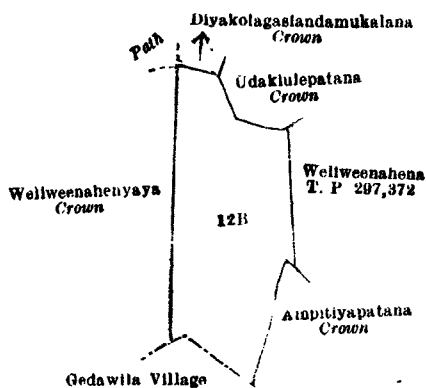
And whereas Pahalagedara Ratnayaka Mudiyansele Kiri Banda made claim thereto, and I, John Murray Davies, Special Officer appointed under section 28 of the said Ordinances, made due inquiry into such claim; and whereas the said claimant and I, with the consent of His Excellency the Governor, came to an agreement in writing dated March 17, 1913, concerning the said land, under section 4, sub-section (1), of the said Ordinances, whereby it was agreed that the said claimant should be declared the purchaser of the said land upon payment on or before June 17, 1913, to the Government Agent at Badulla, or to the Settlement Officer, of a sum of Rupees Thirty Seven and Cents Fifty only (Rs. 37.50), as the purchase amount of the said land; and whereas the said amount has been duly paid by the said claimant, he is hereby, in pursuance of the agreement aforementioned, declared to be the purchaser of the said land, as more fully described herein below.

Description of the Land referred to.

The following lot situated in the village of Tallanda, in the Kandukara korale of the Buttala division, in the Province of Uva, as described in the annexed diagram:—

Lot.	Name of Land.	Preliminary plan 199.	Extent, A. R. P.
12B	Waralahena		5 0 1

and bounded as follows: on the north by Diyakolagaslandamukalana to be declared the property of the Crown under the Waste Lands Ordinances, Udakiulepatana to be declared the property of the Crown under the Waste Lands Ordinances; on the east by Weliveenahena sold by the Crown (T. P. 297,372), Ampitiyapatana to be declared the property of the Crown under the Waste Lands Ordinances; on the south by the village limit of Gedawila; on the west by Weliveenahenyaya to be declared the property of the Crown under the Waste Lands Ordinances.



Surveyor-General's Office,
Colombo, December 20, 1915.

Scale of 8 Chains to an Inch.

G. K. THORNHILL,
for Surveyor-General.

February 24, 1916.

J. M. DAVIES,
Special Officer.

Order under Section 4, Sub-section (1), of "The Waste Lands Ordinances of 1897, 1899, 1900, and 1903," declaring Lands to be Crown Property.

In the matter of the lands commonly called or known as Eramudugahawattehena and Kongahawattehena (reservations for road), situate in the village of Adippola, in Anaivilundan Pattu North of Pitigal Korale North of the Chilaw District, in the North-Western Province, and of "The Waste Lands Ordinances of 1897, 1899, 1900, and 1903."

WHEREAS in pursuance of section 1 of the said Ordinances it was duly notified on October 15, 1915, that if no claim to the lands commonly called or known as Eramudugahawattehena and Kongahawattehena (reservations for road), situate in the village of Adippola, in Anaivilundan Pattu North of Pitigal Korale North of the Chilaw District, in the North-Western Province, containing in extent 13 perches, and shown as lots P 55 and T 55 in preliminary plan 4,130, as described in the annexed diagram, was made to the Assistant Government Agent of the Puttalam and Chilaw Districts, within the period of three months from the date specified in such notice, such lands would be deemed the property of the Crown, and dealt with on account of the Crown (*vide* Notice No. 5,650):

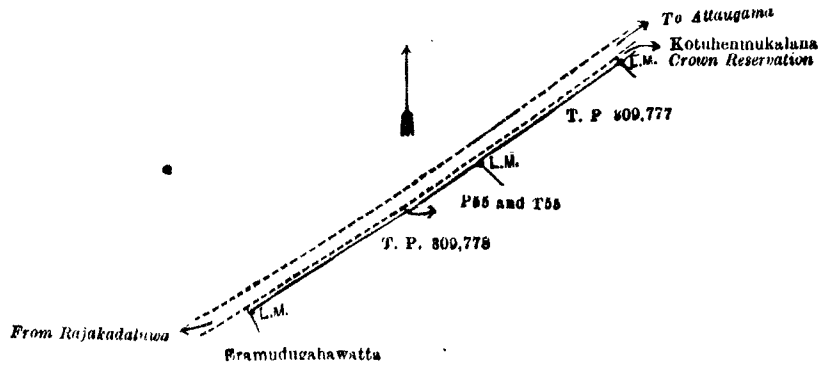
And whereas (1) Suriya Hitti Adikari Mudiyansele Punchirala of Adippola made claim to lot P 55, Eramudugahawattehena (reservation for road), and withdrew his claim thereto, and (2) Suriya Hitti Adikari Mudiyansele Bandirala of Adippola made claim to lot T 55, Kongahawattehena (reservation for road), and also withdrew his claim thereto, I, Charles Henry Collins, Assistant Government Agent of the Puttalam and Chilaw Districts, under and by virtue of the powers vested in me in that behalf by section 4 of the said Ordinances, do hereby on April 11, 1916, order and declare under section 4, sub-section (1), of the said Ordinances, that the said lands, as more fully described herein below, are the property of the Crown.

Description of the Lands referred to.

The following lots situated in the village of Adippola, in Anaivilundan Pattu North of Pitigal Korale North of the Chilaw District, in the North-Western Province, as described in the annexed diagram:—

Lot.	Name of Land.	Preliminary plan 4,130.	Extent, A. R. P.
P 55	Eramudugahawattehena (reservation for road)		0 0 7
T 55	Kongahawattehena (reservation for road)		0 0 6
			0 0 13

and bounded as follows: on the north by Kotuhenmukalana, Crown reservation; on the east by lands described in title plans 309,777 and 309,778; on the south by Eramudugahawatta claimed by S. A. M. Punchirala Appuhamy; and on the west by road from Rajakadaluwa to Attaugama.



Surveyor-General's Office,
Colombo, April 6, 1916.

Scale of 4 Chains to an Inch.

C. R. LUNDIE,
for Surveyor-General.

April 11, 1916.

C. H. COLLINS,
Assistant Government Agent,
Puttalam and Chilaw Districts.

**Order under Section 2 of "The Waste Lands Ordinances of 1897, 1899, 1900, and 1903,"
declaring Lands to be Crown Property.**

In the matter of the lands commonly called and known as Kotuhennukulana (reservation for road), Eramudugahawattahena (reservation for road), Welankelemukulana, and Kotuhennukulana, situate in the village of Adippola, in Anaivilundan Pattu North of Pitigal Korale North of the Chilaw District, in the North-Western Province, and of "The Waste Lands Ordinances of 1897, 1899, 1900, and 1903."

THE notice required by section 1 of "The Waste Lands Ordinances of 1897, 1899, 1900, and 1903," having been duly published in manner prescribed by that section in respect of the above-named lands (*vide* Notice No. 5,650), and no claim having been made to the said lands or to any interest therein within the period of three months from the date specified in the said notice, I, Charles Henry Collins, Assistant Government Agent of the Puttalam and Chilaw Districts, under and by virtue of the powers vested in me in that behalf by section 2 of the said Ordinances, do hereby on April 11, 1916, order and declare that the said lands, as more fully described herein below, situate in the village of Adippola, in Anaivilundan Pattu North of Pitigal Korale North of the Chilaw District, in the North-Western Province, and shown as lots V 55, X 55½, X 55¼, S 55, 1275, and X 55 in preliminary plan 4,130 and in the annexed diagrams, and containing in extent 1 acre 1 rood and 35 perches, are the property of the Crown.

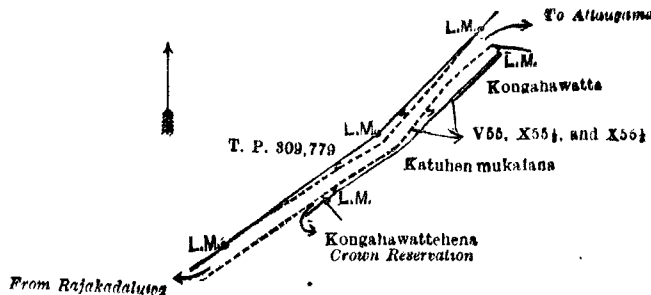
Description of the Lands referred to.

The following lots situated in the village Adippola, in Anaivilundan Pattu North of Pitigal Korale North of the Chilaw District, in the North-Western Province, as described in the annexed diagrams:—

I.—Preliminary plan 4,130.

Lot.	Name of Land.	Extent, A. R. P.
V 55	Kotuhennukulana (reservation for road)	0 0 8
X 55½	Do.	0 0 1
X 55¼	Do.	0 0 5
		0 0 14

and bounded as follows: on the north by Kongahawatta claimed by S. A. M. Sinnappuhami; on the east by Kotuhennukulana sold by the Crown to S. Hetuhamy; on the south by Kongahawattahena, Crown reservation; and on the west by land described in title plan 309,779.



Surveyor-General's Office,
Colombo, April 6, 1916.

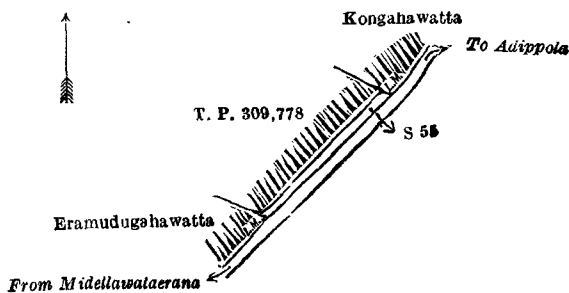
Scale of 4 Chains to an Inch.

C. R. LUNDIE,
for Surveyor-General.

II.—Preliminary plan 4,130.

Lot.	Name of Land.	Extent, A. R. P.
S 55	Eramudugahawattahena (reservation for road)	0 0 10

and bounded as follows: on the north by Kongahawatta claimed by S. A. M. Singhappuhamy; on the east by road from Midellawataerana to Adippola; on the south by Eramudugahawatta claimed by S. A. M. Punchirala Appuhamy; and on the west by land described in title plan 309,778.



Surveyor-General's Office,
Colombo, June 29, 1915.

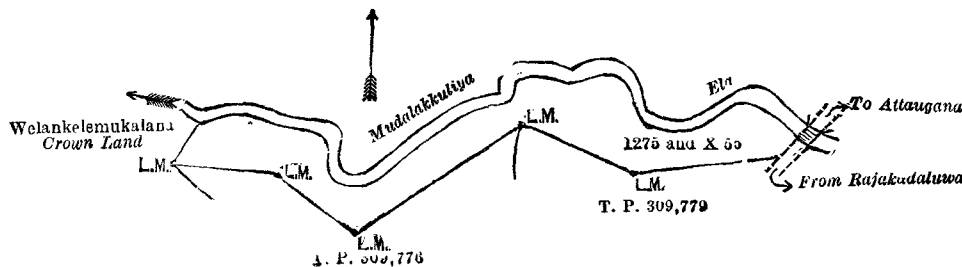
Scale of 4 Chains to an Inch.

C. R. LUNDIE,
for Surveyor-General.

III.—Preliminary plan 4,130.

Lot.	Name of Land.	Extent, A. R. P.
1275	Welankelemukalana	0 2 24
X 55	Kotuhenamukalana	0 2 27
		1 1 11

and bounded as follows : on the north by Mudalakkuliya-ela ; on the east by road from Rajakadaluwa to Attaugana ; on the south by lands described in title plans 309,779 and 309,776 ; and on the west by Welankelemukalana belonging to the Crown.



Surveyor-General's Office,
Colombo, June 29, 1915.

Scale of 4 Chains to an Inch.

C. R. LUNDIE,
for Surveyor-General.

C. H. COLLINS,
Assistant Government Agent,
Puttalam and Chilaw Districts.

April 11, 1916.

PRELIMINARY NOTICES.

Hambantota Notice No. 5,871.

Notice under "The Waste Lands Ordinances of 1897, 1899, 1900, and 1903."

TAKE notice that unless within three months from June 2, 1916, the persons, if any, who claim any interest in the lands hereinafter mentioned or in any one or more of such lands or to some interest therein make claim in person or in writing to the said lands or any of them or to some interest therein to T. G. Willett, Esq., Special Officer appointed under section 28 of "The Waste Lands Ordinances of 1897, 1899, 1900, and 1903," at his office at Fort, Colombo :

Such Special Officer, in pursuance of the powers vested in him by the said Ordinances, will declare by writing under his hand that the said lands, or such of them as to which no claim has been made, are the property of the Crown.

T. G. WILLETT,
Special Officer.

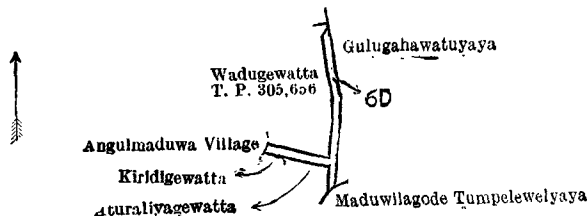
Description of the Lands referred to.

The following lots situated in the village of Kandanama, in the West Giruwa pattu of the Hambantota District, in the Southern Province, as described in the annexed diagrams :—

I.—Preliminary plan 284.

Lot.	Name of Land.	Extent, A. R. P.
6D	Path	0 0 28

and bounded as follows : on the north and east by Gulugahawatu-yaya claimed by L. G. D. Andris and others ; on the south by Maduwilagodetunpelewelyaya claimed by L. G. de Simang and others, the Aturaliyagewatta claimed by Lokuruge Don Andiris, Kiridigewatta claimed by N. D. Simang and others ; on the west by the village limit of Angulmaduwa, Wadugewatta sold by the Crown (T. P. 305,656).



Surveyor-General's Office,
Colombo, January 18, 1916.

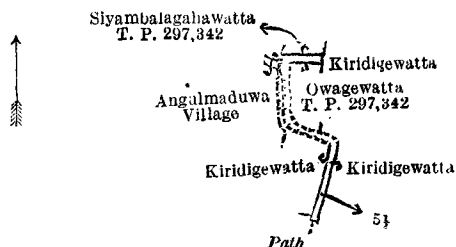
Scale of 8 Chains to an Inch.

G. K. THORNHILL,
for Surveyor-General.

II.—Preliminary plan 284.

Lot.	Name of Land.	Extent, A. R. P.
5½	Road	0 0 34

and bounded as follows: on the north by Siyambalagahamulawatta sold by the Crown (T. P. 297,342); on the east by Kiridigewatta claimed by N. D. Simang and others, Owagewatta sold by the Crown (T. P. 297,342), Kiridigewatta claimed by N. D. Simang and others; on the south by a path; on the west by Kiridigewatta claimed by N. D. Simang and others, the village limit of Angulmaduwa.



Surveyor-General's Office,
Colombo, January 18, 1916.

Scale of 8 Chains to an Inch.

G. K. THORNHILL,
for Surveyor-General.

Hambantota S. O. 6—1916.

Mannar Notice No. 5,872.

Notice under "The Waste Lands Ordinances of 1897, 1899, 1900, and 1903."

TAKE notice that unless within three months from June 2, 1916, the persons, if any, who claim any interest in the lands hereinafter mentioned or in any one or more of such lands or to some interest therein make claim in person or in writing to the said lands or any of them or to some interest therein to J. M. Davies, Esq., Special Officer appointed under section 28 of "The Waste Lands Ordinances of 1897, 1899, 1900, and 1903," at his office at Fort, Colombo:

Such Special Officer, in pursuance of the powers vested in him by the said Ordinances, will declare by writing under his hand that the said lands, or such of them as to which no claim has been made, are the property of the Crown.

J. M. DAVIES,
Special Officer.

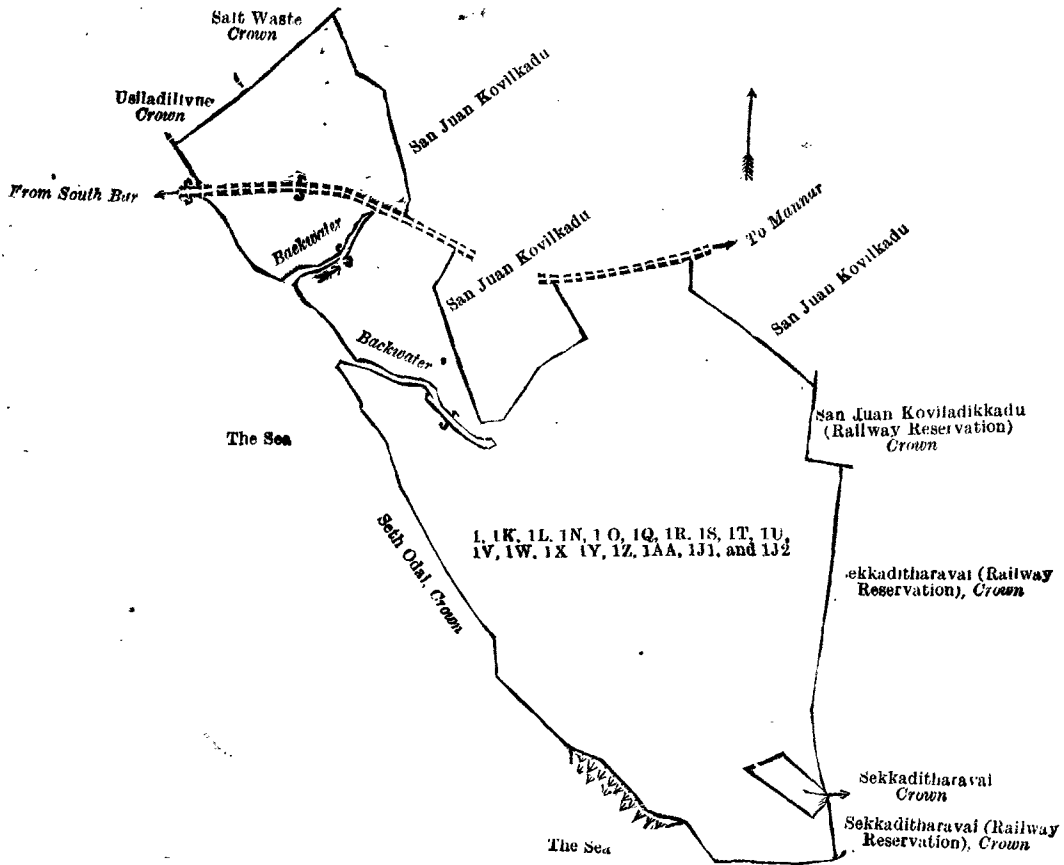
Description of the Lands referred to.

The following lots situated in the village of Thotakadu in the eastern division of the Mannar island of the Mannar District, in the Northern Province, as described in the annexed diagram:—

Preliminary plan 3,710.

Lot.	Name of Land.	Extent, A. R. P.	Lot.	Name of Land.	Extent, A. R. P.
1	Sanjuankovilpudditharavai	65 3 11	1V	Sanjuankovilkadu	1 1 35
1K	Sanjuankovilkadu <i>alias</i> Sethodaitharavai	2 3 15	1W	Do.	2 1 4
1L	Sanjuankovilkadu	1 1 7	1X	Do.	5 1 36
1N	Do.	2 1 30	1Y	Do.	1 0 18
1O	Do.	15 1 14	1Z	Sanjuankovilpudditharavai	7 2 27
1Q	Do.	1 1 24	1AA	Sanjuankovilkadu <i>alias</i> Vellapudditharavai	1 0 24
1R	Do.	2 0 22	1J1	Sanjuankovilkadu	5 1 12
1S	Do.	2 1 6	1J2	Sanjuankovilpudditharavai	11 1 28
1T	Do.	1 3 33			
1U	Do.	24 0 25			
					155 2 11

and bounded as follows: on the north by Usiladilivue belonging to the Crown, salt waste belonging to the Crown, Sanjuankovilkadu claimed by Swampillai Saveri and others, the road from South Bar to Mannar, Sanjuankovilkadu claimed by Swampillai Saveri and others, the road from South Bar to Mannar; on the east by Sanjuankovilkadu claimed by Swampillai Saveri and others, Sanjuankoviladikkadu (railway reservation) belonging to the Crown, Sekkaditharavai (railway reservation) belonging to the Crown, Sekkaditharavai claimed by the Crown, Sekkaditharavai (railway reservation) belonging to the Crown; on the south by Sethodai belonging to the Crown (the sea); on the west by Sethodai belonging to the Crown (the sea), the back water, Sethodai belonging to the Crown (the sea), the backwater, Sethodai belonging to the Crown (the sea).



Surveyor-General's Office,
Colombo, April 4, 1916.

Scale of 16 Chains to an Inch.

Mannar S. O. 1—1916.

G. K. THORNHILL,
for Surveyor-General.

Anuradhapura Notice No. 5,873.

Notice under "The Waste Lands Ordinances of 1897, 1899, 1900, and 1903."

TAKE notice that unless within three months from June 2, 1916, the persons, if any, who claim any interest in the lands hereinafter mentioned or in any one or more of such lands or to some interest therein make claim in person or in writing to the said lands or any of them or to some interest therein to T. G. Willett, Esq., Special Officer appointed under section 28 of "The Waste Lands Ordinances of 1897, 1899, 1900, and 1903," at his office at Fort, Colombo :

Such Special Officer, in pursuance of the powers vested in him by the said Ordinances, will declare by writing under his hand that the said lands, or such of them as to which no claim has been made, are the property of the Crown.

T. G. WILLETT,
Special Officer.

Description of the Lands referred to.

The following lots situated in the village of Adampane, in the Andarawe tulana of Wilachchiya korale of the Nuwaragam palata, in the North-Central Province, as described in the annexed diagram :—

Preliminary plan 659.

Lot.	Name of Land.	Extent, A.	R.	P.	Lot.	Name of Land.	Extent, A.	R.	P.
1	Adampanemukalana	208	1	17	18	Yoda-ela	0	2	13
2	Part of Talawa-oya	7	3	16	19	Ela	0	1	11
4	Adipara (footpath)	0	0	16	20	Adampanemukalana	373	1	26
6	Landa (bund reservation)	4	0	27	21	Habawewa (abandoned tank and bund)	0	2	32
7	Periyankallawewa (tank and bund)	88	0	15	22	Ela	0	1	25
8	Horow-ela	0	2	7	25	Mediwewa (tank and bund)	0	3	12
9	Adipara (footpath)	0	0	7	26	Ela	0	0	36
10	Tammanekalla-ela	0	2	18	27	Kirimetiyyawawewa (tank and bund)	14	2	27
11	Adipara (footpath)	1	0	15	28	Landa (bund reservation)	0	3	30
12	Acharyagamamukalana	61	0	35	31½	Wan-ela	0	2	34
13	Acharyagamawewa (abandoned tank and bund)	0	3	36	35	Landa (bund reservation)	1	3	33
14	Acharyagamalanda	753	2	25	36	Adampanawewa (tank and bund)	68	2	2
14A	Gomadiyagalumukalanehena	6	2	36	36½	Ela	0	0	3
14B	Palugahahenyaya (chena reservation)	220	1	22	37	Minipitiya	1	0	4
14C	Tisbamba	5	2	6	38	Ela	0	1	13
14D	Do.	0	2	33	43	Adipara (footpath)	0	0	23
14E	Gomadiyagala, Mukalanahena, and Palugahahenyaya	229	0	25	44	Labugamawewa (tank and bund)	60	2	8
15	Lunu-ela	9	1	9	45	Landa (bund reservation)	3	2	38
16	Adampanemukalana	121	2	18	50	Labugama-accarawedibima	0	0	14
17	Adipara (footpath)	0	1	8					
							2,249	2	17

and bounded as follows : on the north by the village limit of Bellankalla, the village limit of Mardenigama, the village limit of Halmillawetiya (part of Talawa-oya), the village limit of Pahalatibbotuwagama (part of Talawa-oya); on the east by the village limit of Pahalatibbotuwagama (part of Talawa-oya), the boundary of Nuwaragam korale (the village limit of Pahalagama, the village limit of Eramuduwigama); on the south by the village limit of Andarawewa, the village limit of Andarawewa (the road from Anuradhapura to Puttalam); on the west by the village limit of Relapanawewa, the village limit of Nugagahawewa.

NOTE.—The following lots lying within the above boundaries are excluded from this notice, and their aggregate acreage of 119 acres 2 roods and 9 perches is not included in the acreage of 2,249 acres 2 roods and 15 perches given above :—

Preliminary plan 659.

Lot.	Name of Land.	Extent, A. R. P.	Lot.	Name of Land.	Extent, A. R. P.
3	Periyanakallapurawewa	.. 16 1 15	C 32	T. P. 233,901	.. 0 3 24
5	T. P. 169,627	.. 1 0 38	C 40	Aluthwatta	.. 0 2 29
33	Adampanepuranawatta	.. 6 1 7	D 41	T. P. 314,336	.. 0 1 7
34	Ambagahawatta	.. 0 0 3	D 42	T. P. 137,032	.. 3 1 1
39	Dewale (temple)	.. 0 0 2	D 46	Labugamapurawewa	.. 20 1 16
A 23	T. Ps. 216,349 and 251,960	.. 4 0 3	D 47	Labugama-accarawatta	.. 0 2 38
A 24	T. P. 314,335	.. 1 0 26	D 48	T. Ps. 126,670 and 161,222	.. 2 1 18
B 29	Accarawelawedibima	.. 0 1 29	D 49	Labugama-accarawatta	.. 0 1 3
B 30	T. Ps. 182,509, 182,510, and 156,372	34 1 27			
B 31	Puranawela	.. 26 3 3			
					119 2 9

[For Diagram see page 490.]

Anuradhapura Notice No. 5,874.

Notice under "The Waste Lands Ordinances of 1897, 1899, 1900, and 1903."

TAKE notice that unless within three months from June 2, 1916, the persons, if any, who claim any interest in the lands hereinafter mentioned or in any one or more of such lands or to some interest therein make claim in person or in writing to the said lands or any of them or to some interest therein to T. G. Willett, Esq., Special Officer appointed under section 28 of "The Waste Lands Ordinances of 1897, 1899, 1900, and 1903," at his office at Fort, Colombo :

Such Special Officer, in pursuance of the powers vested in him by the said Ordinances, will declare by writing under his hand that the said lands, or such of them as to which no claim has been made, are the property of the Crown.

T. G. WILLETT,
Special Officer.

Description of the Lands referred to.

The following lots situated in the village of Nugagahawewa, in the Andarawewa tulana of the Wilachchiya korale of the Nuwaragam palata, in the North-Central Province, as described in the annexed diagram :—

Preliminary plan 661.

Lot.	Name of Land.	Extent, A. R. P.	Lot.	Name of Land.	Extent, A. R. P.
1	Landa	.. 120 2 0	15	Landa	.. 297 2 28
2	Nugagahawewamukalana	.. 19 3 3	15A	Landa (chena reserve)	.. 60 1 22
3	Landa	.. 7 2 2	15B	Landa	.. 11 0 25
4	Kudapalugasdigiliyawewa (tank and bund)	.. 0 1 13	17	Tisbamba	.. 1 1 19
5	Ela (stream)	.. 0 1 17	19	Landa (bund reservation)	.. 1 0 27
6	Palugasdigiliyawewa (tank and bund)	40 0 23	20	Nugagahawewa (tank and bund)	.. 16 1 25
7	Landa (bund reservation)	.. 2 0 18	21	Adipara (footpath)	.. 0 0 8
11	Adipara (footpath)	.. 0 0 1	22	Do. (do.)	.. 0 1 3
12	Landa (bund reservation)	.. 0 3 1	23	Path reservation	.. 0 0 34
13	Kohombawewa (tank and bund)	.. 4 1 11	24	Cemetery	.. 0 0 36
14	Adipara (footpath)	.. 0 0 26			
					584 3 22

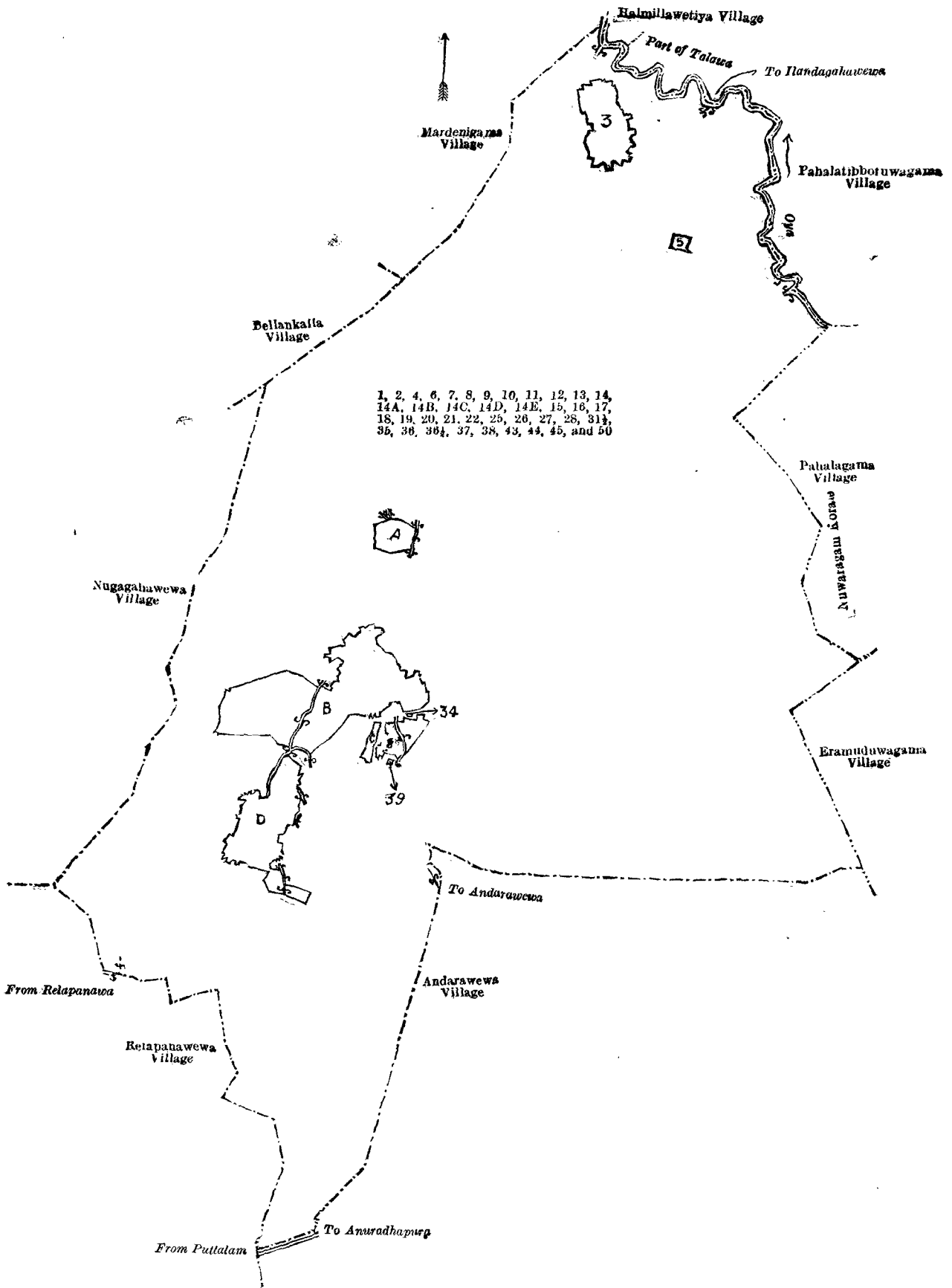
and bounded as follows : on the north by the village limit of Bogahawewa, the village limit of Bellankalla ; on the east by the village limit of Adampane ; on the south by the village limit of Relapanawewa ; on the west by the village limit of Relapanawewa (the road from Relapanawewa to Bogahawewa), the village limit of Bogahawewa.

NOTE.—The following lots lying within the above boundaries are excluded from this notice, and their aggregate acreage of 22 acres 1 rood and 30 perches is not included in the acreage of 584 acres 3 roods and 22 perches given above :—

Preliminary plan 661.

Lot.	Name of Land.	Extent, A. R. P.	Lot.	Name of Land.	Extent, A. R. P.
A 8	Accarawela, Accaralanda (T. Ps. 169,202 and 213,999)	.. 7 1 32	16	Puranawela	.. 4 3 30
A 9	Palugasdigiliyepuranawela	.. 7 2 9	18	Puranawatta	.. 1 3 2
10	Kohombawatta	.. 0 2 37			
					22 1 30

D 4



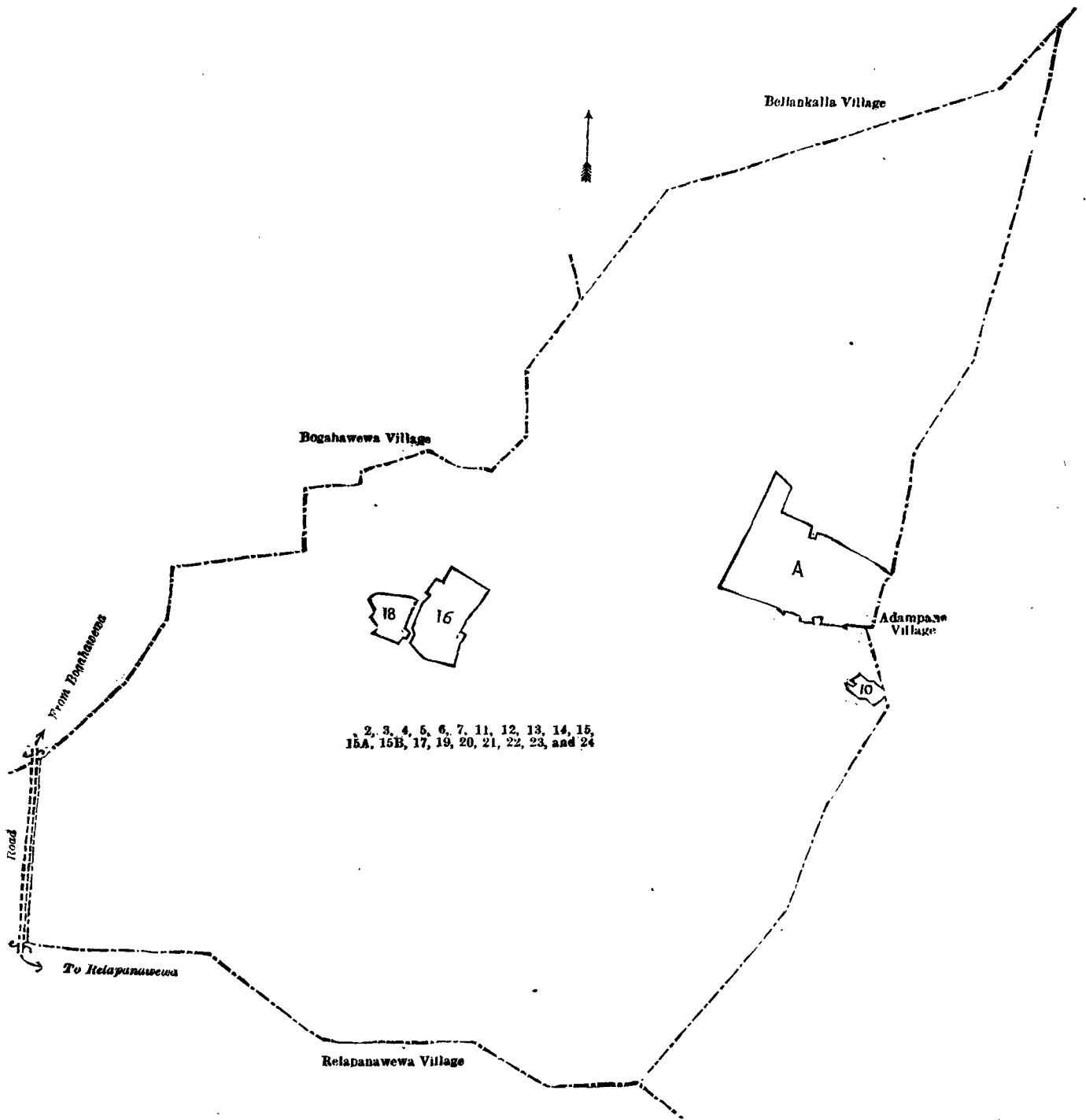
1, 2, 4, 6, 7, 8, 9, 10, 11, 12, 13, 14,
 14A, 14B, 14C, 14D, 14E, 15, 16, 17,
 18, 19, 20, 21, 22, 25, 26, 27, 28, 31,
 35, 36, 36A, 37, 38, 43, 44, 45, and 50

Scale of 32 Chains to an Inch.

Surveyor-General's Office,
 Colombo, February 21, 1916.

Anuradhapura, S. O. 41—1916.

G. K. THORNHILL,
 for Surveyor-General.



Surveyor-General's Office,
Colombo, February 5, 1916.

Scale of 16 Chains to an Inch.

G. K. THORNHILL,
for Surveyor-General.

Anuradhapura S. O. 42—1916.

Kegalla Notice No. 5,875.

Notice under "The Waste Lands Ordinances of 1897, 1899, 1900, and 1903."

TAKE notice that unless within three months from June 2, 1916, the persons, if any, who claim any interest in the lands hereinafter mentioned or in any one or more of such lands or to some interest therein make claim in person or in writing to the said lands or any of them or to some interest therein to T. G. Willett, Esq., Special Officer appointed under section 28 of "The Waste Lands Ordinances of 1897, 1899, 1900, and 1903," at his office at Fort, Colombo :

Such Special Officer, in pursuance of the powers vested in him by the said Ordinances, will declare by writing under his hand that the said lands, or such of them as to which no claim has been made, are the property of the Crown.

T. G. WILLETT,
Special Officer.

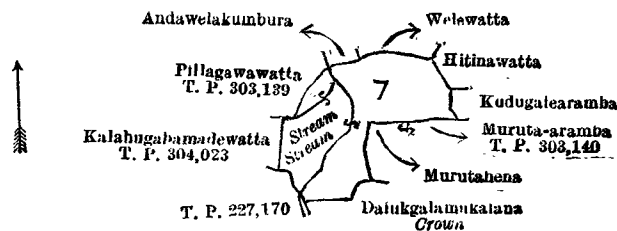
Description of the Lands referred to.

The following lots situated in the village of Wetenna, in the Kinigoda korale of the Kegalla District, in the Province of Sabaragamuwa, as described in the annexed diagrams:—

I.—Preliminary plan 148.

Lot.	Name of Land.	Extent, A. R. P.
7	Muruthahena	2 1 33

and bounded as follows: on the north by Andawelakumbura claimed by Vidaneralalage Punchirala and others, Welewatta claimed by Jalatgedara Ranhami and others; on the east by Hitinawatta claimed by Jalatgedera Appuhamy, Kudugalaramba claimed by ditto and others; on the south by Muruta-aramba sold by the Crown (T. P. 303,140), Murutahena sold by the Crown, Dalukgalamukalana declared to be the property of the Crown under the Waste Lands Ordinances; on the west by a stream, T. P. 227,170, Kalahugabamadewatta sold by the Crown (T. P. 304,023), Pillagawawatta sold by the Crown (T. P. 303,139).



Surveyor-General's Office,
Colombo, February 15, 1916.

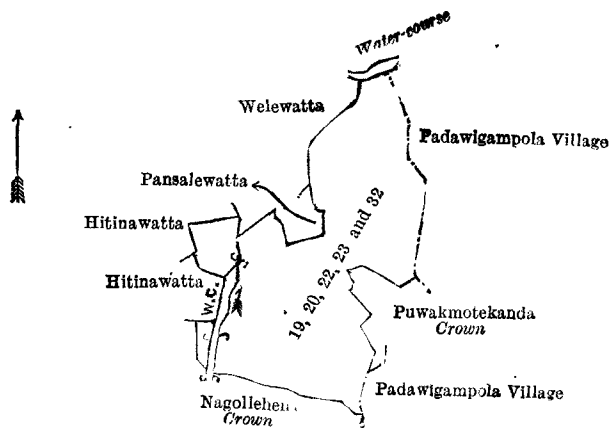
Scale of 8 Chains to an Inch.

G. K. THORNHILL,
for Surveyor-General.

II.—Preliminary plan 148.

Lot.	Name of Land.	Extent, A. R. P.	Lot.	Name of Land.	Extent, A. R. P.
19	Kotuweherahena <i>alias</i> Wekadahena	1 0 7	32	Naipenegalagawahena	2 2 35
20	Galagawahena	1 3 16			
22	Gagegawahena	0 3 17			6 3 14
23	Embiligollehena	0 1 19			

and bounded as follows: on the north by Hitinawatta claimed by Wetenna Vidanelage Dingiri Banda and others, Pansalewatta claimed by Dambulukande vihare, Welewatta claimed by Wetenna Vidanelage Punchirala, a water-course; on the east by the village limit of Padawigampola. Puwakmotekanda declared to be the property of the Crown under the Waste Lands Ordinances, the village limit of Padawigampola; on the south by Nagollehena belonging to the Crown, a water-course, Nagollehena belonging to the Crown; on the west by Hitinawatta claimed by Wetenna Vidanelage Punchirala, a water-course, Hitinawatta claimed by Wetenna Vidanelage Punchirala, Hitinawatta claimed by Wetenna Vidanelage Dingiri Banda and others.



Surveyor-General's Office,
Colombo, February 15, 1916.

Scale of 8 Chains to an Inch.

G. K. THORNHILL,
for Surveyor-General.

Kegalla S. O. 5—1916.

Colombo Notice No. 5,876.

Notice under "The Waste Lands Ordinances of 1897, 1899, 1900, and 1903."

TAKE notice that unless within three months from June 2, 1916, the persons, if any, who claim any interest in the lands hereinafter mentioned or in any one or more of such lands appear before the Assistant Government Agent of the Colombo and Negombo Districts of the Western Province, at his office in Colombo, and make claim in person or in writing to the said lands or any of them or to some interest therein:

Such Assistant Government Agent, in pursuance of the powers in him vested by the said Ordinances, will declare by writing under his hand that the said lands, or such of them as to which no claim has been made, are the property of the Crown.

C. V. BRAYNE,
Assistant Government Agent,
Colombo and Negombo Districts.

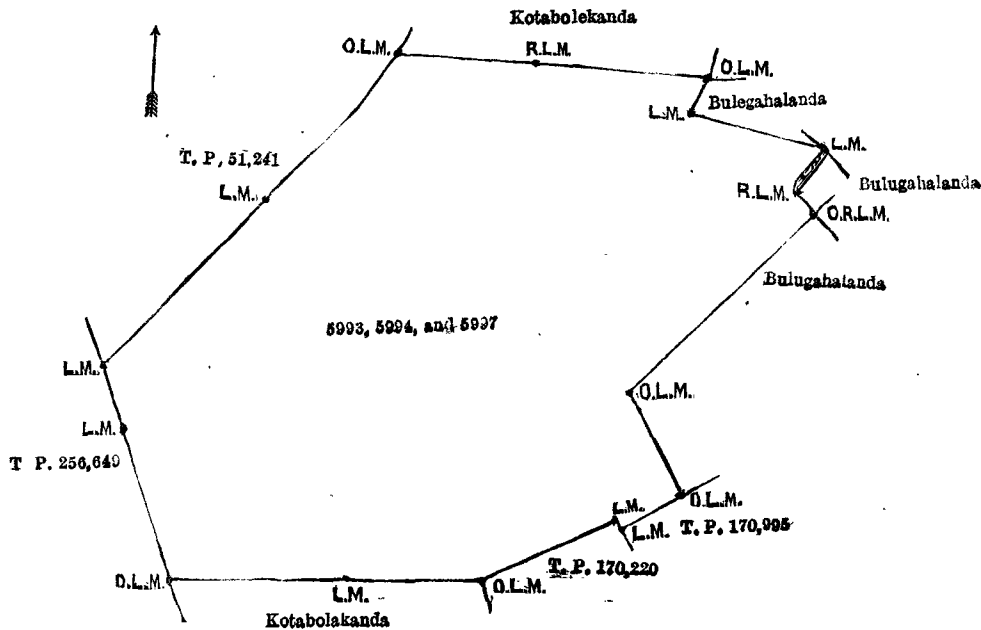
Description of the Lands referred to.

The following lots situated in the village of Maditiyawala, in Yatigaha pattu of Hapitigam korale, in the Negombo District of the Western Province, as described in the annexed diagram :—

Preliminary plan 15,666.

Lot.	Name of Land.	Extent, A. R. P.
5993	Kotablekanda (rocky land)	2 3 11
5994	Do. (do.)	3 1 22
5997	Do. (do.)	4 3 6
		10 3 39

and bounded as follows : on the north by Kotablekanda claimed by A. Peter Gunaratne of Hanwella and another ; on the north-east by Bulegahalanda claimed by B. Allis Appu of Maditiyawala and another, and Bulugahalanda claimed by H. B. Abilinu Appu of Maditiyawala ; on the east by Bulugahalanda claimed by N. S. A. Samaneris Perera, Police Vidane of Banduragoda, and others ; on the south-east by lands depicted in title plans Nos. 170,995 and 170,220 ; on the south by Kotabolakanda claimed by Samaneris Perera, Police Vidane ; on the south-west by land depicted in title plan No. 256,649 ; and on the north-west by land depicted in title plan No. 51,241.



Surveyor-General's Office,
Colombo, March 27, 1916.

Scale of 4 Chains to an Inch.

C. R. LUNDIE,
for Surveyor-General.

Colombo Notice No. 5,877.

Notice under "The Waste Lands Ordinances of 1897, 1899, 1900, and 1903,"

TAKE notice that unless within three months from June 2, 1916, the persons, if any, who claim any interest in the lands hereinafter mentioned or in any one or more of such lands appear before the Assistant Government Agent of the Colombo and Negombo Districts of the Western Province, at his office in Colombo, and make claim in person or in writing to the said lands or any of them or to some interest therein :

Such Assistant Government, in pursuance of the powers in him vested by the said Ordinances, will declare by writing under his hand that the said lands, or such of them as to which no claim has been made, are the property of the Crown.

C. V. BRAYNE,
Assistant Government Agent,
Colombo and Negombo Districts.

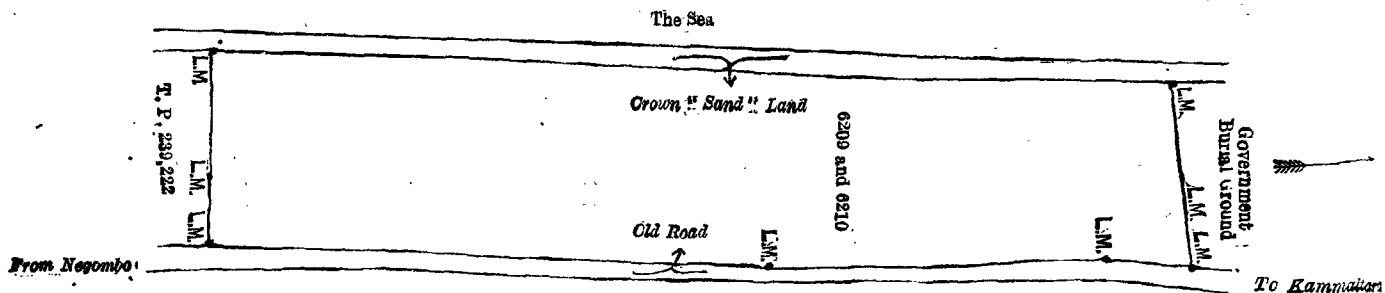
Description of the Lands referred to.

The following lots situated in the village of Palagature West, in Dunagaha pattu of Alutkuru Korale North, in the Negombo District of the Western Province, as described in the annexed diagram :—

Preliminary plan 15,722.

Lot.	Name of Land.	Extent, A. R. P.
6209	Talgahawatta (sandy waste)	2 3 1
6210	Do. (reservation for sea)	5 0 38
		7 3 39

and bounded as follows : on the north by Government burial ground ; on the east by an old road from Negombo to Kammaltara ; on the south by land depicted in title plan No. 239,222 ; and on the west by Crown "sand" land.



Surveyor-General's Office,
Colombo, March 27, 1916.

Scale of 4 Chains to an Inch.

C. R. LUNDIE,
for Surveyor-General.

Colombo Notice No. 5,878.

Notice under "The Waste Lands Ordinances of 1897, 1899, 1900, and 1903."

TAKE notice that unless within three months from June 2, 1916, the persons, if any, who claim any interest in the lands hereinafter mentioned or in any one or more of such lands appear before the Assistant Government Agent of the Colombo and Negombo Districts of the Western Province, at his office in Colombo, and make claim in person or in writing to the said lands or any of them or to some interest therein :

Such Assistant Government Agent, in pursuance of the powers in him vested by the said Ordinances, will declare by writing under his hand that the said lands, or such of them as to which no claim has been made, are the property of the Crown.

C. V. BRAYNE,
Assistant Government Agent,
Colombo and Negombo Districts.

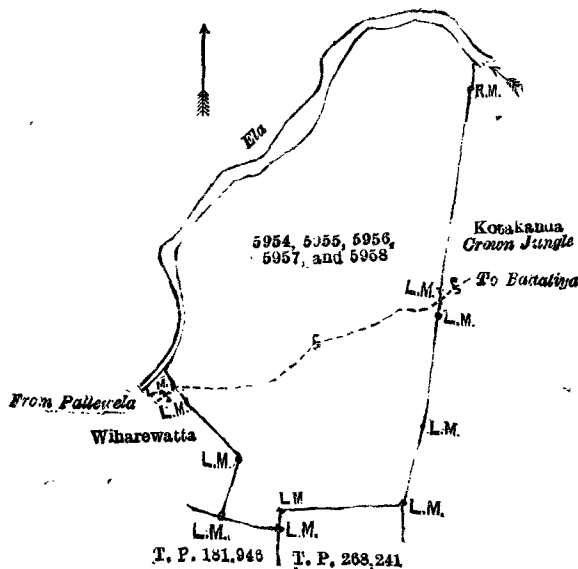
Description of the Lands referred to.

The following lots situated in the village of Kaleliya Pallewela, in Yatigaha pattu of Hapitigam korale, in the Negombo District of the Western Province, as described in the annexed diagram :—

Preliminary plan 15,646.

Lot.	Name of Land.	Extent, A. R. P.
5954	Dealakandakele (reservation for stream)	0 2 10
5955	Do. (rocky land)	2 0 29
5956	Do. (reservation for road)	0 0 30
5957	Do.	0 2 12
5958	Do.	0 3 7
		4 1 8

and bounded as follows : on the north by ela ; on the east by Kotakanda Crown jungle ; on the south by land depicted in title plan No. 268,241, and land depicted in title plan No. 181,946 ; on the west by Wiharewatta claimed by Sumangala Unnanse, an ela ; and on the north-west by ela.



Surveyor-General's Office,
Colombo, March 27, 1916.

Scale of 4 Chains to an Inch.

C. R. LUNDIE,
for Surveyor-General.