



Ceylon Government Gazette

Published by Authority.

No. 6,800 — FRIDAY, JUNE 9, 1916.

PART I.—General: Minutes, Proclamations, Appointments, and General Government Notifications.

PART III.—Provincial Administration.

PART IV.—Land Settlement.

PART V.—Mercantile, Marine, Municipal, Local, &c.

Separate paging is given to each Part, in order that it may be filed separately.

Part IV.—Land Settlement.

| | PAGE | PAGE |
|----------------------|------|---------------------------------|
| Final Orders | 495 | Preliminary Notices 506 |

FINAL ORDERS.

Hambantota S. O. No. 1,257.

Order under Section 4, Sub-section (1), of "The Waste Lands Ordinances of 1897, 1899, 1900, and 1903."

In the matter of the land commonly called or known as Awaseidama, situate in the village of Medilla, in the West Giruwa pattu of the Hambantota District, in the Southern Province, and of "The Waste Lands Ordinances of 1897, 1899, 1900, and 1903."

WHEREAS in pursuance of section 1 of the said Ordinances it was duly declared and notified on October 1, 1909, that if no claim to the land commonly called or known as Awaseidama, situate in the village of Medilla, in the West Giruwa pattu of the Hambantota District, in the Southern Province, containing in extent 1 acre 2 roods and 26 perches, and shown as lot 17 in preliminary plan 315 and in the annexed diagram, was made to Walter Ernest Wait, Special Officer appointed under section 28 of the said Ordinances, within the period of three months from the date specified in the said notice, such land would be declared the property of the Crown, and dealt with on account of the Crown (*vide* Notice No. 3,589):

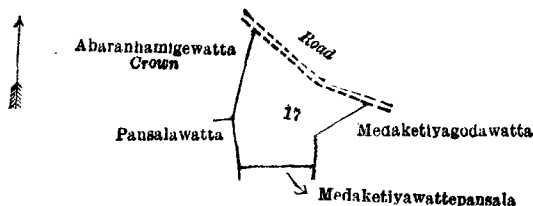
And whereas Tionis Ediriwira, as duly appointed trustee of the Wijeyasundara Aramaya of Tangalla, made claim thereto, and Malcolm Stevenson, Special Officer appointed under section 28 of the said Ordinances, made due inquiry into such claim, and whereas the said claimant and the aforesaid Malcolm Stevenson, with the consent of His Excellency the Governor, came to an agreement in writing dated May 5, 1910, concerning the said land, under section 3, sub-section (1), of the said Ordinances, whereby it was agreed that the said claimant should be declared the purchaser of the said land upon payment to the Settlement Officer of a sum of Rupees Twenty-five only (Rs. 25), as the purchase amount of the said land, and whereas the said amount has been duly paid by the said claimant, he, as duly appointed trustee of the said Wijeyasundara Aramaya of Tangalla, is hereby, in pursuance of the agreement aforementioned, declared to be the purchaser, on behalf of the said Aramaya, of the said land, as more fully described herein below.

Description of the Land referred to.

The following lot situated in the village of Medilla, in the West Giruwa pattu of the Hambantota District, in the Southern Province, as described in the annexed diagram:—

| Lot. | Name of Land. | Preliminary plan 315. | Extent, A. R. P. |
|------|---------------|-----------------------|------------------|
| 17 | Awaseidama | | 1 2 26 |

and bounded as follows: on the north by a road; on the east by a road, Medaketiyagodawatta claimed by Sella Henedige Baba Sinno and others; on the south by Medaketiyawattepansala claimed by the trustees of the temple; on the west by Pansalawatta claimed by Don David Amarasinghe and others, Abaranhamigewatta belonging to the Crown.



Scale of 8 Chains to an Inch.

Surveyor-General's Office,
Colombo, February 4, 1913.

A. H. G. DAWSON,
for Surveyor-General.

April 19, 1916.

H. O. FOX,
Special Officer.

Hambantota S. O. No. 1,258.**Order under Section 4, Sub-section (1), of "The Waste Lands Ordinances of 1897, 1899, 1900, and 1903."**

In the matter of the land commonly called or known as Dangahakoratuwa (exclusive of the Buweli-ara passing through the land), situate in the village of Debokkawa, in the East Giruwa pattu of the Hambantota District, in the Southern Province, and of "The Waste Lands Ordinances of 1897, 1899, 1900, and 1903."

WHEREAS in pursuance of section 1 of the said Ordinances it was duly declared and notified on February 9, 1912, that if no claim to the land commonly called or known as Dangahakoratuwa (exclusive of the Buweli-ara passing through the land), situate in the village of Debokkawa, in the East Giruwa pattu of the Hambantota District, in the Southern Province, containing in extent 2 acres and 28 perches, and shown as lot 2AE in preliminary plan 406 and in the annexed diagram, was made to Charles Valentine Brayne, Special Officer appointed under section 28 of the said Ordinances, within the period of three months from the date specified in the said notice, such land would be declared the property of the Crown, and dealt with on account of the Crown (*vide* Notice No. 4,350):

And whereas Amarakoon Araccige Don Luvis made claim thereto, and Charles Valentine Brayne, Special Officer appointed under section 28 of the said Ordinances, made due inquiry into such claim, and whereas the said claimant and the aforesaid Charles Valentine Brayne, Special Officer, with the consent of His Excellency the Governor, came to an agreement in writing dated May 23, 1912, concerning the said land, under section 4, sub-section (1), of the said Ordinances, whereby it was agreed that Alahapperuma Araccige Menikhamy should be declared the purchaser of the said land upon payment on or before August 23, 1912, to the Assistant Government Agent at Hambantota of a sum of Rupees Ten only (Rs. 10), as the purchase amount of the said land, and whereas the said amount has been paid by the said claimant, the said Alahapperuma Araccige Menikhamy is hereby, in pursuance of the agreement aforementioned, declared to be the purchaser of the said land, as more fully described herein below.

Description of the Land referred to.

The following lot situated in the village of Debokkawa, in the East Giruwa pattu of the Hambantota District, in the Southern Province, as described in the annexed diagram:—

| Lot. | Name of Land. | Preliminary plan 406. | Extent, A. R. P. |
|------|--|-----------------------|------------------|
| 2AE | Dangahakoratuwa (exclusive of the Buweli-ara passing through land) | | 2 0 28 |

and bounded as follows: on the north by Dangahakoratuwa decreed to be the property of the Crown under the Waste Lands Ordinances, Dangahahena decreed to be the property of the Crown under the Waste Lands Ordinances; on the east and south by Dangahahena decreed to be the property of the Crown under the Waste Lands Ordinances; on the west by Karadiyahena decreed to be the property of the Crown under the Waste Lands Ordinances.



Surveyor-General's Office,
Colombo, February 2, 1916.

Scale of 8 Chains to an Inch.

G. K. THORNHILL,
for Surveyor-General.

T. G. WILLETT,
Special Officer.

March 25, 1916.

Kurunegala S. O. No. 1,314.**Order under Section 4, Sub-section (1), of "The Waste Lands Ordinances of 1897, 1899, 1900, and 1903," declaring Lands to be Crown Property.**

In the matter of the lands commonly called or known as Acharigamahenekumbura, Acharigamahena, &c., situate in the village of Acharigama, in the Divigandahaye korale of the Hiriyala hatpattu of the Kurunegala District, in the North-Western Province, and of "The Waste Lands Ordinances of 1897, 1899, 1900, and 1903."

WHEREAS in pursuance of section 1 of the said Ordinances it was duly notified on September 18, 1914, that if no claim to the lands commonly called or known as Acharigamahenekumbura, Acharigamahena, &c., situate in the village of Acharigama, in the Divigandahaye korale of the Hiriyala hatpattu of the Kurunegala District, in the North-Western Province, containing in extent 58 acres 3 roods 15 perches, and shown as lots 1653, H 65, 1654, 1655, I 65, 1656 in preliminary plan 4,216 and in the annexed diagram, was made to John Murray Davies, Special Officer appointed under section 28 of the said Ordinances, within the period of three months from the date specified in such notice, such lands would be deemed the property of the Crown, and dealt with on account of the Crown (*vide* Notice No. 5,347):

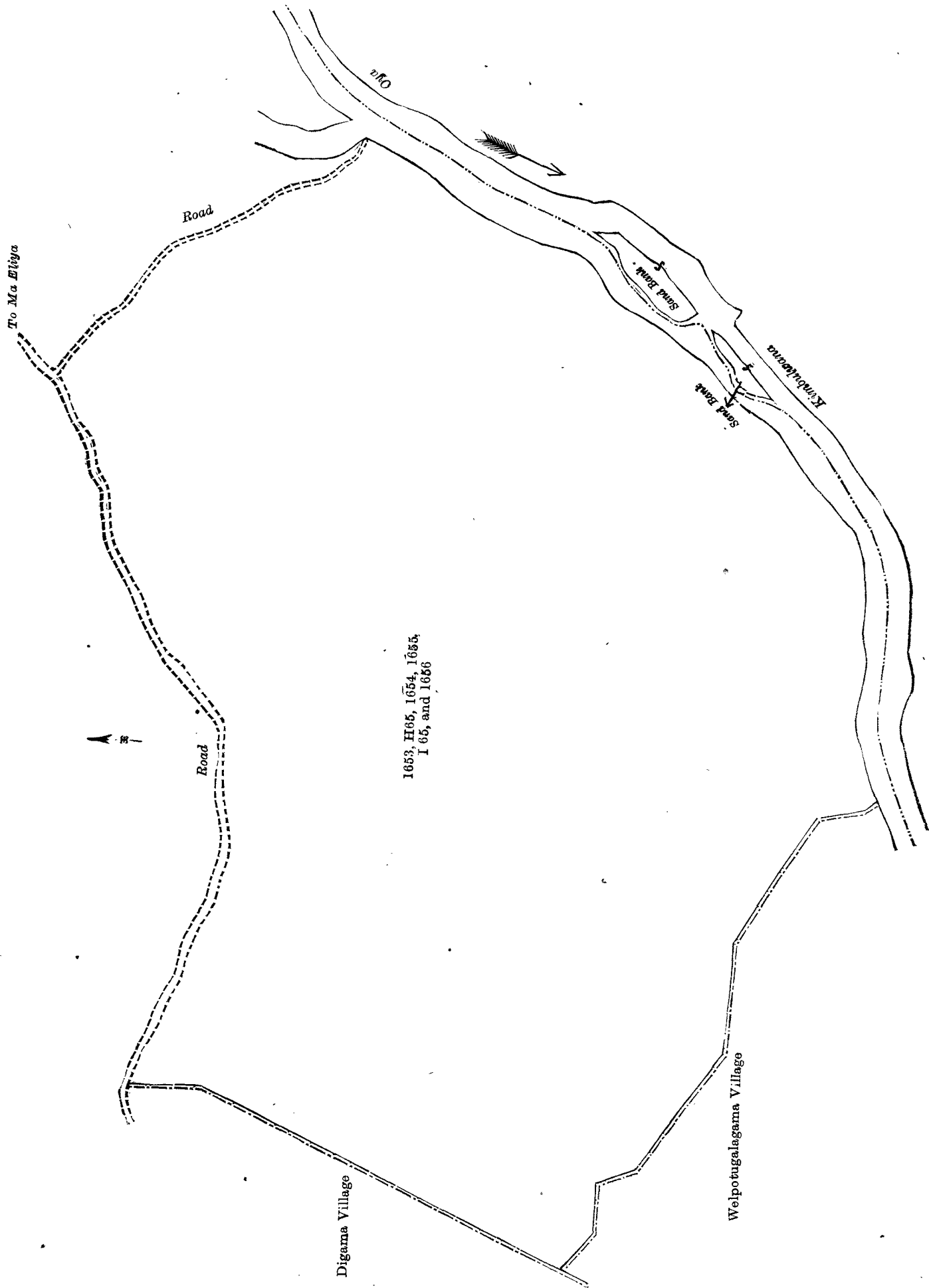
And whereas (1) Hans Martinus Peries made claim thereto, and he withdrew his claim thereto, and whereas (2) William Jacob Jayawickrama made claim to the above-mentioned lots H 65 and I 65, and withdrew his claim thereto, I, John Murray Davies, Special Officer appointed under section 28 of the said Ordinances, under and by virtue of the powers vested in me in that behalf by section 4 of the said Ordinances, do hereby on March 31, 1916, order and declare under section 4, sub-section (1), of the said Ordinances, that the said lands, as more fully described herein below, are the property of the Crown.

Description of the Lands referred to.

The following lots situated in the village of Acharigama, in the Divigandahaye korale of the Hiriyala hatpattu of the Kurunegala District, in the North-Western Province, as described in the annexed diagram:—

| Lot. | Name of Land. | Preliminary plan 4,216. | Extent, A. R. P. |
|------|--|-------------------------|------------------|
| 1653 | Acharigamahenekumbura | | 0 3 1 |
| H 65 | Acharigamahena | | 3 1 9 |
| 1654 | Do. (reservation for footpath) | | 0 0 20 |
| 1655 | Do. (reservation for road) | | 0 1 19 |
| I 65 | Acharigamamukalana <i>alias</i> Gurugadamukalana | | 45 1 2 |
| 1656 | Acharigamahena (reservation for oya) | | 9 0 4 |
| | | | 58 3 15 |

and bounded as follows: on the north by a road to Ma-eliya; on the east by a road, the Kimbulwana-oya; on the south by the Kimbulwana-oya, the village limit of Welputagalagama; on the west by the village limit of Digama.



Surveyor-General's Office,
Colombo, August 28, 1914.

Scale of 4 Chains to an Inch.
J. M. DAVIES,
Special Officer.
March 31, 1916. -

A. H. G. DAWSON,
for Acting Surveyor-General.

Kurunegala S. O. No. 1,315.

Order under Section 4, Sub-section (1), of "The Waste Lands Ordinances of 1897, 1899, 1900, and 1903."

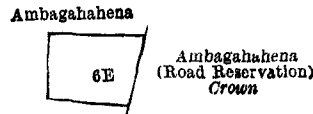
In the matter of the land commonly called or known as Ambagahawatta, situate in the village of Henagahapitiya, in the Kinyama korale of the Katugampola hatpattu of the Kurunegala District, in the North-Western Province, and of "The Waste Lands Ordinances of 1897, 1899, 1900, and 1903."

WHEREAS in pursuance of section 1 of the said Ordinances it was duly declared and notified on April 9, 1914, that if no claim to the land commonly called or known as Ambagahawatta, situate in the village of Henagahapitiya, in the Kinyama korale of the Katugampola hatpattu of the Kurunegala District, in the North-Western Province, containing in extent 1 acre, and shown as lot 6E in preliminary plan 1,407 and in the annexed diagram, was made to John Murray Davies, Special Officer appointed under section 28 of the said Ordinances, within the period of three months from the date specified in the said notice, such land would be declared the property of the Crown, and dealt with on account of the Crown (*vide* Notice No. 5,174):

And whereas (1) Herat Mudiyansele Hetuhamy, (2) ditto Ranhamy made claim thereto, and Mungo Tennent Archibald, Special Officer appointed under section 28 of the said Ordinances, made due inquiry into such claim, and whereas the said claimants and the aforesaid Mungo Tennent Archibald, Special Officer, with the consent of His Excellency the Governor, came to an agreement in writing dated November 19, 1914, concerning the said land, under section 4, sub-section (1), of the said Ordinances, whereby it was agreed that the said claimants should be declared the purchasers of the said land upon payment on or before February 19, 1915, to the Treasury Officer at Chilaw, or to the Settlement Officer, of a sum of Rupees Twenty only (Rs. 20), as the purchase amount of the said land, and whereas the said amount has been duly paid by the said claimants, they are hereby, in pursuance of the agreement aforementioned, declared to be the purchasers of the said land, as more fully described herein below.

Description of the Land referred to.

The land commonly called or known as Ambagahawatta, situated in the village of Henagahapitiya, in the Kinyama korale of the Katugampola hatpattu of the Kurunegala District, in the North-Western Province, and containing in extent 1 acre, and shown as lot 6E in preliminary plan 1,407 and in the annexed diagram; and bounded as follows: on the north by Ambagahahena sold to Herat Mudiyansele Dingiri Banda and others under the Waste Lands Ordinances; on the east by Ambagahahena (road reservation) to be declared the property of the Crown under the Waste Lands Ordinances; on the south and west by Ambagahahena sold to Herat Mudiyansele Dingiri Banda and others under the Waste Lands Ordinances.



Surveyor-General's Office,
Colombo, December 9, 1915.

Scale of 8 Chains to an Inch.

G. K. THORNHILL,
for Surveyor-General.

April 1, 1916.

J. M. DAVIES,
Special Officer.

Kurunegala S. O. No. 1,316.

Order under Section 4, Sub-section (1), of "The Waste Lands Ordinances of 1897, 1899, 1900, and 1903,"
declaring Lands to be Crown Property.

In the matter of the lands commonly called or known as Ambagahahena (road reservation), Helambagahahena (road reservation), situate in the village of Henagahapitiya, in the Kinyama korale of the Katugampola hatpattu of the Kurunegala District, in the North-Western Province, and of "The Waste Lands Ordinances of 1897, 1899, 1900, and 1903."

WHEREAS in pursuance of section 1 of the said Ordinances it was duly notified on April 9, 1914, that if no claim to the lands commonly called or known as Ambagahahena (road reservation), Helambagahahena (road reservation), situate in the village of Henagahapitiya, in the Kinyama korale of the Katugampola hatpattu of the Kurunegala District, in the North-Western Province, containing in extent 2 roods 23 perches, and shown as lots 6G, 6H in preliminary plan 1,407 and in the annexed diagrams, was made to John Murray Davies, Special Officer appointed under section 28 of the said Ordinances, within the period of three months from the date specified in such notice, such lands would be declared the property of the Crown, and dealt with on account of the Crown (*vide* Notice No. 5,174):

And whereas (1) Herat Mudiyansele Dingiri Banda, (2) ditto Ranhamy, (3) Adikara Mudiyansele Mudalihamy, (4) Herat Mudiyansele Mudalihamy, (5) Dissanayake Mudiyansele Ranhamy, (6) Ratnayake Mudiyansele Appuhamy, (7) Adikari Mudiyansele Appuhamy, (8) Herat Mudiyansele Hetuhamy, and (9) ditto Ranhamy made claim thereto and whereas (10) Herat Mudiyansele Manelhamy made claim to the above-mentioned lot 6G; and whereas the said 1st to 6th claimants by an agreement dated November 19, 1914, and the said 7th claimant by an agreement of the same tenor dated the same date, in consideration of (a) the Settlement Officer settling as private property otherwise than under the Waste Lands Ordinances lots 7 and 7½ of the block survey preliminary plan 1,407, (b) their being declared along with the said 8th and 9th claimants the purchasers of 50 acres more or less of lots 1 and 6 of the block survey preliminary plan 1,407, now shown as lots 1, 6, 6D on the same block survey preliminary plan, for a sum of Rs. 800; and the said 8th and 9th claimants by an agreement dated November 19, 1914, in consideration of (a) the Settlement Officer settling as private property otherwise than under the Waste Lands Ordinances lots 7 and 7½ of the block survey preliminary plan 1,407, (b) being declared the purchasers of 1 acre more or less of lot 6 of the block survey preliminary plan 1,407, now shown as lot 6E on the same block survey preliminary plan, for a sum of Rs. 20, (c) being declared along with the said 1st to 7th claimants the purchasers of 50 acres more or less of lot 1 and 6 of the block survey preliminary plan 1,407, now shown as lots 1, 6, and 6D on the same block survey preliminary plan, for a sum of Rs. 800, withdrew their claims to the above-mentioned lots 6G and 6H; and whereas the said 10th claimant by an agreement dated November 19, 1914, in consideration of being declared the purchaser of 3 acres more or less of lot 6 of the block survey preliminary plan 1,407, now shown as lot 6F on the same block survey preliminary plan, for a sum of Rs. 60, withdrew his claim to the said lot 6G, I, John Murray Davies, the afore-mentioned Special Officer, under and by virtue of the powers vested in me in that behalf by section 4 of the said Ordinances, do hereby on April 1, 1916, order and declare under section 4, sub-section (1), of the said Ordinances, that the said lands, as more fully described herein below, are the property of the Crown.

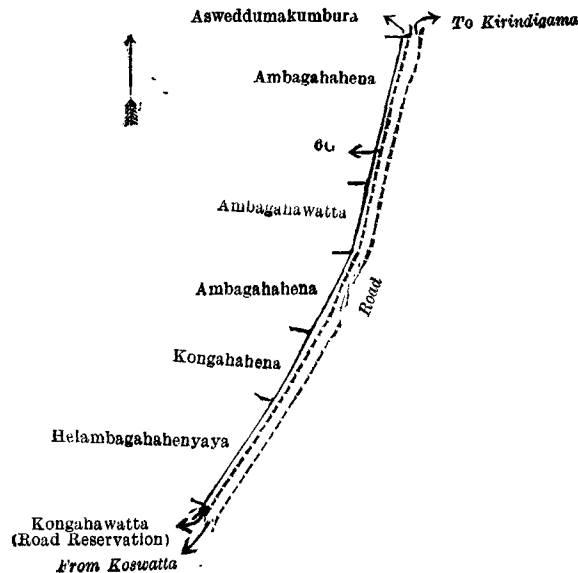
Description of the Lands referred to.

The following lots situated in the village of Henagahapitiya, in the Kinyama korale of the Katugampola hatpattu of the Kurunegala District, in the North-Western Province, as described in the annexed diagrams:—

I.—Preliminary plan 1,407.

| Lot. | Name of Land. | Extent, A. R. P. |
|------|---------------------------------|------------------|
| 6G | Ambagahahena (road reservation) | 0 2 6 |

and bounded as follows: on the north by Asweddumakumbura (private); on the east by road from Kirindigama to Koswatta; on the south by Kongahawatta (road reservation) claimed by H. M. Dingiri Banda; on the west by Helambagahahenyaya sold to Herat Mudiyansele Dingiri Banda and others under the Waste Lands Ordinances, Kongahahena sold to Herat Mudiyansele Manelhamy under the Waste Lands Ordinances, Ambagahahena sold to Herat Mudiyansele Dingiri Banda and others under the Waste Lands Ordinances, Ambagahawatta sold to Herat Mudiyansele Hetuhamy and another under the Waste Lands Ordinances, Ambagahahena sold to Herat Mudiyansele Dingiri Banda and others under the Waste Lands Ordinances.



Surveyor-General's Office,
Colombo, December 9, 1915.

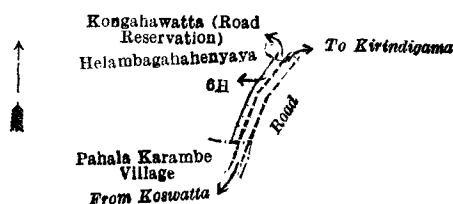
Scale of 8 Chains to an Inch.

G. K. THORNHILL,
for Surveyor-General.

II.—Preliminary plan 1,407.

| Lot. | Name of Land. | Extent, A. R. P. |
|------|------------------------------------|------------------|
| 6H | Helambagahahena (road reservation) | 0 0 17 |

and bounded as follows: on the north by Kongahawatta (road reservation) claimed by H. M. Dingiri Banda; on the east by road from Kirindigama to Koswatta; on the south by the village limit of Pahala Karamba; on the west by Helambagahahenyaya sold to Herat Mudiyansele Dingiri Banda and others under the Waste Lands Ordinances.



Surveyor-General's Office,
Colombo, December 9, 1915.

Scale of 8 Chains to an Inch.

G. K. THORNHILL,
for Surveyor-General.

J. M. DAVIES,
Special Officer.

April 1, 1916.

Kurunegala S. O. No. 1,317.**Order under Section 4, Sub-section (1), of "The Waste Lands Ordinances of 1897, 1899, 1900, and 1903."**

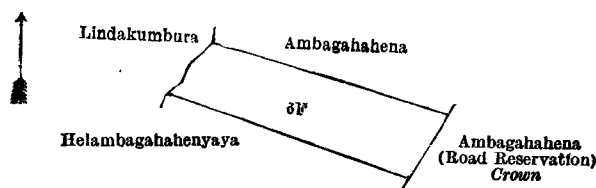
In the matter of the land commonly called or known as Kongahahena, situate in the village of Henagahapitiya, in the Kinyama korale of the Katugampola hatpattu of the Kurunegala District, in the North-Western Province, and of "The Waste Lands Ordinances of 1897, 1899, 1900, and 1903."

WHEREAS in pursuance of section 1 of the said Ordinances it was duly declared and notified on April 9, 1914, that if no claim to the land commonly called or known as Kongahahena, situate in the village of Henagahapitiya, in the Kinyama korale of the Katugampola hatpattu of the Kurunegala District, in the North-Western Province, containing in extent 3 acres, and shown as lot 6F in preliminary plan 1,407 and in the annexed diagram, was made to John Murray Davies, Special Officer appointed under section 28 of the said Ordinances, within the period of three months from the date specified in the said notice, such land would be declared the property of the Crown, and dealt with on account of the Crown (*vide* Notice No. 5,174):

And whereas Herat Mudiyansele Manelhamy made claim thereto, and Mungo Tennent Archibald, Special Officer appointed under section 28 of the said Ordinances, made due inquiry into such claim, and whereas the said claimant and the aforesaid Mungo Tennent Archibald, Special Officer, with the consent of His Excellency the Governor, came to an agreement in writing dated November 19, 1914, concerning the said land, under section 4, sub-section (1), of the said Ordinances, whereby it was agreed that the said claimant should be declared the purchaser of the said land upon payment to the Settlement Officer of a sum of Rupees Sixty only (Rs. 60), as the purchase amount of the said land, and whereas the said amount has been duly paid by the said claimant, he is hereby, in pursuance of the agreement aforementioned, declared to be the purchaser of the said land, as more fully described herein below.

Description of the Land referred to.

The land commonly called or known as Kongahahena, situated in the village of Henagahapitiya, in the Kiniyama korale of the Katugampola hatpattu of the Kurunegala District, in the North-Western Province, and containing in extent 3 acres, and shown as lot 6F in preliminary plan 1,407 and in the annexed diagram; and bounded as follows: on the north by Ambagahahena sold to Herat Mudiyansele Dingiri Banda and others under the Waste Lands Ordinances; on the east by Ambagahahena (road reservation) to be declared the property of the Crown under the Waste Lands Ordinances; on the south by Helambagahahenyaya sold to Herat Mudiyansele Dingiri Banda and others under the Waste Lands Ordinances; on the west by Lindakumbura claimed by Herat Mudiyansele Appuhamy.



Surveyor-General's Office,
Colombo, December 9, 1915.

Scale of 8 Chains to an Inch.

G. K. THORNHILL,
for Surveyor-General.

April 1, 1916. J. M. DAVIES,
Special Officer.

Anuradhapura S. O. No. 778.

**Order under Section 2 of "The Waste Lands Ordinances of 1897, 1899, 1900, and 1903,"
declaring Lands to be Crown Property.**

In the matter of the lands commonly called or known as Angunachchiyalandukele, Angunachchiyamukalana, Angunachchiyamukalana (bund reservation), &c., situate in the village of Angunachchiya, in the Kandu tulana of the Kadawat korale of the Nuwaragam palata, in the North-Central Province, and of "The Waste Lands Ordinances of 1897, 1899, 1900, and 1903."

THE notice required by section 1 of "The Waste Lands Ordinances of 1897, 1899, 1900, and 1903," having been duly published in manner prescribed by that section in respect of the above-named lands (*vide* Notice No. 5,260), and no claim having been made to the said lands or to any interest therein within the period of three months from the date specified in the said notice, I, Thomas Graham Willett, Special Officer appointed under section 28 of the said Ordinances, under and by virtue of the powers vested in me in that behalf by section 2 of the said Ordinances, do hereby on October 23, 1914, order and declare that the said lands, as more fully described herein below, situate in the village of Angunachchiya, in the Kandu tulana of the Kadawat korale of the Nuwaragam palata, in the North-Central Province, and shown as lots 1A, 3, 3A, 3B, 6, 13A, 16, 16A in preliminary plan 570 and in the annexed diagram, and containing in extent 248 acres 3 roods and 38 perches, are the property of the Crown.

Description of the Lands referred to.

The following lots situated in the village of Angunachchiya, in the Kandu tulana of the Kadawat korale of the Nuwaragam palata, in the North-Central Province, as described in the annexed diagram:—

Preliminary plan 570.

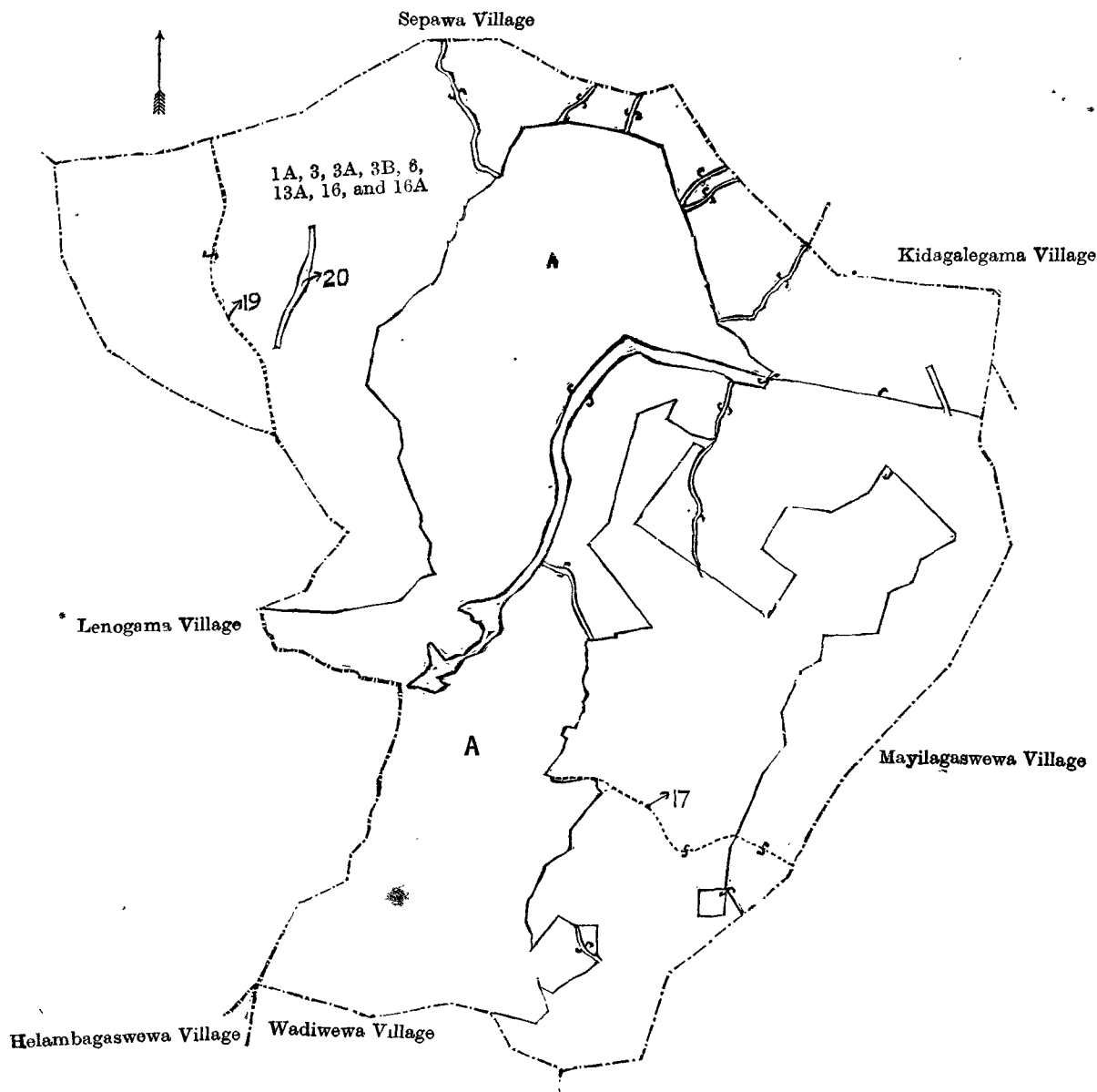
| Lot. | Name of Land. | Extent, A. | R. | P. |
|------|---|------------|----|----|
| 1A | Angunachchiyalandukele | 151 | 1 | 30 |
| 3 | Angunachchiyamukalana | 88 | 2 | 2 |
| 3A | Do. (bund reservation) | 4 | 0 | 28 |
| 3B | Do. (path reservation) | 0 | 0 | 21 |
| 6 | Angunachchiyawatta, Angunachchiyatisbamba | 1 | 1 | 9 |
| 13A | Akkarewatta (reservation for stream) | 0 | 2 | 19 |
| 16 | Angunachchiyawan-ela and Maha-ela | 2 | 2 | 23 |
| 16A | Do. | 0 | 0 | 26 |
| | | 248 | 3 | 38 |

and bounded as follows: on the north by the village limit of Sepawa, the village limit of Kidagalegama; on the east by the village limit of Kidagalegama, the village limit of Mayilagaswewa; on the south by the village limit of Mayilagaswewa, the village limit of Wadiwewa, the village limit of Helambagaswewa; on the west by the village limit of Lenogama.

NOTE.—The following lots lying within the above boundaries are excluded from this order, and their aggregate acreage of 242 acres 3 roods and 27 perches is not included in the acreage of 248 acres 3 roods and 38 perches given above:—

Preliminary plan 570.

| Lot. | Name of Land. | Extent, A. R. P. | Lot. | Name of Land. | Extent, A. R. P. |
|-------|--------------------------|------------------|--------|-----------------------------------|------------------|
| A 1 | Angunachchiyalandukele | 57 0 4 | A 11½ | T. P. 238,583 | 2 3 2 |
| A 2 | Angunachchiyawewa (tank) | 81 1 9 | A 11½A | Mahawela (reservation for stream) | 0 2 8 |
| A 3C | Angunachchiyamukalana | 1 1 9 | A 11½B | Mahawela | 0 0 4 |
| A 3D | Do. | 1 0 37 | A 12 | Landukele | 29 0 28 |
| A 3E | Do. | 1 2 4 | A 12A | Do. | 2 3 17 |
| A 3F | Do. | 1 1 0 | A 12B | Do. | 1 1 22 |
| A 3G | Do. | 1 0 26 | A 13 | T. P. 268,182 | 1 3 7 |
| A 3H | Do. | 1 1 0 | A 14 | Usgala (rock) | 2 2 2 |
| A 3I | Do. | 1 2 12 | A 15 | Minipittiya (cemetery) | 0 2 9 |
| A 3J | Do. | 2 0 6 | A 18 | Ela (stream) | 0 1 0 |
| A 3½ | Do. (T. P. 281,765) | 1 2 6 | A 21 | Do. | 0 0 37 |
| A 4 | Akkarewatta | 9 2 25 | A 22 | Do. | 0 0 21 |
| A 5 | T. P. 268,181 | 1 2 2 | A 23 | Do. | 0 0 21 |
| A 6A | Gangoda | 2 0 6 | A 24 | Do. | 0 1 3 |
| A 7 | Do. | 1 0 13 | A 25 | Do. | 0 0 35 |
| A 8 | Angunanachchiyatisbamba | 1 1 2 | A 26 | Palugaswekanda (tank bund) | 0 1 12 |
| A 8A | Do. (bund reservation) | 0 2 3 | 17 | Adipara (footpath) | 0 0 20 |
| A 9 | Gangoda | 0 2 23 | 19 | Do. | 0 0 23 |
| A 10 | Waste land | 0 2 19 | 20 | Kudapaluwekanda (tank bund) | 0 2 7 |
| A 10A | Do. | 0 3 0 | | | |
| A 11 | Mahawela | 29 2 23 | | | |
| | | | | 242 3 27 | |



Surveyor-General's Office,
Colombo, May 15, 1914.

Scale of 16 Chains to an Inch.

G. K. THORNHILL,
for Acting Surveyor-General.

October 23, 1914.

T. G. WILLETT,
Special Officer.

Uva S. O. No. 2,044.

**Order under Section 2 of "The Waste Lands Ordinances of 1897, 1899, 1900, and 1903,"
declaring Lands to be Crown Property.**

In the matter of the lands commonly called or known as roads and streams, situate in the village of Polgahakumbura, in the Kandukara korale of the Buttala division, in the Province of Uva, and of "The Waste Lands Ordinances of 1897, 1899, 1900, and 1903."

THE notice required by section 1 of "The Waste Lands Ordinances of 1897, 1899, 1900, and 1903, having been duly published in manner prescribed by that section in respect of the above-named lands (*vide* Notice No. 4,863), and no claim having been made to the said lands or to any interest therein within the period of three months from the date specified in the said notice, I, John Murray Davies, Special Officer appointed under section 28 of the said Ordinances, under and by virtue of the powers vested in me in that behalf by section 2 of the said Ordinances, do hereby on February 24, 1916, order and declare that the said lands, as more fully described herein below, situate in the village of Polgahakumbura, in the Kandukara korale of the Buttala division, in the Province of Uva, and shown as roads and streams in preliminary plan 200 and in the annexed diagram, and containing in extent 2 roods and 16 perches, are the property of the Crown.

Description of the Lands referred to.

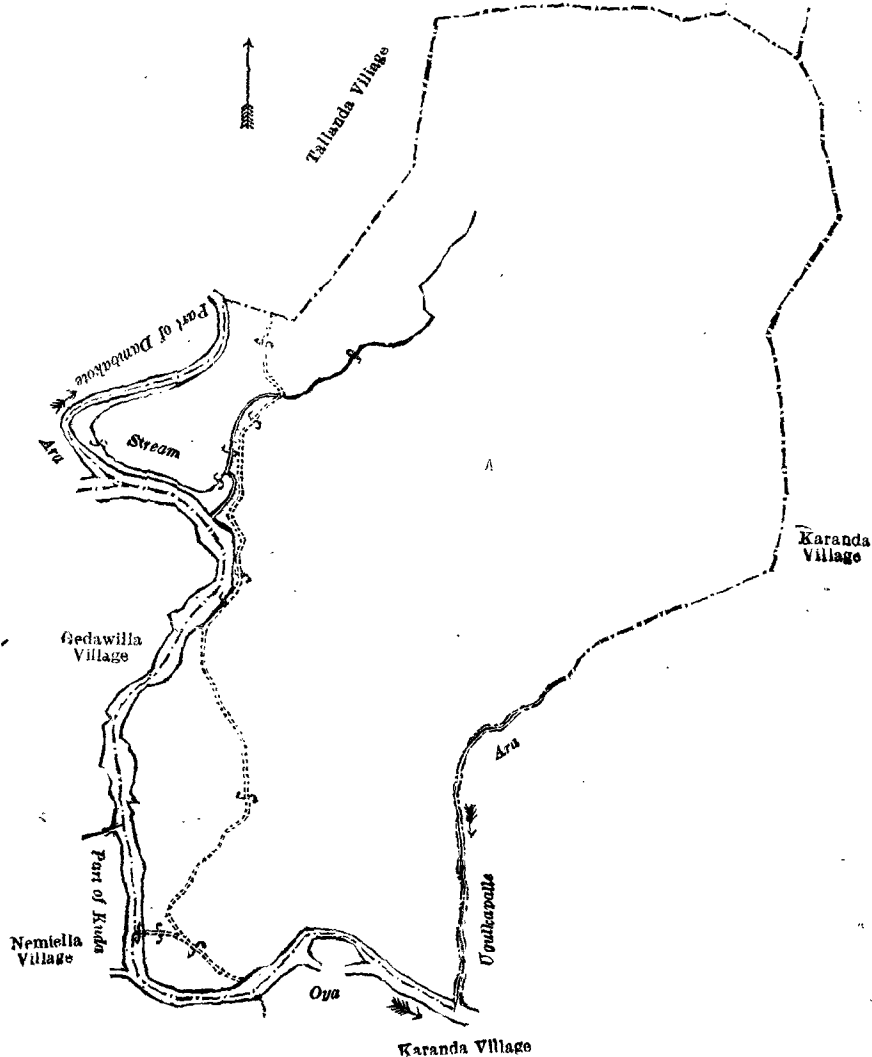
The following lands situated in the village of Polgahakumbura, in the Kandukara korale of the Buttala division, in the Province of Uva, as described in the annexed diagram:—

| Lot. | Name of Land. | Preliminary plan 200. | Extent, A. R. P. |
|------|---------------|-----------------------|------------------|
| — | Roads | | 0 1 26 |
| — | Streams | | 0 0 30 |
| | | | 0 2 16 |

and bounded as follows: on the north by the village limit of Tallanda; on the east by the village limit of Karanda; on the south by the village limits of Karanda and Nemiella (a part of Kuda-oya); on the west by the village limits of Nemiella and Gedawila (a part of Kuda-oya), the village limit of Tallanda (a part of Dombakota-ara).

NOTE.—The following lots lying within the above boundaries are excluded from this order, and no part of their aggregate acreage of 73 acres 3 roods and 7 perches is included in the acreage of 2 roods and 16 perches given above:—

| Preliminary plan 200. | | | | | |
|-----------------------|----------------------|------------------|------|--------------------------------------|------------------|
| Lot. | Name of Land. | Extent, A. R. P. | Lot. | Name of Land. | Extent, A. R. P. |
| A 1 | Bulugahagawahena | .. 57 1 39 | A 3 | Karandagaswatta, Welwotiyawatta, &c. | 10 3 7 |
| A 1A | Gonkatuwegedarawatta | .. 0 0 6 | A 4 | Batalawatta | .. 0 2 13 |
| A 1B | Batalawattehena | .. 2 0 3 | A 5 | Dandena-arawa | .. 2 2 27 |
| A 1C | Dandallawelawatta | .. 0 0 9 | | | 73 5 7 |
| A 2 | Arawewatta | .. 0 0 23 | | | |



Surveyor-General's Office,
Colombo, December 20, 1915.

February 24, 1916.

Scale of 8 Chains to an Inch.

J. M. DAVIES,
Special Officer.

G. K. THORNHILL,
for Surveyor-General.

Uva S. O. No. 2,045.

Order under Section 4, Sub-section (1), of "The Waste Lands Ordinances of 1897, 1899, 1900, and 1903."

In the matter of the land commonly called or known as Batalawattehena, situate in the village of Polgahakumbura, in the Kandukara korale of the Buttala division, in the Province of Uva, and of "The Waste Lands Ordinances of 1897, 1899, 1900, and 1903."

WHEREAS in pursuance of section 1 of the said Ordinances it was duly declared and notified on May 16, 1913, that if no claim to the land commonly called or known as Batalawattehena, situate in the village of Polgahakumbura, in the Kandukara korale of the Buttala division, in the Province of Uva, containing in extent 2 acres and 3 perches, and shown as lot 1B in preliminary plan 200 and in the annexed diagram, was made to John Murray Davies, Special Officer appointed under section 28 of the said Ordinances, within the period of three months from the date specified in the said notice, such land would be declared the property of the Crown, and dealt with on account of the Crown (*vide* Notice No. 4,863) :

And whereas (1) Herat Mudianselage Punchirala, (2) Dammullegedara Ratnayaka Mudianselage Ran Appu made claim thereto, and Mungo Tennent Archibald, Special Officer appointed under section 28 of the said Ordinances, made due inquiry into such claim, and whereas the said claimants and the aforesaid Mungo Tennent Archibald, Special Officer, with the consent of His Excellency the Governor, came to an agreement in writing dated December 19, 1913, concerning the said land, under section 4, sub-section (1), of the said Ordinances, whereby it was agreed that the said claimants should be declared the purchasers of the said land upon payment on or before March 19, 1914, to the Government Agent at Badulla, of a sum of Rupees Fifteen only (Rs. 15), as the purchase amount of the said land, and whereas the said amount has been paid by the said claimants, they are hereby, in pursuance of the agreement aforementioned, declared to be the purchasers of the said land, as more fully described herein below.

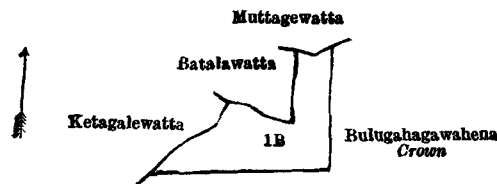
Description of the Land referred to.

The following lot situated in the village of Polgahakumbura, in the Kandukara korale of the Buttala division, in the Province of Uva, as described in the annexed diagram :—

Preliminary plan 200.

| Lot. | Name of Land. | Extent, A. R. P. |
|------|-----------------|------------------|
| 1B | Batalawattehena | 2 0 3 |

and bounded as follows : on the north by Batalawatta claimed by Helagedara Punchirala, Muttagewatta claimed by Helagedara Banda ; on the east and south by Bulugahagawahena to be declared the property of the Crown under the Waste Lands Ordinances ; on the west by Ketagalewatta claimed by Pahalagedara Ganeti and others.



Surveyor-General's Office,
Colombo, December 20, 1915.

Scale of 8 Chains to an Inch.

G. K. THORNHILL,
for Surveyor-General.

February 24, 1916.

J. M. DAVIES,
Special Officer.

**Order under Section 2 of "The Waste Lands Ordinances of 1897, 1899, 1900, and 1903,"
declaring Lands to be Crown Property.**

In the matter of the lands commonly called and known as Periyamancholaikadu, Nawandanwattaikadu, Manchadicholaikadu, and Sinneminikadu (reservations for road), situate in the village of Kattaikadu, in Akkarai Pattu South of the Puttalam pattu division of the Puttalam District, in the North-Western Province, and of "The Waste Lands Ordinances of 1897, 1899, 1900, and 1903."

THE notice required by section 1 of "The Waste Lands Ordinances of 1897, 1899, 1900, and 1903," having been duly published in manner prescribed by that section in respect of the above-named lands (*vide* Notice No. 5,720), and no claim having been made to the said lands or to any interest therein within the period of three months from the date specified in the said notice, I, Charles Henry Collins, Assistant Government Agent of the Puttalam and Chilaw Districts, under and by virtue of the powers vested in me in that behalf by section 2 of the said Ordinances, do hereby on April 6, 1916, order and declare that the said lands, as more fully described herein below, situate in the village of Kattaikadu, in Akkarai Pattu South of Puttalam pattu division of the Puttalam District, in the North-Western Province, and shown as lots 1841, 1846, 1838, 1853, and 1855 in preliminary plan 4,269 and in the annexed diagrams, and containing in extent 2 acres and 18 perches, are the property of the Crown.

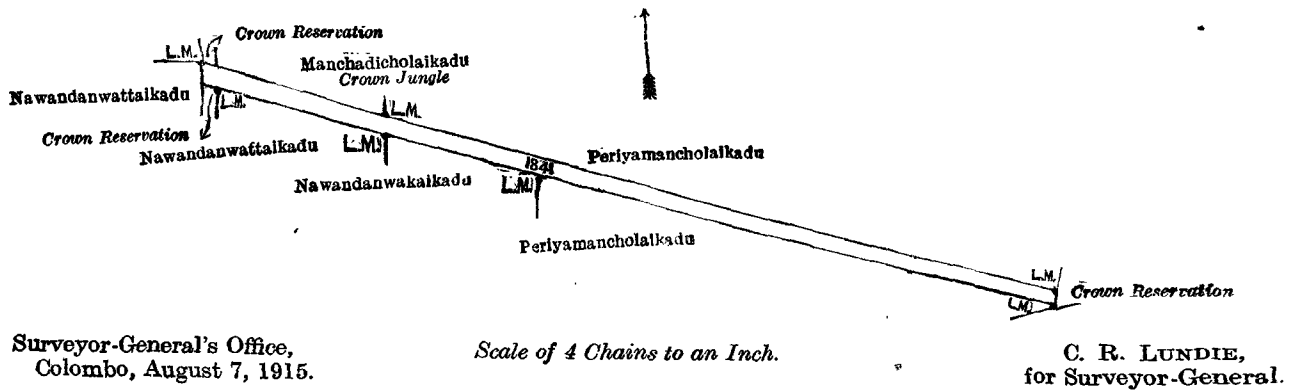
Description of the Lands referred to.

The following lots situated in the village of Kattaikadu, in Akkarai Pattu South of Puttalam pattu division of the Puttalam District, in the North-Western Province, as described in the annexed diagrams :—

I.—Preliminary plan 4,269.

| Lot. | Name of Land. | Extent, A. R. P. |
|------|--|------------------|
| 1841 | Periyamancholaikadu (reservation for road) | 0 2 9 |

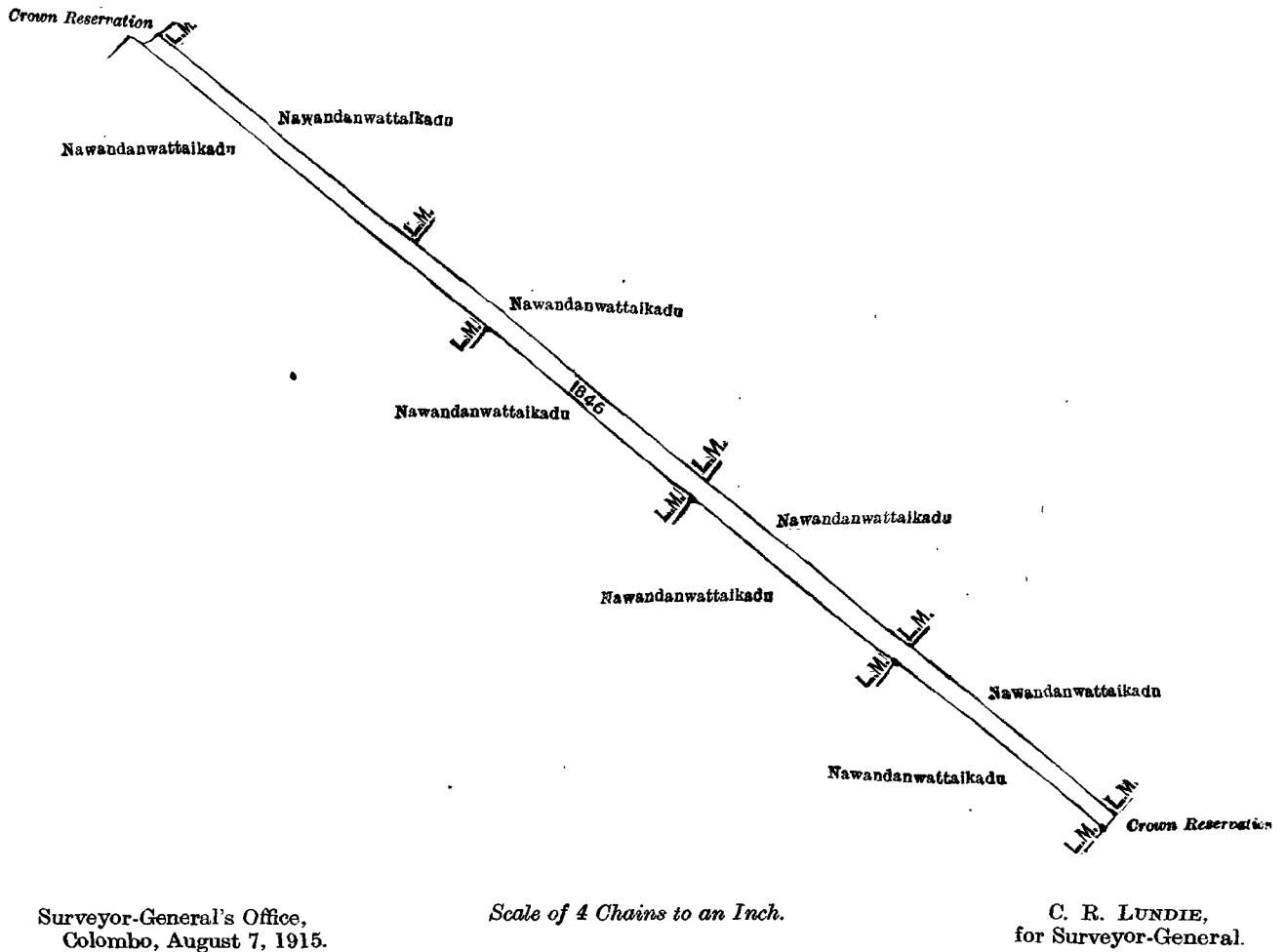
and bounded as follows : on the north by Crown reservation, Manchadicholaikadu belonging to the Crown, Periyamancholaikadu sold by the Crown to W. A. Muttukumaru ; on the east by Crown reservation ; on the south by Periyamancholaikadu sold by the Crown to P. Assankandu, Nawandanwakaikadu sold by the Crown to P. Assankandu, Nawandanwattaikadu sold by the Crown to P. Assankandu and Crown reservation ; and on the west by Nawandanwattaikadu sold by the Crown to N. Tambikandu and another.



II.—Preliminary plan 4,269.

| Lot. | Name of Land. | Extent, A. R. P. |
|------|---|------------------|
| 1846 | Nawandanwattaikadu (reservation for road) | 0 3 11 |

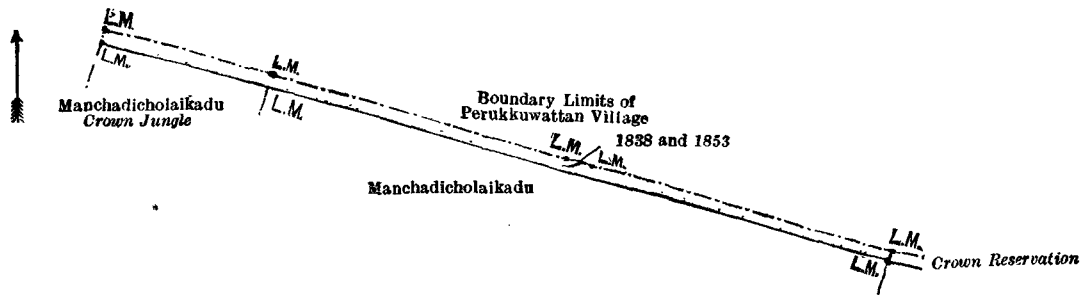
and bounded as follows : on the north by Crown reservation ; on the east by Nawandanwattaikadu sold by the Crown to P. Assankandu, Nawandanwattaikadu sold by the Crown to P. M. Meera Saibo, Nawandanwattaikadu sold by the Crown to K. S. Ibrahim Pillai, Nawandanwattaikadu sold by the Crown to K. S. Kachehi and another ; on the south by Crown reservation ; and on the west by Nawandanwattaikadu sold by the Crown to S. Casi Mohideen and another, Nawandanwattaikadu sold by the Crown to A. Casi Mohideen and another, Nawandanwattaikadu sold by the Crown to A. B. Sinra-tamby, Nawandanwattaikadu sold by the Crown to N. Tambikandu and another.



III.—Preliminary plan 4,269.

| Lot. | Name of Land. | Extent, A. R. P. |
|------|---|------------------|
| 1838 | Manchadicholaikadu (reservation for road) | 0 1 17 |
| 1853 | Do. (do.) | 0 0 18 |
| | | 0 1 35 |

and bounded as follows : on the north by the boundary limits of Perukkuwattan village ; on the east by Crown reservation ; on the south by Manchadicholaikadu sold by the Crown to W. A. Muttukumaru and Manchadicholaikadu sold by the Crown to W. A. Muttukumaru ; and on the west by the boundary limit of Perukkuwattan village.



Surveyor-General's Office,
Colombo, August 7, 1915.

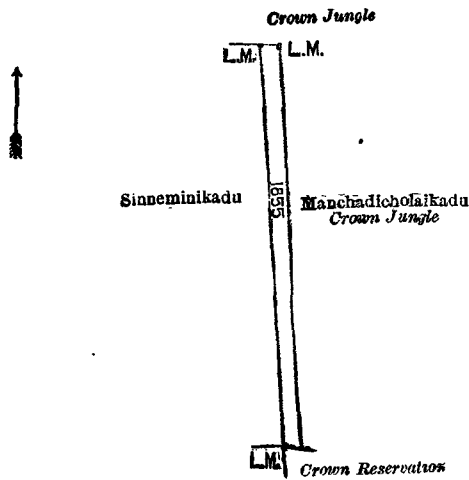
Scale of 4 Chains to an Inch.

C. R. LUNDIE,
for Surveyor-General.

IV.—Preliminary plan 4,269.

| Lot. | Name of Land. | Extent, A. R. P. |
|------|--------------------------------------|------------------|
| 1855 | Sinneminikadu (reservation for road) | 6 1 3 |

and bounded as follows : on the north and east by Manchadicholaikadu belonging to the Crown ; on the south by Crown reservation ; on the west by Sinneminikadu sold by the Crown to W. A. Muttukumaru.



Surveyor-General's Office,
Colombo, August 7, 1915.

Scale of 4 Chains to an Inch.

C. R. LUNDIE,
for Surveyor-General.

C. H. COLLINS,
Assistant Government Agen.
Puttalam and Chilaw Districts.

April 6, 1916.

Order under Section 2 of "The Waste Lands Ordinances of 1897, 1899, 1900, and 1903,"
declaring Land to be Crown Property.

In the matter of the land commonly called and known as Pulianchena (reservation for road), situate in the village of Mudukadu, in Akkarai Pattu South of the Puttalam pattu division of the Puttalam District, in the North-Western Province, and of "The Waste Lands Ordinances of 1897, 1899, 1900, and 1903."

THE notice required by section 1 of "The Waste Lands Ordinances of 1897, 1899, 1900, and 1903," having been duly published in manner prescribed by that section in respect of the above-named land (*vide* Notice No. 5,718), and no claim having been made to the said land or to any interest therein within the period of three months from the date specified in the said notice, I, Charles Henry Collins, Assistant Government Agent of the Puttalam and Chilaw Districts, under and by virtue of the powers vested in me in that behalf by section 2 of the said Ordinances, do hereby on April 6, 1916, order and declare that the said land, as more fully described herein below, situate in the village of Mudukadu, in Akkarai Pattu South of Puttalam pattu division of the Puttalam District, in the North-Western Province, and shown as lot 2617 in preliminary plan 4,470 and in the annexed diagram, and containing in extent 3 roods and 23 perches, is the property of the Crown.

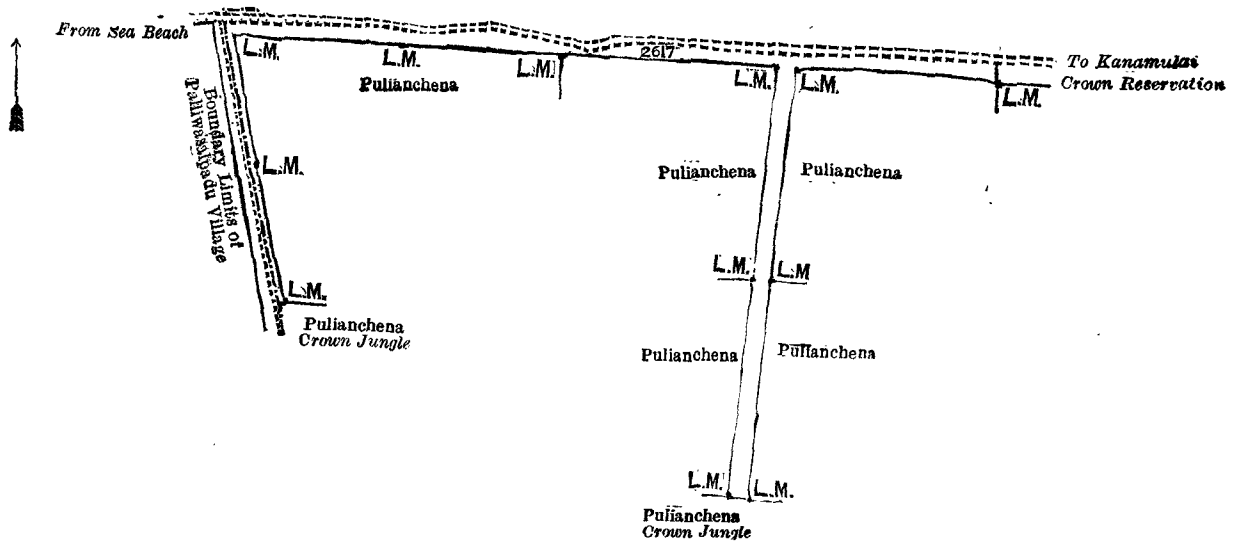
Description of the Land referred to.

The following lot situated in the village of Mudukadu, in Akkarai Pattu South of Puttalam pattu division of the Puttalam District, in the North-Western Province, as described in the annexed diagram :—

Preliminary plan 4,470.

| Lot. | Name of Land. | Extent, A. R. P. |
|------|------------------------------------|------------------|
| 2617 | Pulianchena (reservation for road) | 0 3 23 |

and bounded as follows : on the north by road from seabeach to Kanamulai ; on the west by Crown reservation, Pulianchena sold by the Crown to M. P. Kadir Marikar, and Pulianchena sold by the Crown to M. P. Kasi Mohideen ; on the south by Pulianchena belonging to the Crown, Pulianchena sold by the Crown to S. Mohideen Pitche and another, Pulianchena sold by the Crown to K. Mohideen Pitche and others, Pulianchena sold by the Crown to M. S. Assena Marikar and others, and Pulianchena belonging to the Crown ; and on the west by the boundary limits of the village Palliwasalpadu.



Surveyor-General's Office,
Colombo, July 28, 1915.

Scale of 4 Chains to an Inch.

C. R. LUNDIE,
for Surveyor-General.

April 6, 1916.

C. H. COLLINS,
Assistant Government Agent,
Puttalam and Chilaw Districts.

PRELIMINARY NOTICES.

Hambantota Notice No. 5,879.

Notice under "The Waste Lands Ordinances of 1897, 1899, 1900, and 1903."

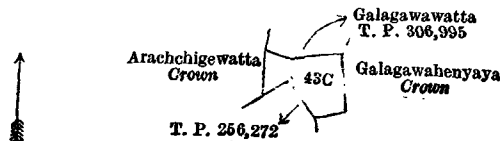
TAKE notice that unless within three months from June 9, 1916, the persons, if any, who claim any interest in the land hereinafter mentioned make claim in person or in writing to the said land or to some interest therein to T. G. Willett, Esq., Special Officer appointed under section 28 of "The Waste Lands Ordinances of 1897, 1899, 1900, and 1903," at his office at Fort, Colombo :

Such Special Officer, in pursuance of the powers vested in him by the said Ordinances, will declare by writing under his hand that the land, to which no claim has been made, is the property of the Crown.

T. G. WILLETT,
Special Officer.

Description of the Land referred to.

The land commonly called or known as Arachchigewatta, situated in the village of Kahandawa, in the West Giruwa pattu of the Hambantota District, in the Southern Province, containing in extent 2 roods and 34 perches, shown as lot 43C in preliminary plan 323 and in the annexed diagram; and bounded as follows: on the north by Galagawawatta granted at half-improved value (T. P. 306,995); on the east by Galagawahenyaya declared to be the property of the Crown under the Waste Lands Ordinances; on the south by Galagawahenyaya declared to be the property of the Crown under the Waste Lands Ordinances, T. P. 256,272; on the west by Arachchigewatta declared to be the property of the Crown under the Waste Lands Ordinances.



Surveyor-General's Office,
Colombo, April 5, 1916.

Scale of 8 Chains to an Inch.

G. K. THORNHILL,
for Surveyor-General.

Hambantota S. O. 7—1916.

Anuradhapura Notice No. 5,880.

Notice under "The Waste Lands Ordinances of 1897, 1899, 1900, and 1903."

TAKE notice that unless within three months from June 9, 1916, the persons, if any, who claim any interest in the lands hereinafter mentioned or in any one or more of such lands or to some interest therein make claim in person or in writing to the said lands or any of them or to some interest therein to T. G. Willett, Esq., Special Officer appointed under section 28 of "The Waste Lands Ordinances of 1897, 1899, 1900, and 1903," at his office at Fort, Colombo :

Such Special Officer, in pursuance of the powers vested in him by the said Ordinances, will declare by writing under his hand that the said lands, or such of them as to which no claim has been made, are the property of the Crown.

T. G. WILLETT,
Special Officer.

Description of the Lands referred to.

The following lots situated in the village of Pahala Wetiya, in the Pahala Kelegam tulana of the Wilachchiya korale of the Nuwaragam palata, in the North-Central Province, as described in the annexed diagram :—

Preliminary plan 688.

| Lot. | Name of Land. | Extent, A. R. P. | Lot. | Name of Land. | Extent, A. R. P. |
|------|---------------------------------------|------------------|-------|----------------------|------------------|
| 1 .. | Welvelakele .. | .. 98 0 35 | 7 .. | Maha-ela (stream) .. | .. 1 0 4 |
| 2 .. | Maha-ela and Oluwewe-ela (streams) .. | .. 1 2 12 | 11 .. | Para (path) .. | .. 0 1 15 |
| 3 .. | Pahalawetiyawawewa (tank) .. | .. 21 3 10 | 12 .. | Welhena .. | .. 74 0 34 |
| 4 .. | Pahalawetiyawamukalana .. | .. 79 3 18 | | | |
| 5 .. | Wekandabima (reservation for bund) .. | .. 3 1 35 | | | 280 3 17 |
| 6 .. | Para (path) .. | .. 0 1 14 | | | |

and bounded as follows: on the north by the village limit of Hammillakulama, the village limit of Oluwewa; on the east by the village limit of Oluwewa, the village limit of Amunukola; on the south by the village limit of Pahala Hammillewa; on the west by the village limit of Pahala Hammillewa, the village limit of Hammillakulama.

NOTE.—The following lots lying within the above boundaries are excluded from this notice, and their aggregate acreage of 9 acres 2 roods and 10 perches is not included in the acreage of 280 acres 3 roods and 17 perches given above :—

Preliminary plan 688.

| Lot. | Name of Land. | Extent, A. R. P. |
|---------|--------------------------|------------------|
| A. 8 .. | Welhena .. | .. 0 1 5 |
| A. 9 .. | Pahalawetiyawekumbura .. | .. 7 3 28 |
| 10 .. | Serupukatigahawatta .. | .. 1 1 17 |
| | | 9 2 10 |



Surveyor-General's Office,
Colombo, February 15, 1916.

Scale of 16 Chains to an Inch.

Anuradhapura S. O. 43—1916.

G. K. THORNHILL,
for Surveyor-General.

Anuradhapura Notice No. 5,881.**Notice under "The Waste Lands Ordinances of 1897, 1899, 1900, and 1903."**

TAKE notice that unless within three months from June 9, 1916, the persons, if any, who claim any interest in the lands hereinafter mentioned or in any one or more of such lands or to some interest therein make claim in person or in writing to the said lands or any of them or to some interest therein to T. G. Willett, Esq., Special Officer appointed under section 28 of "The Waste Lands Ordinances of 1897, 1899, 1900, and 1903," at his office at Fort, Colombo :

Such Special Officer, in pursuance of the powers vested in him by the said Ordinances, will declare by writing under his hand that the said lands, or such of them as to which no claim has been made, are the property of the Crown.

T. G. WILLETT,
Special Officer.

Description of the Lands referred to.

The following lots situated in the village of Nekattegama, in the Pahala Kelegam tulana of the Wilachohiya korale of the Nuwaragam palata, in the North-Central Province, as described in the annexed diagram :—

Preliminary plan 696.

| Lot. | Name of Land. | Extent, A. R. P. | Lot. | Name of Land. | Extent, A. R. P. |
|------|--|------------------|------|--|------------------|
| 1 | Nugagahalanda .. | 73 3 20 | 23 | Caratta para (cart track) .. | 0 1 0 |
| 2 | Radagama-ela (stream) .. | 0 1 25 | 24 | Kadurugahayehena .. | 172 2 23 |
| 3 | Kiulewalamukalana (forest) .. | 45 1 22 | 25 | Minipitiya (cemetery) .. | 0 3 26 |
| 4 | Radagam-ela (stream) .. | 0 2 7 | 26 | Landa (reservation for tank bund) .. | 1 1 23 |
| 5 | Paragawabima (reservation for road) .. | 4 0 6 | 27 | Palugaswewa (tank bund) .. | 0 3 8 |
| 6 | Puttalam para (main road) .. | 2 2 27 | 28 | Caratta para (cart track) .. | 1 0 27 |
| 7 | Helambawalamukalana (forest) .. | 82 3 2 | 29 | Landa (reservation for tank bund) .. | 1 1 4 |
| 8 | Helambawalalanda .. | 157 2 29 | 30 | Diulgaskadawewa (abandoned tank bund) .. | 0 3 37 |
| 9 | Nugagahawewa (tank bund) .. | 0 1 27 | 31 | Landa (reservation for tank bund) .. | 1 0 6 |
| 10 | Landa (reservation for tank bund) .. | 0 2 24 | 32 | Helambawewa (abandoned tank bund) .. | 0 2 27 |
| 11 | Helamba-ela (stream) .. | 0 2 29 | 33 | Landa (reservation for tank bund) .. | 2 0 15 |
| 12 | Siyambalagahawewa (abandoned tank bund) .. | 0 1 3 | 34 | Bogahawewa (abandoned tank) .. | 1 0 31 |
| 13 | Landa (reservation for tank bund) .. | 0 1 14 | 35 | Siyambalagahamukalana (forest) .. | 67 3 2 |
| 14 | Nekattegamawewa (tank and bund) .. | 23 2 32 | 36 | Siyambalagaha-ela (stream) .. | 0 1 17 |
| 15 | Wekandebima (reservation for tank bund) .. | 1 0 13 | 37 | Kadawala-ela (stream) .. | 0 0 36 |
| 16 | Meegahakele (high jungle) .. | 3 3 35 | 38 | Landa (reservation for tank bund) .. | 1 0 17 |
| 19 | Wekandebima (reservation for tank bund) .. | 0 3 9 | 39 | Pahalawewa (abandoned tank bund) .. | 0 3 15 |
| 20 | Tisbamba (open land) .. | 0 2 22 | 40 | Pinpara (minor road) .. | 2 0 34 |
| 21½ | Paragawabima (reservation for road) .. | 0 0 22 | 41 | Landa (reservation for tank bund) .. | 0 3 3 |
| 22 | Paragawabima (reservation for cart track) .. | 0 0 38 | 42 | Ihalawewa (abandoned tank bund) .. | 0 2 25 |
| | | | 43 | Ela (stream) .. | 0 0 5 |
| | | | | | 658 2 27 |

and bounded as follows: on the north by the village limit of Timbiriwewa, the village limit of Radagama; on the east by the village limit of Lindawewa, the village limit of Panankaniya; on the south by the village limit of Narangaswewa, topo plan 4; on the west by the village limit of Timbiriwewa.

NOTE.—The following lots lying within the above boundaries are excluded from this notice, and their aggregate acreage of 9 acres and 9 perches is not included in the acreage of 658 acres 2 roods and 27 perches given above :—

| Lot. | Name of Land. | Extent, A. R. P. |
|------|--------------------------------|------------------|
| A 17 | Nekattegamapurawewa .. | 6 1 27 |
| A 18 | Nekattegamagangoda .. | 0 3 28 |
| A 21 | Akkareidama (T. P. 298,084) .. | 1 2 34 |
| | | 9 0 9 |

[For Diagram see page 509.]

Anuradhapura Notice No. 5,882.**Notice under "The Waste Lands Ordinances of 1897, 1899, 1900, and 1903."**

TAKE notice that unless within three months from June 9, 1916, the persons, if any, who claim any interest in the lands hereinafter mentioned or in any one or more of such lands or to some interest therein make claim in person or in writing to the said lands or any of them or to some interest therein to T. G. Willett, Esq., Special Officer appointed under section 28 of "The Waste Lands Ordinances of 1897, 1899, 1900, and 1903," at his office at Fort, Colombo :

Such Special Officer, in pursuance of the powers vested in him by the said Ordinances, will declare by writing under his hand that the said lands, or such of them as to which no claim has been made, are the property of the Crown.

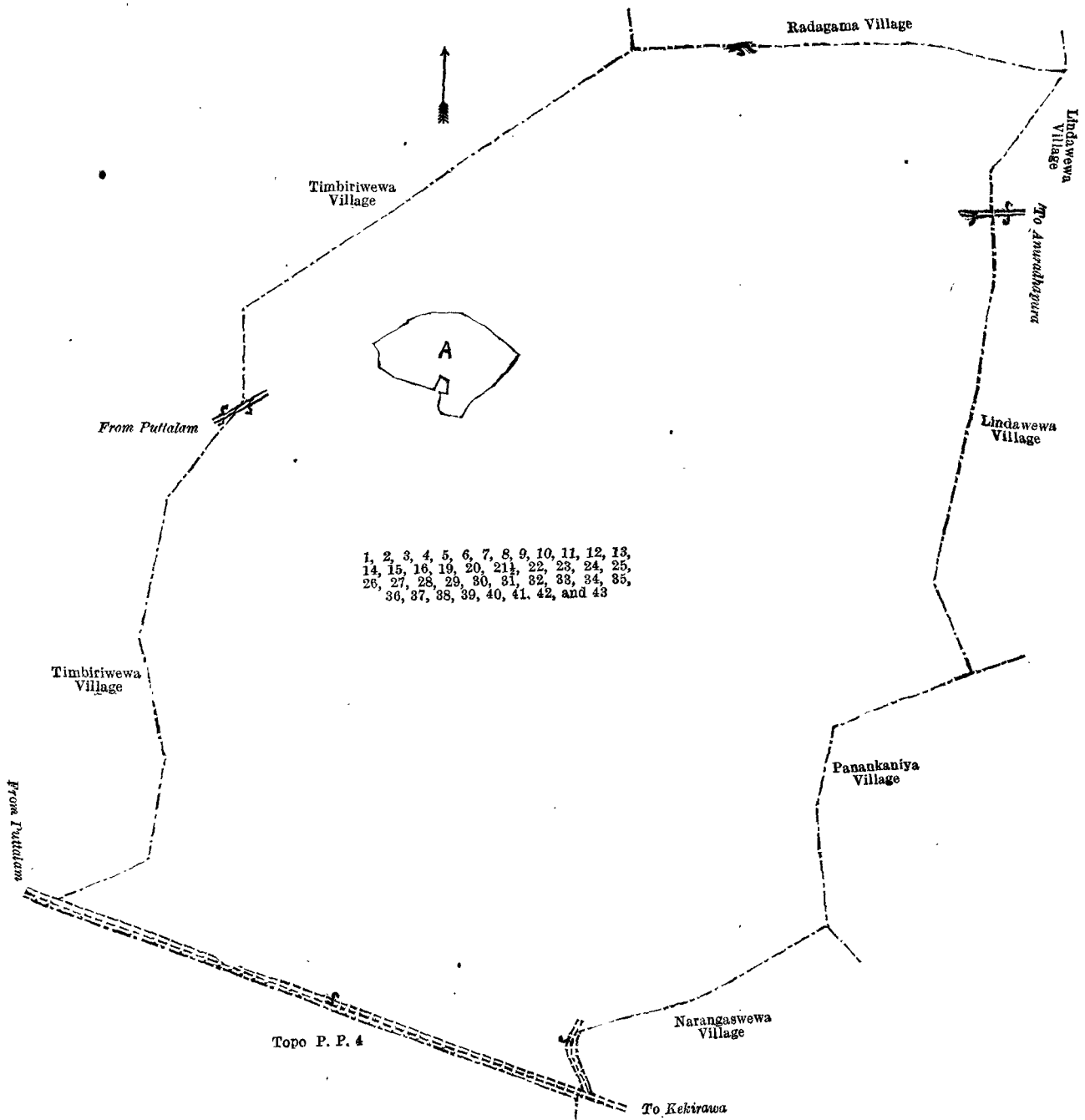
T. G. WILLETT,
Special Officer.

Description of the Lands referred to.

The following lots situated in the village of Pahala Tibbotuwagama, in the Nuwaragam tulana of the Nuwaragam korale of the Nuwaragam palata, in the North-Central Province, as described in the annexed diagram :—

Preliminary plan 653.

| Lot. | Name of Land. | Extent, A. R. P. | Lot. | Name of Land. | Extent, A. R. P. |
|------|--------------------------------------|------------------|------|---|------------------|
| 1 | Pahala Tibbotuwagamamukalana .. | 17 0 17 | 17 | Pahala Tibbotuwagamamukalana .. | 1 2 31 |
| 2 | Adipara (footpath) .. | 0 0 25 | 19 | Landa (reservation for tank bund) .. | 1 1 4 |
| 3 | Pahala Tibbotuwagamamukalana .. | 66 3 39 | 20 | Landa .. | 0 2 26 |
| 4 | Dambagaswewa (tank and bund) .. | 1 0 10 | 21 | Do. (reservation for footpath) .. | 0 0 11 |
| 5 | Dambagaha-ela (stream) .. | 0 2 14 | 22 | Pahala Tibbotuwagamamukalana .. | 64 1 7 |
| 6 | Landukele .. | 153 2 15 | 23 | Landa .. | 40 2 15 |
| 6A | Do. (chena reservation) .. | 61 0 11 | 24 | Pahala Tibbotuwagamawewa (tank and bund) .. | 21 2 20 |
| 7 | Adipara (footpath) .. | 0 0 27 | 26 | Landa (reservation for tank bund) .. | 2 0 37 |
| 8 | Minipitiya (cemetery) .. | 0 2 14 | 27 | Ihalagamawewa (tank and bund) .. | 12 3 10 |
| 9 | Part of Talawa-oya (stream) .. | 4 2 38 | 28 | Adipara (footpath) .. | 0 0 36 |
| 10 | Wan-ela (stream) .. | 0 1 6 | | | 456 0 23 |
| 11 | Tisbamba .. | 3 1 8 | | | |
| 14 | Wan-ela (stream) .. | 0 3 36 | | | |
| 15 | Landa (reservation for tank bund) .. | 0 0 6 | | | |



Surveyor-General's Office,
Colombo, February 18, 1916.

Scale of 16 Chains to an Inch.

G. K. THORNHILL,
for Surveyor-General.

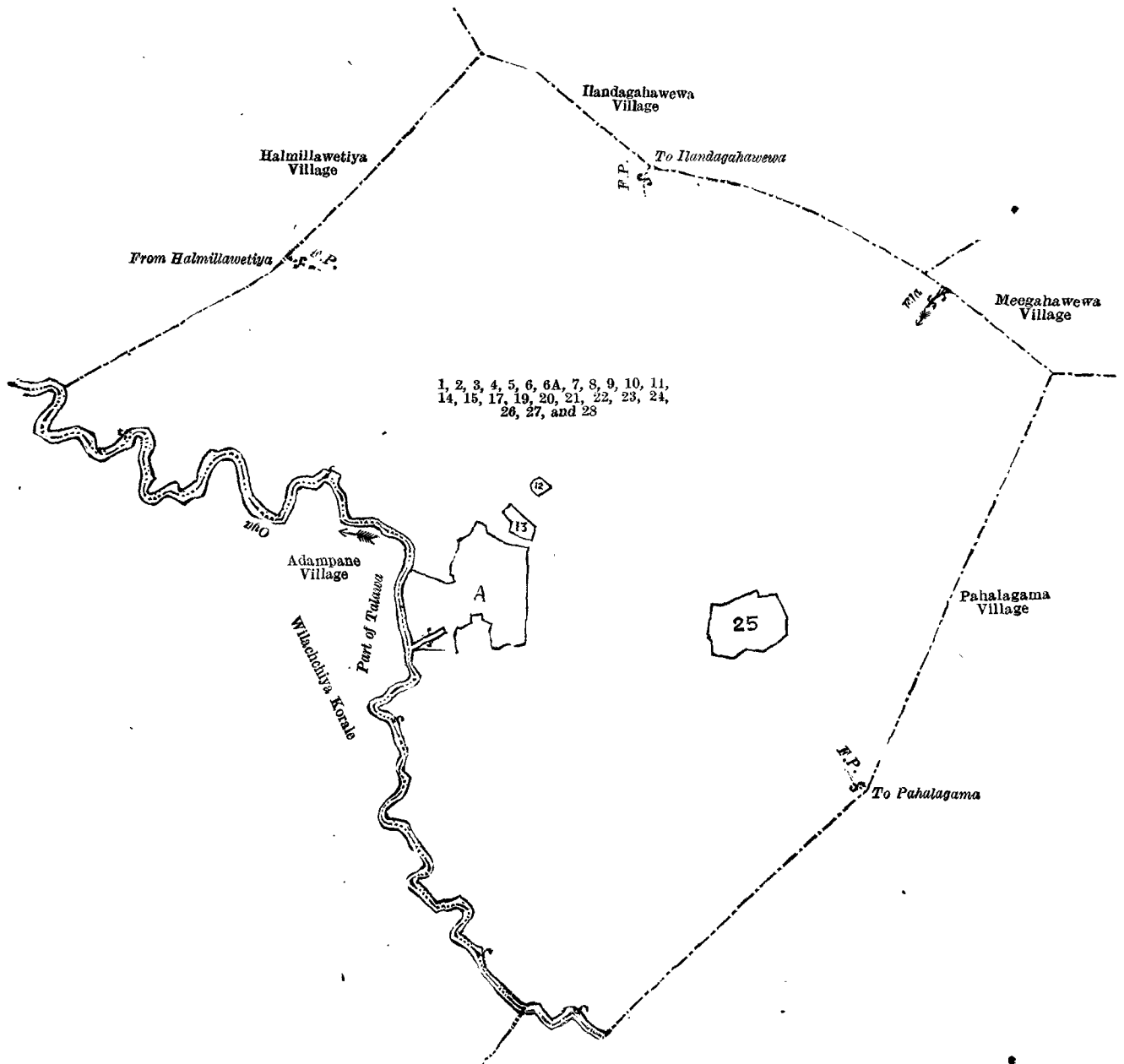
Anuradhapura S. O. 44—1916.

and bounded as follows : on the north by the village limit of Halmillawetiya, the village limit of Ilandagahawewa, the village limit of Meegahawewa ; on the east by the village limit of Pahalagama ; on the south by the village limit of Pahalagama, the village limit of Pahalagama (part of Talawa-oya), the boundary of the Wilachchiya korale (the village limit of Adampane, part of Talawa-oya) ; on the west by the boundary of the Wilachchiya korale (the village limit of Adampane, part of Talawa-oya), the village limit of Halmillawetiya.

NOTE.—The following lots lying within the above boundaries are excluded from this notice, and their aggregate acreage of 15 acres 1 rood and 22 perches is not included in the acreage of 456 acres and 23 perches given above :—

Preliminary plan 653.

| Lot. | Name of Land. | Extent, A. R. P. | Lot. | Name of Land. | Extent, A. R. P. |
|---------|----------------------|------------------|---------|---|------------------|
| 12 .. | Gangoda .. | .. 0 0 38 | A 18 .. | Akkaraidama (T. Ps. 208,989 and 232,696) .. | .. 2 3 23 |
| 13 .. | Do. .. | .. 0 2 2 | | | |
| 25 .. | Ihalagamapurawela .. | .. 3 3 28 | | | |
| A 16 .. | Purawawela .. | .. 7 3 11 | | | |



Surveyor-General's Office,
Colombo, April 5, 1916.

Scale of 16 Chains to an Inch.

G. K. THORNHILL,
for Surveyor-General.

Anuradhapura S. O. 45—1916.

Anuradhapura Notice No. 5,883.

Notice under "The Waste Lands Ordinances of 1897, 1899, 1900, and 1903."

TAKE notice that unless within three months from June 9, 1916, the persons, if any, who claim any interest in the lands hereinafter mentioned or in any one or more of such lands or to some interest therein make claim in person or in writing to the said lands or any of them or to some interest therein to T. G. Willett, Esq., Special Officer appointed under section 28 of "The Waste Lands Ordinances of 1897, 1899, 1900, and 1903," at his office at Fort, Colombo :

Such Special Officer, in pursuance of the powers vested in him by the said Ordinances, will declare by writing under his hand that the said lands, or such of them as to which no claim has been made, are the property of the Crown.

T. G. WILLETT,
Special Officer.

Description of the Lands referred to.

The following lots situated in the village of Diulgaskada, in the Alutkadawat tulana of Kadawat korale of the Nuwaragam palata, in the North-Central Province, as described in the annexed diagram :—

Preliminary plan 617.

| Lot. | Name of Land. | Extent, A. R. P. | Lot. | Name of Land. | Extent, A. R. P. |
|-------|----------------------------|------------------|-------|---------------------------------|------------------|
| 1 .. | Dambagahamukalana (forest) | .. 92 2 30 | 7 .. | Diulgaskadawewa (tank and bund) | .. 73 2 6 |
| 2 .. | Boradamanagahakele | .. 62 1 9 | 8A .. | Accarawelehena | .. 0 1 22 |
| 3A .. | Landukele | .. 0 2 6 | 8B .. | Do. | .. 0 1 3 |
| 3B .. | Do. | .. 0 2 12 | 8C .. | Pinpara reservation | .. 0 0 7 |
| 4 .. | Kohombagaswewamukalana | .. 74 2 18 | 8D .. | Stream reservation | .. 0 0 32 |
| 5 .. | Diulgaskadalandukele | .. 136 2 4 | 8E .. | Pinpara reservation | .. 0 1 4 |
| 5A .. | Do. (chena reserve) | 111 1 3 | 9 .. | Diulgaskadamukalana (forest) | .. 4 2 20 |
| 5B .. | Do. (do.) | 61 2 0 | 9A .. | Do. (chena reservation) | 25 1 31 |
| 6 .. | Pelamoratondiya (forest) | .. 20 3 22 | 9B .. | Do. | .. 4 0 14 |

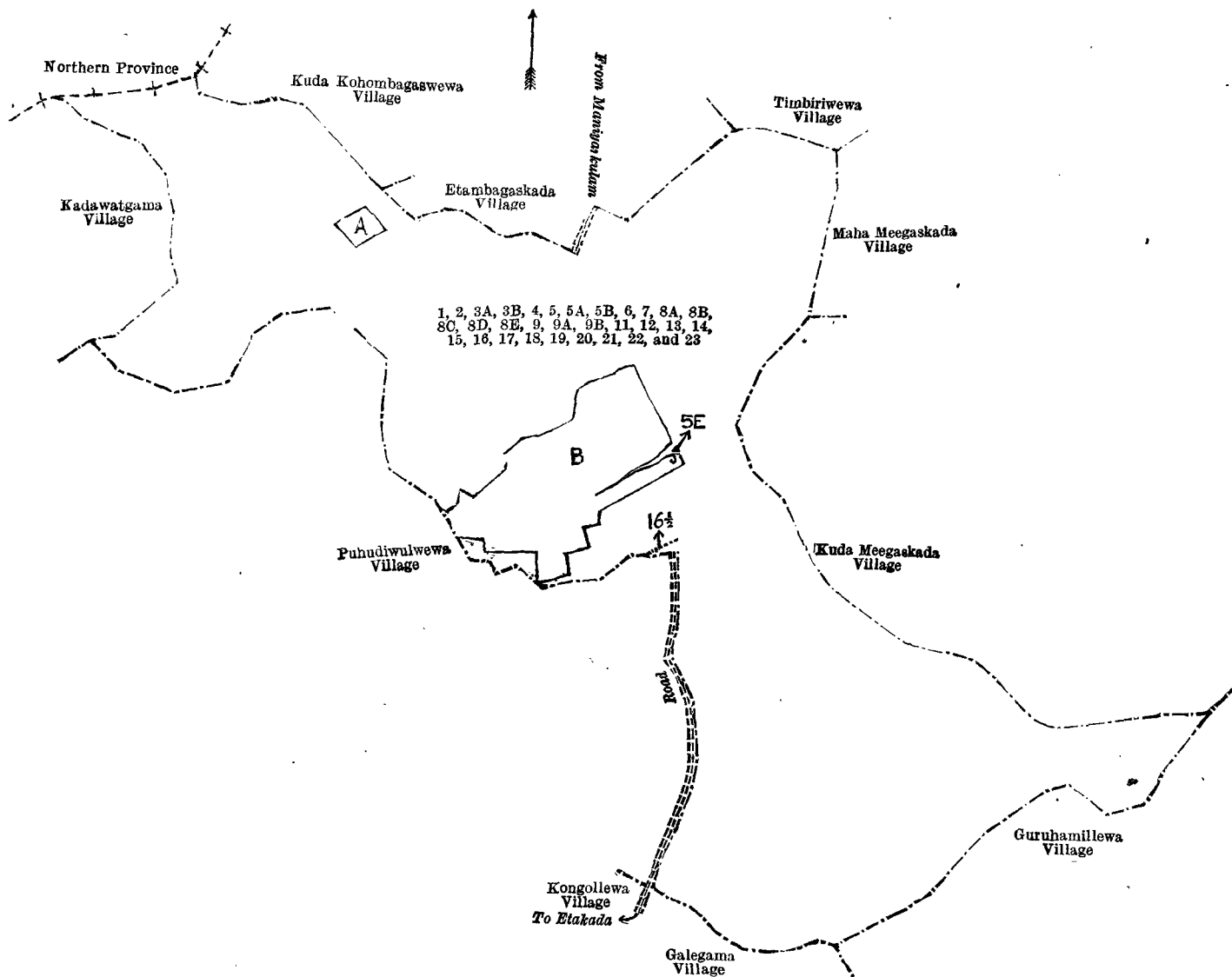
| Lot. | Name of Land. | Extent, A. R. P. | Lot. | Name of Land. | Extent, A. R. P. |
|-------|--|------------------|-------|---|------------------|
| 11 .. | Diulgaskadamukalana <i>alias</i> Palugahamukalana .. | 385 1 0 | 18 .. | Ela .. | 0 1 32 |
| 12 .. | Ela (stream) .. | 0 0 39 | 19 .. | Footpath .. | 0 0 22 |
| 13 .. | Ela (do.) .. | 0 1 14 | 20 .. | Ela (stream) .. | 0 1 10 |
| 14 .. | Ela (do.) .. | 1 1 15 | 21 .. | Kadawala-ela (stream) .. | 2 3 18 |
| 15 .. | Kudadiulgaskadawekanda (palu tank and bund) .. | 1 0 3 | 22 .. | Ela (stream) .. | 1 0 4 |
| 16 .. | Cart track .. | 2 3 10 | 23 .. | Mahakohombagaswekanda (palu tank and bund) .. | 0 1 27 |
| 17 .. | Stream .. | 0 0 16 | | | 1,066 0 13 |

and bounded as follows : on the north by the boundary of the Northern Province, the village limit of Kudakohombagaswewa, the village limit of Etambagaskada (the road from Maniyarkulam to Etakada), the village limit of Timbiriwewa ; on the east by the village limit of Maha Meegaskada, the village limit of Kuda Meegaskada ; on the south by the village limit of Guruhamillewa, the village limit of Galegama ; on the west by the village limit of Kongollewa, the village limit of Puhudiwulwewa (the road from Etakada to Maniyarkulam), the village limit of Puhudiwulwewa, the village limit of Kadawatagama.

NOTE.—The following lots lying within the above boundaries are excluded from this notice, and their aggregate acreage of 87 acres 2 roods and 29 perches is not included in the acreage of 1,066 acres and 13 perches given above :—

Preliminary plan 617.

| Lot. | Name of Land. | Extent, A. R. P. | Lot. | Name of Land. | Extent, A. R. P. |
|---------|--|------------------|---------|--|------------------|
| A 3 .. | Kohombagaswewa-accaraidama .. | 4 0 0 | B 9E .. | Alutaccara .. | 3 1 36 |
| A 4A .. | Do. .. | 0 0 12 | B 9F .. | Accarawela (part of T. P. 274,367) .. | 0 0 15 |
| A 4B .. | Do. .. | 0 0 14 | B 9G .. | Do. (parts of T. Ps. 274,368 and 221,271) .. | 0 0 22 |
| 5E .. | Accaraidama (part of T. P. 257,170) .. | 0 0 15 | B 9H .. | Do (part of T. P. 257,168) .. | 0 0 6 |
| B 5C .. | Do. (parts of T. P. 221,271, &c.) .. | 1 0 0 | B 10 .. | Puranawela (parts of T. P. 222,912, 213,787, and 274,978) .. | 15 3 5 |
| B 5D .. | Do. (part of T. P. 257,170) .. | 0 0 4 | 16½ .. | Footpath .. | 0 0 8 |
| B 5F .. | Do. (part of T. P. 222,912) .. | 0 0 5 | | | |
| B 8 .. | Accarawela (parts of T. Ps. 213,787, &c.) .. | 58 3 0 | | | |
| B 9C .. | Alutaccara .. | 1 0 34 | | | |
| B 9D .. | Do. .. | 2 3 13 | | | 87 2 29 |



Surveyor-General's Office,
Colombo, February 7, 1916.

Scale of 32 Chains to an Inch.

G. K. THORNHILL,
for Surveyor-General.

Anuradhapura S. O. 46—1916.