

# Ceylon Government Gazette

Published by Authority.

No. 6,801 — FRIDAY, JUNE 16, 1916.

PART I.—General: Minutes, Proclamations, Appointments, and General Government Notifications.

PART II.—Legal and Judicial.

PART III.—Provincial Administration.

PART IV.—Land Settlement.

PART V.—Mercantile, Marine, Municipal, Local, &c.

Separate paging is given to each Part, in order that it may be filed separately.

## Part IV.—Land Settlement.

	PAGE		PAGE
Final Orders .. .. .	513	Preliminary Notices .. .. .	533

### FINAL ORDERS.

#### Hambantota S. O. No. 1,259.

Order under Section 4, Sub-section (1), of "The Waste Lands Ordinances of 1897, 1899, 1900, and 1903," declaring Lands to be Crown Property.

In the matter of the lands commonly called or known as Kotigalahena, &c., Alaganhena, &c., situate in the village of Pahalabukandeyaya, in the West Giruwa pattu of the Hambantota District, in the Southern Province, and of "The Waste Lands Ordinances of 1897, 1899, 1900, and 1903."

WHEREAS in pursuance of section 1 of the said Ordinances it was duly notified on November 23, 1906, that if no claim to the lands commonly called or known as Kotigalahena, &c., Alaganhena, &c., situate in the village of Pahalabukandeyaya, in the West Giruwa pattu of the Hambantota District, in the Southern Province, containing in extent 402 acres 1 rood and 7 perches, and shown as lots 55, 55A, 59, 61 in preliminary plan 211 and in the annexed diagram, was made to Howard Orme Fox, Special Officer appointed under section 28 of the said Ordinances, within the period of three months from the date specified in such notice, such lands would be declared the property of the Crown, and dealt with on account of the Crown (*vide* Notice No. 2,611):

And whereas (1) Kendala Sunanda Terunnanse, (2) Arukutti Patabendige Don Arnolis, (3) Loku Satuhewage Baba, (4) Dona Engelina Gunaratna Lamaetani, (5) Arukutti Patabendige Mentis de Silva *alias* Henry Abeyasuriya, (6) Sella-hewage Wattuhamy, (7) Don Andris Abeyawickrama Gunaratna Appuhamy made claim thereto; and whereas the said 1st claimant died during the course of the inquiry, leaving as heirs (a) Liyanage Allis Appu, (b) ditto Menikhamy, (c) ditto Dilisanhamy, (d) ditto Punchedamy (minor), (e) ditto Babun, (f) ditto Kalinguhamy, (g) Jayasekaragamage Heenhamy, (h) Kodikarakankanange Deonis, (i) ditto Karanelis (minor), (j) ditto Maddumahamy (minor), (k) Jayasekaragamage Dinakahamy, (l) ditto Singho Appu, and (m) Wanniachchige Leisihamy, and whereas the said heirs (a), (b), (e), and (g) claimants entered into an agreement on January 25, 1912, the said heir (h) claimant for himself and as duly appointed guardian of the two minors the said heirs (i) and (j) entered into an agreement of the same tenor on January 29, 1912, the said heirs (m) and (c) claimants entered into an agreement of the same tenor on January 30, 1912, the said heir (f) claimant entered into an agreement of the same tenor on May 29, 1912, Liyanage Allis Appu, as duly appointed guardian of the said minor heir (d) claimant entered into an agreement of the same tenor on May 29, 1912, and the said heir (k) claimant entered into an agreement of the same tenor on July 14, 1912, whereby in consideration of the Settlement Officer abandoning from Waste Lands Ordinances Notice No. 2,611, and settling as private property outside the Waste Lands Ordinances 15 acres more or less of lot 59 of the block survey preliminary plan 211, they withdrew their claims to the said lots 55, 55A, 59, 61; and whereas the said heir (l) claimant died without issue during the course of the inquiry and his claim merged into the claims of remaining heirs of the said (1) Kendala Sunanda Terunnanse; and whereas the said (4) claimant entered into an agreement on July 7, 1908, whereby in consideration of being declared the purchaser of 100 acres, more or less, of lot 55 of the block survey preliminary plan 211, she agreed to pay to the Assistant Government Agent at Matara, a sum of One thousand Rupees (Rs. 1,000) on or before August 31, 1908, and withdrew her claim to the remainder of lot 55 and the lots 55A, 59, 61; and in default of such payment it was further agreed that the said 100 acres, more or less should also be declared to be the property of the Crown; and whereas the said amount has not been paid by the due date; and whereas the said (5) claimant entered into an agreement on July 7, 1908, whereby in consideration of being declared the purchaser of 50 acres, more or less, of lot 55 of the same block survey preliminary plan 211, he agreed to pay to the Assistant Government Agent, Matara, on or before August 31, 1908, a sum of Five hundred Rupees (Rs. 500), and withdrew

his claim to the remainder of lot 55 and to lots 55A, 59, 61; and in default of such payment it was further agreed that the said 50 acres, more or less, should also be declared to be the property of the Crown; and whereas the said amount has not been paid by the due date; and whereas the said (7) claimant died during the course of the inquiry, leaving as heirs (7a) Walpolage Punchihamy, (7b) Abeyawickrama Gunaratne Podihamy, (7c) ditto Don Elias *alias* Mahatun, (7d) ditto Don Samel *alias* Kurulla, (7e) ditto Banchohamy, and (7f) ditto Don Nikulas; and whereas the said heirs (7b) to (7f) are all minors, the said (7a) Walpolage Punchihamy and Walpolage Don Siman, as duly appointed guardian of the said minors (7b) to (7f) entered into an agreement on May 25, 1912, whereby in consideration the said (7a) to (7f) claimants being declared in due proportion as the heirs of the deceased 7th claimant, the owners of 15 acres, more or less, of lot 55 of the block survey preliminary plan 211, they withdrew claim to the said lots 55, 55A, 59, 61 of this order; and whereas the said 2nd, 3rd, and 6th claimants withdrew their claims to the said lots 55, 55A, 59, 61; and whereas (8) Ranasinghe Don Siman made claim to the above-mentioned lot 55, and whereas he has withdrawn his claim thereto, I, Thomas Graham Willett, Special Officer appointed under section 28 of the said Ordinances, under and by virtue of the powers vested in me in that behalf by section 4 of the said Ordinances, do hereby on April 1, 1916, order and declare under section 4, sub-section (1), of the said Ordinances, that the said lands, as more fully described herein below, are the property of the Crown.

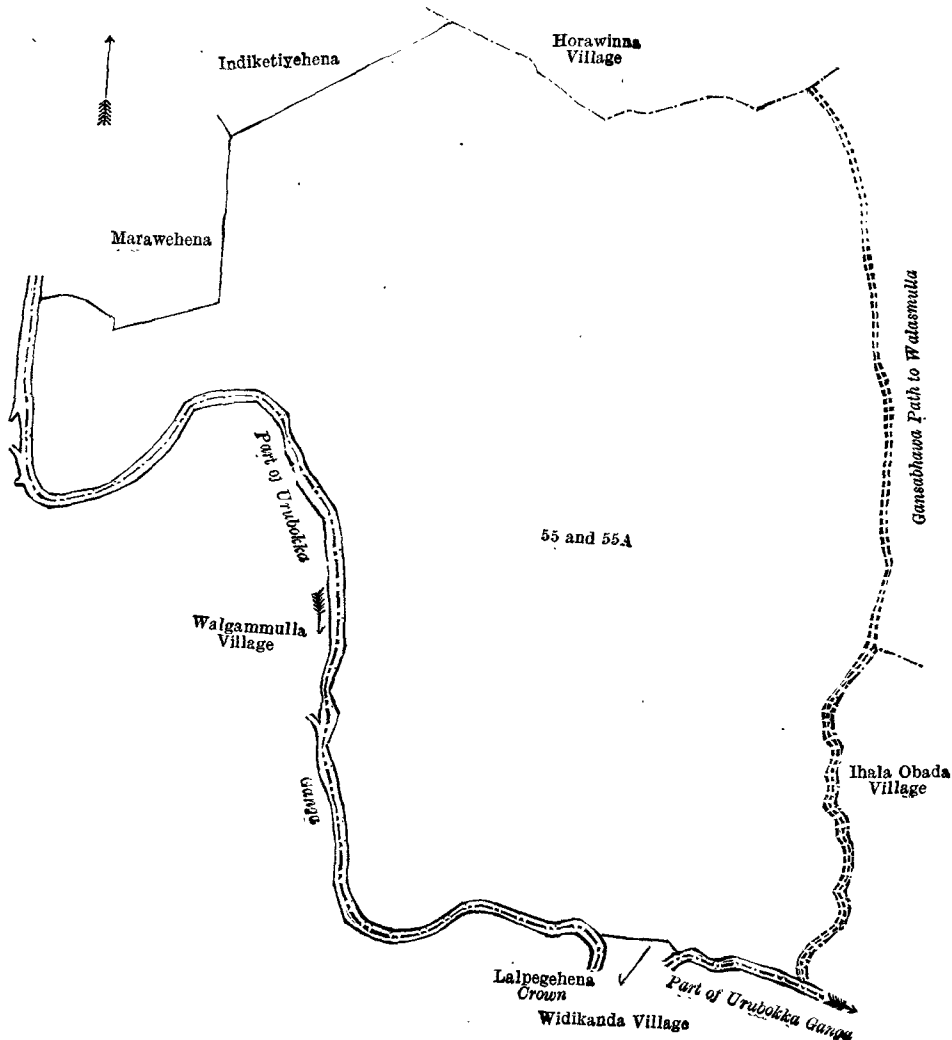
*Description of the Lands referred to.*

The following lots situated in the village of Pahalabukandeyaya, in the West Giruwa pattu of the Hambantota District, in the Southern Province, as described in the annexed diagrams:—

I.—Preliminary plan 211.

Lot.	Name of Land.	Extent, A. R. P.
55	.. Kotigalahena, &c.	.. 353 0 29
55A	.. Alaganhena ..	.. 16 0 25
		369 1 14

and bounded as follows: on the north by Marawehena (private), Indiketiyehena (private), the village limit of Horawinna; on the east by Gansabhawa path to Walasmulla (the village limit of Ihalaobada); on the south by part of Urubokka-ganga (the village limit of Widikanda), Lalpegehena declared to be the property of the Crown under the Waste Lands Ordinances, part of the Urubokka-ganga (the village limit of Walgammulla); on the west by part of Urubokka-ganga (the village limit of Walgammulla).



Surveyor-General's Office,  
Colombo, January 26, 1916.

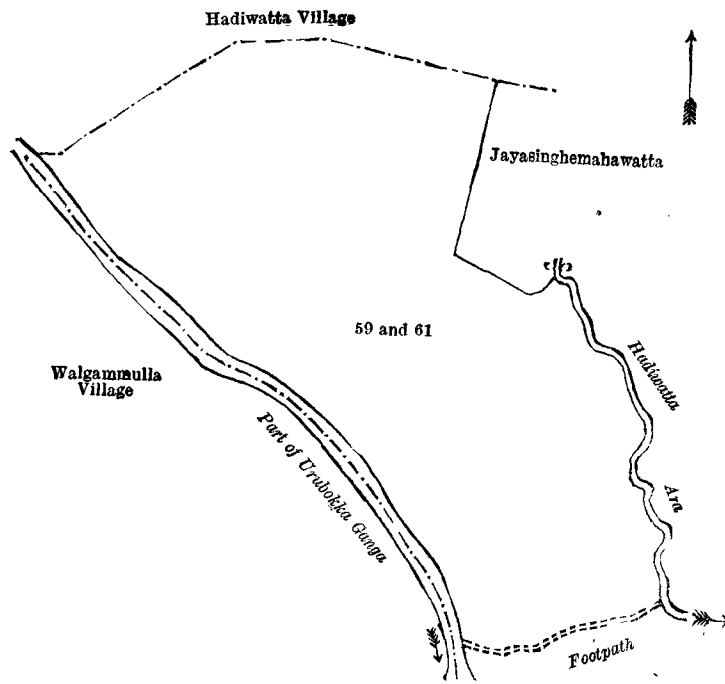
Scale of 16 Chains to an Inch.

G. K. THORNHILL,  
for Surveyor-General.

II.—Preliminary plan 211.

Lot.	Name of Land.	Extent, A. R. P.
59	.. Halpandeniyehehena, &c.	.. 28 0 15
61	.. Katugahalandehena ..	.. 4 3 18
		32 3 33

and bounded as follows : on the north by the village limit of Hadiwatta ; on the east by Jayasinghemahawatta claimed by Don Cornelis Jayasuriya, Hadiwatta-ara ; on the south by footpath ; on the west by part of Urubokka-ganga (the village limit of Walgammulla).



Surveyor-General's Office,  
Colombo, January 26, 1916.

Scale of 8 Chains to an Inch.

G. K. THORNHILL,  
for Surveyor-General.

April 1, 1916. T. G. WILLETT,  
Special Officer.

**Kurunegala S. O. No. 1,318.**

**Order under Section 2 of "The Waste Lands Ordinances of 1897, 1899, 1900, and 1903," declaring Lands to be Crown Property.**

In the matter of the lands commonly called or known as Ketakalagahamulawatta (reservation for road), &c., situate in the village of Barigoda, in the Yatikaha korale of the Katugampola hatpattu of the Kurunegala District, in the North-Western Province, and of "The Waste Lands Ordinances of 1897, 1899, 1900, and 1903."

THE notice required by section 1 of "The Waste Lands Ordinances of 1897, 1899, 1900, and 1903," having been duly published in manner prescribed by that section in respect of the above-named lands (*vide* Notice No. 4,593), and no claim having been made to the said lands or to any interest therein within the period of three months from the date specified in the said notice, I, John Murray Davies, Special Officer appointed under section 28 of the said Ordinances, under and by virtue of the powers vested in me in that behalf by section 2 of the said Ordinances, do hereby on April 28, 1916, order and declare that the said lands, as more fully described herein below, situate in the village of Barigoda, in the Yatikaha korale of the Katugampola hatpattu of the Kurunegala District, in the North-Western Province, and shown as lots 3S, 3B1, 13, 3R, 16C1, 18A, 21A1, 37, 21C1, 21E, 21G, 32C, 32D, 32E, 36, 38, 39, 40, 41, 42, 43 in preliminary plan 964 and in the annexed diagrams, and containing in extent 19 acres 3 roods and 9 perches, are the property of the Crown.

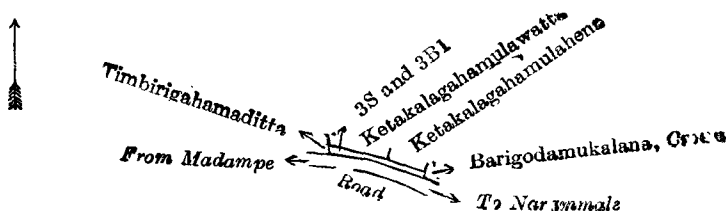
*Description of the Lands referred to.*

The following lots situated in the village of Barigoda, in the Yatikaha korale of the Katugampola hatpattu of the Kurunegala District, in the North-Western Province, as described in the annexed diagrams :—

I.—Preliminary plan 964.

Lot.	Name of Land.	Extent, A. R. P.
3S	.. Ketakalagahamulawatta (reservation for road) ..	.. 0 0 9
3B1	.. Ketakalagahamulahena (reservation for road) ..	.. 0 0 6
		0 0 15

and bounded as follows : on the north by Ketakalagahamulawatta claimed by Chandirasinghe Mudiyansele Dingiri Banda, Ketakalagahamulahena claimed by ditto ; on the east by Barigodamukalana claimed by the Crown ; on the south by the road from Narammala to Madampe ; on the west by Timbirigahamaditta declared the property of the Crown under the Waste Lands Ordinances.



Surveyor-General's Office,  
Colombo, September 4, 1912.

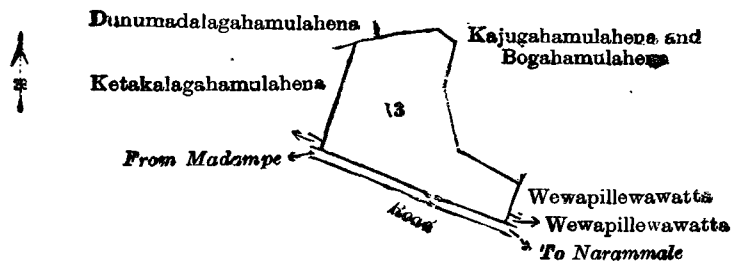
Scale of 8 Chains to an Inch.

A. H. G. DAWSON,  
for Surveyor-General.

## II.—Preliminary plan 964.

Lot.	Name of Land.	Extent, A. R. P.
13	Barigodamukalana	3 1 25

and bounded as follows : on the north by Dunumadalagahamulahena claimed by Colombage Juan Fernando, Kajugahamulahena and Bogahamulahena claimed by Serasinghe Mudiyansele Ukku Banda and another ; on the east by Kajugahamulahena and Bogahamulahena claimed by Serasinghe Mudiyansele Ukku Banda and another, Wewapillewawatta claimed by Wasala Mudiyansele Bandarahami ; on the south by the road from Narammala to Madampe ; on the west by Ketakalagahamulahena claimed by Chandrasekerage Mudiyansele Dingiri Banda.



Surveyor-General's Office,  
Colombo, September 4, 1912.

Scale of 8 Chains to an Inch.

A. H. G. DAWSON,  
for Surveyor-General.

## III.—Preliminary plan 964.

Lot.	Name of Land.	Extent, A. R. P.
3R	Talagahamulahena (reservation for road)	0 0 6
16C1	Welikadchena (reservation for road)	0 0 5
18A	Timbirigahamulahena (reservation for road)	0 0 8
21A1	Bogahamulahena (reservation for road)	0 0 5
37	Road	4 0 3
		4 0 27

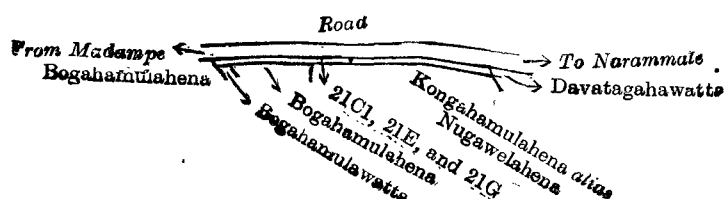
and bounded as follows : on the north by Godellawatta claimed by Marasinghe Mudiyansele Sinno Naide, Thaladampallessakumbura claimed by Sinno Naide and others, Kumbukgahamulawatta claimed by T. Imburai Lebbe, Kumbukgahamulawatta *alias* Dampellessewatta claimed by Sena Chena Sheika Marikar, Barigodamukalana claimed by Dingiri Banda, Arachchi, and others, Bangalawawatta claimed by Chandrasekera Mudiyansele Dingiri Banda, Bangalawawatta claimed by Wahum Banda, Timbirigahamadittewatta claimed by Migahakotuwe Tambi and another, Timbirigahamaditta claimed by M. K. M. Assana Lebbe, Ketakalagahamulawatta claimed by Chandrasekera Mudiyansele Dingiri Banda, Ketakalagahamulahena claimed by ditto, Barigodamukalana claimed by the Crown, Wewapillewawatta claimed by Wasala Mudiyansele Bandarahami, Wewakumbura claimed by Ekanayaka Wasala Mudiyansele Bandarahami, the Delgolla-ela, Talgahamulahena claimed by Ekanayaka Wijesekera Wasala Mudiyansele Bandarahami and Dr. A. Coudert, Archbishop, Talgahamulawatta claimed by Juwan Fernando, Caithampullegewatta claimed by ditto, Sittimanamaligewatta claimed by Sittimanamali, Dampitigewatta claimed by Mangi Fernando, Dampitigewatta claimed by L. B. Bogahalanda, Ratemahatmaya, Walikadawatta claimed by Bandi Vedarala of Ganangomuwa, Welikadehena claimed by Edirisinghe Mudiyansele Banda Vedarala ; on the east by the village limit of Ganangomuwa ; on the south by Debagalahena claimed by Mutugama Vidanalage Don Palis Appuhamy (in dispute), Madangahahena claimed by Weramundage Jayakodi Fernando and another, Dampitiyahena claimed by Ana Sena Kavanna Sego Abdul Cader and others, Dampitiyewatta claimed by Sego Abdul Cader, Kadjugahamulawatta claimed by Subasingha Ganarachchilage Daviththami (road reservation), the Delgolla-ela, Siyambalagahamulawatta claimed by Wasala Mudiyansele Bandarahami, Kongahamulawatta claimed by Jayakodi Mudiyansele Punchedhami, a road, Nugawalagawahena claimed by Ranamuka Henayalage Andiya Henaya and others, Mawattahena claimed by Ekanayaka Wijesundara Bandarahami, Millagahamulawatta claimed by Disanayaka Mudiyansele Banda and another, Davatagahawatta claimed by Dassanayaka Mudiyansele Banda, Kongahamulahena claimed by A. V. Herat, Bogahamulahena claimed by Areapperuma Arachchilage Don Pieris Appuhami, Bogahamulawatta claimed by ditto, Pahaladampelessakumbura claimed by Wahuma Banda, Timbirigahawatta claimed by Mutukuda Arachchilage Isabellahami and another, Timbirigahamulahena claimed by ditto (in dispute) ; on the west by the village limit of Kitalawa.

[For Diagram see page 517.]

## IV.—Preliminary plan 964.

Lot.	Name of Land.	Extent, A. R. P.
21C1	Bogahamulawatta (reservation for road)	0 0 2
21E	Bogahamulahena ( do. )	0 0 14
21G	Kongahamulahena ( do. )	0 0 32
		0 1 8

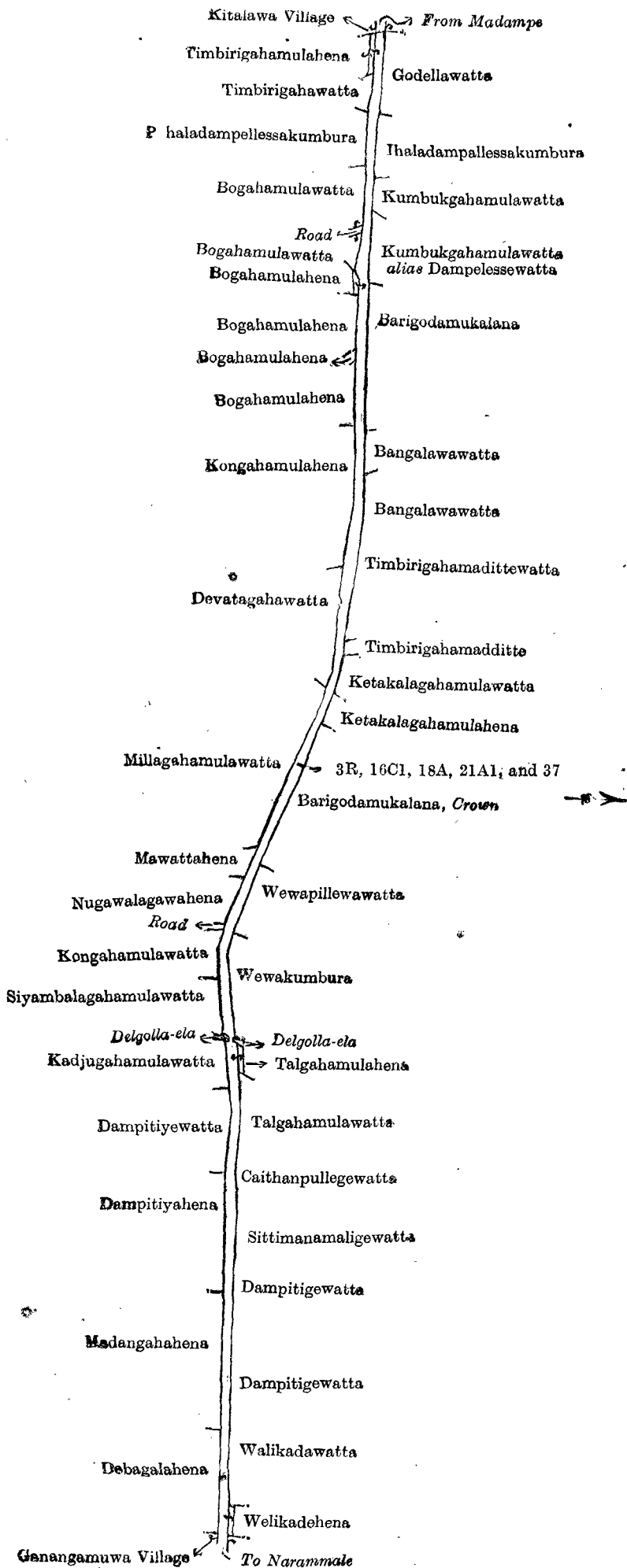
and bounded as follows : on the north by the road from Madampe to Narammala ; on the east by Devatagahawatta claimed by Dassanayaka Mudiyansele Banda ; on the south by Kongahamulahena *alias* Nugawalahena claimed by A. V. Herat, Deputy Fiscal, Chilaw, Bogahamulahena claimed by Areapperuma Arachchilage Don Pieris Appuhami, Bogahamulawatta claimed by ditto ; on the west by Bogahamulahena declared the property of the Crown under the Waste Lands Ordinances.



Surveyor-General's Office,  
Colombo, September 4, 1912.

Scale of 8 Chains to an Inch.

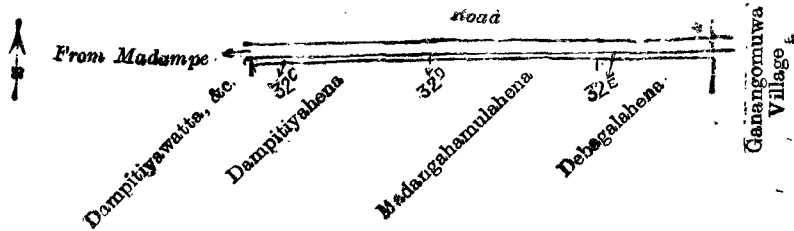
A. H. G. DAWSON,  
for Surveyor-General.



## V.—Preliminary plan 964.

Lot.	Name of Land.	Extent, A. R. P.
32C	Dampitiyahena (reservation for road)	0 0 23
32D	Madangahahena ( do. )	0 0 27
32E	Debagalahena ( do. )	0 0 21
		0. 1 31

and bounded as follows: on the north by a road; on the east by the village limit of Ganangomuwa; on the south by Debagalahena claimed by Mutugama Vidanalage Don Palis Appuhami, Madangahamulahena claimed by Uanawalage Jusay Appuhami and others, Dampitiyahena claimed by Ana Sena Kavanna Sego Abdul Kader and others; on the west by Dampitiyawawatta, &c., claimed by Silvestri Fernando and others, a road.



Surveyor-General's Office,  
Colombo, September 4, 1912.

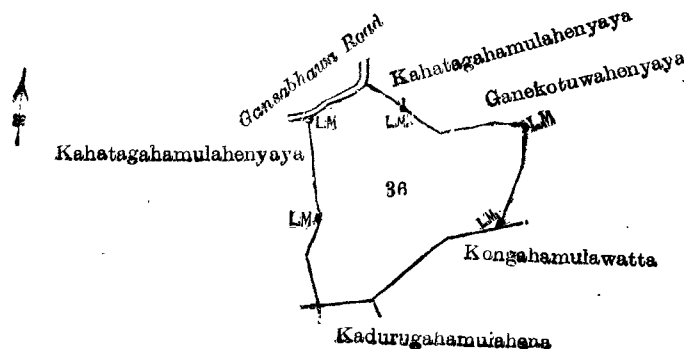
Scale of 8 Chains to an Inch.

A. H. G. DAWSON,  
for Surveyor-General.

## VI.—Preliminary plan 964.

Lot.	Name of Land.	Extent, A. R. P.
36	Wattuyayamukalana	5 1 0

and bounded as follows: on the north by a Gansabhawa road, Kahatagahamulahenyaya claimed by Dissanayaka Mudiyansele Banda and another, Ganekotuwahenyaya claimed by Liyanage Lewis Appuhami and others; on the east by Ganekotuwahenyaya claimed by Liyanage Lewis Appuhami and others, Kongahamulawatta claimed by Ranamuka Henayalage Andiya Henaya and others; on the south by Kongahamulawatta claimed by Ranamuka Henayalage Andiya Henaya and others, Kadurugahamulahena claimed by Herat Mudiyansele Puchi Menika and others; on the west by Kahatagahamulahenyaya claimed by Dissanayaka Mudiyansele Banda and another, a Gansabhawa road.



Surveyor-General's Office,  
Colombo, September 4, 1912.

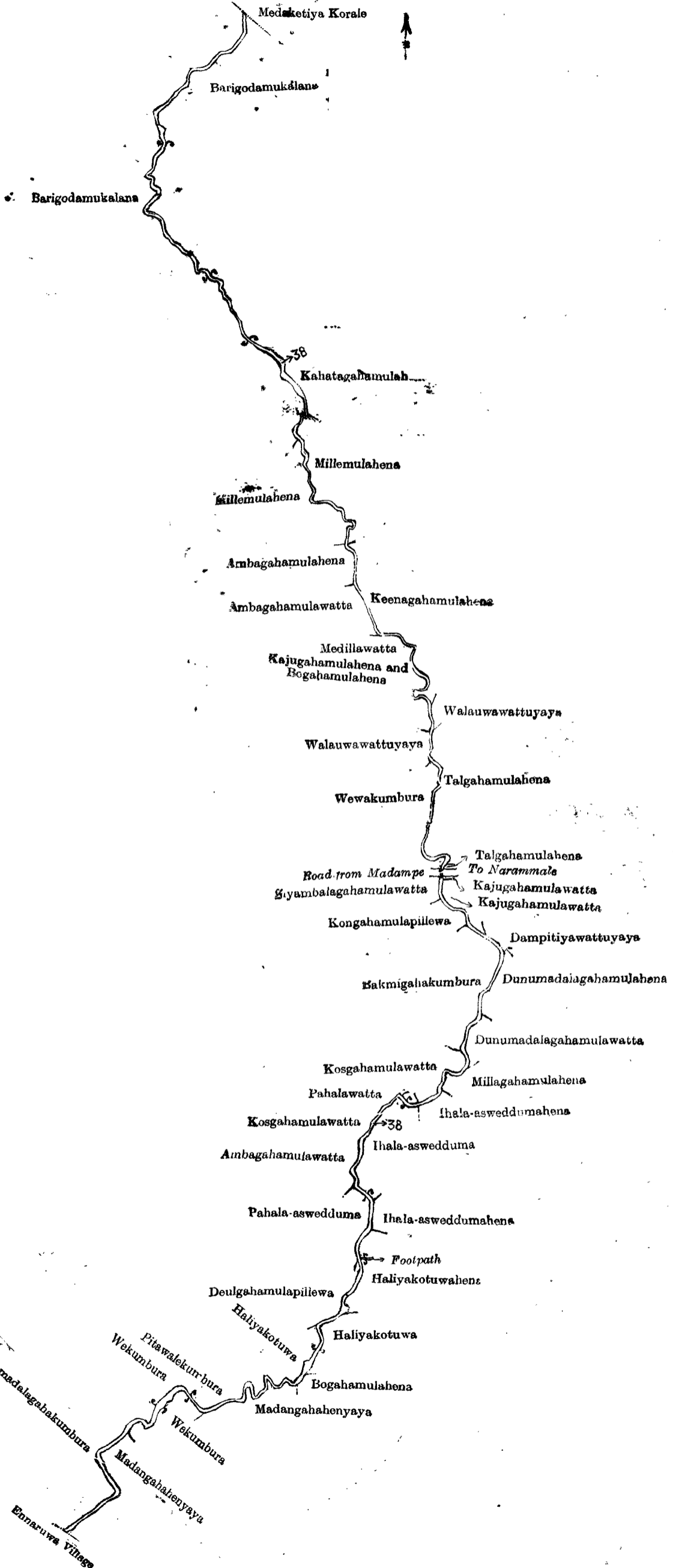
Scale of 8 Chains to an Inch.

A. H. G. DAWSON,  
for Surveyor-General.

## VII.—Preliminary plan 964.

Lot.	Name of Land.	Extent, A. R. P.
38	Delgolla-ela	3 2 26

and bounded as follows: on the north by the limit of the Medaketiya korale; on the east by Barigodamukalana claimed by Dassanayaka Mudiyansele Banda and another, Kahatagahamulahena claimed by Bogahalanda Ratemahatnaya, Millemulahena claimed by Serasinghe Mudiyansele Kiri Banda and others, Keenagahamulahena claimed by Colombage Juan Fernando and others, Waluwawattuyaya claimed by Serasinghe Mudiyansele Ukku Banda and others, Talgahamulahena claimed by Ekanayake Wijesekera Wasala Mudiyansele Bandarahami and Archbishop Dr. A. Coudert, Kajugahamulawatta claimed by Subasinghe Ganarachchilage Davithami, Dampitiyawattuyaya claimed by Silvestri Fernando and others, Dunumadalagahamulahena claimed by A. S. K. Sago Abdul Kader of Giriulla, Dunumadalagahamulawatta claimed by ditto, Millagahamulahena claimed by Ranamuka Pedilage Thenuwara Henaya, Ihala Asweddumahena claimed by ditto and another, Ihala Aswedduma claimed by Pucha Henaya and others, Ihala Asweddumahena claimed by Ranamuka Pedilage Thenuwara Henaya and another, a footpath, Haliyakotuwahena claimed by Saibo Ismail Lebbe Marikar Hadjiyar, Haliyakotuwahena claimed by Meera Saibu, Bogahamulahena claimed by Nena Meera Saibo; on the south by Madangahahenyaya claimed by Dasanayaka Mudiyansele Banda and others, Wekumbura claimed by Ganangomuwa Banda, Madangahahenyaya claimed by Dasanayaka Mudiyansele Banda and others, the village limit of Ennaruwa; on the west by Dunumadalagahakumbura claimed by the heirs of Nakawatta Ungurala, Wekumbura claimed by Ganangomuwa Banda, Pitwalekumbura claimed by Banda Registrar and others, Haliyakotuwahena claimed by Meera Saibu, Deulgahamulapillawa claimed by Saibu Ismail Lebbe Marikar Hadjiyar, Pahala-aswedduma claimed by Idris Mudalali, Ambagahamulawatta claimed by Andiya Hewage and others, Kosgahamulawatta claimed by ditto, Pahalawatta claimed by ditto, Kosgahamulawatta claimed by Ukku Banda and others, Bakmigahakumbura claimed by Edirisinghe Mudiyansele Banda and Mudalihamy, Kongahamulapillewa claimed by Subasinghe Ganarachchilage Davithami, Siyambalagahamulawatta claimed by Wasala Mudiyansele Bandarahami, Wewakumbura claimed by ditto, Waluwawattuyaya claimed by Serasinghe Mudiyansele Ukku Banda and others, Kajugahamulahena and Bogahamulahena claimed by ditto, Medilawatta claimed by Jayakodi Mudiyansele James Appu, Ambagahamulawatta claimed by Colombage Celestin Fernando and another, Ambagahamulahena claimed by ditto, Millemulahena claimed by Serasinghe Mudiyansele Kiri Banda and others, Barigodamukalana claimed by Dassanayaka Mudiyansele Banda and another.



Surveyor-General's Office,  
Colombo, September 4, 1912.

Scale of 8 Chains to an Inch.

A. H. G. DAWSON,  
for Surveyor-General.

D 3

VIII.—Preliminary plan 964.

Lot.	Name of Land.	Extent, A. R. P.
39	Nagolla-ela (stream)	0 1 24

and bounded as follows: on the north by Barigodamukalana claimed by Dassanayaka Mudiyansele Banda and another on the east by Nagollehena claimed by Disanayaka Mudiyansele Banda and others; on the south by Nagollaiswetiya claimed by Marasinghe Mudiyansele Singho Naide and others; on the west by Nagolledeniya claimed by Disanayaka Mudiyansele Banda and others, Nagollehena claimed by ditto.



Surveyor-General's Office,  
Colombo, September 4, 1912.

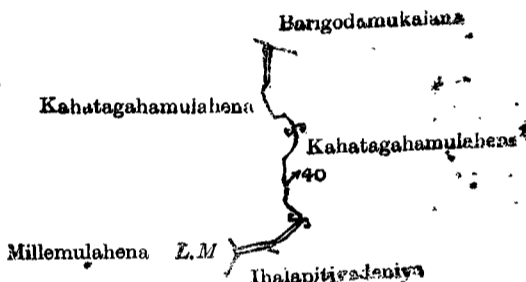
Scale of 8 Chains to an Inch.

A. H. G. DAWSON,  
for Surveyor-General.

IX.—Preliminary plan 964.

Lot.	Name of Land.	Extent, A. R. P.
40	Stream	0 0 20

and bounded as follows: on the north by Barigodamukalana claimed by Dissanayaka Mudiyansele Banda and others; on the east by Kahatagahamulahena claimed by Bogahalanda Ratemahatmaya; on the south by Ihalapitiyadeniya claimed by Jamis Sinno; on the west by Millemulahena claimed by Serasinghe Mudiyansele Kiri Banda and another, Kahatagahamulahena claimed by the Bogahalanda Ratemahatmaya.



Surveyor-General's Office,  
Colombo, September 4, 1912.

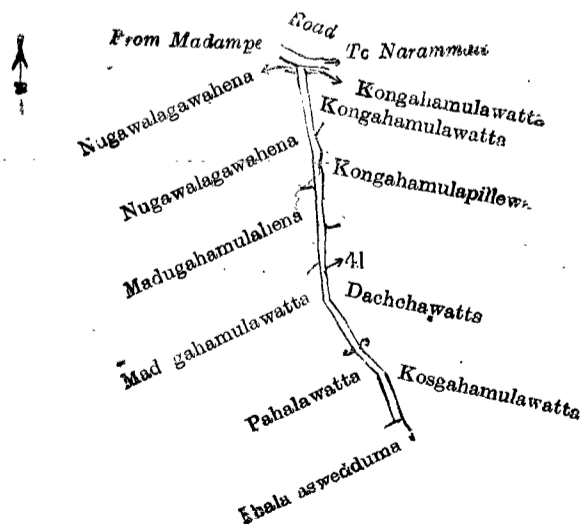
Scale of 8 Chains to an Inch.

A. H. G. DAWSON,  
for Surveyor-General.

X.—Preliminary plan 964.

Lot.	Name of Land.	Extent, A. R. P.
41	Road	0 1 35

and bounded as follows: on the north by the road from Madampe to Narammala; on the east by Kongahamulawatta claimed by Jayakodi Mudiyansele Punchihami, Kongahamulawatta claimed by ditto, Kongahamulapillewa claimed by ditto and another, Dachchawatta claimed by Dingiri Banda, Arachchi, and others, Kosgahamulawatta claimed by Uku Banda and others; on the south by Ihala Aswedduma claimed by Pancha Henaya and others; on the west by Pahalawatta claimed by Andiya Henaya and others, Madugahamulawatta claimed by Jamis Sinno, Madugahamulahena claimed by Jayakodi Mudiyansele James Singho, Nugawalagawahena claimed by Ranamuka Henayalage Andiya Henaya and others,



Surveyor-General's Office,  
Colombo, September 4, 1912.

Scale of 8 Chains to an Inch.

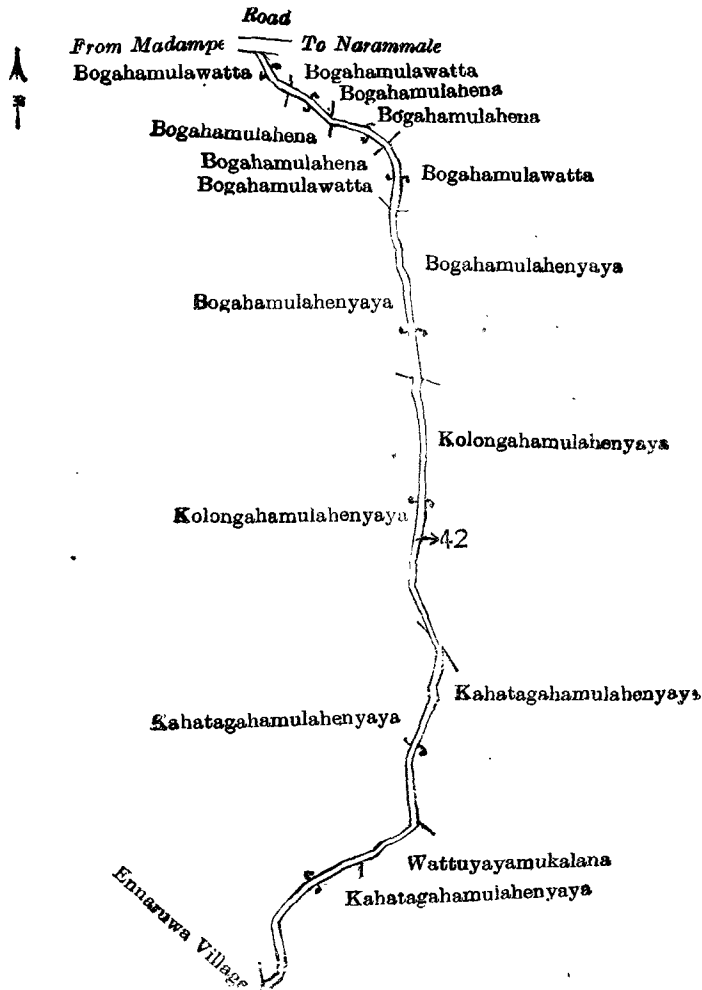
A. H. G. DAWSON,  
for Surveyor-General.

XI.—Preliminary plan 964.

Lot.	Name of Land.	Extent, A. R. P.
42	Road	1 1 12

and bounded as follows: on the north by the road from Madampe to Narammala; on the east by Bogahamulawatta claimed by Areapperuma Arachchilage Don Pieris Appuhamy, Bogahamulahena claimed by ditto (in dispute), Bogahamulahena claimed by ditto, Bogahamulawatta claimed by ditto, Bogahamulahenyaya claimed by ditto and another, Kolongahamulahenyaya claimed by Ekanayaka Wijesundra Bandarahami and others, Kahatagahamulahenyaya claimed by Dissanayaka Mudiyansele Banda and another; on the south by Wattuyayamukalana claimed by the Crown a Dissanayaka Mudiyansele Banda and others, Kahatagahamulahenyaya claimed by Dissanayaka Mudiyansele Banda and another; on the west by the village limit of Ennaruwa, Kahatagahamulahenyaya claimed by Dissanayaka Mudiyansele Banda and another, Kolongahamulahenyaya claimed by Ekanayaka Wijesundra Bandarahami and others, Bogahamulawatta claimed by Areapperuma Arachchilage Don Pieris Appuhamy and another, Bogahamulawatta claimed by ditto (in dispute), Bogahamulawatta claimed by ditto.





Surveyor-General's Office,  
Colombo, September 4, 1912.

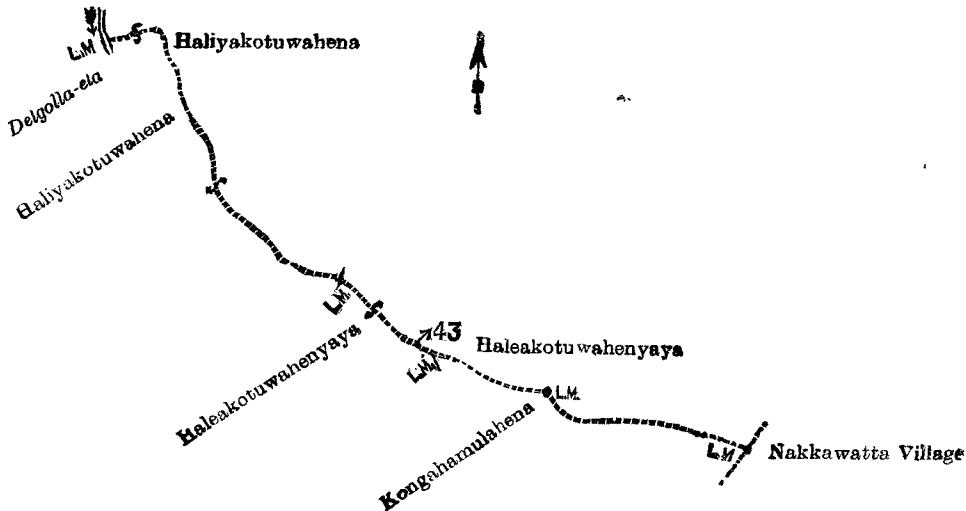
Scale of 8 Chains to an Inch.

A. H. G. DAWSON,  
for Surveyor-General.

XII.—Preliminary plan 964.

Lot.	Name of Land.	Extent, A. R. P.
43	Footpath	0 0 26

and bounded as follows : on the north by Haliyakotuwahena claimed by Saibu Ismail Lebbe Marikar Hadjiyar ; on the east by Haliyakotuwahena claimed by Saibu Ismail Lebbe Marikar Hadjiar, Haleakotuwahenyaya claimed by Jayamahahitihamillage Sundara Banda, the village limit of Nakkawatta ; on the south by Kongahamulahena claimed by Colombage John Fernando and another, Haleakotuwahenyaya claimed by Jayamahahitihamillage Sundara Banda ; on the west by Haliyakotuwahena claimed by Saibu Ismail Lebbe Marikar Hadjiyar, the Delgolla-ela.



Surveyor-General's Office,  
Colombo, September 4, 1912.

Scale of 8 Chains to an Inch.

A. H. G. DAWSON,  
for Surveyor-General.

J. M. DAVIES,  
Special Officer.  
April 28, 1916.

## Kurunegala S. O. No. 1,319.

## Order under Section 4, Sub-section (1), of "The Waste Lands Ordinances of 1897, 1899, 1900, and 1903."

In the matter of the lands commonly called or known as Ambagahahena, Helambagahahenyaya, Helambagahamulahenyaya, situate in the village of Henagahapitiya, in the Kinyama korale of the Katugampola hatpattu of the Kurunegala District, in the North-Western Province, and of "The Waste Lands Ordinances of 1897, 1899, 1900, and 1903."

WHEREAS in pursuance of section 1 of the said Ordinances it was duly declared and notified on April 9, 1914, that if no claim to the lands commonly called or known as Ambagahahena, Helambagahahenyaya, Helambagahamulahenyaya, situate in the village of Henagahapitiya, in the Kinyama korale of the Katugampola hatpattu of the Kurunegala District, in the North-Western Province, containing in extent 49 acres 3 roods and 37 perches, and shown as lots 6D, 6, 1 in preliminary plan 1,407 and in the annexed diagrams was made to John Murray Davies, Special Officer appointed under section 28 of the said Ordinances, within the period of three months from the date specified in the said notice, such lands would be declared the property of the Crown, and dealt with on account of the Crown (*vide* Notice No. 5,174):

And whereas (1) Herat Mudiyansele Dingiri Banda, (2) ditto Ranhamy, (3) Adikari Mudiyansele Mudalihamy, (4) Herat Mudiyansele Mudalihamy, (5) Dissanayaka Mudiyansele Ranhamy, (6) Ratnayaka Mudiyansele Appuhamy, (7) Adikari Mudiyansele Appuhamy, (8) Herat Mudiyansele Hetuhamy, (9) ditto Ranhamy made claim thereto, and Mungo Tennent Archibald, Special Officer appointed under section 28 of the said Ordinances, made due inquiry into such claim, and whereas the said claimants and the aforesaid Mungo Tennent Archibald, Special Officer, with the consent of His Excellency the Governor, came to three agreements in writing dated November 19, 1914, concerning the said lands, under section 4, sub-section (1), of the said Ordinances, whereby it was agreed that the said claimants should be declared the purchasers of the said lands upon payment on or before February 19, 1915, to the Treasury Officer at Chilaw or to the Settlement Officer, of a sum of Rupees Eight hundred only (Rs. 800), as the purchase amount of the said lands, and whereas the said amount has been duly paid by the said claimants, they are hereby, in pursuance of the agreements afore-mentioned, declared to be the purchasers of the said lands, as more fully described herein below.

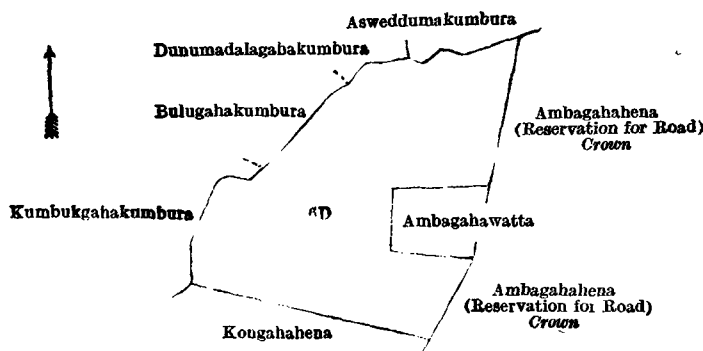
*Description of the Lands referred to.*

The following lands situated in the village of Henagahapitiya, in the Kinyama korale of the Katugampola hatpattu of the Kurunegala District, in the North-Western Province, as described in the annexed diagrams:—

## I.—Preliminary plan 1,407.

Lot.	Name of Land.	Extent, A. R. P.
6D	Ambagahahena	9 2 25

and bounded as follows: on the north by Dunumadalagahakumbura claimed by Adikari Mudiyansele Appuhamy, Vidane, Asweddumakumbura (private); on the east by Ambagahahena (reservation for road) to be declared the property of the Crown under the Waste Lands Ordinances, Ambagahawatta sold to Herat Mudiyansele Hetuhamy and another under the Waste Lands Ordinances, Ambagahahena (reservation for road) to be declared the property of the Crown under the Waste Lands Ordinances; on the south by Kongahahena sold to Herat Mudiyansele Manelhamy under the Waste Lands Ordinances; on the west by Kumbukgahakumbura claimed by Herat Mudiyansele Dingiri Banda and another, Bulugahakumbura claimed by Herat Mudiyansele Hetuhamy and another.



Surveyor-General's Office.  
Colombo, December 9, 1915.

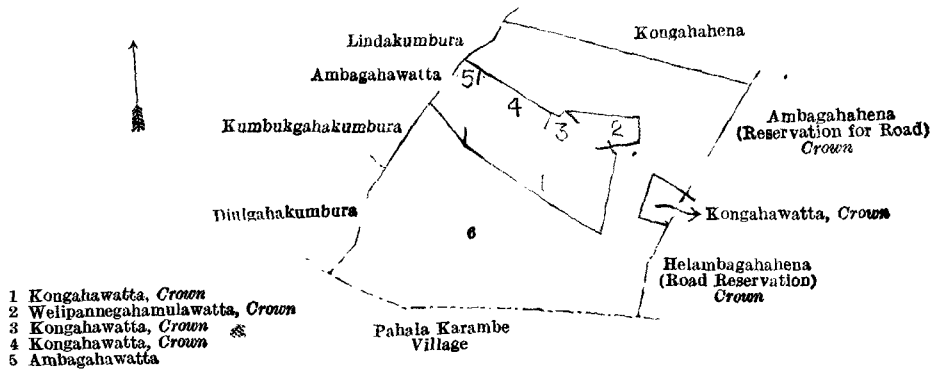
Scale of 8 Chains to an Inch.

G. K. THORNHILL,  
for Surveyor-General.

## II.—Preliminary plan 1,407.

Lot.	Name of Land.	Extent, A. R. P.
6	Helambagahahenyaya	10 3 8

and bounded as follows: on the north by Kongahahena sold to Herat Mudiyansele Manelhamy under the Waste Lands Ordinances; on the east by Ambagahahena (reservation for road) to be declared the property of the Crown under the Waste Lands Ordinances, Kongahawatta belonging to the Crown, Helambagahahena (road reservation) to be declared the property of the Crown under the Waste Lands Ordinances; on the south by the village limit of Pahalakaramba; on the west by Diulgahakumbura claimed by Herat Mudiyansele Dingiri Banda and another, Kumbukgahakumbura claimed by Adikari Mudiyansele Appuhamy, Vidane, Ambagahawatta (private), Kongahahawatta, belonging to the Crown, Welpannegahamulawatta belonging to the Crown, Kongahawatta belonging to the Crown, Ambagahawatta (private), Lindakumbura claimed by Herat Mudiyansele Appuhamy.



Surveyor-General's Office,  
Colombo, December 9, 1915.

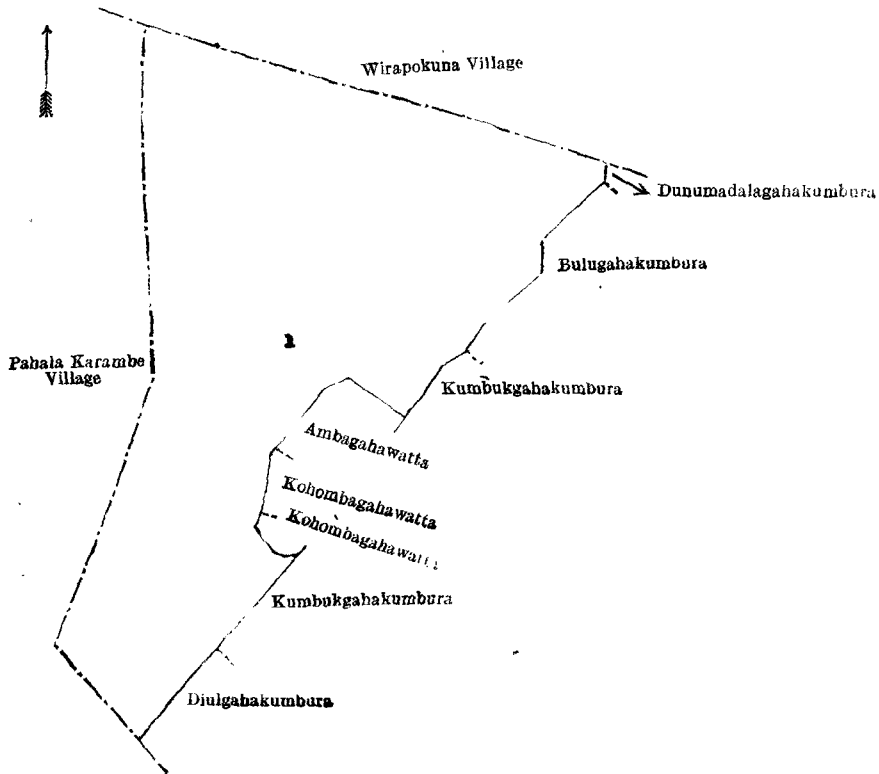
Scale of 8 Chains to an Inch.

G. K. THORNHILL,  
for Surveyor-General.

III.—Preliminary plan 1,407.

Lot.	Name of Land.	Extent, A. R. P.
1	Helambagahamulahenyaya	29 2 4

and bounded as follows: on the north by the village limit of Wirapokuna; on the east by Dunumadalagahakumbura claimed by Adikari Mudiyansele Appuhamy, Vidane, Bulugahakumbura claimed by Herat Mudiyansele Hetuhamy and another, Kumbukgahakumbura claimed by Herat Mudiyansele Dingiri Banda and another, Ambagahawatta claimed by Herat Mudiyansele Appuhamy, Kohombagahawatta claimed by Herat Mudiyansele Dingiri Banda and another, Kohombagahawatta (private), Kumbukgahakumbura claimed by Adikari Mudiyansele Appuhamy, Vidane, Diulgahakumbura claimed by Herat Mudiyansele Dingiri Banda and another; on the south and west by the village limit of Pahalakaramba.



Surveyor-General's Office,  
Colombo, December 9, 1915.

Scale of 8 Chains to an Inch.

G. K. THORNHILL,  
for Surveyor-General.

J. M. DAVIES,  
Special Officer.

April 1, 1916.

Uva S. O. No. 2,046.

Order under Section 4, Sub-section (1), of "The Waste Lands Ordinances of 1897, 1899, 1900, and 1903," admitting Lands to be Private Property.

In the matter of the lands commonly called or known as Bambaragodahena, Dambagahahena, &c., situate in the village of Udawaradola, in the Kandukara korale of the Buttala division, in the Province of Uva, and of "The Waste Lands Ordinances of 1897, 1899, 1900, and 1903."

WHEREAS in pursuance of section 1 of the said Ordinances it was duly notified on March 7, 1913, that if no claim to the lands commonly called or known as Bambaragodahena, Dambagahahena, &c., situate in the village of Udawaradola, in the Kandukara korale of the Buttala division, in the Province of Uva, containing in extent 15 acres 2 roods and 29 perches, and shown as lots 11E1, 11H, 11K, and 5 in preliminary plan 216 and in the annexed diagram, was made to John Murray Davies, Special Officer appointed under section 28 of the said Ordinances, within the period of three months from the date specified in such notice, such lands would be declared the property of the Crown, and dealt with on account of the Crown (*vide* Notice No. 4,781):

And whereas Udawaradola Walawwe Kanahela Herat Mudiyansele Kalu Banda made claim thereto, and I, John Murray Davies, Special Officer appointed under section 28 of the said Ordinances, made due inquiry into such claim, I, with the consent of His Excellency the Governor, do hereby admit the claim of the said claimant to the said lands, as more fully described herein below, under section 4, sub-section (1), of the said Ordinances.

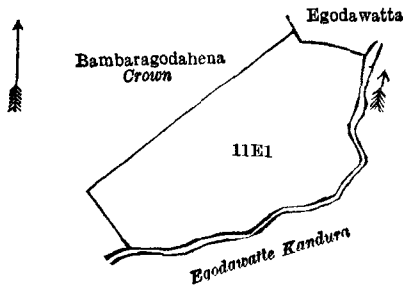
*Description of the Lands referred to.*

The following lots situated in the village of Udawaradola, in the Kandukara korale of the Buttala division, in the Province of Uva, as described in the annexed diagrams :—

I.—Preliminary plan 216.

Lot.	Name of Land.	Extent, A. R. P.
11E1	Bambaragodahena	6 0 8

and bounded as follows : on the north by Bambaragodahena to be declared the property of the Crown under the Waste Lands Ordinances, Egodawatta claimed by Egodawatte Punchirala and another ; on the east and south by Egodawatte-kandura ; on the west by Bambaragodahena to be declared the property of the Crown under the Waste Lands Ordinances.



Scale of 8 Chains to an Inch.

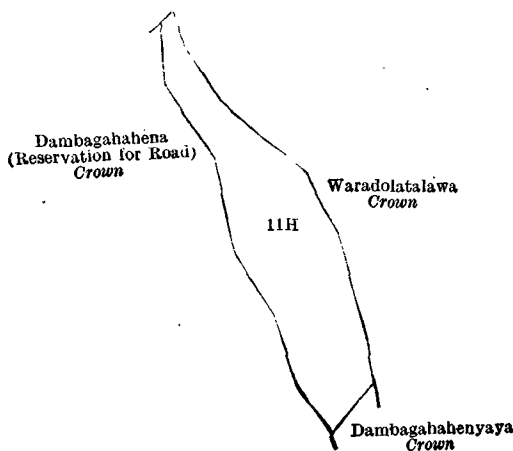
Surveyor-General's Office,  
Colombo, February 1, 1916.

G. K. THORNHILL,  
for Surveyor-General.

II.—Preliminary plan 216.

Lot.	Name of Land.	Extent, A. R. P.
11H	Dambagahahena	4 3 38

and bounded as follows : on the north and east by Waradolatalawa to be declared the property of the Crown under the Waste Lands Ordinances ; on the south by Dambagahahenyaya to be declared the property of the Crown under the Waste Lands Ordinances ; on the west by Dambagahahena (reservation for road) to be declared the property of the Crown under the Waste Lands Ordinances.



Scale of 8 Chains to an Inch.

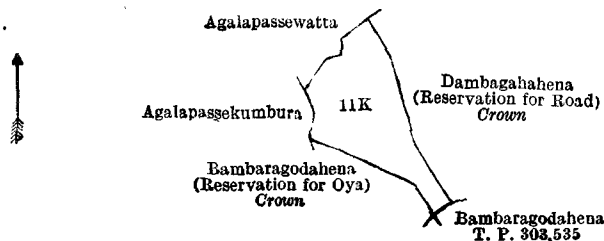
Surveyor-General's Office,  
Colombo, February 1, 1916.

G. K. THORNHILL,  
for Surveyor-General.

III.—Preliminary plan 216.

Lot.	Name of Land.	Extent, A. R. P.
11K	Dambagahahena	2 0 22

and bounded as follows : on the north by Agalassewatta claimed by Bambaragahagoda Ahangamarala and another, Dambagahahena (reservation for road) to be declared the property of the Crown under the Waste Lands Ordinances ; on the east by Dambagahahena (reservation for road) to be declared the property of the Crown under the Waste Lands Ordinances ; on the south by Bambaragodahena sold by the Crown (T. P. 303,535), Bambaragodahena (reservation for oya) to be declared the property of the Crown under the Waste Lands Ordinances ; on the west by Bambaragodahena (reservation for oya) to be declared the property of the Crown under the Waste Lands Ordinances, Agalassekumbura claimed by Bambaragoda Ahangamarala, Agalassewatta claimed by Bambaragahagoda Ahangamarala and another.



Scale of 8 Chains to an Inch.

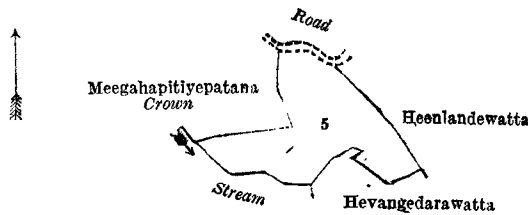
Surveyor-General's Office,  
Colombo, February 1, 1916.

G. K. THORNHILL,  
for Surveyor-General.

## IV.—Preliminary plan 216.

Lot.	Name of Land.	Extent, A. R. P.
5	Helagederawattehena, Heenlandehena	2 2 1

and bounded as follows: on the north by a road; on the east by Heenlandewatta claimed by Kundapperuma Arachchige Davith Appu; on the south by Hewangedarawatta claimed by Kanahela Herat Mudiyansele Kalu Banda, a stream; on the west by Meegahapitiyepatana to be declared the property of the Crown under the Waste Lands Ordinances.



Surveyor-General's Office,  
Colombo, February 1, 1916.

Scale of 8 Chains to an Inch.

G. K. THORNHILL,  
for Surveyor-General.

J. M. DAVIES,  
Special Officer.  
February 24, 1916.

## Uva S. O. No. 2,047.

Order under Section 4, Sub-section (1), of "The Waste Lands Ordinances of 1897, 1899, 1900, and 1903,"  
declaring Lands to be Crown Property.

In the matter of the lands commonly called or known as Waradolatalawa, Ambagahawattepatana, &c., situate in the village of Udawaradola, in the Kandukara korale of the Buttala division, in the Province of Uva, and of "The Waste Lands Ordinances of 1897, 1899, 1900, and 1903."

WHEREAS in pursuance of section 1 of the said Ordinances it was duly notified on March 7, 1913, that if no claim to the lands commonly called or known as Waradolatalawa, Ambagahawattepatana, &c., situate in the village of Udawaradola, in the Kandukara korale of the Buttala division, in the Province of Uva, containing in extent 177 acres 2 roods and 1 perch, and shown as lots 1, 2, 3½, 3¼, 6, 7, 11, 11A, 11C, 11E, 11G, 11 I, 11J, 11L, 13, 14, 17½, and 17¼ in preliminary plan 216 and in the annexed diagram, was made to John Murray Davies, Special Officer appointed under section 28 of the said Ordinances, within the period of three months from the date specified in such notice, such lands would be declared the property of the Crown, and dealt with on account of the Crown (*vide* Notice No. 4,781):

And whereas Udawaradola Walawwe Kanahela Herat Mudiyansele Kalu Banda made claim thereto, and whereas the said claimant came to an agreement dated August 9, 1913, whereby in consideration of (a) the Settlement Officer settling as private property, otherwise than under the Waste Lands Ordinances lots 11D and 8 of the block survey preliminary plan 216, and 2 acres more or less of lot 11, now shown as lot 11F on the same block survey preliminary plan; (b) being declared the owner of 6 acres more or less of lot 11E of the block survey preliminary plan 216, now shown as lot 11E1 on the same block survey preliminary plan, and of 7 acres more or less of lot 11 of the same block survey preliminary plan, now shown as lots 11H and 11K, on the same block survey preliminary plan and of lot 5 of the same block survey preliminary plan, he withdrew his claim to the above-mentioned lots 1, 2, 3½, 3¼, 6, 7, 11, 11A, 11C, 11E, 11G, 11 I, 11J, 11L, 13, 14, 17½, and 17¼, I, John Murray Davies, Special Officer appointed under section 28 of the said Ordinances, under and by virtue of the powers vested in me in that behalf by section 4 of the said Ordinances, do hereby on February 24, 1916, order and declare under section 4, sub-section (1), of the said Ordinances, that the said lands, as more fully described herein below, are the property of the Crown.

## Description of the Lands referred to.

The following lots situated in the village of Udawaradola, in the Kandukara korale of the Buttala division, in the Province of Uva, as described in the annexed diagram:—

## Preliminary plan 216.

Lot.	Name of Land.	Extent, A. R. P.	Lot.	Name of Land.	Extent, A. R. P.
1	Waradolatalawa	73 3 16	11 I	Dambagahahena (reservation for road)	0 3 3
2	Ambagahawattepatana	1 3 0	11J	Do. (do.)	0 1 13
3½	Ambagahawattehena (encroachment by the owner of T. P. 240,280)	0 0 6	11L	Bambaragodahena (reservation for oya)	0 2 8
3¼	Ambagahawatta (encroachment by the owner of T. P. 240,280)	0 1 15	13	Waradola-oyeduwa	0 0 21
6	Meegahapitiyepatana	3 0 26	14	Kanameiyagalepatana and Bambaragahagodepatana	83 1 18
7	Kadainkandureduwa	0 0 9	17½	Waradolapatana (reservation) (encroachment by owner of T. P. 239,570)	0 2 10
11	Dambagahahena, Bambaragodahena, &c.	0 1 31	17¼	Waradolapatana (reservation for road) (encroachment by owner of T. P. 239,570)	0 0 4
11A	Bambaragodehena (reservation for road)	0 0 12			
11C	Bambaragodehena (reservation for Waradola-oya)	1 0 20			
11E	Bambaragodehena	10 1 21			
11G	Pittigedarawattehena (reservation for road)	0 2 8			
					177 2 1

and bounded as follows: on the north by the boundary of Passara korale; on the east by the boundary of Passara korale (the village limit of Tolabowatta), a part of Millakandura; on the south by a part of Waradola-oya, the village limit of Palle Waradola; on the west by the village limit of Amunumulla, a part of Bulugolle-oya, Kadayinkandura, the boundary of Passara korale.

NOTE.—The following lots lying within the above-mentioned boundaries are excluded from this order, and their aggregate acreage of 79 acres 2 roods and 31 perches, is not included in the acreage of 177 acres 2 roods and 1 perch given above:—

Preliminary plan 216.					
Lot.	Name of Land.	Extent, A. R. P.	Lot.	Name of Land.	Extent, A. R. P.
3	Kitulgollearambe <i>alias</i> Bangalawewatta, Bathalawatta, Heelandewatta, &c.	7 1 33	11H	Dombagahahena	4 3 38
3½	Ambagahawatta (T. P. 240,280)	1 0 20	11K	Do.	2 0 22
4	Helagedarawatta, &c.	1 0 20	11E1	Bambaragodahena	6 6 8
5	Helagedarawattehena, Heenlandehena	2 2 1	12	Agalassewatta	0 3 24
8	Munatekumburehena	0 2 24	15	Bambaragodawatta and Lindagawawatta	1 1 3
9	Mulatekumbura, Dombagahakumbura, &c.	20 1 20	16	Egodawatta	2 3 27
10	Nakatiarawa	1 1 3	17	Kohowilakumbura, Kohowilakumburahena (T. Ps. 59,710, 239,570)	6 1 5
11B	Bambaragodahena (T. P. 303,535)	1 2 34	17½	Waradola-oya	6 1 8
11D	Do.	5 2 3	—	Streams	8 3 26
11F	Pittigedarawattehena	2 0 18	—	Roads	2 0 14
				79 2 31	

[For Diagram see page 527.]

#### Uva S. O. No. 2,048.

#### Order under Section 4, Sub-section (1), of "The Waste Lands Ordinances of 1897, 1899, 1900, and 1903," admitting Land to be Private Property.

In the matter of the land commonly called or known as Mahagalagawahena, situate in the village of Nemiella, in the Kandukara korale of the Buttala division, in the Province of Uva, and of "The Waste Lands Ordinances of 1897, 1899, 1900, and 1903."

WHEREAS in pursuance of section 1 of the said Ordinances it was duly notified on March 20, 1913, that if no claim to the land commonly called or known as Mahagalagawahena, situate in the village of Nemiella, in the Kandukara korale of the Buttala division, in the Province of Uva, containing in extent 3 acres and 2 perches, and shown as lot 1U in preliminary plan 202 and in the annexed diagram, was made to John Murray Davies, Special Officer appointed under section 28 of the said Ordinances, within the period of three months from the date specified in such notice, such land would be declared the property of the Crown, and dealt with on account of the Crown (*vide* Notice No. 4,802):

And whereas Nemiella Helagedara Ratnayaka Mudiyansele Ram Menika made claim thereto, and Mungo Tennent Archibald, Special Officer appointed under section 28 of the said Ordinances, made due inquiry into such claim, and whereas the said claimant and the aforesaid Mungo Tennent Archibald, Special Officer, with the consent of His Excellency the Governor, came to an agreement in writing dated August 7, 1913, whereby it was agreed that the said (1) Nemiella Helagedara Ratnayaka Mudiyansele Rammenika, (2) Ratnayaka Mudiyansele Ganeti, (3) ditto Suduappu should be declared the owners of the said land, I, John Murray Davies, Special Officer appointed under section 28 of the said Ordinances, do hereby admit the claim of the said (1), (2), and (3) claimants to the said land, as more fully described herein below, under section 4, sub-section (1), of the said Ordinances.

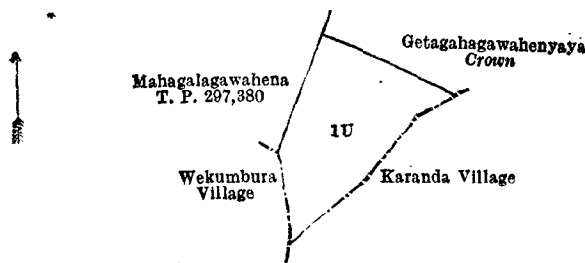
#### Description of the Land referred to.

The following lot situated in the village of Nemiella, in the Kandukara korale of the Buttala division, in the Province of Uva, as described in the annexed diagram:—

#### Preliminary plan 202.

Lot.	Name of Land.	Extent, A. R. P.
1U	Mahagalagawahena	3 0 2

and bounded as follows: on the north by Mahagalagawahena sold by the Crown (T. P. 297,380), Getagahagawahenyaya to be declared the property of the Crown under the Waste Lands Ordinances; on the east by the village limit of Karanda; on the south by the village limits of Karanda and Wekumbura; on the west by the village limit of Wekumbura, Mahagalagawahena sold by the Crown (T. P. 297,380).



Surveyor-General's Office,  
Colombo, January 29, 1916.

Scale of 8 Chains to an Inch.

G. K. THORNHILL,  
for Surveyor-General.

April 19, 1916.

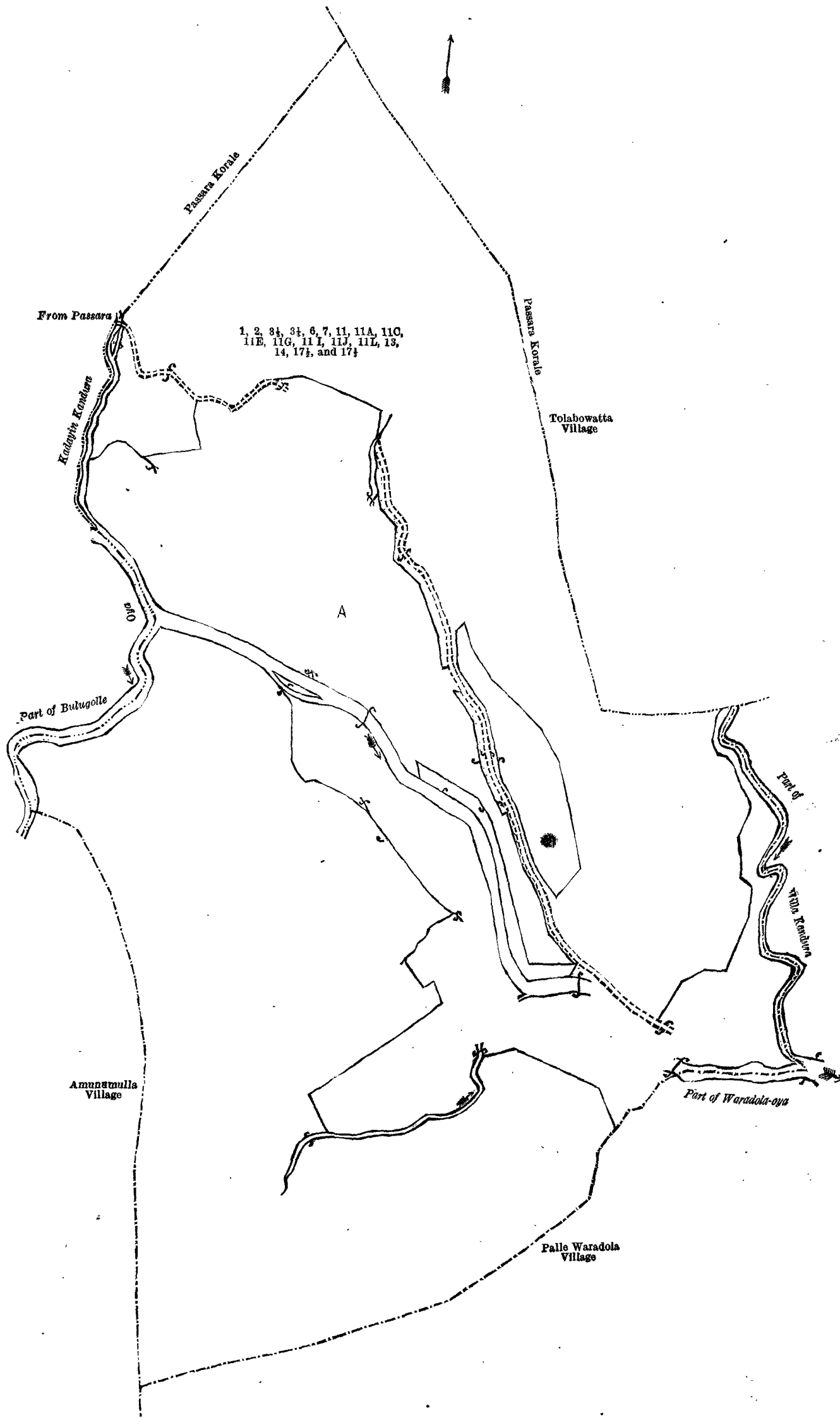
J. M. DAVIES,  
Special Officer.

#### Uva S. O. No. 2,049.

#### Order under Section 4, Sub-section (1), of "The Waste Lands Ordinances of 1897, 1899, 1900, and 1903," admitting Land to be Private Property.

In the matter of the land commonly called or known as Yakiniellehena, situate in the village of Nemiella, in the Kandukara korale of the Buttala division, in the Province of Uva, and of "The Waste Lands Ordinances of 1897, 1899, 1900, and 1903."

WHEREAS in pursuance of section 1 of the said Ordinances it was duly notified on March 20, 1913, that if no claim to the land commonly called or known as Yakiniellehena, situate in the village of Nemiella, in the Kandukara korale of the Buttala division, in the Province of Uva, containing in extent 3 acres and 2 perches, and shown as lot 1Q2 in preliminary plan 202 and in the annexed diagram, was made to John Murray Davies, Special Officer appointed under section 28 of the said Ordinances, within the period of three months from the date specified in such notice, such land would be declared the property of the Crown, and dealt with on account of the Crown (*vide* Notice No. 4,802):



Surveyor-General's Office,  
Colombo, February 1, 1916.

Scale of 8 Chains to an Inch.

G. K. THORNHILL,  
for Surveyor-General.

February 24, 1916.

J. M. DAVIES,  
Special Officer.

And whereas Nemiella Bogahapitiye Herat Mudiyanseleage Tissahamy made claim thereto, and Mungo Tennent Archibald, Special Officer appointed under section 28 of the said Ordinances, made due inquiry into such claim, I, John Murray Davies, the afore-mentioned Special Officer, with the consent of His Excellency the Governor, do hereby admit the claim of the said claimant, along with Herat Mudiyanseleage Heen Banda to the said land, as more fully described herein below, under section 4, sub-section (1), of the said Ordinances.

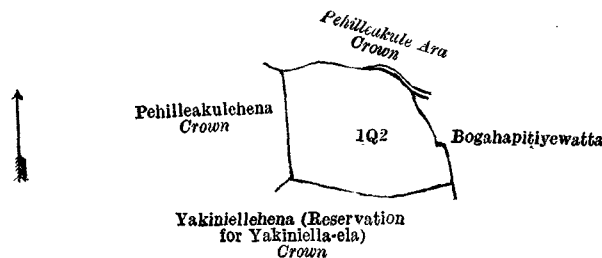
*Description of the Land referred to.*

The following lot situated in the village of Nemiella, in the Kandukara korale of the Buttala division, in the Province of Uva, as described in the annexed diagram:—

Preliminary plan 202.

Lot.	Name of Land.	Extent, A. B. P.
1Q2	Yakiniellehena	3 0 2

and bounded as follows: on the north by Pehilleakule-ara to be declared the property of the Crown under the Waste Lands Ordinances; on the east by Bogahapitiyewatta claimed by Bogahapitiye Tissahamy and others; on the south by Yakiniellehena (reservation for Yakiniella-ela) to be declared the property of the Crown under the Waste Lands Ordinances; on the west by Pehilleakulehena to be declared the property of the Crown under the Waste Lands Ordinances.



Surveyor-General's Office,  
Colombo, January 29, 1916.

Scale of 8 Chains to an Inch.

G. K. THORNHILL,  
for Surveyor-General.

April 19, 1916. J. M. DAVIES,  
Special Officer.

**Uva S. O. No. 2,050.**

**Order under Section 4, Sub-section (1), of "The Waste Lands Ordinances of 1897, 1899, 1900, and 1903," admitting Land to be Private Property.**

In the matter of the land commonly called or known as Huriyagasellehena and Ellehena, situate in the village of Nemiella, in the Kandukara korale of the Buttala division, in the Province of Uva, and of "The Waste Lands Ordinances of 1897, 1899, 1900, and 1903."

WHEREAS in pursuance of section 1 of the said Ordinances it was duly notified on March 20, 1913, that if no claim to the land commonly called or known as Huriyagasellehena and Ellehena, situate in the village of Nemiella, in the Kandukara korale of the Buttala division, in the Province of Uva, containing in extent 3 acres, and shown as lot 1Q6 in preliminary plan 202 and in the annexed diagram, was made to John Murray Davies, Special Officer appointed under section 28 of the said Ordinances, within the period of three months from the date specified in such notice, such land would be declared the property of the Crown, and dealt with on account of the Crown (*vide* Notice No. 4,802):

And whereas Diulgahawattegedara Herat Mudiyanseleage Ganeti made claim thereto, and Mungo Tennent Archibald, Special Officer appointed under section 28 of the said Ordinances, made due inquiry into such claim, and whereas the said claimant has died leaving as his heirs (1) Diulgaswattegedara Hudu Kuma, (2) ditto Appuhamy, (3) ditto Sudu Banda, (4) ditto Punchi Banda, I, John Murray Davies, Special Officer appointed under section 28 of the said Ordinances, with the consent of His Excellency the Governor, do hereby admit the claim of the said heirs (1) to (4) to the said land, as more fully described herein below, under section 4, sub-section (1), of the said Ordinances.

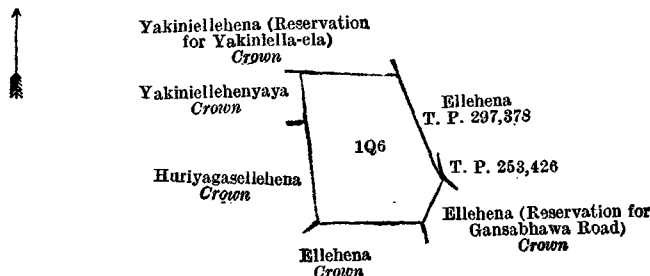
*Description of the Land referred to.*

The following lot situated in the village of Nemiella, in the Kandukara korale of the Buttala division, in the Province of Uva, as described in the annexed diagram:—

Preliminary plan 202.

Lot.	Name of Land.	Extent, A. B. P.
1Q6	Huriyagasellehena and Ellehena	3 0 0

and bounded as follows: on the north by Yakiniellehena (reservation for Yakiniella-ela) to be declared the property of the Crown under the Waste Lands Ordinances; on the east by Ellehena sold by the Crown (T. P. 297,378), T. P. 253,426, Ellehena (reservation for Gansabhawa road) to be declared the property of the Crown under the Waste Lands Ordinances; on the south by Ellehena to be declared the property of the Crown under the Waste Lands Ordinances; on the west by Huriyagasellehena to be declared the property of the Crown under the Waste Lands Ordinances, Yakiniellehenyaya to be declared the property of the Crown under the Waste Lands Ordinances.



Surveyor-General's Office,  
Colombo, January 29, 1916.

Scale of 8 Chains to an Inch.

G. K. THORNHILL,  
for Surveyor-General.

April 19, 1916. J. M. DAVIES,  
Special Officer.

**Uva S. O. No. 2,051.**

**Order under Section 2 of "The Waste Lands Ordinances of 1897, 1899, 1900, and 1903," declaring Lands to be Crown Property.**

In the matter of the lands commonly called or known as Ellehena (reservation for stream), &c., situate in the village of Nemiella, in the Kandukara korale of the Buttala division, in the Province of Uva, and of "The Waste Lands Ordinances of 1897, 1899, 1900, and 1903."

THE notice required by section 1 of "The Waste Lands Ordinances of 1897, 1899, 1900, and 1903," having been duly published in manner prescribed by that section in respect of the above-named lands (*vide* Notice No. 4,802), and no claim having been made to the said lands or to any interest therein within the period of three months from the date specified in the said notice, I, John Murray Davies, Special Officer appointed under section 28 of the said Ordinances, under and by virtue of the powers vested in me in that behalf by section 2 of the said Ordinances, do hereby on April 19, 1916, order and declare that the said lands, as more fully described herein below, situate in the village of Nemiella, in the Kandukara korale of the Buttala division, in the Province of Uva, and shown as lots 1L, 1M, 1N, 1O, 1P, 3, 7, 9, 10, 11, 13, and 14 and unletted roads and streams in preliminary plan 202 and in the annexed diagram, and containing in extent 42 acres 1 rood and 5 perches, are the property of the Crown.



## Description of the Lands referred to.

The following lots situated in the village of Nemiella, in the Kandukara korale of the Buttala division, in the Province of Uva, as described in the annexed diagram:—

Preliminary plan 202.					
Lot.	Name of Land.	Extent, A. R. P.	Lot.	Name of Land.	Extent, A. R. P.
1L ..	Ellehena (reservation for stream) ..	0 0 22	9 ..	Pihilleakulepatana ..	1 3 21
1M ..	Kahagalagawahena and Ellehena (reservation for stream and road) ..	1 1 5	10 ..	Yakinillemulakana ..	2 0 39
1N ..	Do. ( do. ) ..	0 0 35	11 ..	Ravanidolepatana ..	1 0 37
1O ..	Pitihahenyaya, &c. (reservation for roads and streams) ..	2 3 0	13 ..	Kahatatennepatana ..	14 3 35
1P ..	Do. ..	0 3 37	14 ..	Kahatagahatennemulakana ..	4 1 35
3 ..	Meegahagodellepatana ..	3 0 30	— ..	Roads ..	0 2 33
7 ..	Ambalandetalawa ..	4 3 21	— ..	Streams ..	3 1 15
					42 1 5

and bounded as follows: on the north by the village limit of Gedawila; on the east by the village limit of Polgahakumbura (a part of Dambakota-ara), the village limit of Karanda; on the south by the village limits of Karanda and Wekumbura; on the west by the village limits of Wekumbura and Gedawila.

NOTE.—The following lots lying within the above-mentioned boundaries are excluded from this order, and no part of their aggregate acreage of 70 acres 1 rood and 2 perches is included in the acreage of 42 acres 1 rood and 5 perches given above:—

Preliminary plan 202.					
Lot.	Name of Land.	Extent, A. R. P.	Lot.	Name of Land.	Extent, A. R. P.
A 1B ..	Pitihahenyaya ..	1 3 6	D 1Q3 ..	Yakiniellehena (reservation for Yakiniella-ela) ..	1 0 32
A 1C ..	Do. ..	0 3 39	D 1Q4 ..	Yakiniellehena and Huriyagassehena ..	1 0 2
B 1D ..	Do. ..	0 0 38	D 1Q5 ..	Huriyagassehena ..	1 1 32
B 1E ..	Do. ..	0 1 0	D 1Q6 ..	Huriyagassehena and Ellehena ..	3 0 0
C 12 ..	Ravanidolehena ..	0 3 39	D 1Q7 ..	Ellehena (reservation for Gansabhawa road) ..	0 0 11
D 1 ..	Getagahagawahena and Mahagalagawahena, &c. ..	13 3 7	D 1Q8 ..	Do. ..	1 0 3
D 1A ..	Pitihahenyaya (T. P. 317,403) ..	0 3 37	D 1Q9 ..	Ellehena, Medakandurahena, &c. ..	6 0 28
D 1F ..	Do. ..	1 0 17	D 2 ..	Alutgedarawatta ..	0 3 9
D 1G ..	Do. ..	1 2 23	D 4 ..	Diulgahawatta (T. P. 313,060) ..	1 1 25
D 1H ..	Ellehena ..	0 2 10	D 5 ..	Pahalawatta, Pallearawatta, Pahalagederawatta, &c. ..	9 0 12
D 1I ..	Mahagalagawahena ..	1 1 21	D 6 ..	Pinnalanda ..	2 1 26
D 1J ..	Do. ..	2 1 0	D 8 ..	Udawattearawekumbura, T. P. 253,426 ..	0 2 15
D 1K ..	Ellehena ..	1 1 7	D 8½ ..	Udawattekumburearawa ..	0 0 3
D 1R ..	Polkotuwehena ..	1 0 0			70 1 2
D 1S ..	Do. (reservation for ela) ..	0 0 9			
D 1T ..	Getagahagawahena ..	1 0 2			
D 1U ..	Mahagalagawahena ..	3 0 2			
D 1Q ..	Pihilleakulehena ..	4 2 20			
D 1Q1 ..	Do. ..	2 0 8			
D 1Q2 ..	Yakiniellehena ..	3 0 2			

[For Diagram see page 530.]

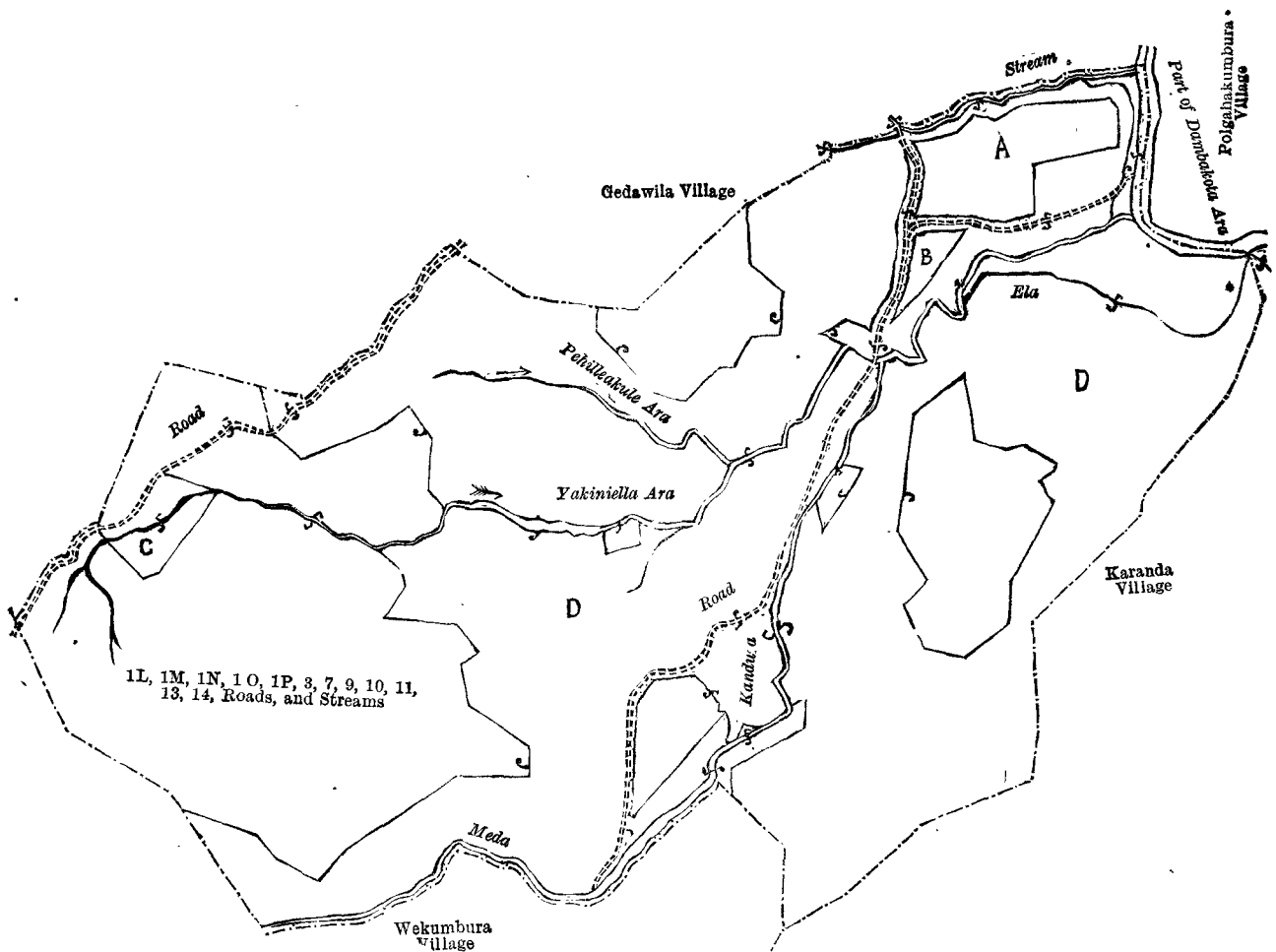
## Uva S. O. No. 2,052.

Order under Section 4, Sub-section (1), of "The Waste Lands Ordinances of 1897, 1899, 1900, and 1903," declaring Lands to be Crown Property.

In the matter of the land commonly called or known as Bulugahagawahena, situate in the village of Polgahakumbura, in the Kandukara korale of the Buttala division, in the Province of Uva, and of "The Waste Lands Ordinances of 1897, 1899, 1900, and 1903."

WHEREAS in pursuance of section 1 of the said Ordinances it was duly notified on May 16, 1913, that if no claim to the land commonly called or known as Bulugahagawahena, situate in the village of Polgahakumbura, in the Kandukara korale of the Buttala division, in the Province of Uva, containing in extent 57 acres 1 rood and 39 perches, and shown as lot 1 in preliminary plan 200 and in the annexed diagram, was made to John Murray Davies, Special Officer appointed under section 28 of the said Ordinances, within the period of three months from the date specified in such notice, such land would be declared the property of the Crown, and dealt with on account of the Crown (*vide* Notice No. 4,863):

And whereas (1) Helagedara Herat Mudiyansele Tissahamy, (2) Ratnaik Mudiyansele Appuhami, (3) ditto Punchirala, (4) Herat Mudiyansele Punchirala, (5) Ratnaik Mudiyansele Heen Menika, (6) Dammullegedara Ratnaik Mudiyansele Ran Appu, (7) Pahalagedara Ganeti, (8) ditto Hudu Appu made claim thereto; and whereas the said 1st claimant by an agreement dated December 19, 1913, in consideration of being declared the purchaser of 2 acres more or less of lot 1 of the notice and of the block survey preliminary plan 200, upon payment of a sum of Rs. 15 on or before March 19, 1914, the said 2nd and 3rd claimants by an agreement signed on December 19, 1913, by the 2nd claimant and on April 1, 1914, by the 3rd claimant, in consideration of being declared the purchasers of 2 acres more or less of lot 1 of the same notice and block survey preliminary plan upon payment of a sum of Rs. 15, on or before July 1, 1914, the said 5th claimant by an agreement dated April 1, 1914, in consideration of being declared the purchaser of 1 acre more or less of lot 1 of the same notice and block survey preliminary plan upon payment of a sum of Rs. 7.50 on or before July 1, 1914, and the said 7th and 8th claimants by an agreement dated December 19, 1913, in consideration of the said 7th claimant and Dissanaik Mudiyansele Ahangama being declared the purchasers of 4 acres more or less of lot 1 of the same notice and block survey preliminary plan, and the said 8th claimant being declared the purchaser of 2 acres more or less of the said lot 1 of the same notice and block survey preliminary plan upon payment of a sum of Rs. 45, on or before March 19, 1914, withdrew all their claims to the remainders of the said lot 1 of the notice; and whereas it was further agreed by the said 1st, 2nd, 3rd, 5th, 7th, and 8th claimants by the above-mentioned four agreements that, in default of such payments,



Surveyor-General's Office,  
Colombo, January 29, 1916.

Scale of 8 Chains to an Inch.

G. K. THORNHILL,  
for Surveyor-General.

April 19, 1916.

J. M. DAVIES,  
Special Officer.

as specified above, the claims of the said claimants to the said specified portions of lot 1 in respect of which the said payments were to be made should also be considered to have been withdrawn, and the said specified portions of lot 1 should be declared the property of the Crown; and whereas the said claimants have failed to make the said payments by the due dates, and whereas the land appearing in this order as lot 1 comprises the said specified portions of land of which the said claimants were to have been declared the purchasers, together with a portion of the remainder of lot 1 of the notice to which all claims have been withdrawn; and whereas the said 4th and 6th claimants by an agreement dated December 19, 1913, in consideration of being declared the purchasers of 2 acres more or less of lot 1 of the notice and of the block survey preliminary plan 200, now shown as lot 1B on the same block survey preliminary plan for a sum of Rs. 15, withdrew their claims to the said lot 1 of this order, I, John Murray Davies, Special Officer appointed under section 28 of the said Ordinances, under and by virtue of the powers vested in me in that behalf by section 4 of the said Ordinances, do hereby on February 24, 1916, order and declare, under section 4, sub-section (1), of the said Ordinances, that the said lands, as more fully described herein below, are the property of the Crown.

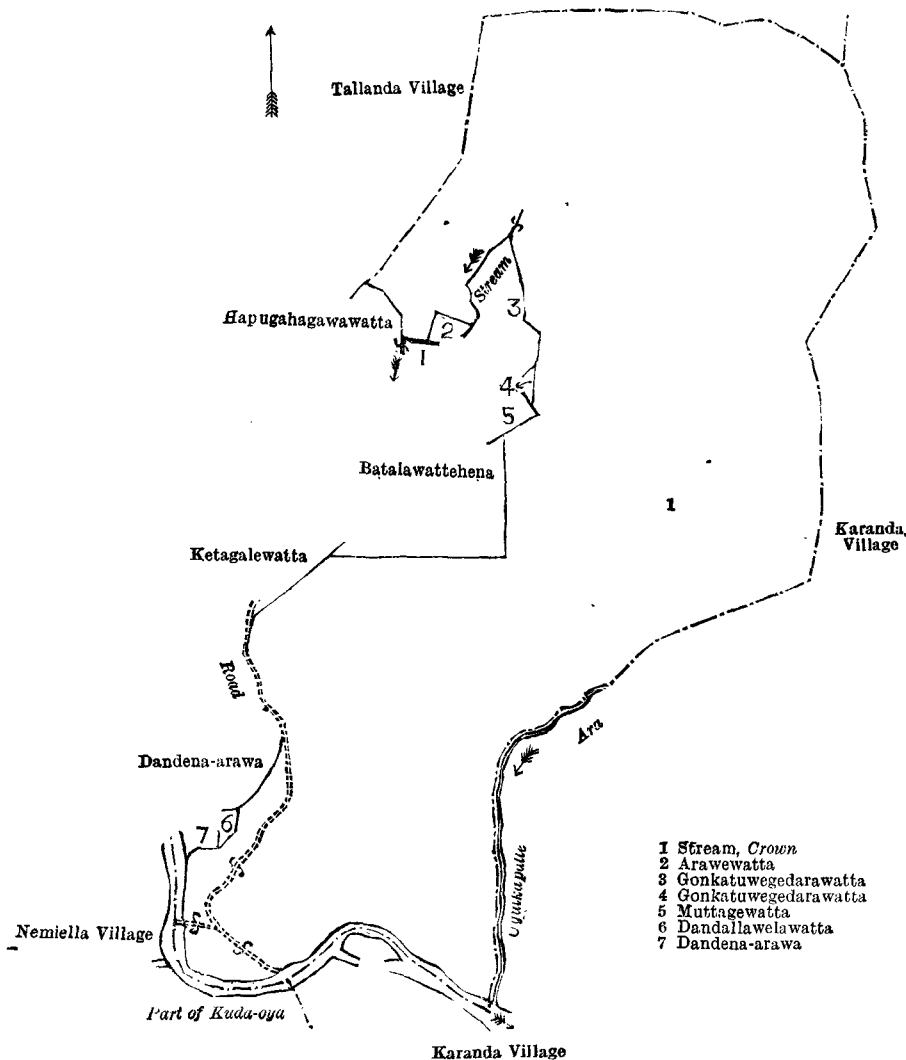
*Description of the Lands referred to.*

The following lot situated in the village of Polgahakumbura, in the Kandukara korale of the Buttala division, in the Province of Uva, as described in the annexed diagram:—

Preliminary plan 200.

Lot.	Name of Land.	Extent, A. R. P.
1	Bulugahagawahena	57 1 39

and bounded as follows: on the north by the village limit of Tallanda; on the east by the village limit of Karanda, Ugul-kapalle-ara (the village limit of Karanda); on the south by a part of Kuda-oya (the village limits of Karanda and Nemiella); on the west by a part of Kuda-oya (the village limit of Nemiella), Dondena-arawa claimed by Helagedara Banneka and others, Dandallawelawatta claimed by Herat Mudiyansele Punchirala, Dandena-arawa claimed by Helagedara Banneka and others, a road, Ketagalewatta claimed by Pahalagedara Ganetti and others, Batalawattehena sold to Herat Mudiyansele Punchirala and another under the Waste Lands Ordinances, Muttagewatta claimed by Helagedara Banda, Gonkatuwagedarawatta claimed by Polgahakumbure Helagedara Banda, Gonkatuwegederawatta claimed by Pahalagedara Ganetti and others, a stream, Arawewatta claimed by Helagedara Punchirala, a stream to be declared the property of the Crown under the Waste Lands Ordinances, Hapugahagawatta claimed by Helagedara Punchirala, the village limit of Tallanda.



Surveyor-General's Office,  
Colombo, December 20, 1915.

Scale of 8 Chains to an Inch.

G. K. THORNHILL.  
for Surveyor-General.

February 24, 1916.

J. M. DAVIES,  
Special Officer.

**Order under Section 4, Sub-section (1), of "The Waste Lands Ordinances of 1897, 1899, 1900, and 1903,"  
declaring Lands to be Crown Property.**

In the matter of the lands commonly called or known as Watagodabedda, Usgalgodepatana, and Pelagodapatana, situate in the village of Udupillegama, in the Dambawinipalata korale of the Udukinda division, Badulla District, in the Province of Uva, and of "The Waste Lands Ordinances of 1897, 1899, 1900, and 1903."

WHEREAS in pursuance of section 1 of the said Ordinances it was duly notified on September 17, 1915, that if no claim to the lands commonly called or known as Watagodabedda, Usgalgodepatana, and Pelagodapatana, situate in the village of Udupillegama, in the Dambawinipalata korale of the Udukinda division, Badulla District, in the Province of Uva, containing in extent 6 acres 2 roods and 22 perches, and shown as lots 1A, 9S, and 17½ in block survey preliminary plan 62, as described in the annexed diagrams, was made to the Government Agent of the Province of Uva, within the period of three months from the date specified in such notice, such lands would be deemed the property of the Crown, and dealt with on account of the Crown (*vide* Notice No. 5,617):

And whereas Raghapatta Wasal Mudiyansele Heen Banda Mirahawatta of Godegedara made claim thereto, and whereas the said claimant has withdrawn his claim to the said lands, I, Frank Bartlett, Government Agent of the Province of Uva, under and by virtue of the powers vested in me in that behalf by section 4 of the said Ordinances, do hereby on April 5, 1916, order and declare under section 4, sub-section (1), of the said Ordinances, that the said lands, as more fully described herein below, are the property of the Crown.

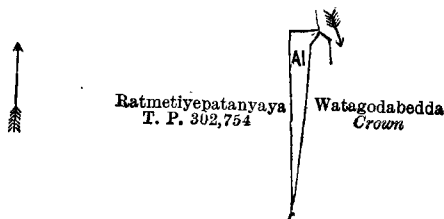
*Description of the Lands referred to.*

The following lots situated in the village of Udupillegama, in the Dambawinipalata korale of the Udukinda division, in the Province of Uva, as described in the annexed diagrams:—

I.—Block survey preliminary plan 62.

Lot.	Name of Land.	Extent, A. R. P.
1A	Watagodabedda	0 1 10

and bounded as follows: on the north, south, and west by land described in title plan 302,754 (Ratmetiyepatanyaya); and on the east by Watagodabedda belonging to the Crown.



Surveyor-General's Office,  
Colombo, May 17, 1915.

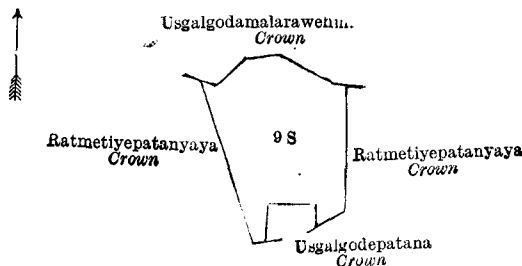
Scale of 8 Chains to an Inch.

G. K. THORNHILL,  
for Surveyor-General

II.—Block survey preliminary plan 62.

Lot.	Name of Land.	Extent, A. R. P.
9S	Usgalgodepatana	3 0 21

and bounded as follows: on the north by Usgalgoda, Malarawehinna, &c., belonging to the Crown; on the east by Ratmetiyepatanyaya belonging to the Crown; on the south by Usgalgodepatana belonging to the Crown; and on the west by Ratmetiyepatanyaya belonging to the Crown.



Surveyor-General's Office,  
Colombo, May 17, 1915.

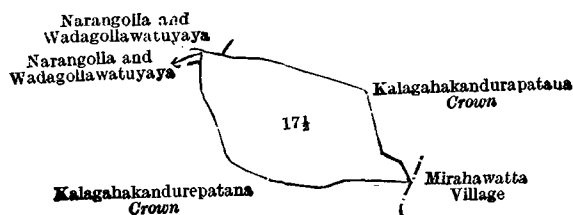
Scale of 8 Chains to an Inch.

G. K. THORNHILL,  
for Surveyor-General.

III.—Block survey preliminary plan 62.

Lot.	Name of Land.	Extent, A. R. P.
17½	Pelagodapatana	3 0 31

and bounded as follows: on the north by Narangolla and Wadagollawattuyaya claimed by Rammenika Viccombua and others and by Kalagahakandurapatana belonging to the Crown; on the east by Kalagahakandurapatana belonging to the Crown and by the boundary limits of the village Mirahawatta; on the south by Kalagahakandurepatana belonging to the Crown; and on the west by Kalagahakandurapatana and by Narangolla and Wadagollawattuyaya claimed by Rammenika Viccombua and others.



Surveyor-General's Office,  
Colombo, May 17, 1915.

Scale of 8 Chains to an Inch.

G. K. THORNHILL,  
for Surveyor-General.

F. BARTLETT,  
Government Agent.

April 5, 1916.

**Order under Section 2 of "The Waste Lands Ordinances of 1897, 1899, 1900, and 1903,"  
declaring Lands to be Crown Property.**

In the matter of the lands commonly called or known as Rammundawaokanda (reservation for river) and Ihalahalamalweladeniya, situate in the village of Kotapola, in the Palle pattu of the Morawak korale of the Matara District, in the Southern Province, and of "The Waste Lands Ordinances of 1897, 1899, 1900, and 1903."

THE notice required by section 1 of "The Waste Lands Ordinances of 1897, 1899, 1900, and 1903," having been duly published in manner prescribed by that section in respect of the above-named lands (*vide* Notice No. 5,595), and no claim having been made to the said lands or to any interest therein within the period of three months from the date specified in the said notice, I, George Frederick Reginald Browning, Assistant Government Agent of the Matara District, in the Southern Province, under and by virtue of the powers vested in me in that behalf by section 2 of the said Ordinances, do hereby on March 20, 1916, order and declare that the said lands, as more fully described herein below, situate in the village of Kotapola, in the Palle pattu of the Morawak korale of the Matara District, in the Southern Province, and shown as lots 8608 and 8611 in preliminary plans 3,568 and 3,570 in the annexed diagrams, and containing in extent 3 acres 3 roods and 20 perches, are the property of the Crown.

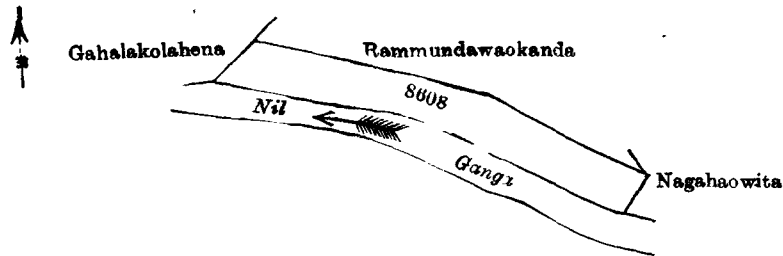
*Description of the Lands referred to.*

The following lots situated in the village of Kotapola, in the Palle pattu of the Morawak korale of the Matara District, in the Southern Province, as described in the annexed diagrams:—

## I.—Preliminary plan 3,568.

Lot.	Name of Land.	Extent, A. R. P.
8608	Rammundawaokanda (reservation for river)	0 3 20

and bounded as follows: on the north by Rammundawaokanda claimed by Mr. D. M. Rajapakse; on the east by Nagahawita claimed by Mr. D. M. Rajapakse; on the south by Nil-ganga; and on the west by Gahalakolahena claimed by Mr. D. M. Rajapakse.



Surveyor-General's Office,  
Colombo, May 16, 1914.

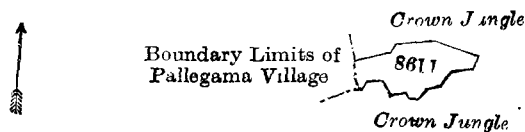
Scale of 4 Chains to an Inch.

C. R. LUNDIE,  
for Acting Surveyor-General.

## II.—Preliminary plan 3,570.

Lot.	Name of Land.	Extent, A. R. P.
8611	Ihalahalamalweladeniya	3 0 0

and bounded as follows: on the west by the boundary limits of Pallegama village, and on all other sides by Crown jungle.



Surveyor-General's Office,  
Colombo, May 16, 1914.

Scale of 16 Chains to an Inch.

C. R. LUNDIE,  
for Acting Surveyor-General.

March 20, 1916. G. F. R. BROWNING,  
Assistant Government Agent.

**PRELIMINARY NOTICES.****Kurunegala Notice No. 5,884.****Notice under "The Waste Lands Ordinances of 1897, 1899, 1900, and 1903."**


TAKE notice that unless within three months from June 16, 1916, the persons, if any, who claim any interest in the land hereinafter mentioned make claim in person or in writing to the said land or to some interest therein to J. M. Davies, Esq., Special Officer appointed under section 28 of "The Waste Lands Ordinances of 1897, 1899, 1900, and 1903;" at his office at Fort, Colombo:

Such Special Officer, in pursuance of the powers vested in him by the said Ordinances, will declare by writing under his hand that the land, to which no claim has been made, is the property of the Crown.

J. M. DAVIES,  
Special Officer.

*Description of the Land referred to.*

The land commonly called or known as Radakotuwahena (reservation for channel and main road), situated in the village of Pannala, in the Ihalawisideke korale of the Hiriyala hatpattu of the Kurunegala District, in the North-Western Province, containing in extent 6 perches, shown as lot 360B in preliminary plan 69 and in the annexed diagram; and bounded as follows: on the north by channel bund and reservation belonging to the Crown; on the east and south by para belonging to the Crown; on the west by Radakotuwahena claimed by Marambaga Carolis of Udawela.



Surveyor-General's Office,  
Colombo, October 25, 1915.

Scale of 4 Chains to an Inch.

G. K. THORNHILL,  
for Acting Surveyor-General.

Kurunegala S. O. 48—1916.

**Kurunegala Notice No. 5,885.****Notice under "The Waste Lands Ordinances of 1897, 1899, 1900, and 1903."**

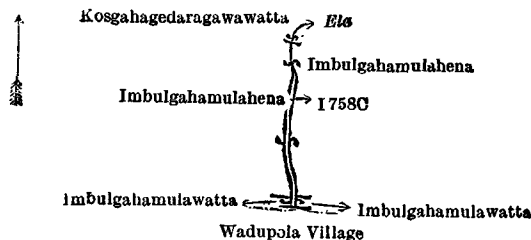
TAKE notice that unless within three months from June 16, 1916, the persons, if any, who claim any interest in the land hereinafter mentioned make claim in person or in writing to the said land or to some interest therein to J. M. Davies, Esq., Special Officer appointed under section 28 of "The Waste Lands Ordinances of 1897, 1899, 1900, and 1903," at his office at Fort, Colombo :

Such Special Officer, in pursuance of the powers vested in him by the said Ordinances, will declare by writing under his hand that the land, to which no claim has been made, is the property of the Crown.

J. M. DAVIES,  
Special Officer.

*Description of the Land referred to.*

The land commonly called or known as *ela* (channel), situated in the village of Kosgahapitiya, in the Ihalawisideke korale of the Hiriya hatpattu of the Kurunegala District, in the North-Western Province, containing in extent 6 perches, shown as lot I 758C in preliminary plan 1,795 and in the annexed diagram; and bounded as follows: on the north by Kosgahagedaragawawatta claimed by B. M. Dingiri Menika; on the east by Imbulgahamulahena sold by the Crown, Imbulgahamulawatta claimed by Bannaka Mudiyansele Herathamy of Wadupola; on the south by the village limit of Wadupola; on the west by Imbulgahamulawatta claimed by Bannaka Mudiyansele Herathamy of Wadupola, Imbulgahamulahena sold by the Crown.



Surveyor-General's Office,  
Colombo, March 22, 1915.

Scale of 4 Chains to an Inch.

G. K. THORNHILL,  
for Surveyor-General.

Kurunegala S. O. 49—1916.

**Kurunegala Notice No. 5,886.****Notice under "The Waste Lands Ordinances of 1897, 1899, 1900, and 1903."**

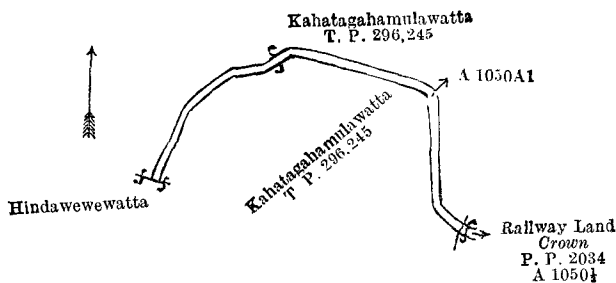
TAKE notice that unless within three months from June 16, 1916, the persons, if any, who claim any interest in the land hereinafter mentioned make claim in person or in writing to the said land or to some interest therein to J. M. Davies, Esq., Special Officer appointed under section 28 of "The Waste Lands Ordinances of 1897, 1899, 1900, and 1903," at his office at Fort, Colombo :

Such Special Officer, in pursuance of the powers vested in him by the said Ordinances, will declare by writing under his hand that the land, to which no claim has been made, is the property of the Crown.

J. M. DAVIES,  
Special Officer.

*Description of the Land referred to.*

The land commonly called or known as irrigation channel, situated in the village of Hindawewa, in the Mahagalboda Egoda korale of the Hiriya hatpattu of the Kurunegala District, in the North-Western Province, containing in extent 17 perches, and shown as lot A 1050A1 in preliminary plan 2,034 and in the annexed diagram; and bounded as follows: on the north by Kahatagahamulawatta sold by the Crown (T. P. 296,245); on the east by Kahatagahamulawatta sold by the Crown (T. P. 296,245), railway land belonging to the Crown (P. P. 2,034/A 1,050 $\frac{1}{4}$ ); on the south by Kahatagahamulawatta sold by the Crown (T. P. 296,245); Hindawewewatta sold by the Crown; on the west by Kahatagahamulawatta sold by the Crown (T. P. 296,245).



Surveyor-General's Office,  
Colombo, September 3, 1915.

Scale of 4 Chains to an Inch.

G. K. THORNHILL,  
for Acting Surveyor-General.

Kurunegala S. O. 50—1916.

**Kurunegala Notice No. 5,887.****Notice under "The Waste Lands Ordinances of 1897, 1899, 1900, and 1903."**

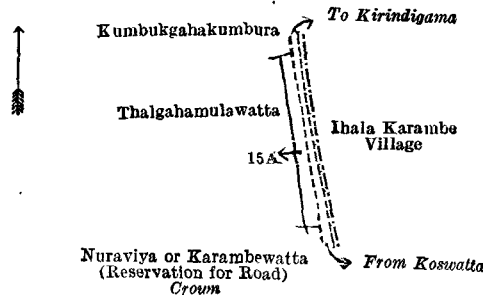
TAKE notice that unless within three months from June 16, 1916, the persons, if any, who claim any interest in the land hereinafter mentioned make claim in person or in writing to the said land or to some interest therein to J. M. Davies, Esq., Special Officer appointed under section 28 of "The Waste Lands Ordinances of 1897, 1899, 1900, and 1903," at his office at Fort, Colombo :

Such Special Officer, in pursuance of the powers vested in him by the said Ordinances, will declare by writing under his hand that the land, to which no claim has been made, is the property of the Crown.

J. M. DAVIES,  
Special Officer.

*Description of the Land referred to.*

The land commonly called or known as Talgahamulawatta (road reservation), situated in the village of Pahala Karambe, in the Kinyama korale of the Katugampola hatpattu of the Kurunegala District, in the North-Western Province, containing in extent 1 rood and 18 perches, shown as lot 15A in preliminary plan 1,410 and in the annexed diagram; and bounded as follows: on the north by Kumbukgahakumbura claimed by Lensuwa Henaya and others; on the east by the road from Kirindigama to Koswatta (the village limit of Ihala Karambe); on the south by Nuraviya or Karambewatta (reservation for road) belonging to the Crown; on the west by Thalghamullawatta claimed by M. Romaniya Fernando.



Surveyor-General's Office,  
Colombo, February 15, 1916.

Scale of 8 Chains to an Inch.  
Kurunegla S. O. 51—1916.

G. K. THORNHILL,  
for Surveyor-General.

**Kurunegala Notice No. 5,888.**

**Notice under "The Waste Lands Ordinances of 1897, 1899, 1900, and 1903."**

TAKE notice that unless within three months from June 16, 1916, the persons, if any, who claim any interest in the lands hereinafter mentioned or in any one or more of such lands or to some interest therein make claim in person or in writing to the said lands or any of them or to some interest therein to J. M. Davies, Esq., Special Officer appointed under section 28 of "The Waste Lands Ordinances of 1897, 1899, 1900, and 1903," at his office at Fort, Colombo:

Such Special Officer, in pursuance of the powers vested in him by the said Ordinances, will declare by writing under his hand that the said lands, or such of them as to which no claim has been made, are the property of the Crown.

J. M. DAVIES,  
Special Officer.

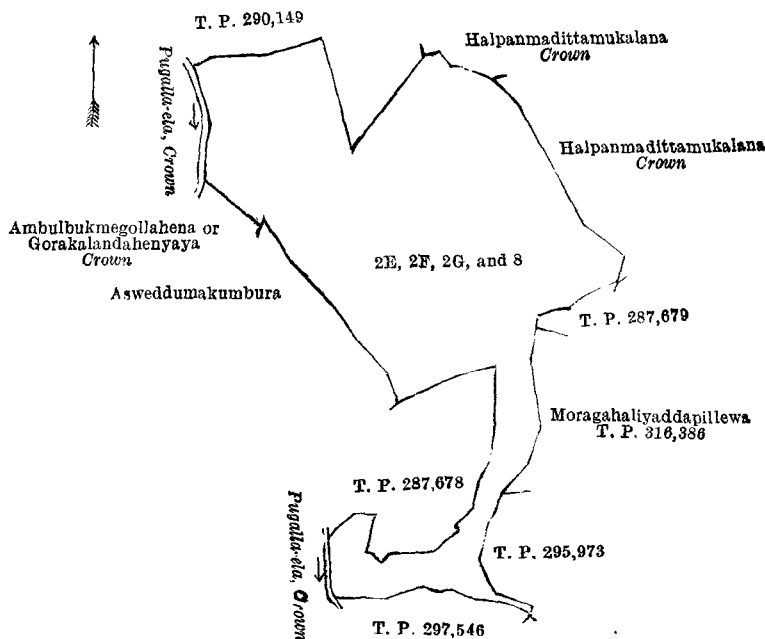
*Description of the Lands referred to.*

The following lots situated in the village of Pugalla, in the Yatikaha Korale South of the Katugampola hatpattu of the Kurunegala District, in the North-Western Province, as described in the annexed diagrams:—

I.—Preliminary plan 966.

Lot.	Name of Land.	Extent, A. R. P.	Lot.	Name of Land.	Extent, A. R. P.
2E	Ambrangagahamulawatta	.. 3 1 12	8	Halpanmadittadeniya	.. 3 2 25
2F	Halpanmadittahena	.. 6 0 27			
2G	Asweddumahena	.. 4 1 12			17 1 36

and bounded as follows: on the north by T. P. 290,149, Halpanmadittamukalana declared to be the property of the Crown under the Waste Lands Ordinances; on the east by Halpanmadittamukalana declared to be the property of the Crown under the Waste Lands Ordinances, T. P. 287,679, Ketakalagahamulawatta claimed by M. M. Tikiri Appoo Naide and others, Ketakalagahamulawatta claimed by M. M. Dingiri Manamali and another; on the south by T. Ps. 310,640, 295,973, 297,546; on the west by the Pugalla-ela belonging to the Crown, T. P. 287,678, Asweddumakumbura claimed by M. M. Dingiri Manamali, Ambulbukmegollahena or Gorakalandehenya claimed by the Crown, the Pugalla-ela belonging to the Crown.



Surveyor-General's Office,  
Colombo, May 11, 1915.

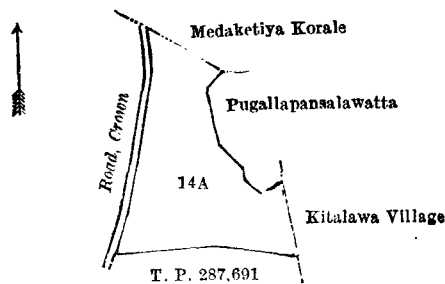
Scale of 8 Chains to an Inch.

G. K. THORNHILL,  
for Surveyor-General.

## II.—Preliminary plan 966.

Lot.	Name of Land.	Extent, A. R. P.
14A ..	Pansalawattahena ..	3 2 23

and bounded as follows: on the north by the Medaketiya korale; on the east by Pugallapansalawatta claimed by the trustees of Pugalla Vihare, the village limit of Kitalawa; on the south by T. P. 287,691; on the west by a road belonging to the Crown.



Scale of 8 Chains to an Inch.

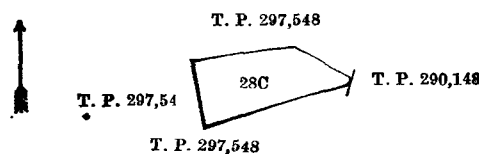
Surveyor-General's Office,  
Colombo, May 11, 1915.

G. K. THORNHILL,  
for Surveyor-General.

## III.—Preliminary plan 966.

Lot.	Name of Land.	Extent, A. R. P.
28C ..	Kandawatakandahena ..	1 1 10

and bounded as follows: on the north by T. P. 297,548; on the east by T. Ps. 297,548, 290,148; on the south and west by T. P. 297,548.



Scale of 8 Chains to an Inch.

Surveyor-General's Office,  
Colombo, May 11, 1915.

G. K. THORNHILL,  
for Surveyor-General.

Kurunegala S. O. 52—1916.

## Kurunegala Notice No. 5,889.

## Notice under "The Waste Lands Ordinances of 1897, 1899, 1900, and 1903."

TAKE notice that unless within three months from June 16, 1916, the persons, if any, who claim any interest in the lands hereinafter mentioned or in any one or more of such lands or to some interest therein make claim in person or in writing to the said lands or any of them or to some interest therein to J. M. Davies, Esq., Special Officer appointed under section 28 of "The Waste Lands Ordinances of 1897, 1899, 1900, and 1903," at his office at Fort, Colombo:

Such Special Officer, in pursuance of the powers vested in him by the said Ordinances, will declare by writing under his hand that the said lands, or such of them as to which no claim has been made, are the property of the Crown.

J. M. DAVIES,  
Special Officer.

## Description of the Lands referred to.

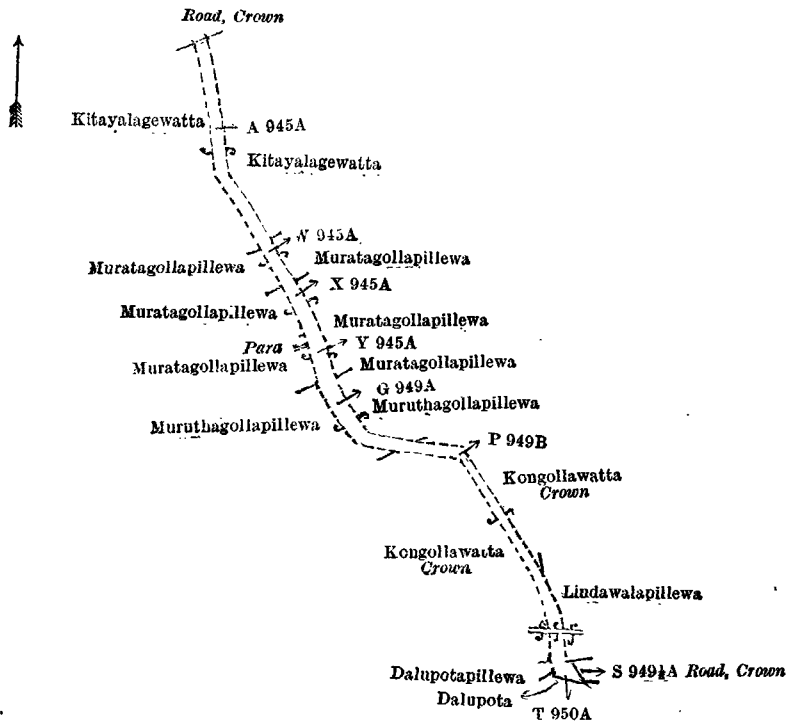
The following lots situated in the village of Siradumna, in the Mahagalboda Egoda korale of the Hiriyala hatpattu of the Kurunegala District, in the North-Western Province, as described in the annexed diagrams:—

## I.—Preliminary plan 1,949.

Lot.	Name of Land.	Extent, A. R. P.	Lot.	Name of Land.	Extent, A. R. P.
A 945A ..	Para (road) ..	0 0 18	P 949B ..	Para (road and footpath)	0 0 13
W 945A ..	Do. (do.) ..	0 0 3	T 950A ..	Do. (do.) ..	0 0 1
X 945A ..	Do. (do.) ..	0 0 4			
Y 945A ..	Do. (road and footpath)	0 0 4			0 1 15
G 949A ..	Do. (do.) ..	0 0 12			

and bounded as follows: on the north by a road claimed by the Crown; on the east by Kitayalagewatta claimed by Tikiri Appu Naide and others, Muratagollapillewa claimed by Meniknaidelage Dingiri Appu Naide, Muratagollapillewa claimed by Pananaidelage Mudaliya Naide, Muratagollapillewa claimed by Hitihami Mudiyanseage Dingiri Amma, Murathagollapillewa claimed by H. M. Kiri Banda, Kongollawatta claimed by the Crown, Lindawalapillewa claimed by M. Dingiri Banda, a road (S 949½A) claimed by the Crown; on the south by Dalupota claimed by A. Ukku Kandi; on the west by Dalupotapillewa claimed by Kirihamillage Ukku Banda, Kongollawatta claimed by the Crown, Muruthagollapillewa claimed by H. M. Kiri Banda, Muratagollapillewa claimed by H. M. Dingiri Amma, Muratagollapillewa claimed by P. M. Mudaliya Naide, Muratagollapillewa claimed by Meniknaidelage Dingiri Appu Naide, Kitayalagewatta claimed by G. Tikiri Appu Naide and others.





Surveyor-General's Office,  
Colombo, May 17, 1915.

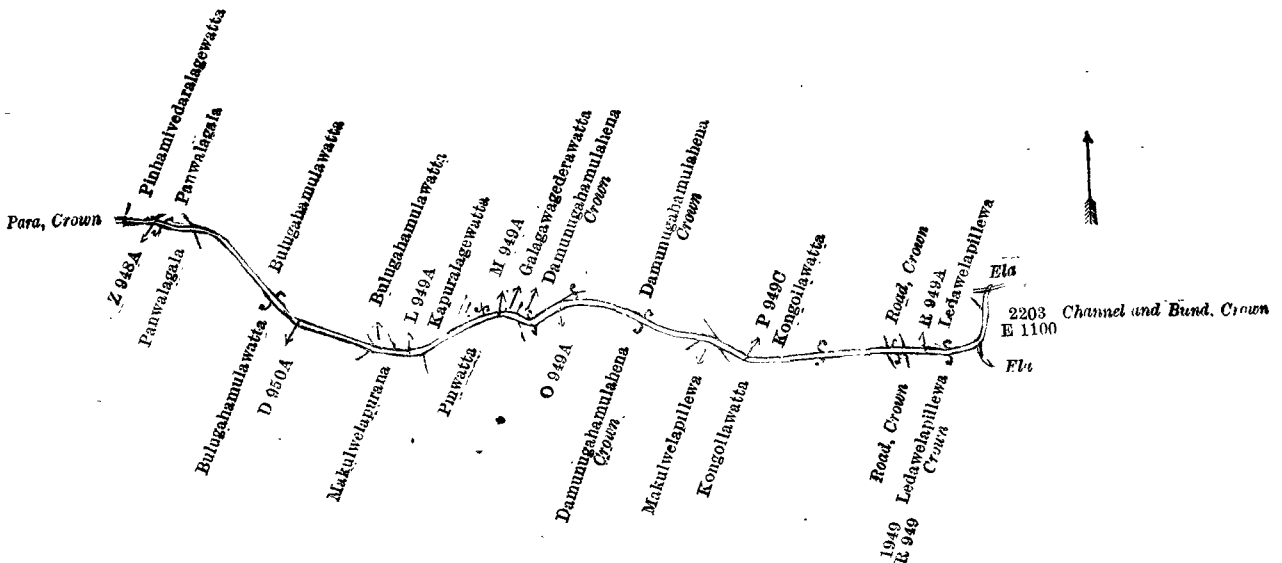
Scale of 4 Chains to an Inch.

G. K. THORNHILL,  
for Surveyor-General.

II.—Preliminary plan 1,949.

Lot.	Name of Land.	Extent, A. R. P.	Lot.	Name of Land.	Extent, A. R. P.
Z 948A ..	Veli-ela (irrigation channel) ..	0 0 2	P 949C ..	Veli-ela (irrigation channel) ..	0 0 9
D 950A ..	Do. ( do. ) ..	0 0 9	R 949A ..	Do. ( do. ) ..	0 0 4
L 949A ..	Do. ( do. ) ..	0 0 3			
M 949A ..	Do. ( do. ) ..	0 0 2			0 0 39
O 949A ..	Do. ( do. ) ..	0 0 10			

and bounded as follows : on the north by Pinhamivedaralagewatta claimed by H. Ukku Banda, Panwalagala sold by the Crown, Bulugahamulawatta sold by the Crown, Bulugahamulawatta claimed by Ukku Bandalage Mutu Menika and others, Kapuralagewatta claimed by P. Kiri Paiya, Galagawagederawatta claimed by Kuda Henaya and others, Damunugahamulahena claimed by the Crown, Kongollawatta claimed by Immaya Mudiyansele Awusadhahamy and others, a road claimed by the Crown, Ledawelapillewa claimed by H. Dingiri Banda, an ela ; on the east by channel and bund claimed by the Crown (2203/E 1100), an ela ; on the south by Ledawelapillewa claimed by the Crown (1949/R 949), a road claimed by the Crown, Kengollawatta claimed by Immaya Mudiyansele Awusadhahamy and others, Makulwelapillewa claimed by Hittihami Mudiyansele Kalu Banda and another, Damunugahamulahena claimed by the Crown, Pinwatta claimed by the Warwala vihare, Makulwelapurana sold by the Crown, Bulugahamulawatta sold by the Crown, Panwalagala sold by the Crown ; on the west by para claimed by the Crown.



Surveyor-General's Office,  
Colombo, May 17, 1915.

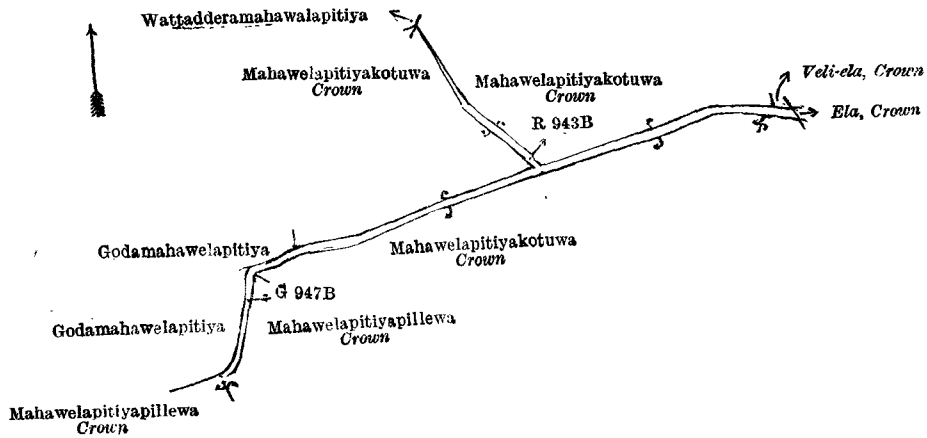
Scale of 4 Chains to an Inch.

G. K. THORNHILL,  
for Surveyor-General.

III.—Preliminary plan 1,949.

Lot.	Name of Land.	Extent, A. R. P.
R 943B ..	Veli-ela (irrigation channel) ..	0 0 31
G 947B ..	Do. ( do. ) ..	0 0 4
		0 0 35

and bounded as follows : on the north by Godamahawalapitiya claimed by the Warawela vihare, Mahawalapitiyakotuwa claimed by the Crown, Watta-addaramahawalapitiya claimed by Aratchillage Dingiri Banda and others, Mahawalapitiyakotuwa claimed by the Crown, Veli-ela claimed by the Crown ; on the east by an ela claimed by the Crown ; on the south by Mahawalapitiyakotuwa claimed by the Crown, Mahawalapitiyapillewa claimed by the Crown ; on the west by Godamahawalapitiya claimed by Aratchillage Awusadahami.



Surveyor-General's Office,  
Colombo, May 17, 1915.

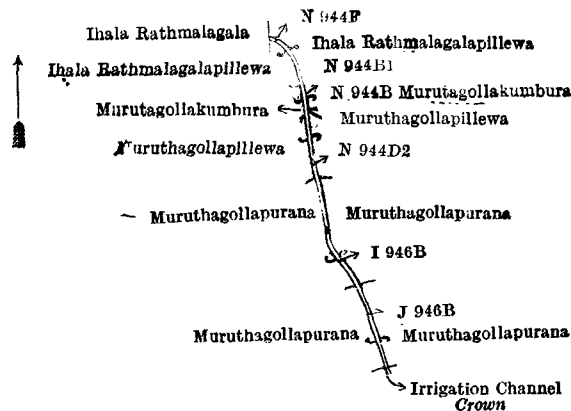
Scale of 4 Chains to an Inch.

G. K. THORNHILL,  
for Surveyor-General.

IV.—Preliminary plan 1,949.

Lot.	Name of Land.	Extent, A. R. P.	Lot.	Name of Land.	Extent, A. R. P.
N 944B1 ..	Veli-ela (irrigation channel) ..	0 0 1	N 944F ..	Veli-ela (irrigation channel) ..	0 0 2
N 944D2 ..	Do. ( do. ) ..	0 0 2			0 0 11
I 946B ..	Do. ( do. ) ..	0 0 3			
J 946B ..	Do. ( do. ) ..	0 0 3			

and bounded as follows : on the north by Ihalarathmalagalapillewa claimed by D. M. Dingiri Appuhami, Murutagollakumbura (private) (N 9448), Murutagollapillewa sold by the Crown ; on the east by Murutagollapurana claimed by Hitihami Mudiyansele Dingiri Amma, Murutagollapurana claimed by Maniknaidelage Dingiri Appu Naide ; on the south by an irrigation channel claimed by the Crown ; on the west by Muruthagollapurana claimed by Maniknaidelage Dingiri Appu Naide, Muruthagollapurana claimed by Hitihami Mudiyansele Dingiri Amma, Muruthagollapillewa sold by the Crown, Muruthagollakumbura (private), Ihalarathmalagalapillewa claimed by D. M. Dingiri Appuhami, Ihalarathmalagala claimed by Ran Menika.



Surveyor-General's Office,  
Colombo, May 17, 1915.

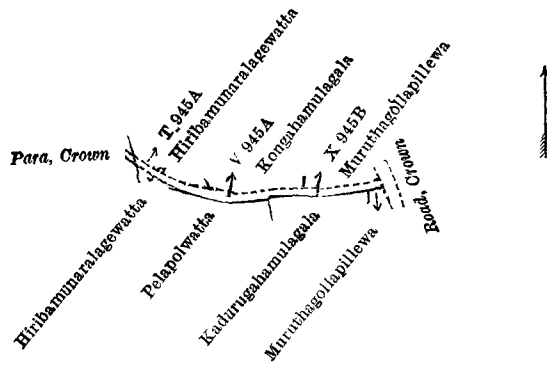
Scale of 4 Chains to an Inch.

G. K. THORNHILL,  
for Surveyor-General.

V.—Preliminary plan 1,949.

Lot.	Name of Land.	Extent, A. R. P.
T 945A ..	Para (footpath) ..	0 0 3
V 945A ..	Do. ( do. ) ..	0 0 3
X 945B ..	Do. ( do. ) ..	0 0 2
		0 0 8

and bounded as follows : on the north by Hiribamunalaragewatta claimed by Kalu Banda and others, Kongahamulagala sold by the Crown, Muruthagollapillewa claimed by P. N. M. Naide ; on the east by a road claimed by the Crown ; on the south by Muruthagollapillewa claimed by Dingiri Amma, Kadurugahamulagala (private), Pelapolwatta claimed by Kiri Banda, Kiribamunalaragewatta claimed by Kalu Banda ; on the west by a road belonging to the Crown.



Surveyor-General's Office  
Colombo, May 17, 1915.

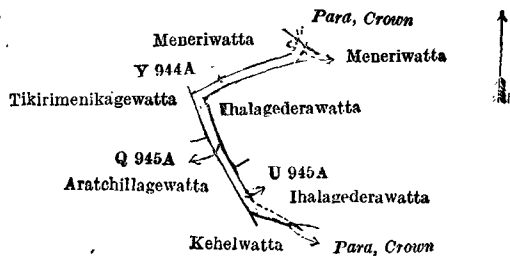
Scale of 4 Chains to an Inch.

G. K. THORNHILL,  
for Surveyor-General.

VI.—Preliminary plan 1,949.

Lot.	Name of Land.	Extent, A. R. P.
Q 945A .. 7/8	Para (footpath)	0 0 4
U 945A ..	Do. ( do. )	0 0 2
Y 944A ..	Do. ( do. )	0 0 4
		0 0 10

and bounded as follows : on the north by Meneriwatta sold by the Crown ; on the east by para claimed by the Crown, Meneriwatta sold by the Crown, Ihalagedarawatta claimed by N. N. Tennekoon Mudiyansele Dingiri Appuhamy, Ihalagedarawatta claimed by H. M. Dingiri Banda and others ; on the south by para belonging to the Crown, Kehelwatta claimed by I. M. Awusadahami and others ; on the west by Aratchillagewatta claimed by Punchirala Vidanage Kalu Banda and others, Tikirimenikagewatta claimed by Punchirala Banda, Vidane, and others.



Surveyor-General's Office,  
Colombo, May 17, 1915.

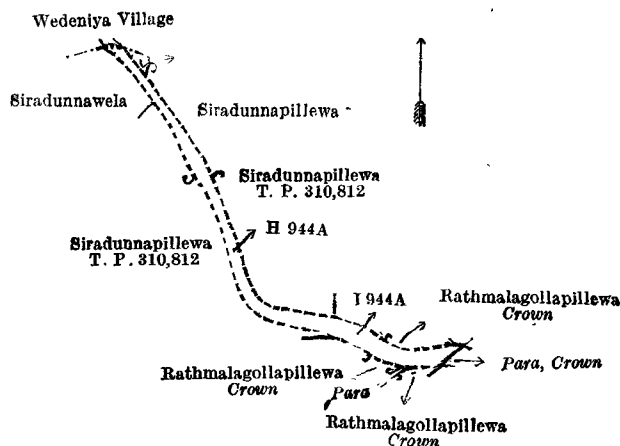
Scale of 4 Chains to an Inch.

G. K. THORNHILL,  
for Surveyor-General.

VII.—Preliminary plan 1,949.

Lot.	Name of Land.	Extent, A. R. P.
H 944A ..	Para (road)	0 0 31
I 944A ..	Do. (road and footpath)	0 0 12
		0 1 3

and bounded as follows : on the north by the village limit of Wedeniya, Siradunnawela sold by the Crown, Siradunnawela sold by the Crown (T. P. 310,812), Rathmalagollapillewa claimed by the Crown ; on the east by Para belonging to the Crown ; on the south by Rathmalagollapillewa claimed by the Crown, a para, Rathmalagollapillewa claimed by the Crown, Siradunnawela sold by the Crown (T. P. 310,812) ; on the west by Siradunnawela sold by the Crown (T. P. 310,812), Siradunnawela claimed by Kiri Banda and others.



Surveyor-General's Office,  
Colombo, May 17, 1915.

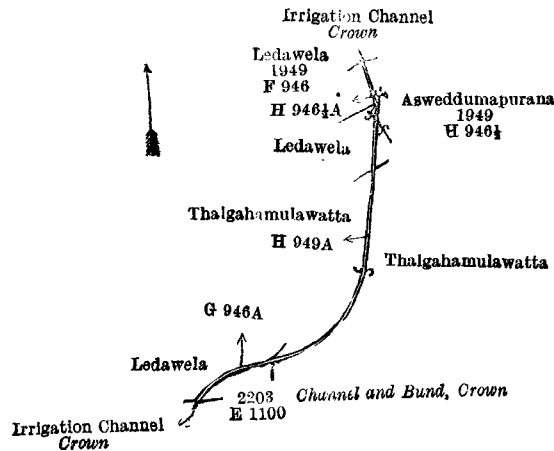
Scale of 4 Chains to an Inch.

G. K. THORNHILL,  
for Surveyor-General.

VIII.—Preliminary plan 1,949.

Lot.	Name of Land.	Extent, A. R. P.
G 946A ..	Vale-ela (irrigation channel) ..	0 0 3
H 946½A ..	Do. ( do. ) ..	0 0 3
H 949A ..	Do. ( do. ) ..	0 0 7
		0 0 13

and bounded as follows : on the north by irrigation channel claimed by the Crown ; on the east by Asweddumapurana (private, 1949/H 946½), Thalgahamulawatta claimed by V. Kanganamalage Podinona, a channel and bund claimed by the Crown (2203/E 1100) ; on the south by irrigation channel claimed by the Crown ; and on the west by Ledawela claimed by Hunupola Awusadahami, Thalgahamulawatta claimed by V. Kanganamalage Podinona, Ledawela claimed by Hunupola Awusadahami, Ledawela claimed by Ukkubandalage Kiri Banda and others (1949/F 946½).



Surveyor-General's Office,  
Colombo, May 17, 1915.

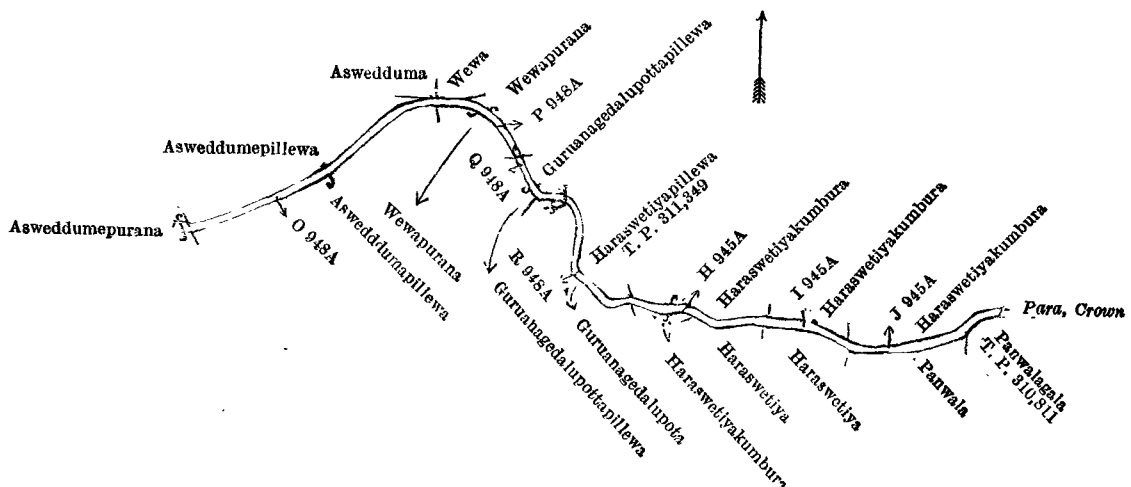
Scale of 4 Chains to an Inch.

G. K. THORNHILL,  
for Surveyor-General.

IX.—Preliminary plan 1,949.

Lot.	Name of Land.	Extent, A. R. P.	Lot.	Name of Land.	Extent, A. R. P.
H 945A ..	Vali-ela (irrigation channel) ..	0 0 4	P 948A ..	Vali-ela (irrigation channel) ..	0 0 3
I 945A ..	Do. ( do. ) ..	0 0 3	R 948A ..	Do. ( do. ) ..	0 0 4
J 945A ..	Do. ( do. ) ..	0 0 4			
O 948A ..	Do. ( do. ) ..	0 0 10			0 0 28

and bounded as follows : on the north by Asweddumapillewa sold by the Crown, Aswedduma claimed by Dingiri Appuhamilage Punchi Banda and others, Wewa claimed by Ukku Bandalage Mutu Menika and others, Wewapurana claimed by Hittihami Mudiyansele Mutu Menika and others, Guruanagedalupottapillewa claimed by I. M. Mutu Menika and others, Haraswetiypillewa sold by the Crown (T. P. 311,349), Haraswetiypillewa claimed by Immaya Mudiyansele Awusadahami and Kalu Banda, Haraswetiypillewa claimed by I. M. Mutu Menika, Haraswetiypillewa claimed by ditto and others ; on the east by para claimed by the Crown ; on the south by Panwalagala sold by the Crown (T. P. 310,311), Panwala claimed by M. Kawrala and others, Haraswetiypillewa claimed by Punchirala Aratchillage Kiri Banda, Haraswetiypillewa claimed by Aratchillage Mutu Menika, Haraswetiypillewa claimed by I. M. Awusadahami and Kalu Banda, Guruanagedalupota claimed by Punchirala Banda, Vidane, Guruanagedalupottapillewa claimed by I. M. Mutu Menika and others, Wewapurana claimed by Hittihami Mudiyansele Mutu Menika and others, Asweddumapillewa sold by the Crown ; on the west by Asweddumapurana claimed by Kiribandalage Appuhami and others.



Surveyor-General's Office,  
Colombo, May 17, 1915.

Scale of 4 Chains to an Inch.

G. K. THORNHILL,  
for Surveyor-General.

**Puttalam Notice No. 5,890.**

**Notice under "The Waste Lands Ordinances of 1897, 1899, 1900, and 1903."**

TAKE notice that unless within three months from June 16, 1916, the persons, if any, who claim any interest in the lands hereinafter mentioned or in any one or more of such lands or to some interest therein make claim in person or in writing to the said lands or any of them or to some interest therein to H. O. Fox, Esq., Special Officer appointed under section 28 of "The Waste Lands Ordinances of 1897, 1899, 1900, and 1903," at his office at Fort, Colombo :

Such Special Officer, in pursuance of the powers vested in him by the said Ordinances, will declare by writing under his hand that the said lands, or such of them as to which no claim has been made, are the property of the Crown.

H. O. Fox,  
Special Officer.

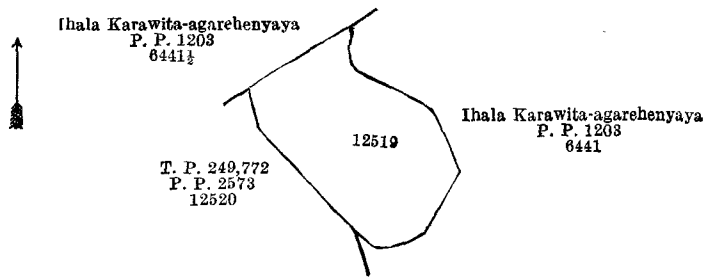
*Description of the Lands referred to.*

The following lots situated in the village of Karawita-agare, in the Yagam pattuwa of the Pitigal Korale South of the Chilaw District, in the North-Western Province, as described in the annexed diagrams :—

**I.—Preliminary plan 2,753.**

Lot.	Name of Land.	Extent, A. R. P.
12519	Alutwewa	1 0 10

and bounded as follows : on the north by Ihalakarawita-agarehenyaya (P. P. 1,203/6,441½) private ; on the east and south by Ihalakarawita-agarehenyaya (P. P. 1,203/6,441) declared to be the property of the Crown under the Waste Lands Ordinances ; and on the west by T. P. 249,772 (P. P. 2,753/12,520).



Scale of 4 Chains to an Inch.

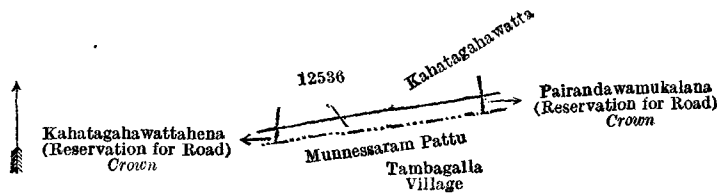
Surveyor-General's Office,  
Colombo, June 1, 1915.

C. R. LUNDIE,  
for Surveyor-General.

**II.—Preliminary plan 2,753.**

Lot.	Name of Land.	Extent, A. R. P.
12536	Kahatagahawatta (reservation for road)	0 1 34

and bounded as follows : on the north by Kahatagahawatta granted at half-improved value ; on the east by Pairandawamukalana (reservation for road) declared to be the property of the Crown under the Waste Lands Ordinances ; on the south by the boundary of the Munnessaram pattu (the village limit of Tambagalla) ; on the west by Kahatagahawattahena (reservation for road) declared to be the property of the Crown under the Waste Lands Ordinances.



Scale of 8 Chains to an Inch.

Surveyor-General's Office,  
Colombo, June 1, 1915.

C. R. LUNDIE,  
for Surveyor-General.

Puttalam S. O. 1—1916.