

Ceylon Government Gazette

Published by Authority.

No. 6,802 — THURSDAY, JUNE 22, 1916.

PART I.—General: Minutes, Proclamations, Appointments, and
General Government Notifications.

PART II.—Legal and Judicial.

PART III.—Provincial Administration.

PART IV.—Land Settlement.

PART V.—Mercantile, Marine, Municipal, Local, &c.

Separate paging is given to each Part, in order that it may be filed separately.

Part IV.—Land Settlement.

| | PAGE | | PAGE |
|-----------------------------|--------|----------------------|--------|
| Preliminary Notices | .. 543 | Final Orders | .. 564 |

PRELIMINARY NOTICES.

It is hereby notified that the extent of lot 12 in preliminary plan 693, mentioned in Waste Lands Ordinance Notice No. 5,855, relating to lands situated in Panankaniya village, in the Pahala Kalegam tulana of the Wilachchiya korale of the Nuwaragam palata, in the North-Central Province, published in the *Government Gazette* of May 19, 1916, should be 41 acres 1 rood 4 perches and not 41 acres 4 perches as incorrectly printed therein.

June 5, 1916.

T. G. WILLETT,
Special Officer.

It is hereby notified that (1) the extent of lot 2E in preliminary plan 641, mentioned in Waste Lands Ordinance Notice No. 5,868, relating to lands situated in Moragoda village, in the Kandu tulana of the Kadawat korale of the Nuwaragam palata, in the North-Central Province, published in the *Government Gazette* of May 26, 1916, should be 1 rood 17 perches and not 1 acre 17 perches as incorrectly printed therein; and that (2) the tulana situation of the village mentioned in the said notice should be Kandu tulana and not Kende tulana as erroneously given in it.

June 5, 1916.

T. G. WILLETT,
Special Officer.

Kurunegala Notice No. 5,891.

Notice under "The Waste Lands Ordinances of 1897, 1899, 1900, and 1903."


TAKE notice that unless within three months from June 23, 1916, the persons, if any, who claim any interest in the land hereinafter mentioned make claim in person or in writing to the said land or to some interest therein to J. M. Davies, Esq., Special Officer appointed under section 28 of "The Waste Lands Ordinances of 1897, 1899, 1900, and 1903," at his office at Fort, Colombo:

Such Special Officer, in pursuance of the powers vested in him by the said Ordinances, will declare by writing under his hand that the land, to which no claim has been made, is the property of the Crown.

J. M. DAVIES,
Special Officer.

Description of the Land referred to.

The land commonly called or known as Kongahawatta (reservation for road), situated in the village of Henagahapitiya, in the Kinyama korale of the Katugampola hatpattu of the Kurunegala District, in the North-Western Province, containing in extent 8 perches, shown as lot 6C in preliminary plan 1,407 and in the annexed diagram; and bounded as follows: on the north by Ambagahahena (reservation for road) to be declared the property of the Crown under the Waste Lands Ordinances; on the east by the road from Kirindigama to Koswatta; on the south by Helambagahahena (reservation for road) to be declared the property of the Crown under the Waste Lands Ordinances; on the west by Kongahawatta sold by the Crown.



Surveyor-General's Office,
Colombo, February 9, 1916.

Scale of 8 Chains to an Inch.

Kurunegala S. O. 54—1916.

G. K. THORNHILL
for Surveyor-General.

Kurunegala Notice No. 5,892.

Notice under "The Waste Lands Ordinances of 1897, 1899, 1900, and 1903."

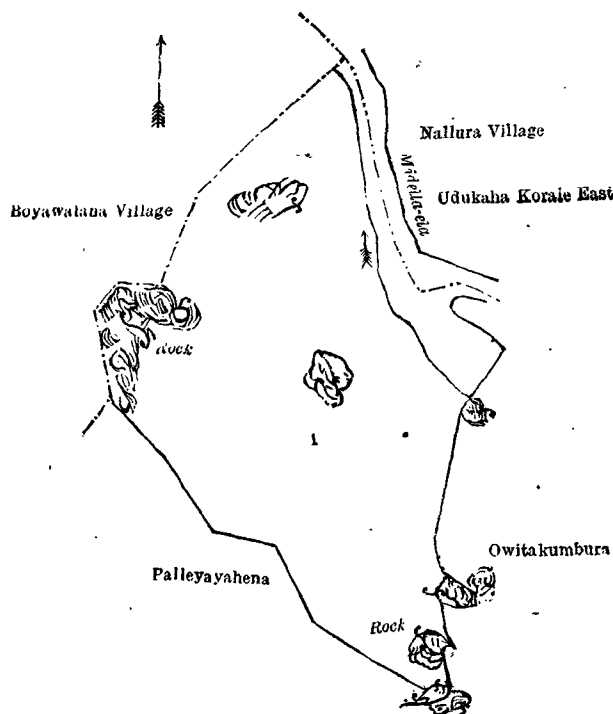
TAKE notice that unless within three months from June 23, 1916, the persons, if any, who claim any interest in the land hereinafter mentioned make claim in person or in writing to the said land or to some interest therein to J. M. Davies, Esq., Special Officer appointed under section 28 of "The Waste Lands Ordinances of 1897, 1899, 1900, and 1903," at his office at Fort, Colombo :

Such Special Officer, in pursuance of the powers vested in him by the said Ordinances, will declare by writing under his hand that the land, to which no claim has been made, is the property of the Crown.

J. M. DAVIES,
Special Officer.

Description of the Land referred to.

The land commonly called or known as Kandehena, situated in the village of Henduwawa, in the Udukaha Korale South of the Dambadeni hatpattu of the Kurunegala District, in the North-Western Province; containing in extent 5 acres 1 rood and 24 perches, shown as lot 1 in preliminary plan 451 and in the annexed diagram; and bounded as follows: on the north by the village limit of Boyawalana, the Midella-ela (the boundary of Udukaha Korale East) (the village limit of Nallura); on the east by Owitakumbura claimed by Babappu; on the south by Palleyayahena claimed by Senadiri Dumunnage Karolis Sinno and others; on the west by Palleyayahena claimed by Senadiri Dumunnage Karolis Sinno and others, the village limit of Boyawalana.



Scale of 4 Chains to an Inch.

Surveyor-General's Office,
Colombo, March 21, 1916.

Kurunegala S. O. 55—1916.

G. K. THORNHILL,
for Surveyor-General.

Kurunegala Notice No. 5,893.

Notice under "The Waste Lands Ordinances of 1897, 1899, 1900, and 1903."

TAKE notice that unless within three months from June 23, 1916, the persons, if any, who claim any interest in the lands hereinafter mentioned or in any one or more of such lands or to some interest therein make claim in person or in writing to the said lands or any of them or to some interest therein to J. M. Davies, Esq., Special Officer appointed under section 28 of "The Waste Lands Ordinances of 1897, 1899, 1900, and 1903," at his office at Fort, Colombo :

Such Special Officer, in pursuance of the powers vested in him by the said Ordinances, will declare by writing under his hand that the said lands, or such of them as to which no claim has been made, are the property of the Crown.

J. M. DAVIES,
Special Officer.

Description of the Lands referred to.

The following lots situated in the village of Hunupola, in the Mahagalboda Egoda korale of the Hiriyala hatputtu of the Kurunegala District, in the North-Western Province, as described in the annexed diagrams :—

I.—Preliminary plan 1,314.

| Lot. | Name of Land. | Extent, A. R. P. |
|------|----------------|------------------|
| 12 | Dilatuduwe-ela | 2 1 22 |

and bounded as follows : on the north by the village limit of Moragolla ; on the east by Udalupolagepillewa sold by the Crown, Paliawattagala claimed by the Crown, Nellungamunahena sold by the Crown, the village limit of Moragolla, Nellungamunahena sold by the Crown, Nellungamunekumbura sold by the Crown, Mahawelakumbura sold by the Crown ; on the south by Mahawela claimed by Appuhamillage Ranhamy and others, Nellungamunekumbura sold by the Crown, Nellungamunahena sold by the Crown, Paliawattagala claimed by the Crown, Udalupolagepillewa sold by the Crown, Udalupolagewelakumbura sold by the Crown, Udalupolagekumbura sold by the Crown, Udalupolagepillewa sold by the Crown, Kongahakotuwepillewa sold by the Crown, Pansalawatta claimed by Siddartha Unnase of Moragolla, Kurattiyakumbura claimed by ditto, Pansalawatta claimed by ditto, Kurattiyakumbura claimed by the Crown, Kurattiyahena sold by the Crown, Galamunagawahena claimed by the Crown, Thalagahamulawatta claimed by the Crown, Kahatagahamulagala sold by the Crown, Siyambalagahamulagala sold by the Crown, Kosgahamulagawatta sold by the Crown, Thalagahamulawatta sold by the Crown, Divulgollehena sold by the Crown, Divulgollagala sold by the Crown, Godawatta sold by the Crown, Divulgolleiswetiya sold by the Crown, Godawelakumbura claimed by Tikirralage Kiri Banda, Appuhami and others, Divulgolliswetiya sold by the Crown, Godawelaiswetiya sold by the Crown, Mylagahakumbura claimed by Banjanayakdesseyalage Dingiri and others, Dewameddewela claimed by Unguwayakdesseyalage Ukkuwa and others, Talagahamulakumbura claimed by the Crown, Dewameddewelapillewa sold by the Crown, Dewameddewelakumbura sold by the Crown, Galagawa-amunehena sold by the Crown, Dewameddewela claimed by Unguwayakdesseyalage Ukkuwa and others, Pitawelakumburepillewa claimed by H. M. Appuhami, Ukku Banda and others, Dewameddewela claimed by Unguwayakdesseyalage Ukkuwa and others, Mylagahakumbura claimed by Banjanayakdesseyalage Dingiri and others ; Mylagahawatta claimed by Banjanayakdesseyalage Dinigiri, Godawelakumbura claimed by Tikirralage Kiri Banda, Appuhami and others, Godawelawatta claimed by H. M. Tikirralage Appuhami and others, Godawelakumbura claimed by Tikirralage Kiri Banda Appuhami and others, Godawelakumbura and others, Godawelapillewa sold by the Crown, Kumbukgahamulahena sold by the Crown, Belanwalawatta claimed by Herat M. Mudiyanse and others, Kanduwadalupottekumbura sold by the Crown, Halmillagahakumbura sold by the Crown, Halmillagahakumbura claimed by Seneratna Yapa Mudiyanse-lage Banda and others ; on the west by the village limit of Walpaluwa, the village limit of Moragolla.

NOTE.—The following lots lying within the above boundaries are excluded from this part of the notice, and their extent of 2 roods and 22 perches is not included in the acreage of 2 acres 1 rood and 22 perches given above :—

Preliminary plan 1,314.

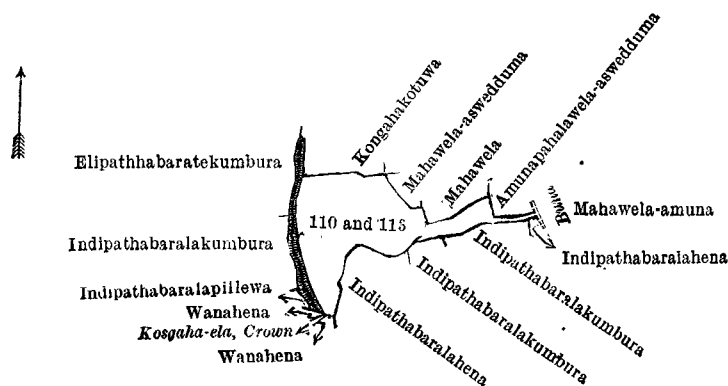
| Lot. | Name of Land. | Extent, A. R. P. |
|------|---------------------|------------------|
| 14 | Galagamuwagawawatta | 0 0 13 |
| 15 | Galammuna | 0 2 9 |
| | | 0 2 22 |

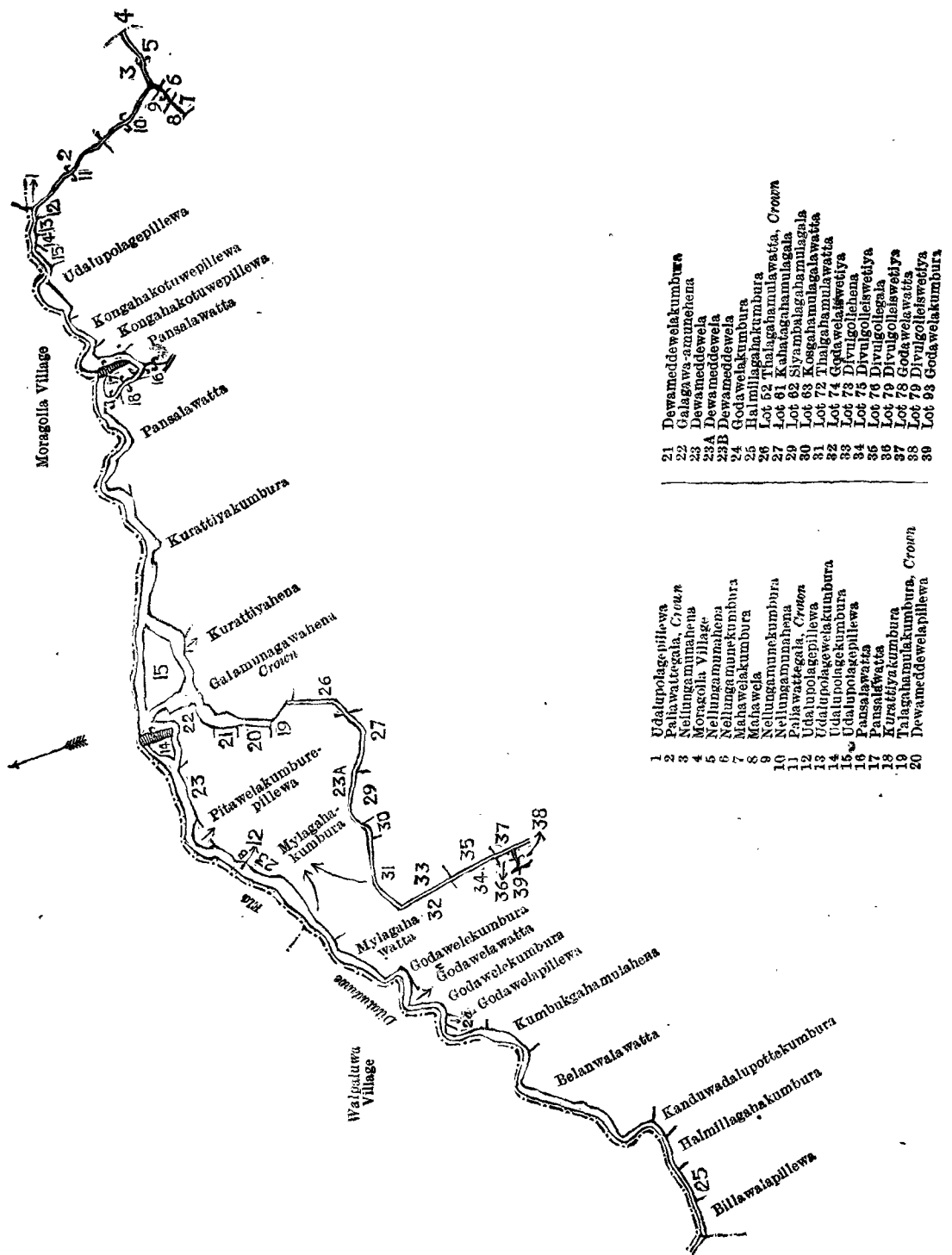
[For Diagram see page 546.]

II.—Preliminary plan 1,314.

| Lot. | Name of Land. | Extent, A. R. P. |
|------|--|------------------|
| 110 | Kosgaha-ela (stream) | 0 1 2 |
| 113 | Indipathabarala-ammuna (tank and bund) | 2 0 9 |
| | | 2 1 11 |

and bounded as follows : on the north by Kongahakotuwa sold by the Crown ; on the east by Mahawela-aswedduma sold by the Crown, Mahawela claimed by Appuhamillage Ranhamy and others, Amunapahalawela-aswedduma sold by the Crown, a bund (Mahawela-amuna sold by the Crown) ; on the south by Indipathabaralahena sold by the Crown, Indipathabaralakumbura sold by the Crown, Indipathabaralahena sold by the Crown, Wanahena sold by the Crown, the Kosgaha-ela belonging to the Crown ; on the west by Wanahena sold by the Crown, Indipathabaralapillewa sold by the Crown, Indipathabaralakumbura sold by the Crown, Elipathabaratekumbura claimed by Bandalage Kirihamy and others.





- 21 Dewameddewelakumbura
- 22 Galagaya-amunehena
- 23 Dewameddewela
- 23A Dewameddewela
- 23B Dewameddewela
- 24 Godawelakumbura
- 25 Halmillagahakumbura
- 26 Lot 52 Thalagahamulahena, Crown
- 27 Lot 81 Kabanthamunagaha
- 29 Lot 82 Siyambathamunagaha
- 30 Lot 83 Kogahamunagalahatta
- 31 Lot 72 Thalagahamulahena
- 32 Lot 74 Godawelawatta
- 33 Lot 73 Divulgolleswadiya
- 34 Lot 75 Divulgolleswadiya
- 35 Lot 76 Divulgolleswadiya
- 36 Lot 79 Divulgolleswadiya
- 37 Lot 78 Godawelawatta
- 38 Lot 79 Divulgolleswadiya
- 39 Lot 83 Godawelakumbura

- 1 Udalupolagapillewa
- 2 Palawattagala, Crown
- 3 Nellugamunahena
- 4 Moragolla Village
- 5 Nellugamunahena
- 6 Nellugamunahena
- 7 Mahawelakumbura
- 8 Mahawela
- 9 Nellugamunakumbura
- 10 Nellugamunahena
- 11 Palawattagala, Crown
- 12 Udalupolagapillewa
- 13 Udalupolagapillewa
- 14 Udalupolagapillewa
- 15 Udalupolagapillewa
- 16 Pansalawatta
- 17 Pansalawatta
- 18 Kurattiyakumbura
- 19 Talagahamulakumbura, Crown
- 20 Dewameddewelapillewa

Surveyor-General's Office,
Colombo, March 19, 1915.

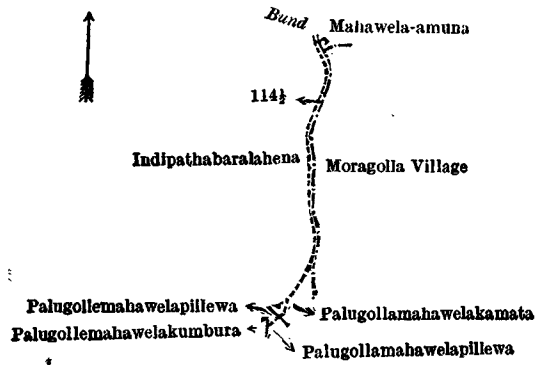
Scale of 8 Chains to an Inch.

G. K. THORNHILL,
for Surveyor-General.

III.—Preliminary plan 1,314.

| Lot. | Name of Land. | Extent, A. R. P. |
|------|-----------------|------------------|
| 114½ | Para (footpath) | 0 0 9 |

and bounded as follows : on the north by a bund, Mahawela-amuna sold by the Crown ; on the east by the village limit of Moragolla ; on the south by Palugollamahawelakamata (private), Palugollamahawelapillewa sold by the Crown ; on the west by Palugollamahawelakumbura sold by the Crown, Palugollamahawelapillewa sold by the Crown, Indipathabaralahena sold by the Crown.



Surveyor-General's Office,
Colombo, March 19, 1915.

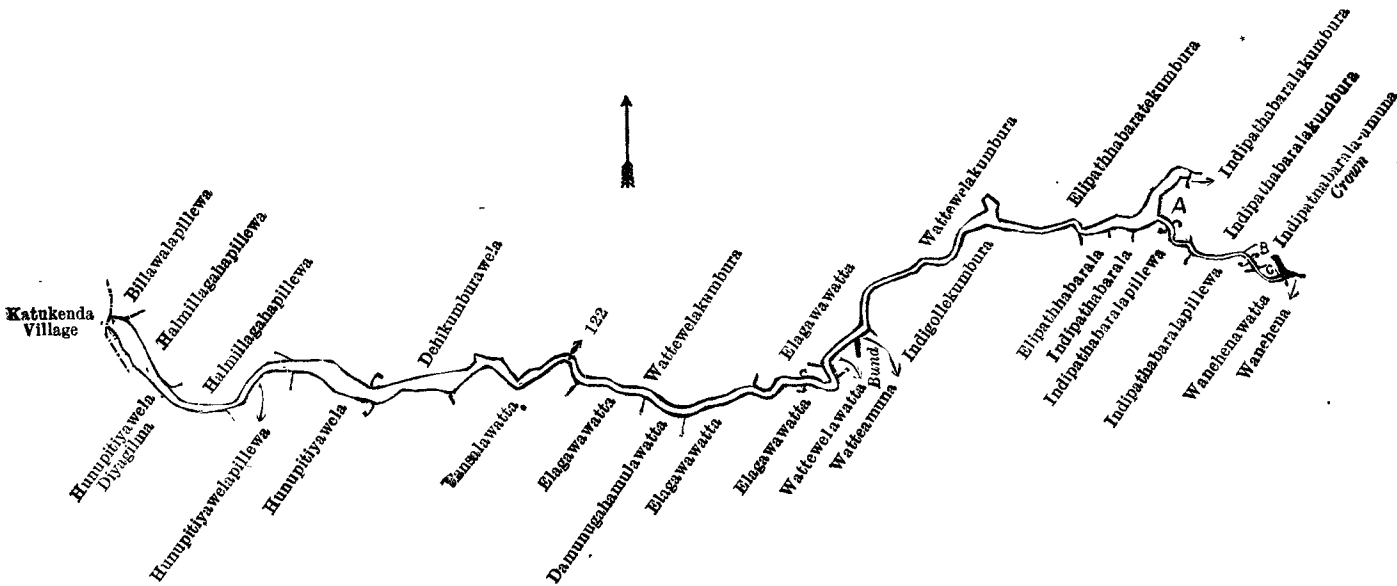
Scale of 8 Chains to an Inch.

G. K. THORNHILL,
for Surveyor-General.

IV.—Preliminary plan 1,314.

| Lot. | Name of Land. | Extent, A. R. P. |
|------|----------------------|------------------|
| 122 | Kosgaha-ela (stream) | 1 3 33 |

and bounded as follows : on the north by Billamalapillewa sold by the Crown, Halmillagahapillewa sold by the Crown, Dehikumburawela claimed by Sumangala Unnanse and others, Wattewelakumbura claimed by Kirala Registrar and others, Elagawawatta claimed by H. M. Dingiri Banda, Arachchi, Wattewelakumbura claimed by Kirala Registrar and others, Elipathhabaratekumbura claimed by Bandalage Kirihamy and others; on the east by Indipathbaralakumbura sold by the Crown, Indipathbaralapillewa sold by the Crown, Indipathbaralakumbura sold by the Crown, Indipathbaralapillewa sold by the Crown, Wanehena sold by the Crown, Indipathbarala-amuna claimed by the Crown; on the south by Wanehena sold by the Crown, Wanahenawatta sold by the Crown, Indipathbaralapillewa sold by the Crown, Indipathbarala claimed by H. M. Kauralage Appuhamy, Elipathhabarala sold by the Crown, Indigollekumbura claimed by Kirala Registrar and others, Watteamuna sold by the Crown, a bund, Wattewelawatta claimed by H. M. Vidanalage Kirihamy, Elagawawatta claimed by H. M. Dingiri Banda, Arachchi, Elagawawatta claimed by H. M. Kirala, Registrar, Damunugahamulawatta claimed by H. M. Vidanalage Kirihamy, Elagawawatta claimed by H. M. Kirala, Registrar, Pansalawatta sold by the Crown, Hunupitiyawela claimed by Bandalage Kirihamy and others, Hunupitiyewelapillewa sold by the Crown, Hunupitiyewela Diyagilma sold by the Crown; on the west by the village limit of Katukenda.



A Indipathabaralapillewa
B Indipathabaralapillewa
C Wanehena

Surveyor-General's Office,
Colombo, March 19, 1915.

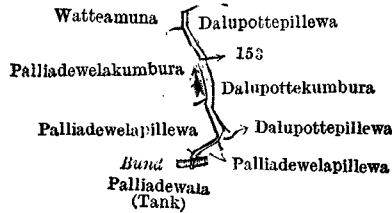
Scale of 8 Chains to an Inch.

G. K. THORNHILL,
for Surveyor-General.

V.—Preliminary plan 1,314.

| Lot. | Name of Land. | Extent, A. R. P. |
|------|------------------------|------------------|
| 153 | Dalupotte-ela (stream) | 0 0 24 |

and bounded as follows : on the north by Watteamuna sold by the Crown, Dalupottepillewa sold by the Crown; on the east by Dalupottepillewa sold by the Crown, Dalupottekumbura claimed by Vedaralage Bandimenika and others; on the south by Dalupottepillewa sold by the Crown, Palliadewelapillewa sold by the Crown, a bund (Palliadewala (tank) sold by the Crown); on the west by Palliadewelapillewa sold by the Crown, Palliadewelakumbura sold by the Crown.



Surveyor-General's Office,
Colombo, March 19, 1915.

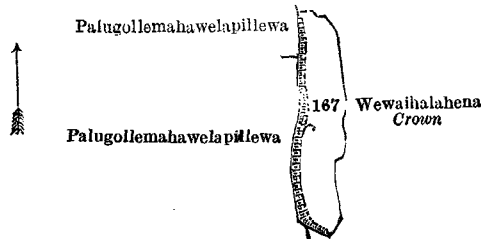
Scale of 8 Chains to an Inch.

G. K. THORNHILL,
for Surveyor-General.

VI.—Preliminary plan 1,314.

| Lot. | Name of Land. | Extent, A. R. P. |
|------|------------------------------|------------------|
| 167 | Mahawelawewa (tank and bund) | 1 2 15 |

and bounded as follows : on the north, east, and south by Wewaihalahena claimed by the Crown ; on the west by Palugollemahawelapillewa sold by the Crown.



Surveyor-General's Office,
Colombo, March 19, 1916.

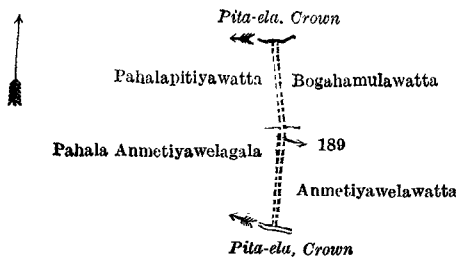
Scale of 8 Chains to an Inch.

G. K. THORNHILL,
for Surveyor-General.

VII.—Preliminary plan 1,314.

| Lot. | Name of Land. | Extent, A. R. P. |
|------|-----------------|------------------|
| 189 | Para (footpath) | 0 0 17 |

and bounded as follows : on the north by Pita-ela belonging to the Crown ; on the east by Bogahamulawatta sold by the Crown, Ammetiyawelawatta sold by the Crown ; on the south by Pita-ela belonging to the Crown ; on the west by Pahala-ammetiyawelagala sold by the Crown, Pahalapitiyawatta sold by the Crown.



Surveyor-General's Office,
Colombo, March 19, 1915.

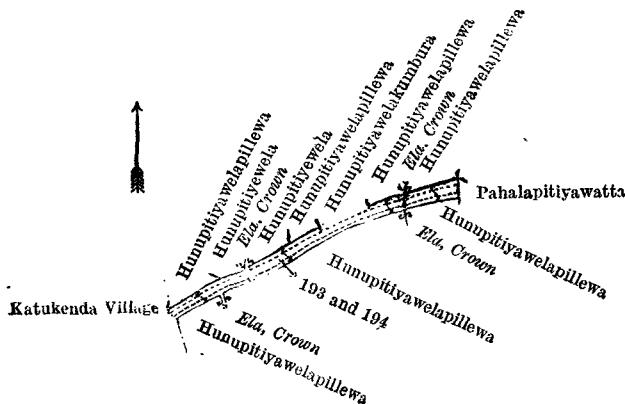
Scale of 8 Chains to an Inch.

G. K. THORNHILL,
for Surveyor-General.

VIII.—Preliminary plan 1,314.

| Lot. | Name of Land. | Extent, A. R. P. |
|------|----------------------|------------------|
| 193 | Para (road) | 0 1 6 |
| 194 | Reservation for road | 0 1 18 |
| | | 0 2 24 |

and bounded as follows : on the north by Hunupitiyewelapillewa sold by the Crown, Hunupitiyewela sold by the Crown, ela belonging to the Crown, Hunupitiyewela sold by the Crown, Hunupitiyewelapillewa sold by the Crown, Hunupitiyewelakumbura sold by the Crown, Hunupitiyewelapillewa sold by the Crown, an ela belonging to the Crown, Hunupitiyewelapillewa sold by the Crown ; on the east by Pahalapitiyawatta sold by the Crown ; on the south by Hunupitiyewelapillewa sold by the Crown, an ela belonging to the the Crown, Hunupitiyewelapillewa sold by the Crown, an ela belonging to the Crown, Hunupitiyewelapillewa sold by the Crown ; on the west by the village limit of Katukenda



Surveyor-General's Office,
Colombo, March 19, 1915.

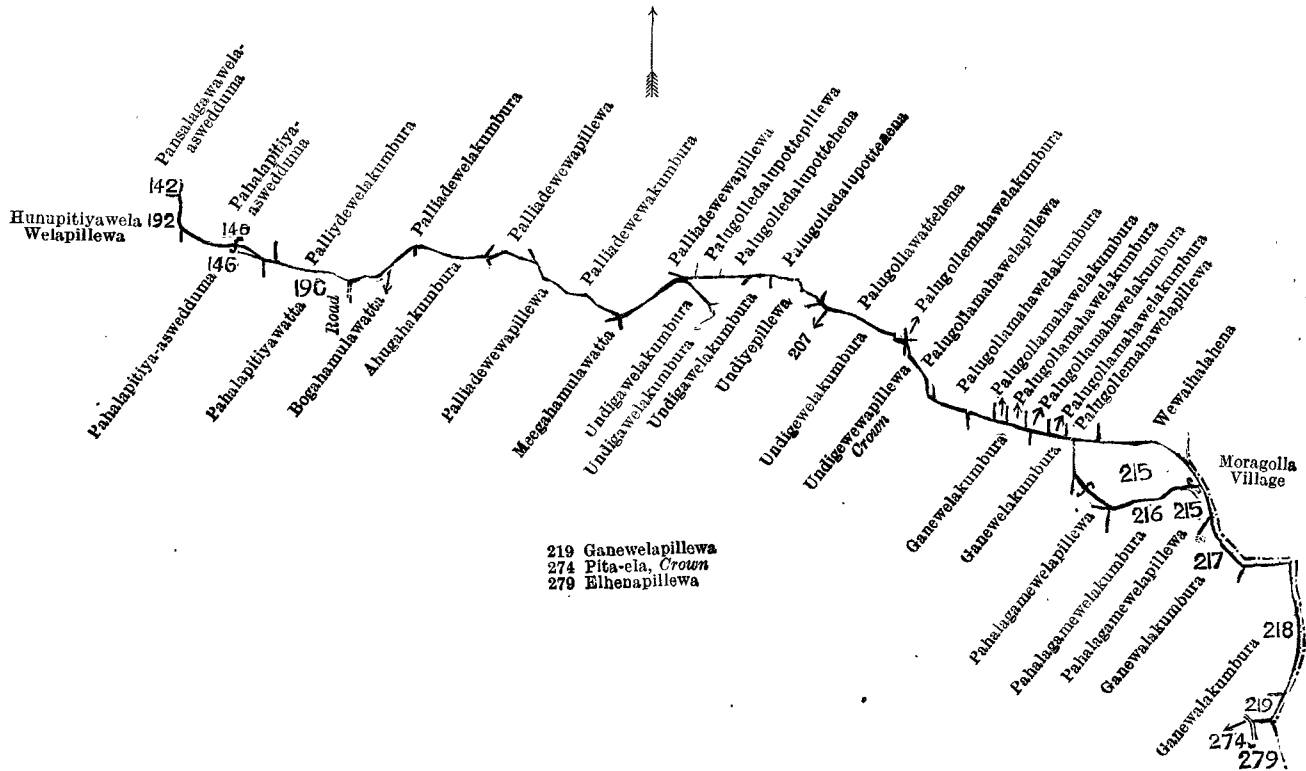
Scale of 8 Chains to an Inch.

G. K. THORNHILL,
for Surveyor-General.

IX.—Preliminary plan 1,314.

| Lot. | Name of Land. | Extent, A. R. P. |
|------|------------------|------------------|
| 207 | Channel (stream) | 0 2 29 |

and bounded as follows : on the north by Pansalagawawela-aswedduma sold by the Crown, Pahalapitiya-aswedduma sold by the Crown, Palliydewelakumbura claimed by Kirala Registrar, Palliadewelakumbura claimed by Vidanelage Kirihamy Dingiri Banda, Arachchi, and others, Palliadewewapillewa sold by the Crown, Palliadewewakumbura claimed by H. M. Punchirala and others, Palliadewewapillewa sold by the Crown, Palugolledalupottepillewa sold by the Crown, Palugollewattahena sold by the Crown, Palugollemahawelakumbura sold by the Crown, Palugollemahawelapillewa sold by the Crown, Palugollamahawelakumbura sold by the Crown, Palugollemahawelapillewa sold by the Crown, Wewaihahena sold by the Crown ; on the east by the village limit of Moragolla ; on the south by Elhenapillewa sold by the Crown, Pita-ela claimed by the Crown, Ganewelapillewa sold by the Crown, Ganewelakumbura sold by the Crown, Pahalagamewelapillewa sold by the Crown, Pahalagamewelakumbura sold by the Crown, Pahalagamewelapillewa sold by the Crown, Ganewelakumbura sold by the Crown, Undigewewapillewa claimed by the Crown, Undigewelakumbura claimed by Seneratna Yapa Mudiyanseage Banda, Undiyepillewa claimed by H. M. Bandalage Mudiyanse, Undiyawelakumbura claimed by Seneratna Yapa Mudiyanseage Banda, Meegahamulawatta sold by the Crown, Palliadewewapillewa sold by the Crown, Ahugahakumbura sold by the Crown, Bogahamulawatta sold by the Crown, a road, Pahalapitiyawatta sold by the Crown, Pahalapitiya-aswedduma sold by the Crown ; on the west by Hunupitiyewela Welapillewa sold by the Crown.



Surveyor-General's Office,
Colombo, March 19, 1915.

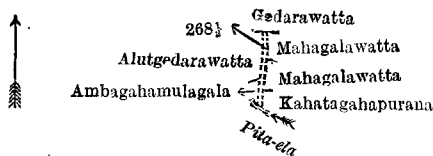
Scale of 8 Chains to an Inch.

G. K. THORNHILL,
for Surveyor-General.

X.—Preliminary plan 1,314.

| Lot. | Name of Land. | Extent, A. R. P. |
|------|---------------|------------------|
| 268½ | Para (road) | 0 0 7 |

and bounded as follows : on the north by Gedarawatta claimed by H. M. Mudiyanse ; on the east by Magalawatta claimed by Arumalage Siripini, Mahagalawatta claimed by H. M. Ukkubandalage Kirimenika, Kahatagahapurana claimed by Mudiyanseage Ukku Banda ; on the south by the Pita-ela ; on the west by Ambaghamulagala claimed by H. M. Appuhamilage Ranmenika and others, Alutgedarawatta claimed by H. M. Mohottage Dingiri Banda and others.



Surveyor-General's Office,
Colombo, March 19, 1915.

Scale of 8 Chains to an Inch.

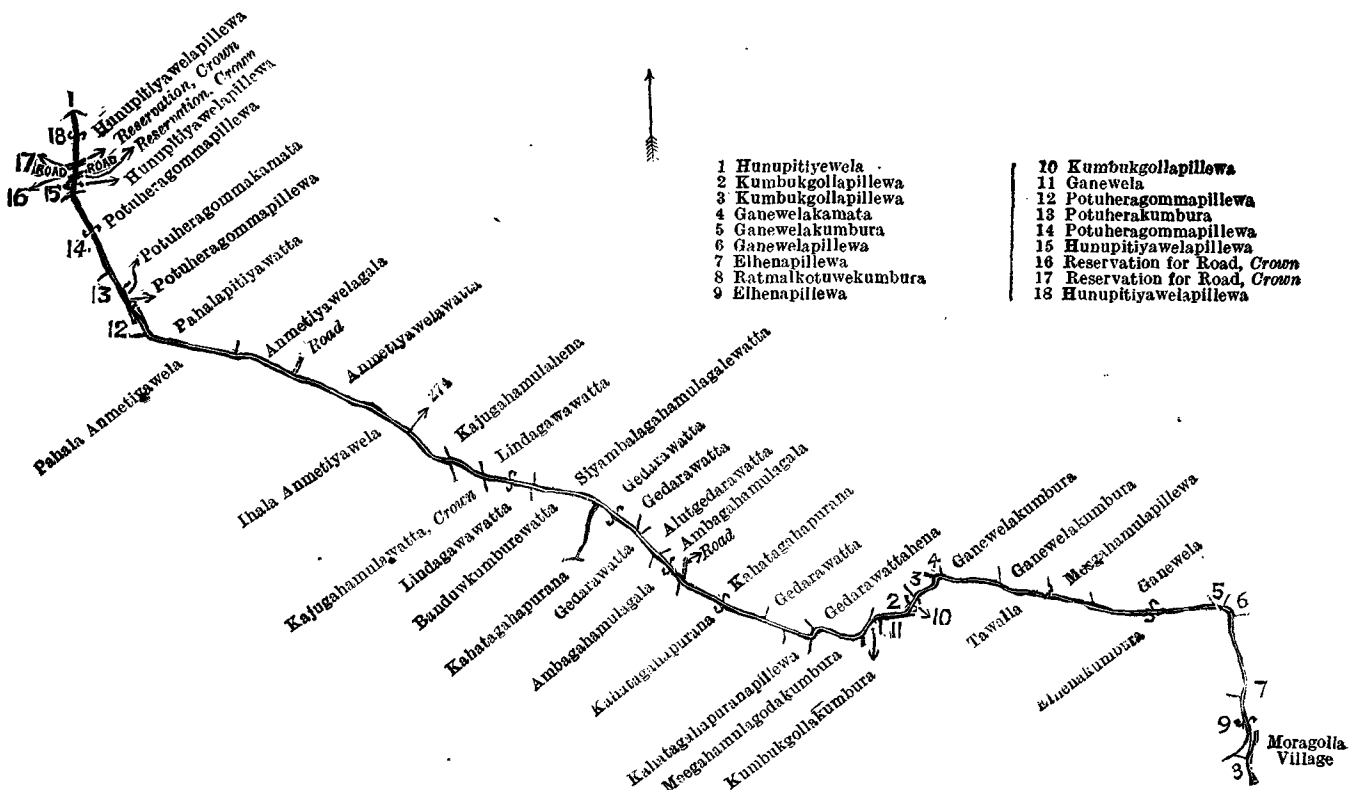
G. K. THORNHILL,
for Surveyor-General.

XI.—Preliminary plan 1,314.

| Lot. | Name of Land. | Extent, A. R. P. |
|------|--------------------|------------------|
| 274 | Pita-ela (channel) | 0 3 4 |

and bounded as follows : on the north by Hunupitiyewela claimed by Bandalage Kirihamy and others, Hunupitiyawelapillewa sold by the Crown, a reservation claimed by the Crown, a road, a reservation claimed by the Crown, Hunupitiyawelapillewa sold by the Crown, Potuheragommappillewa sold by the Crown, Potuheragommakamata claimed by

H. M. Tikiririlage Appuhamy and others, Potuheragommapillewa claimed by ditto, Pahalapitiyawatta sold by the Crown, Anmetiyawelagala sold by the Crown, a road, Anmetiyawelawatta sold by the Crown, Kajugahamulahena sold by the Crown, Lindagawawatta claimed by Senratna Yapa Mudiyansele Banda, Siyambalagahamulagalewatta claimed by H. M. Kaurula Appuhamy, Gedarawatta claimed by H. M. Appuhamy and others, Gedarawatta claimed by H. M. Mudiyansele and others, Alutgedarawatta claimed by H. M. Mohottalage Dingiri Banda and others, Ambagahamulagala claimed by H. M. Appuhamilage Ranmenika and others, a road, Kahatagahapurana claimed by Mudiyansele Utku Banda, Gedarawatta claimed by H. M. Tikirilage Kiri Banda, Hunupola Appuhamy and others, Gedarawattahena sold by the Crown, Kumbukgollapillewa sold by the Crown, Kumbukgollapillewa claimed by H. M. Arachchilage Dingiri Banda and others, Ganewelakamata claimed by H. M. Appuhamilage Herathamy, Ganewelakumbura sold by the Crown, Meegahamulapillewa claimed by H. M. Herathamylage Punchi Banda and others, Ganewela claimed by Kalu Bandalage Ranhamy, Gamewelakumbura sold by the Crown, Ganewelapillewa sold by the Crown; on the east by Ganewelapillewa sold by the Crown, Elhenapillewa sold by the Crown, the village limit of Moragolla; on the south by Ratmalkotuwekumbura claimed by Ukkuralage Banda, Elhenapillewa sold by the Crown, Elhenakumbura claimed by Kirihamilage Sudahamy and another, Tawalla claimed by Herat Mudiyansele Appuhamy, Kumbukgollapillewa sold by the Crown, Ganewela claimed by Bandalage Kirihamy and others, Kumbukgollakumbura sold by the Crown, Meegahamulagoda-kumbura sold by the Crown, Kahatagahapurana claimed by the Crown, Kahatagahapurana claimed by H. M. Kiri Banda, Ambagahamulagala claimed by H. M. Appuhamilage Ranmenika and others, Gedarawatta claimed by H. M. Appuhamy and others, Kahatagahapurana claimed by H. M. Kiri Banda, Banduwkumburewatta claimed by H. M. Tikirilage Appuhamy, Lindagawawatta claimed by Sewratna Yapa Mudiyansele Banda, Kajugahamulawatta claimed by the Crown, Ihala-anmetiyawela claimed by Mohottalage Appuhamy, Pahala-anmetiyawela claimed by Mudiyansele Kiri Menika; on the west by Potuheragommapillewa claimed by H. M. Tikirilage Appuhamy and another, Potuheragommapillewa sold by the Crown, Hunupitiyawelapillewa sold by the Crown, a reservation for road belonging to the Crown, a road, a reservation for road belonging to the Crown, Hunupitiyawelapillewa sold by the Crown.



Surveyor-General's Office,
Colombo, March 19, 1915.

Scale of 8 Chains to an Inch.

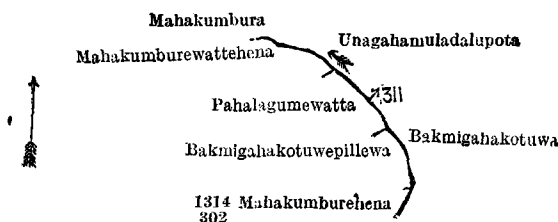
G. K. THORNHILL,
for Surveyor-General.

XII.—Preliminary plan 1,314.

| Lot. | Name of Land. |
|------|--------------------|
| 311 | Pita-ela (channel) |

Extent, A. R. P.
0 0 18

and bounded as follows: on the north by Mahakumbura claimed by H. M. Punchi Banda, Unagahamuladalupota claimed by Ausadahamy Vel-Vidane; on the east by Unagahamuladalupota claimed by Ausadahamy Vel-Vidane, Bakmigahakotuwa claimed by Tikirilage Appuhamy and others; on the south by Bakmigahakotuwa claimed by Tikirilage Appuhamy and others, Mahakumburahena claimed by the Crown; on the west by Bakmigahakotuwepillewa sold by the Crown, Pahalagamewatta claimed by H. M. Appuhamy and others, Mahakumburewattehena sold by the Crown.



Surveyor-General's Office,
Colombo, March 19, 1915.

Scale of 8 Chains to an Inch.

G. K. THORNHILL,
for Surveyor-General.

XIII.—Preliminary plan 1,314.

| Lot. | Name of Land. | Extent, A. R. P. |
|------|------------------------|------------------|
| 325 | Annukkana-ela (stream) | 2 2 12 |

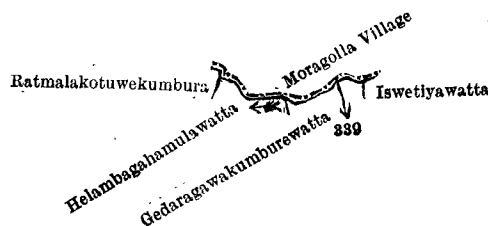
and bounded as follows: on the north by Hunupitiyewela sold by the Crown, a road reservation belonging to the Crown, a road belonging to the Crown, a road reservation belonging to the Crown, Hunupitiyewelapillewa sold by the Crown, Potuherakumbura claimed by Dingiri Banda, Arachchi, Annukkane-kumbura claimed by Appuhamillage Bandimenika, Diulgahakotuwa claimed by Bandalage Kirihamy, Siyambalagahumulapillewa claimed by H. M. Bandalage Kirihamy, Diulgahakotuwekamata claimed by H. M. Kauralage Appuhamy and another, Diulgahakotuwa claimed by Bandalage Kirihamy, Godakumburapillewa sold by the Crown, Diulgahakotuwa claimed by Bandalage Kirihamy, Diulgahakotuwe-pillewa sold by the Crown, Lindagawawela claimed by Nekathralage Dingiri Banda and others, Kahatagahapurana-pillewa sold by the Crown; on the east by Kahatagahapurana claimed by H. M. Kiri Banda, Daulkarayapitiyahena sold by the Crown, Nikagollakumbura sold by the Crown, an ela, Nikagollakumbura sold by the Crown, Kahambiliyawa claimed by Appuhamillage Bandimenika, Welapillewawatta sold by the Crown, Kahambiliyawekumbura claimed by Ukkurala Pansal Vidane, Keppetikumbura claimed by Kirihamy Vidanelage Dingiri Banda, Gonapana-olla Keppetikumburewatta claimed by the Crown, Dalupottepillewa sold by the Crown, Dalupota claimed by H. M. Bandimenika, Gedarawatta claimed by Bandiralage Kiri Banda and another, Gedarawattewatta claimed by Ukkurala Pansal Vidane and others, Pahala Hunupolawela claimed by Appuhamillage Bandimenika, Meegahumulagalawatta claimed by H. M. Ukkurala Pansal Vidane, Ehalagahumulawatta claimed by Marasinghe Mudiyanse-lage Juwan Naide and others, a road, Kajugahamulawatta claimed by Punchirala Vedaralage Bandimenika, Kadurugahumulagedarawatta claimed by H. M. Korralage Kiri Banda, Kolongahagedarawatta claimed by Arachillage Dingiri Banda and others, Kolongahumulagodawatta claimed by H. M. Kiri Banda, a bund; on the south by Webodakumbura claimed by Menikaralage Appuhamy Rathuhamy, Hunupolawela claimed by Webodakumbura Mudiyanse-lage Kirimenika, Kolongahagodawatta claimed by H. M. Mudiyanse Vidanelage Punchirala and another, Kadurugahumulagedarawatta claimed by H. M. Korralage Kiri Banda, Hunupolawela claimed by Korralage Kiri Banda and others, Hunupolawela claimed by Korralage Kiri Banda and others, Lindagawawatte-hena sold by the Crown, Lindagawawatta claimed by H. M. Mudiyanse-lage Kiri Banda, Lindagawawatta sold by the Crown, Egodawatta and other gardens claimed by H. M. Appuhamillage Ukku Banda and others, Manawariyawela claimed by H. M. Ausadahamy, Vel-Vidane, Dalupottepillewa sold by the Crown, Manawariyawela claimed by H. M. Ausadahamy, Vel-Vidane, Gonapanagolla Keppetikumburawatta sold by the Crown, Keppetikumburewatta sold by the Crown, a road, Welapillewawatta sold by the Crown, Nikagollepillewa sold by the Crown, Lindagawakumbura claimed by Nekathralage Ranhamy and others, Kamatagala (rock) private, Kambaliyawahena sold by the Crown, Kahambiliyawahena sold by the Crown, Wewagawadalupottekumburepillewa sold by the Crown, Kahambiliyawegala sold by the Crown; on the west by a bund, Kahambiliyawegala sold by the Crown, Wewagawadalupottekumburepillewa sold by the Crown, Wewagawadalupota claimed by H. M. Kiri Banda, Bakinigahakotuwekumbura sold by the Crown, Bakmigahakotuwepillewa claimed by the Crown, Unnagahakotuwepillewa claimed by the Crown, Kambaliyawahena sold by the Crown, Godakumburapillewa sold by the Crown, Kambaliyawahena sold by the Crown, Godakumburepillewa sold by the Crown, Mahakumbura claimed by H. M. Punchi Banda, Mahakumburepillewa sold by the Crown, Anukkanepillewa sold by the Crown, Anukennapillewa claimed by the Crown, Anukennapillewa sold by the Crown, Potuheragamapillewa sold by the Crown, Potuheragamapillewa sold by the Crown, Hunupitiyewelapillewa sold by the Crown, a road belonging to the Crown, a road reservation claimed by the Crown, Hunupitiyawela sold by the Crown.

[For Diagram see page 552.]

XIV.—Preliminary plan 1,314.

| Lot. | Name of Land. | Extent, A. R. P. |
|------|--------------------|------------------|
| 339 | Pita-ela (channel) | 0 0 8 |

and bounded as follows: on the north by the village limit of Moragalla; on the east by Isweti-yawatta sold by the Crown; on the south by Isweti-yawatta sold by the Crown, Gedaragawakumburewatta sold by the Crown, Helambagahumulawatta claimed by H. M. Banda and others; on the west by Ratmalakotuwekumbura claimed by Ukkuralage Banda and others.



Surveyor-General's Office,
Colombo, March 19, 1915.

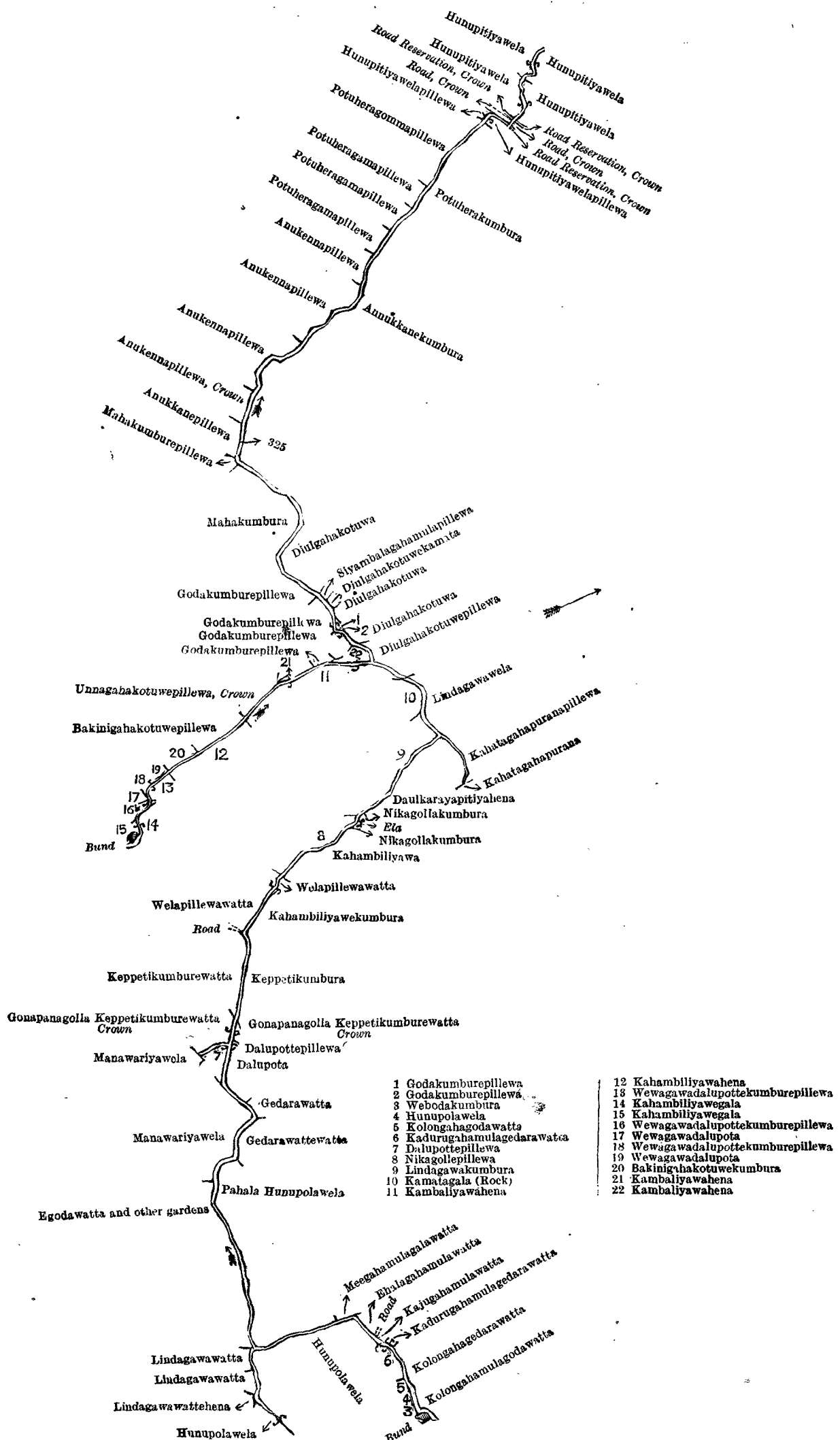
Scale of 8 Chains to an Inch.

G. K. THORNHILL,
for Surveyor-General.

XV.—Preliminary plan 1,314.

| Lot. | Name of Land. | Extent, A. R. P. |
|------|---|------------------|
| 341 | Nikawattalandakumbura (reservation for road) | 0 0 23 |
| 341½ | Nikawattawelakumbura (reservation for channel and road) | 0 0 35 |
| 344½ | Road | 0 0 26 |
| 408 | Reservation for road and channel | 0 2 29 |
| 409½ | Dambagollahena | 0 1 10 |
| 410 | Channel and bund | 3 2 16 |
| 411 | Reservation for channel | 1 1 20 |
| | | 6 1 39 |

and bounded as follows: on the north by the village limit of Moragalla; on the east by Nikawalawelapillewa sold by the Crown, Nikawalawelakumbura sold by the Crown, Nikawattewelapillewa sold by the Crown, Paluwattewelawatta sold by the Crown, Paluwattewelagalala sold by the Crown, Paluwattetekongahumulagalala sold by the Crown, Galkotuwekumbura sold by the Crown, Galkotuwepillewa sold by the Crown, Medilandahena sold by the Crown, Medilanda Ambagollahena sold by the Crown, Dambagollahawatta sold by the Crown, Dambagollahena sold by the Crown, Dalupottadangahumulahena sold by the Crown, Keppitibogahumulahena sold by the Crown, Kahatagahumulahena sold by the Crown, Keppitiyamukalana sold by the Crown; on the south by the village limit of Wedeniya; on the west by a road, Dambagollahena sold by the Crown, Dalupottepillewa sold by the Crown, an ela, a road, Kohombagahumulawatta claimed by H. M. Kapuruhamy and others, Ambagahumulawatta sold by the Crown, Isweti-yawatta sold by the Crown, Paluwattewelapillewa (reservation for channel and road) claimed by the Crown, the village limit of Moragalla.

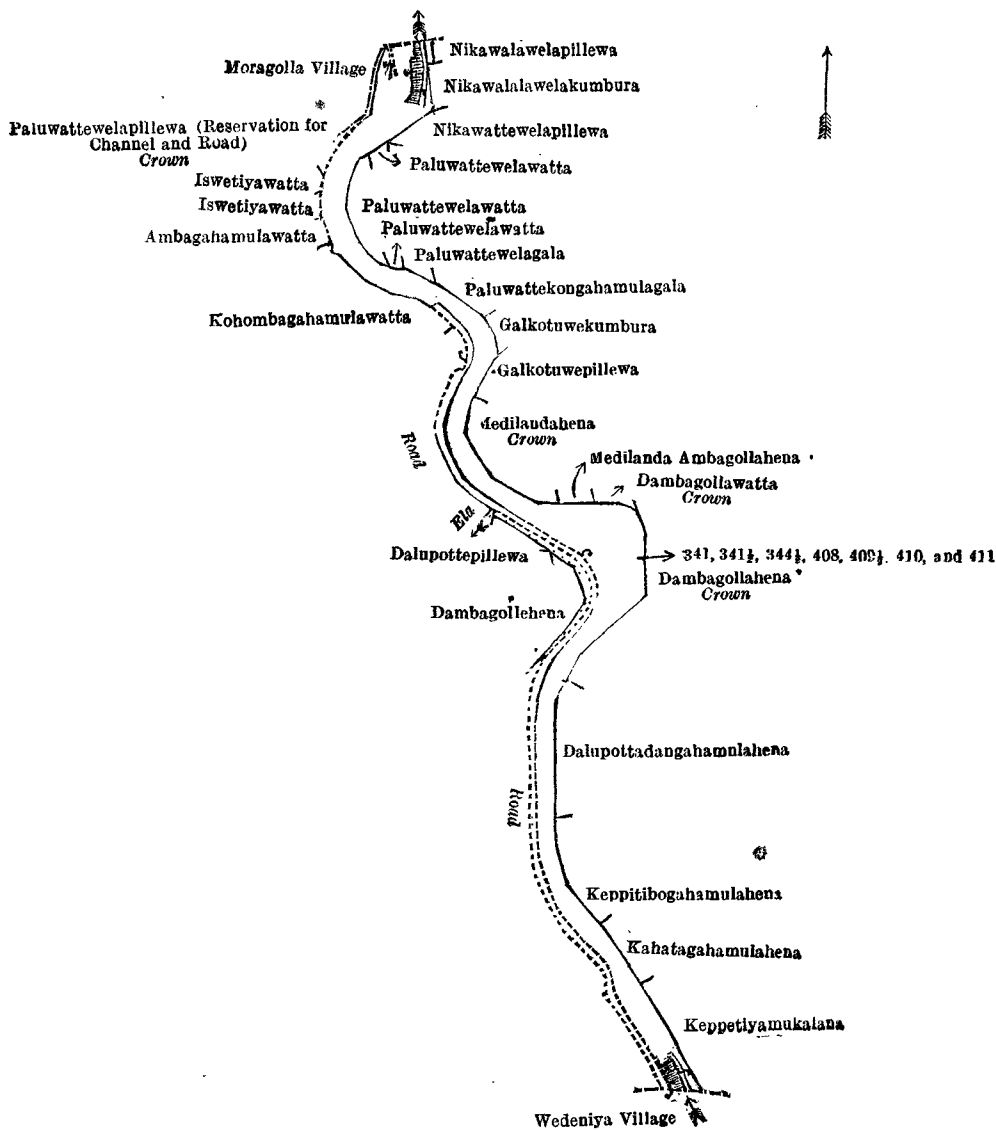


- | | |
|-----------------------------|------------------------------------|
| 1 Godakumburepillewa | 12 Kahambiliyawahena |
| 2 Godakumburepillewa | 13 Wewagawadalupottekumburepillewa |
| 3 Webodakumbura | 14 Kahambiliyawegala |
| 4 Hunupolawela | 15 Kahambiliyawegala |
| 5 Kolongahagodawatta | 16 Wewagawadalupottekumburepillewa |
| 6 Kadurugahamulagedarawatta | 17 Wewagawadalupota |
| 7 Dalupottepillewa | 18 Wewagawadalupottekumburepillewa |
| 8 Nikagollepillewa | 19 Wewagawadalupota |
| 9 Lindagawakumbura | 20 Bakinigahakotuwekumbura |
| 10 Kamatagala (Rock) | 21 Kambaliyawahena |
| 11 Kambaliyawahena | 22 Kambaliyawahena |

Surveyor-General's Office,
Colombo, March 19, 1915.

Scale of 8 Chains to an Inch.

G. K. THORNHILL,
for Surveyor-General.



Surveyor-General's Office,
Colombo, March 19, 1915.

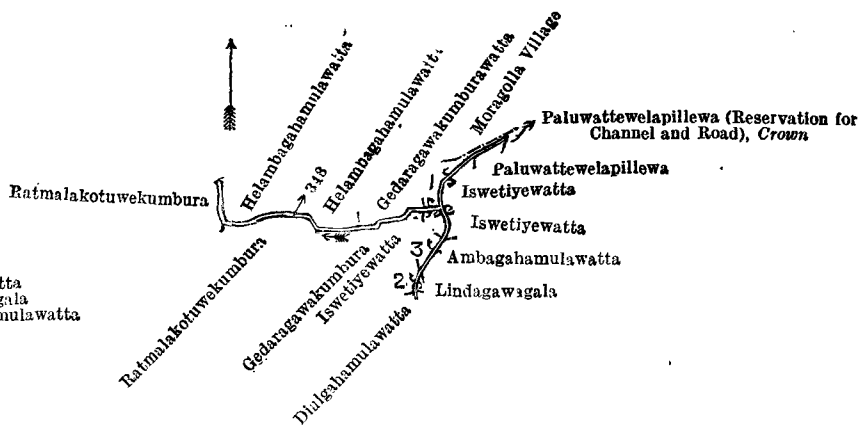
Scale of 8 Chains to an Inch.

G. K. THORNHILL,
for Surveyor-General.

XVI.—Preliminary plan I,314.

| Lot. | Name of Land. | Extent, A. R. P. |
|------|---------------|------------------|
| 343 | Channel | 0 0 38 |

and bounded as follows : on the north by Helambagahamulawatta claimed by Ukkuralage Banda, Helambagahamulawatta claimed by H. M. Banda and others, Gedaragawakumburawatta sold by the Crown, Iswetiya-watta sold by the Crown, the village limit of Moragolla ; on the east by Paluwattewelapillewa (reservation for channel and road) belonging to the Crown, Paluwattewelapillewa sold by the Crown, Iswetiya-watta sold by the Crown, Ambagahamulawatta claimed by H. M. Suddahamy Punchi Banda and others, Lindagawagala claimed by H. M. Arachchilage Bandimenika ; on the south by Diulgahamulawatta claimed by H. M. Mutumenika, Lindagawagala claimed by H. M. Arachchilage Bandimenika, Ambagahamulawatta claimed by H. M. Suddahamy, Punchi Banda and others, Iswetiya-watta sold by the Crown, Gedaragawakumbura claimed by Kirihamillage Suddahamy ; on the west by Ratmalakotuwekumbura claimed by Ukkuralage Banda and others.



Surveyor-General's Office,
Colombo, March 19, 1915.

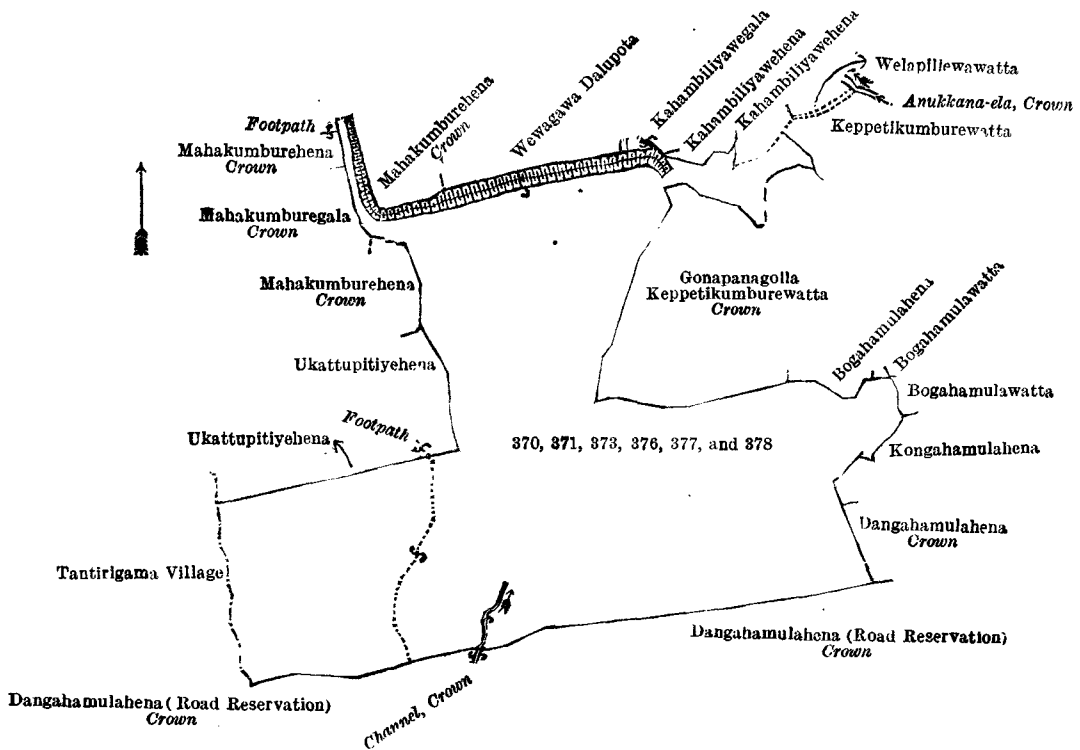
Scale of 8 Chains to an Inch.

G. K. THORNHILL,
for Surveyor-General.

XVII.—Preliminary plan 1,314.

| Lot. | Name of Land. | Extent, A. R. P. | Lot. | Name of Land. | Extent, A. R. P. |
|------|-------------------------|------------------|------|------------------|------------------|
| 370 | Para (road) | 0 0 10 | 377 | Ukattupitiyahena | 19 0 12 |
| 371 | Gala (rock) | 0 3 30 | 378 | Gala (rock) | 2 1 5 |
| 373 | Ukattapitiyawewa (tank) | 10 3 30 | | | |
| 376 | Ukattupitiya | 0 1 36 | | | 33 3 3 |

and bounded as follows : on the north by Mahakumburehena claimed by the Crown, Wewagawa Dalupota claimed by K. M. Kiri Banda, Kahambiliyawegala sold by the Crown, Kahambiliyawehena sold by the Crown, Welapillewawatta sold by the Crown, Anukkana-ela belonging to the Crown ; on the east by Keppetikumburewatta sold by the Crown, Gonapanagolla Keppetikumburewatta claimed by the Crown, Bogahamulahena sold by the Crown, Kongahamulahena sold by the Crown, Dangahamulahena claimed by the Crown ; on the south by Dangahamulahena (road reservation) claimed by the Crown, a channel claimed by the Crown, Dangahamulahena (road reservation) claimed by the Crown ; on the west by the village limit of Tantirigama, Ukattupitiyahena sold by the Crown, a footpath, Ukattupitiyahena sold by the Crown, Makumburehena claimed by the Crown, Mahakumburegala claimed by the Crown, Mahakumburehena claimed by the Crown, a footpath.



Surveyor-General's Office,
Colombo, March 19, 1915.

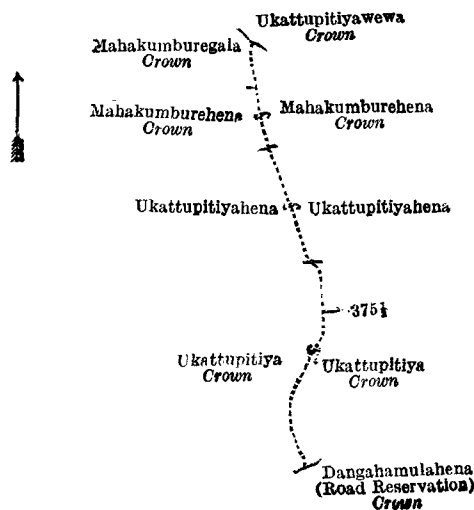
Scale of 8 Chains to an Inch.

G. K. THORNHILL,
for Surveyor-General.

XVIII.—Preliminary plan 1,314.

| Lot. | Name of Land. | Extent, A. R. P. |
|------|-----------------|------------------|
| 375½ | Para (footpath) | 0 0 14 |

and bounded as follows : on the north by Ukattupitiyawewa belonging to the Crown ; on the east by Mahakumburehena claimed by the Crown, Ukattupitiyahena sold by the Crown, Ukattupitiya claimed by the Crown ; on the south by Dangahamulahena (road reservation) belonging to the Crown ; on the west by Ukattupitiya claimed by the Crown, Ukattupitiyahena sold by the Crown, Mahakumburehena claimed by the Crown, Mahakumburegala claimed by the Crown.



Surveyor-General's Office,
Colombo, March 19, 1915.

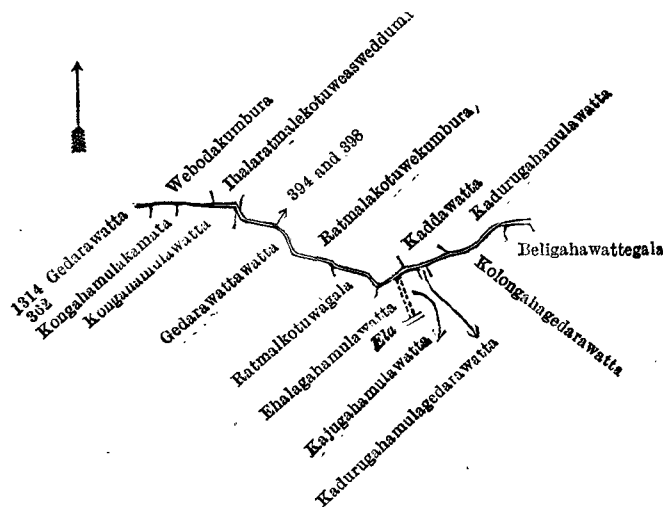
Scale of 8 Chains to an Inch.

G. K. THORNHILL,
for Surveyor-General.

XIX.—Preliminary plan 1,314.

| Lot. | Name of Land. | Extent, A. R. P. |
|--------|-----------------------|------------------|
| 394 .. | Para (road) .. | 0 0 4 |
| 398 .. | Pita-ela (channel) .. | 0 0 28 |
| | | 0 0 32 |

and bounded as follows : on the north by Webodakumbura claimed by Nekatralage Mudalihamy, Ihalaratmalekotuweswedduma sold by the Crown, Ratmalakotuwekumbura claimed by Ukkuralage Banda and others, Kaddawatta claimed H. M. Kirihamy Vidanelage Ausadahamy, Vidane, Kadurugahumulawatta claimed by Korallage Kiri Banda ; on the east by Kadurugahumulawatta claimed by Korallage Kiri Banda ; on the south by Beligahawattēgala claimed by H. M. Punchiralage Mudiyanse, Kolongahagedarawatta claimed by Arachchilage Dingiri Banda and others, Kadurugahumulagedarawatta claimed by H. M. Korallage Kiri Banda, Kajugahumulawatta claimed by Punchirala Vedaralage Bandimenika, an ela, Ehalagahumulawatta claimed by Marasinghe Mudiyanse Jowan Naide and others, Ratmalkotuwagala claimed by H. M. Mudiyanse Kirimenika, Gedarawattewatta claimed by Ukkurala Pansal Vidane, Kongahumulawatta claimed by Ratnayaka Mudiyanse Ranhamy, Kongahumulakamata claimed by H. M. Nekatralage Mudalihamy, Gedarawatta claimed by Ukkurala Pansal Vidane and others ; on the west by Webodakumbura claimed by Nekatralage Mudalihamy.



Surveyor-General's Office,
Colombo, March 19, 1915.

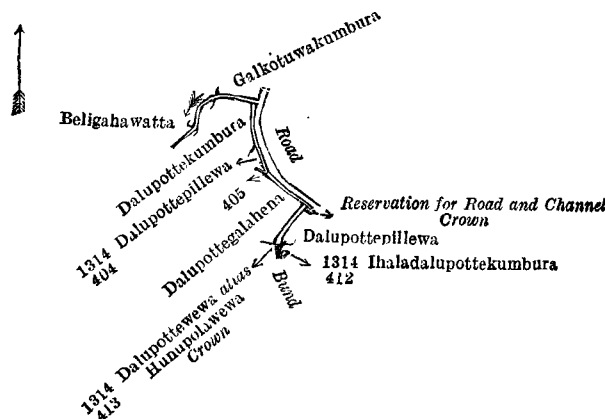
Scale of 8 Chains to an Inch.

G. K. THORNHILL,
for Surveyor-General.

XX.—Preliminary plan 1,314.

| Lot. | Name of Land. | Extent, A. R. P. |
|--------|---------------|------------------|
| 405 .. | Channel .. | 0 0 28 |

and bounded as follows : on the north by Galkotuwakumbura sold by the Crown ; on the east by a road, a reservation for road and channel belonging to the Crown, Dalupottepillewa sold by the Crown, Ihaladalupottekumbura claimed by Waraddana Ranhamillage Dingirihamy and others ; on the south by a bund, Dalupottewewa *alias* Hunupolawewa claimed by the Crown, Dalupottegalahena sold by the Crown, Dalupottepillewa claimed by H. M. Mudiyanse and Ranhamy, Dalupottekumbura claimed by H. M. Mudiyanse and others ; on the west by Beligahawatta claimed by H. M. Appuhamy Kiri Banda and others.



Surveyor-General's Office,
Colombo, March 19, 1915.

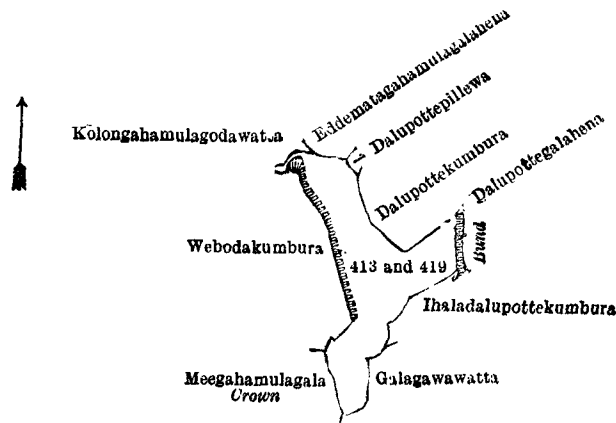
Scale of 8 Chains to an Inch.

G. K. THORNHILL,
for Surveyor-General.

XXI.—Preliminary plan 1,314.

| Lot. | Name of Land. | Extent, A. R. P. |
|--------|-------------------------|------------------|
| 413 .. | Dalupottewewa (tank) .. | 2 1 7 |
| 419 .. | Gala (rock) .. | 0 1 32 |
| | | 2 2 39 |

and bounded as follows : on the north by Kolongahamulagalawatta claimed by H. M. Kiri Banda, Eddematagalahena claimed by H. M. Punchirala and others, Dalupottepillewa claimed by H. M. Bandimenika, Dalupottekumbura claimed by H. M. Dingiri Banda and others, Dalupottegalahena sold by the Crown ; on the east by a bund, Ihaladalupottekumbura claimed by H. M. Mudiyanse and others, Galagawawatta sold by the Crown ; on the south by Galagawawatta sold by the Crown, Meegahamulagala claimed by the Crown ; on the west by Meegahamulagala claimed by the Crown, Webodakumbura claimed by Menikralage Appuhamy Ratuhamy.



Surveyor-General's Office,
Colombo, March 19, 1915.


Scale of 8 Chains to an Inch.

G. K. THORNHILL,
for Surveyor-General.

XXII.—Preliminary plan 1,314.

| Lot. | Name of Land. | Extent, A. R. P. |
|---------|---------------|------------------|
| 414½ .. | Channel .. | 0 0 2 |

and bounded as follows : on the north by Ihala Dalupottekumbura claimed by Waraddana Ranhamilage Dingirihamy and others ; on the east by Meegahamulagalalahena sold by the Crown ; on the south by a reservation for road and channel claimed by the Crown ; on the west by Meegahamulagalalahena sold by the Crown.



Surveyor-General's Office,
Colombo, March 19, 1915.

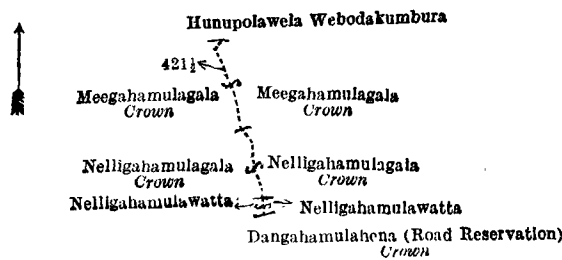
Scale of 4 Chains to an Inch.

G. K. THORNHILL,
for Surveyor-General.

XXIII.—Preliminary plan 1,314.

| Lot. | Name of Land. | Extent, A. R. P. |
|---------|---------------|------------------|
| 421½ .. | Footpath .. | 0 0 10 |

and bounded as follows : on the north by Hunupolawela Webodakumbura claimed by Mudiyanse Kirimenika ; on the east by Meegahamulagala claimed by the Crown, Nelligahamulagala claimed by the Crown, Nelligahamulawatta claimed by Menikralage Appuhamy and others ; on the south by Dangahamulahena (road reservation) belonging to the Crown ; on the west by Nelligahamulawatta claimed by Menikralage Appuhamy and others, Nelligahamulagala claimed by the Crown, Meegahamulagala claimed by the Crown.



Surveyor-General's Office,
Colombo, March 19, 1915.

Scale of 8 Chains to an Inch.

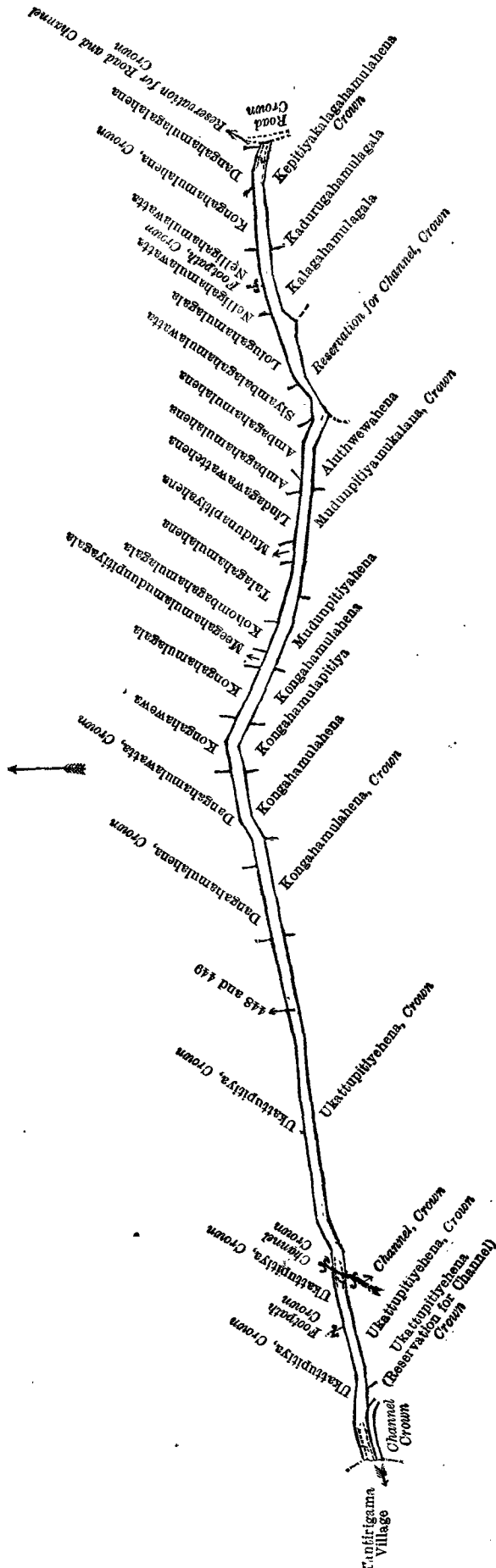
G. K. THORNHILL,
for Surveyor-General.

XXIV.—Preliminary plan 1,314.

| Lot. | Name of Land. | Extent, A. R. P. |
|--------|---------------------|------------------|
| 448 .. | Road reservation .. | 1 3 14 |
| 449 .. | Road .. | 1 2 39 |
| | | 3 2 13 |

and bounded as follows : on the north by Ukattupitiya claimed by the Crown, a footpath belonging to the Crown, a channel belonging to the Crown, Ukattupitiya claimed by the Crown, Dangahamulahena claimed by the Crown, Dangahamulawatta claimed by the Crown, Kongahawewa sold by the Crown, Kongahamulagala sold by the Crown, Meegahamulamudunpitiyagala sold by the Crown, Kohombagahamulagala sold by the Crown, Talagahamulahena sold by the Crown, Mudunapitiyahena sold by the Crown, Lindagawawattehena sold by the Crown, Ambagahamulahena sold by the Crown, Siyambalagahamulawatta claimed by H. M. Awsadahamy and others, Lolugahamulagala sold by the Crown, Nelligahamulawatta claimed by Manikralage Appuhamy and others, a footpath belonging to the Crown, Nelligahamulawatta claimed by Manikralage Appuhamy and others, Kongahamulahena claimed by the Crown, Dangahamulagalalahena sold by the Crown, a reservation for road and channel belonging to the Crown ; on the east by a road belonging to the Crown ; on the south by Kepitiyakalagahamulahena claimed by the Crown, Kadurugahamulagala claimed by H. M. Arachchilage

Dingiri Banda and another, Kalagahamulagala sold by the Crown, a reservation for channel claimed by the Crown, Alutwewahena sold by the Crown, Mudunpitiyamukalana sold by the Crown, Mudunpitiyahena sold by the Crown, Kongahamulalahena sold by the Crown, Kongahamulapitiya sold by the Crown, Kongahamulalahena sold by the Crown, Ukattupitiyahena claimed by the Crown, Ukattupitiyahena (reservation for channel) belonging to the Crown, a channel belonging to the Crown; on the west by the village limit of Tantrigama.



XXV.—Preliminary plan 1,314.

| Lot. | Name of Land. | Extent, A. R. P. |
|-------|-----------------------------------|------------------|
| 450 | Channel | 0 0 19 |
| 451 | Ukattupitiyeminipitiya (cemetery) | 0 1 35 |
| 451½ | Ukattupitiyehena | 0 1 2 |
| 451½A | Do. (road) | 0 0 9 |
| 453 | Do. (channel) | 1 1 14 |

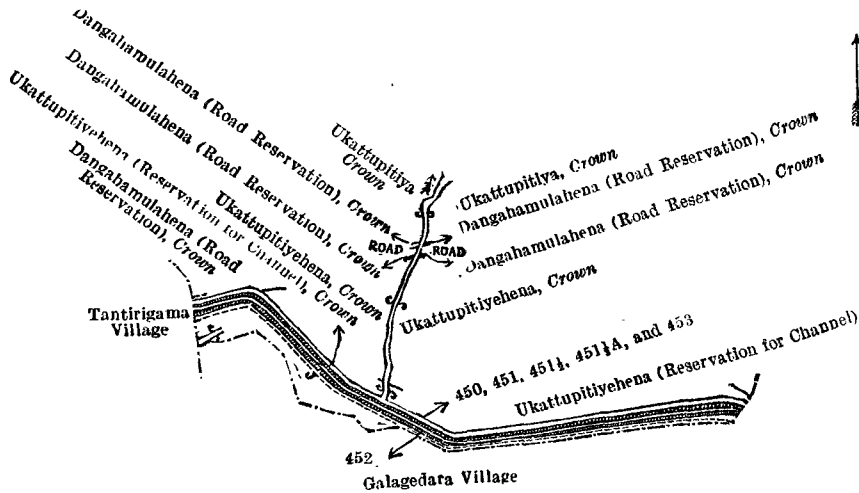
2 0 39

and bounded as follows : on the north by Dangahamulahena (road reservation) belonging to the Crown, Ukattupitiyehena (reservation for channel) belonging to the Crown, Ukattupitiyehena (road reservation) belonging to the Crown, Ukattupitiya belonging to the Crown, Dangahamulahena (road reservation) belonging to the Crown, a road, Dangahamulahena (road reservation) belonging to the Crown, Ukattupitiyehena (reservation for channel) belonging to the Crown, Ukattupitiyehena belonging to the Crown; on the east and south by the village limit of Galagedara ; on the west by the village limit of Tantirigama.

NOTE.—The following lot lying within the above boundaries is excluded from this part of the notice, and its extent of 1 rood and 31 perches is not included in the acreage of 2 acres and 39 perches given above :—

Preliminary plan 1,314.

| Lot. | Name of Land. | Extent, A. R. P. |
|------|--|------------------|
| 452½ | Ukattupitiyehena (channel reservation) | 0 1 31 |



Surveyor-General's Office,
Colombo, March 19, 1915.

Scale of 8 Chains to an Inch.

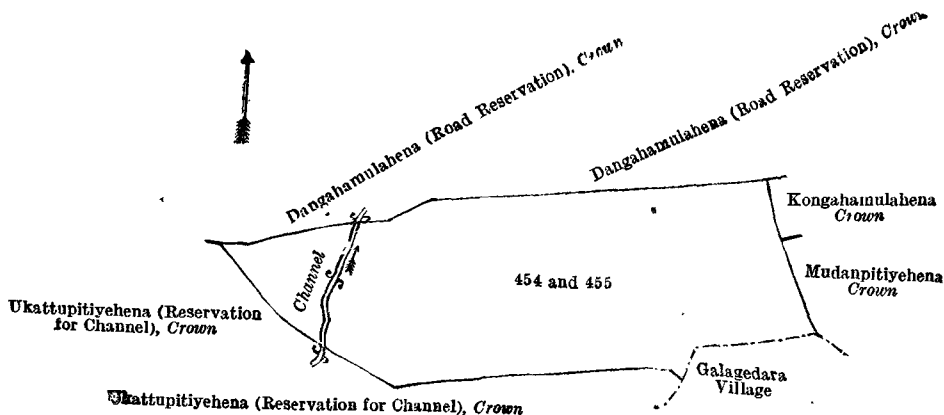
G. K. THORNHILL,
for Surveyor-General.

XXVI.—Preliminary plan 1,314.

| Lot. | Name of Land. | Extent, A. R. P. |
|------|--------------------------------|------------------|
| 454 | Ukattupitiyahena (high jungle) | 14 0 39 |
| 455 | Ukattupitiyehengala (rock) | 0 3 10 |

15 0 9

and bounded as follows : on the north by Dangahamulahena (road reservation) belonging to the Crown ; on the east by Kongahamulahena claimed by the Crown, Mudunpitiyehena claimed by the Crown ; on the south by the village limit of Galegalara, Ukattupitiyehena (reservation for channel) belonging to the Crown ; on the west by Ukattupitiyehena (reservation for channel) claimed by the Crown.



Surveyor-General's Office,
Colombo, March 19, 1915.

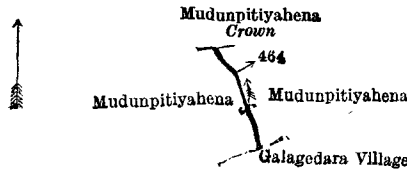
Scale of 8 Chains to an Inch.

G. K. THORNHILL,
for Surveyor-General.

XXVII.—Preliminary plan 1,314.

| Lot. | Name of Land. | Extent, A. R. P. |
|------|---------------|------------------|
| 464 | Channel | 0 0 9 |

and bounded as follows : on the north by Mudunpitiyehena claimed by the Crown ; on the east by Mudunpitiyehena sold by the Crown ; on the south by the village limit of Galagedara ; on the west by Mudunpitiyehena sold by the Crown.



Surveyor-General's Office,
Colombo, March 19, 1915.

Scale of 8 Chains to an Inch.

G. K. THORNHILL,
for Surveyor-General.

XXVIII.—Preliminary plan 1,314.

| Lot. | Name of Land. | Extent, A. R. P. |
|------|---------------------|------------------|
| 465 | Mudunpitiyamukalana | 3 0 37 |
| 466 | Do. | 1 3 34 |
| | | 5 0 31 |

and bounded as follows : on the north by Dangahamulahena (road reservation) belonging to the Crown ; on the east by Alutwewahena sold by the Crown ; on the south by the village limit of Wedeniya, the village limit of Galagedara ; on the west by Mudunpitiyehena sold by the Crown.



Surveyor-General's Office,
Colombo, March 19, 1915.

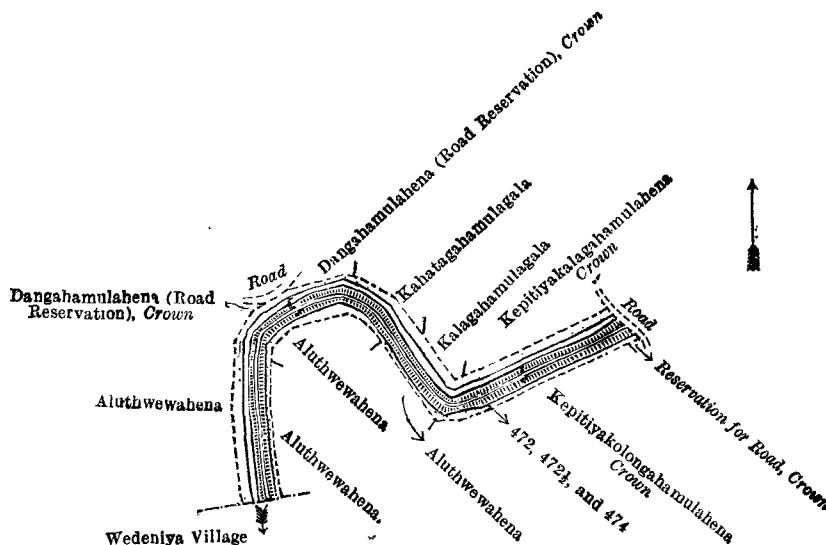
Scale of 8 Chains to an Inch.

G. K. THORNHILL,
for Surveyor-General.

XXIX.—Preliminary plan 1,314.

| Lot. | Name of Land. | Extent, A. R. P. |
|------|-------------------------|------------------|
| 472 | Reservation for channel | 0 2 23 |
| 472½ | Do. | 1 0 8 |
| 474 | Channel and bund | 1 2 24 |
| | | 3 1 15 |

and bounded as follows : on the north by a road, Dangahamulahena (road reservation) belonging to the Crown, Kahatagahamulagala sold by the Crown, Kalagahamulagala sold by the Crown, Kepitiyakalagahamulahena claimed by the Crown, Alutwewahena sold by the Crown, the village limit of Wedeniya ; on the east by Alutwewahena sold by the Crown, Dangahamulahena (road reservation) claimed by the Crown.



Surveyor-General's Office,
Colombo, March 19, 1915.

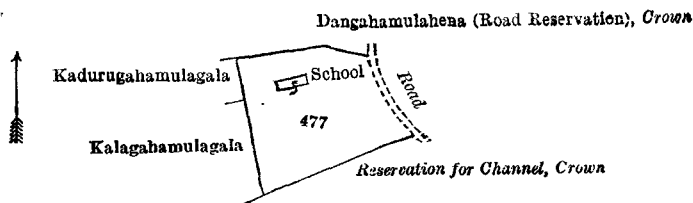
Scale of 8 Chains to an Inch.

G. K. THORNHILL,
for Surveyor-General.

XXX.—Preliminary plan 1,314.

| Lot. | Name of Land. | Extent, A. R. P. |
|------|--------------------------|------------------|
| 477 | Kepitiyakalagahamulahena | 2 3 10 |

and bounded as follows : on the north by Dangahamulahena (road reservation) belonging to the Crown ; on the east by a road ; on the south by reservation for channel belonging to the Crown ; on the west by Kalagahamulagala sold by the Crown, Kadurugahamulagala claimed by H. M. Arachchilage Dingiri Banda and another.



Surveyor-General's Office,
Colombo, March 19, 1915.

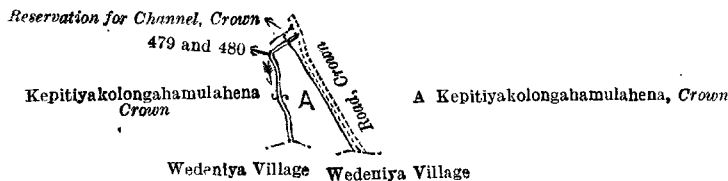
Scale of 8 Chains to an Inch.

G. K. THORNHILL,
for Surveyor-General.

XXXI.—Preliminary plan 1,314.

| Lot. | Name of Land. | Extent, A. R. P. |
|------|----------------------|------------------|
| 479 | Channel | 0 0 15 |
| 480 | Reservation for road | 0 0 16 |
| | | 0 0 31 |

and bounded as follows : on the north by Kepitiyakolongahamulahena claimed by the Crown, a reservation for channel belonging to the Crown ; on the east by a road belonging to the Crown ; on the south by the village limit of Wedeniya, Kepitiyakolongahamulahena claimed by the Crown, the village limit of Wedeniya ; on the west by Kepitiyakolongahamulahena claimed by the Crown.



Surveyor-General's Office,
Colombo, March 19, 1915.

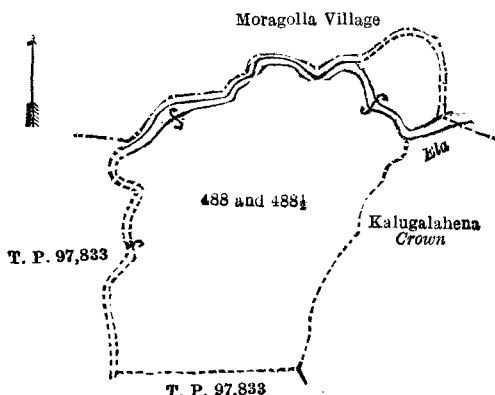
Scale of 8 Chains to an Inch.

G. K. THORNHILL,
for Surveyor-General.

XXXII.—Preliminary plan 1,314.

| Lot. | Name of Land. | Extent, A. R. P. |
|------|-------------------|------------------|
| 488 | Galdekewattethena | 2 3 36 |
| 488½ | Stream | 0 0 18 |
| | | 3 0 14 |

and bounded as follows : on the north by the village limit of Moragolla ; on the east by an ela, Kalugalahena claimed by the Crown ; on the south by T. P. 97,833 ; on the west by T. P. 97,833.



Surveyor-General's Office,
Colombo, March 19, 1915.

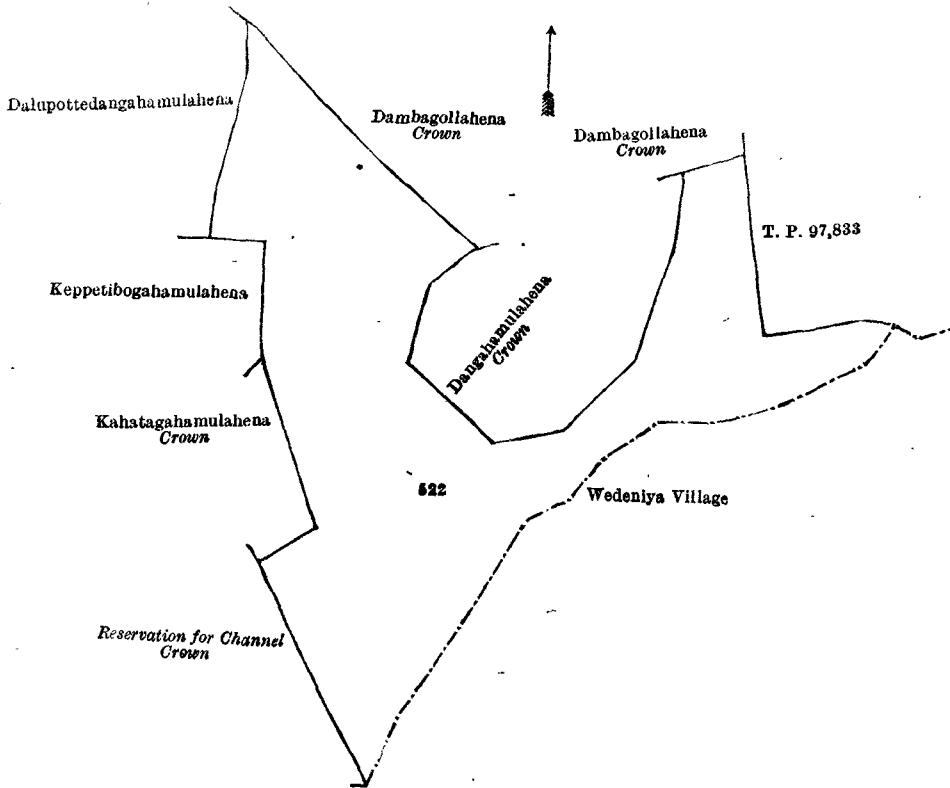
Scale of 4 Chains to an Inch.

G. K. THORNHILL,
for Surveyor-General.

XXXIII.—Preliminary plan 1,314.

| Lot. | Name of Land. | Extent, A. R. P. |
|------|----------------------------|------------------|
| 522 | Keppetiyamukalana (forest) | 6 3 24 |

and bounded as follows : on the north by Dambagollehena claimed by the Crown, Dangahamulahena claimed by the Crown, Dambagollahena claimed by the Crown, T. P. 97,833 ; on the east and south by the village limit of Wedeniya ; on the west by a reservation for channel claimed by the Crown, Kahatagahamulahena claimed by the Crown, Keppetibogahamulahena sold by the Crown, Dalupotedangahamulahena sold by the Crown.



Surveyor-General's Office,
Colombo, March 19, 1915.

Scale of 4 Chains to an Inch.

G. K. THORNHILL,
for Surveyor-General.

XXXIV.—Preliminary plan 1,314.

| Lot. | Name of Land. | Extent, A. B. P. |
|------|----------------------------------|------------------|
| 528 | Kalugalahena | 0 3 12 |
| 529 | Dolukandemukalana (forest) | 161 3 11 |
| 530 | Vatakayapokuna (pokuna and bund) | 0 1 26 |
| 531 | Kaludiyapokuna (pokuna and bund) | 0 3 5 |
| 532 | Maligahatenne-ela (stream) | 3 2 13 |
| 533 | Kandegama Pansalahena | 3 2 7 |
| 534 | Do. | 0 3 25 |
| | | 171 3 19 |

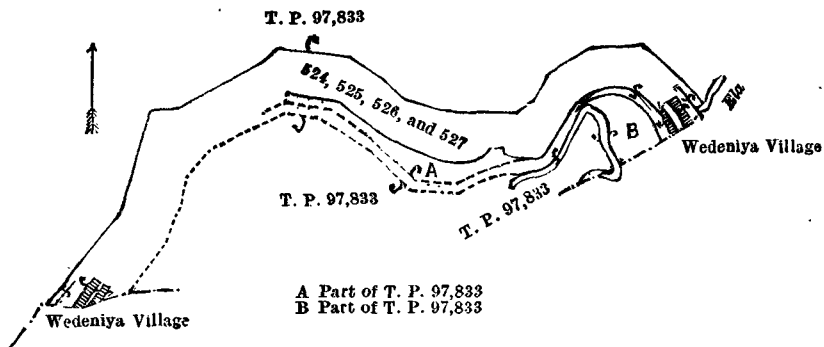
and bounded as follows : on the north by a stream, the village limit of Moragolla ; on the east by the boundary of the Hetahaye korale, the village limit of Wedeniya ; on the south by the village limit of Wedeniya ; on the west by T. P. 97,833, Galdekewattehena claimed by H. M. Arachchillage Punchirala and others.

[For Diagram see page 562.]

XXXV.—Preliminary plan 1,314.

| Lot. | Name of Land. | Extent, A. R. P. |
|------|-------------------------|------------------|
| 524 | Reservation for channel | 0 1 15 |
| 525 | Channel and bund | 1 0 20 |
| 526 | Road | 0 1 22 |
| 527 | Channel | 0 0 9 |
| | | 1 3 26 |

and bounded as follows : on the north by T. P. 97,833 ; on the east by T. P. 97,833, an ela, the village limit of Wedeniya on the south by the village limit of Wedeniya, T. P. 97,833, the village limit of Wedeniya ; on the west by T. P. 97,833.

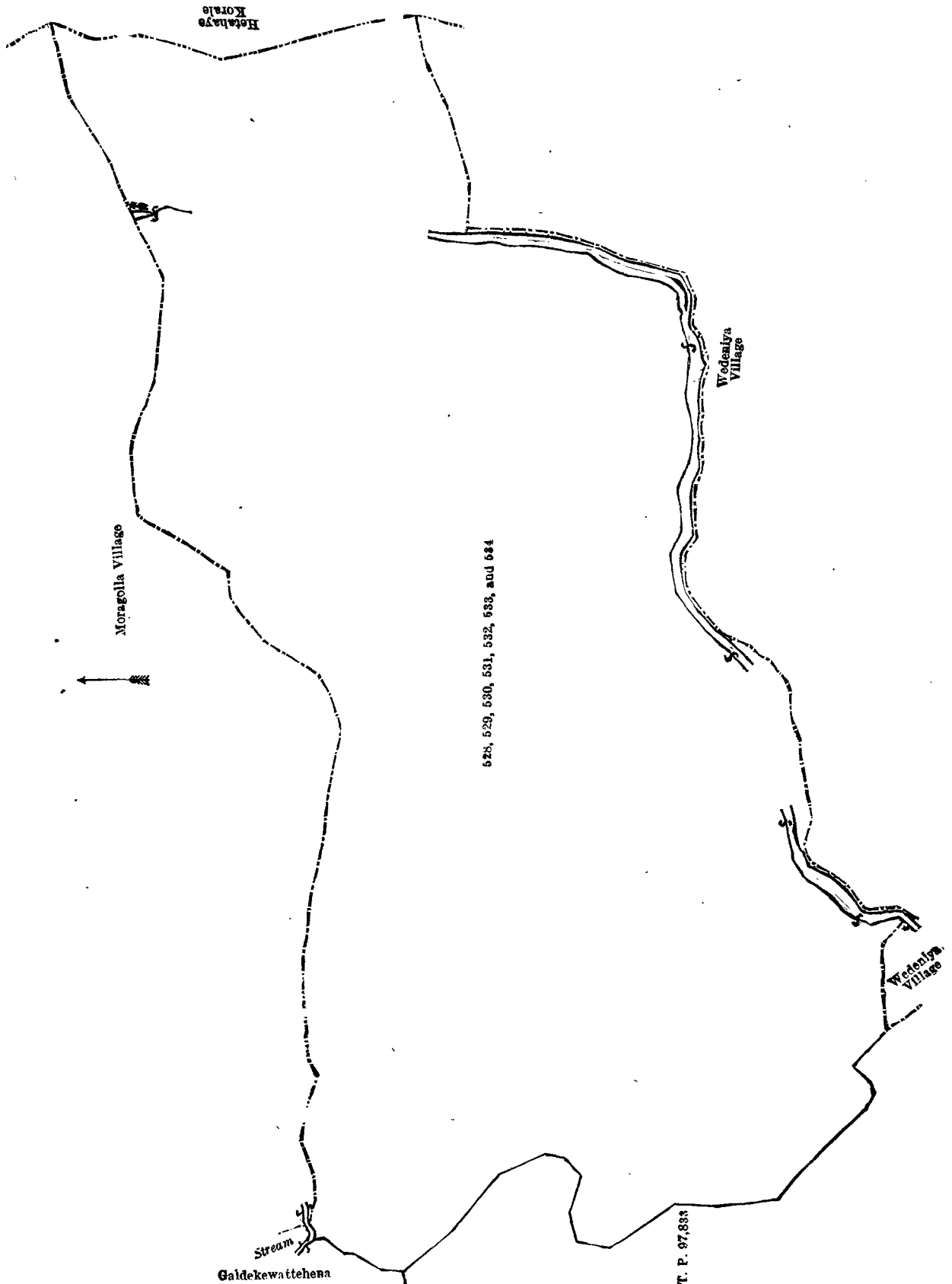


Surveyor-General's Office,
Colombo, September 10, 1915.

Scale of 4 Chains to an Inch.

G. K. THORNHILL,
for Acting Surveyor-General.

Kurunegala S. O. 56—1916.



Surveyor-General's Office,
Colombo, March 19, 1915.

Scale of 8 Chains to an Inch.

G. K. THORNHILL,
for Surveyor-General.

Matale Notice No. 5,894.

Notice under "The Waste Lands Ordinances of 1897, 1899, 1900, and 1903."

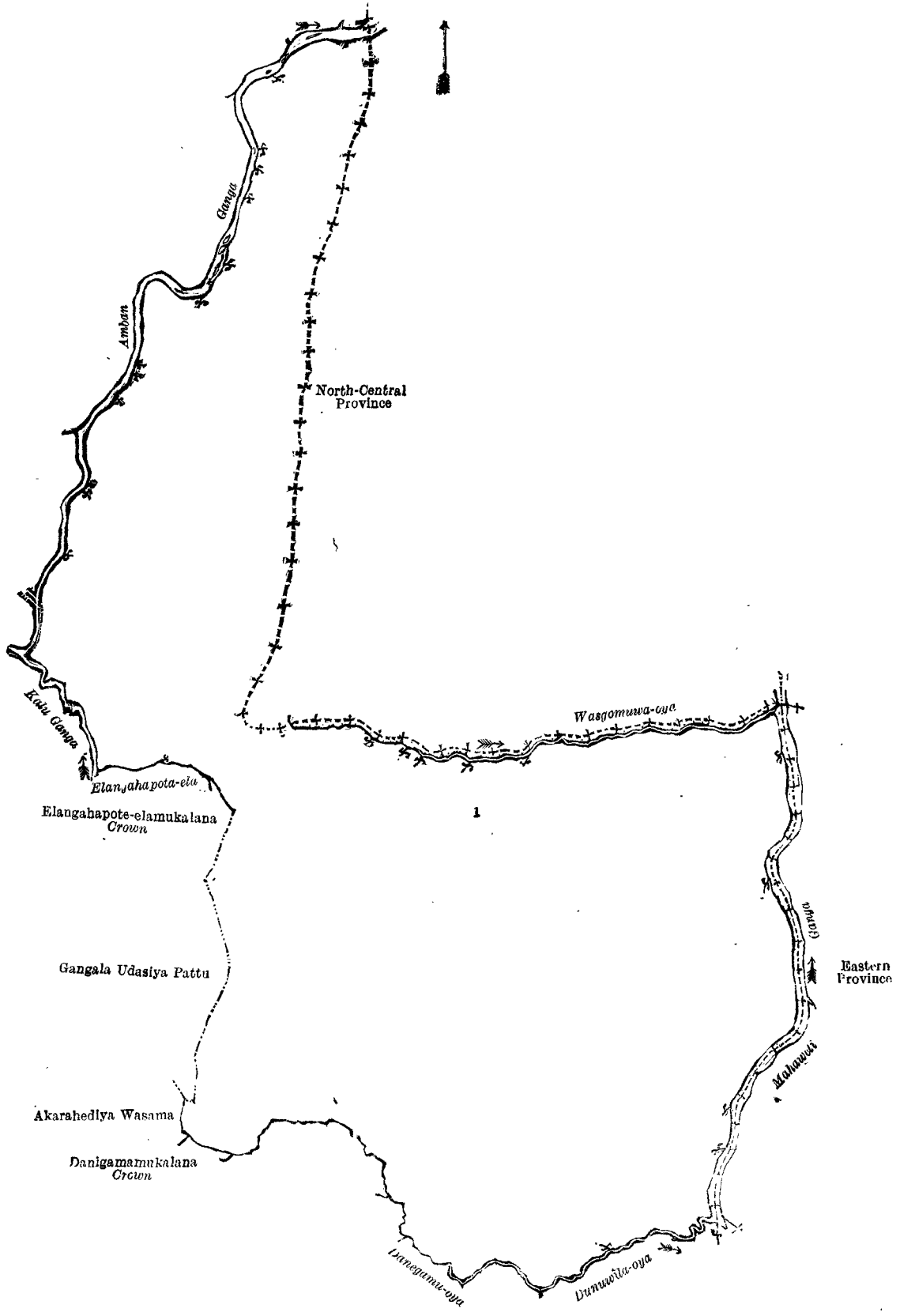
TAKE notice that unless within three months from June 23, 1916, the persons, if any, who claim any interest in the land hereinafter mentioned make claim in person or in writing to the said land or to some interest therein to J. M. Davies, Esq., Special Officer appointed under section 28 of "The Waste Lands Ordinances of 1897, 1899, 1900, and 1903," at his office at Fort, Colombo :

Such Special Officer, in pursuance of the powers vested in him by the said Ordinances, will declare by writing under his hand that the land, to which no claim has been made, is the property of the Crown.

J. M. DAVIES,
Special Officer.

Description of the Land referred to.

The land commonly called or known as Eluwanakandekela and Dannigamakele (proposed game sanctuary), situated in Gangala Udasiya pattu and Laggala Pallesiya pattu of Matale East division of Matale District, in the Central Province, containing in extent 43,921 acres 1 rood and 4 perches, shown as lot 1 in topo preliminary plan 1 and in the annexed diagram; and bounded as follows: on the north by the Amban-ganga, the boundary of the North-Central Province, the Wasgomuwa-oya (the boundary of the North-Central Province); on the east by the Mahaweli-ganga (the boundary of the Eastern Province); on the south by the Dunuwila-oya, the Danegamu-oya, Danigamamukalana belonging to the Crown; on the west by Akarahediya wasama, the boundary of the Gangala Udasiya pattu, Elangahapote-elamukalana belonging to the Crown, the Elangahapota-ela, the Kalu-ganga, the Amban-ganga.



Scale of 2 Miles to an Inch.

Surveyor-General's Office,
Colombo, April 20, 1916.

Matale S. O. 1—1916.

G. K. THORNHILL,
for Surveyor-General.

FINAL ORDERS.

Kurunegala S. O. No. 1,320.

Order under Section 4, Sub-section (1), of "The Waste Lands Ordinances of 1897, 1899, 1900, and 1903."

In the matter of the land commonly called or known as Dembatawalewatta, situate in the village of Tantirigama, in the Mahagalboda Egoda korale of the Hiriyala hatpattu of the Kurunegala District, in the North-Western Province, and of "The Waste Lands Ordinances of 1897, 1899, 1900, and 1903."

WHEREAS in pursuance of section 1 of the said Ordinances it was duly declared and notified on October 4, 1912, that if no claim to the land commonly called or known as Dembatawalewatta, situate in the village of Tantirigama, in the Mahagalboda Egoda korale of the Hiriyala hatpattu of the Kurunegala District, in the North-Western Province, containing in extent 20 acres and 16 perches, and shown as lot A 959 in preliminary plan 1,968 and in the annexed diagram, was made to John Murray Davies, Special Officer appointed under section 28 of the said Ordinances, within the period of three months from the date specified in the said notice, such land would be declared the property of the Crown, and dealt with on account of the Crown (*vide* Notice No. 4,556):

And whereas (1) Wijesinha Arachchillage Leanoris de Alwis, (2) Welipitiyage Don Suwaris Rodrigo made claim thereto, and I, John Murray Davies and Howard Orme Fox, Special Officers appointed under section 28 of the said Ordinances, made due inquiry into such claim, and whereas the said claimants and I, the aforesaid John Murray Davies, Special Officer, with the consent of His Excellency the Governor, came to an agreement in writing dated February 26, 1914, concerning the said land, under section 4, sub-section (1), of the said Ordinances, whereby it was agreed that the said claimants should be declared the purchasers of the said land upon payment on or before June 26, 1914, to the Government Agent at Kurunegala, or to the Settlement Officer, of a sum of Rupees Four hundred and Forty only (Rs. 440), as the purchase amount of the said land, and whereas the said amount has been duly paid by the said claimants, they are hereby, in pursuance of the agreement aforementioned, declared to be the purchasers of the said land, as more fully described herein below.

Description of the Land referred to.

The land commonly called or known as Dembatawalewatta, situated in the village of Tantirigama, in the Mahagalboda Egoda korale of the Hiriyala hatpattu of the Kurunegala District, in the North-Western Province, containing in extent 20 acres and 16 perches, and shown as lot A 959 in preliminary plan 1,968 and in the annexed diagram; and bounded as follows: on the north by the village limit of Katukenda, T. P. 291,266; on the east by Warayayehena and Dembatawalehena belonging to the Crown; on the south by Karandagahakumbura claimed by Ukkunaidelage Sella Naide and others, Karandagahakumbura claimed by Sunthuranaidelage Ukku Naide, the Pita-ela, T. P. 293,159, Dambagahakumbura claimed by Chittaranaidelage Sellappu Naide and others, Pahalakumbura claimed by Dewendaranaidelage Kalu Naide and others; on the west by T. P. 293,377.

[For Diagram see page 565.]

Kurunegala S. O. No. 1,321.

Order under Section 4, Sub-section (1), of "The Waste Lands Ordinances of 1897, 1899, 1900, and 1903."

In the matter of the land commonly called or known as Gurugodahenyayewewaihalahena, situate in the village of Tantirigama, in the Mahagalboda Egoda korale of the Hiriyala hatpattu of the Kurunegala District, in the North-Western Province, and of "The Waste Lands Ordinances of 1897, 1899, 1900, and 1903."

WHEREAS in pursuance of section 1 of the said Ordinances it was duly declared and notified on October 4, 1912, that if no claim to the land commonly called or known as Gurugodahenyayewewaihalahena, situate in the village of Tantirigama, in the Mahagalboda Egoda korale of the Hiriyala hatpattu of the Kurunegala District, in the North-Western Province, containing in extent 2 acres, and shown as lot A 959AD2 in preliminary plan 1,968 and in the annexed diagram, was made to John Murray Davies, Special Officer appointed under section 28 of the said Ordinances, within the period of three months from the date specified in the said notice, such land would be declared the property of the Crown, and dealt with on account of the Crown (*vide* Notice No. 4,556):

And whereas Buwanekabahu Hittara Naidelage Ukku Naide made claim thereto, and I, John Murray Davies and Howard Orme Fox, Special Officers appointed under section 28 of the said Ordinances, made due inquiry into such claim, and whereas the said claimant and I, John Murray Davies, Special Officer, with the consent of His Excellency the Governor, came to an agreement in writing dated January 14, 1914, concerning the said land, under section 4, sub-section (1), of the said Ordinances, whereby it was agreed that the said claimant should be declared the purchaser of the said land upon payment on or before April 14, 1914, to the Government Agent at Kurunegala, of a sum of Rupees Thirty-two only (Rs. 32), as the purchase amount of the said land, and whereas the said amount has been duly paid by the said claimant, he is hereby, in pursuance of the agreement aforementioned, declared to be the purchaser of the said land, as more fully described herein below.

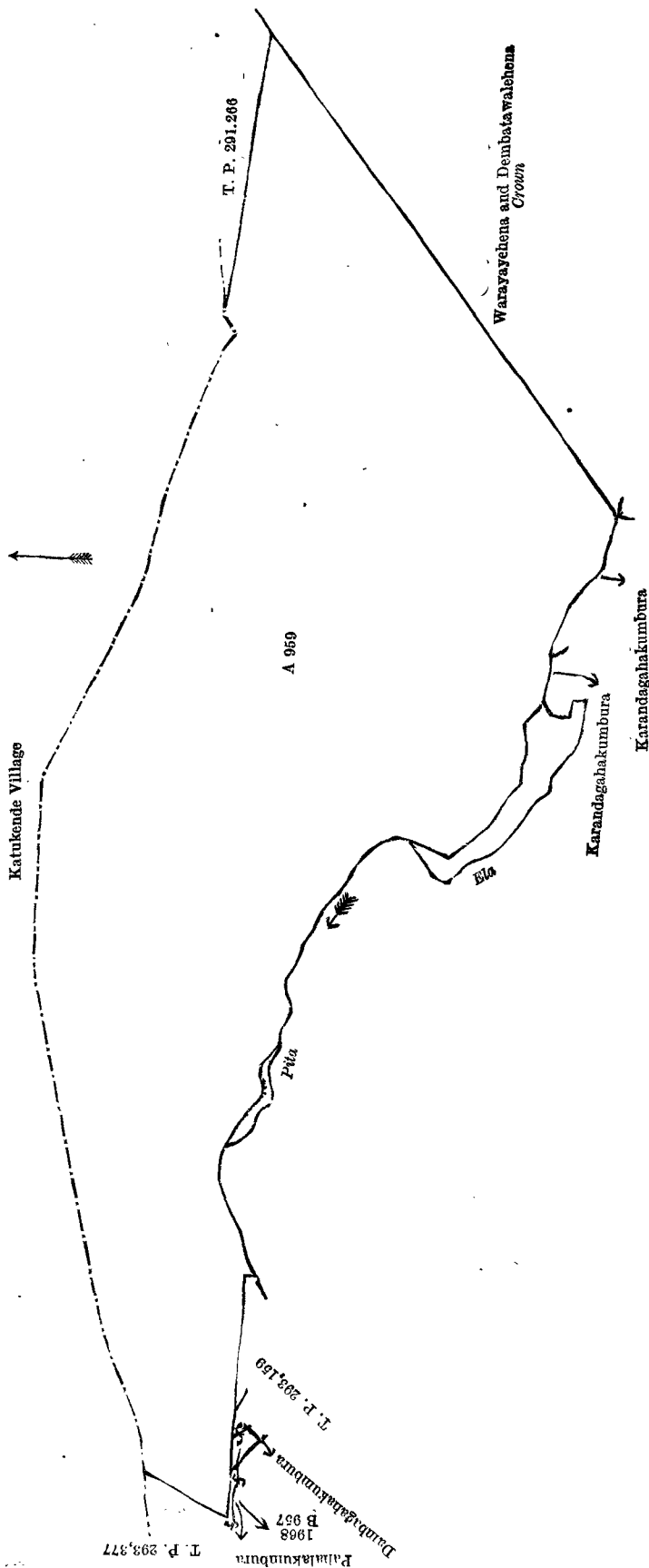
Description of the Land referred to.

The following lot situated in the village of Tantirigama, in the Mahagalboda Egoda korale of the Hiriyala hatpattu of the Kurunegala District, in the North-Western Province, as described in the annexed diagram:—

Preliminary plan 1,968.

| Lot. | Name of Land. | Extent, A. R. P. |
|-------------|---------------------------------|------------------|
| A 959AD2 .. | Gurugodahenyayewewaihalahena .. | 2 0 0 |

and bounded as follows: on the north by Mahawewa (tank) to be declared the property of the Crown under the Waste Lands Ordinances; on the east by Gurugodahenyaya to be declared the property of the Crown under the Waste Lands Ordinances; on the south by Makulwewa estate sold to Mr. E. C. de Fonseka under the Waste Lands Ordinances, Vela-ela (irrigation channel) to be declared the property of the Crown under the Waste Lands Ordinances, Makulwewa estate sold to Mr. E. C. de Fonseka under the Waste Lands Ordinances; on the west by Gurugodahenyaye Dambagahamulāhena private.



Surveyor-General's Office,
Colombo, November 18, 1915.

Scale of 4 Chains to an Inch.

G. K. THORNHILL,
for Acting Surveyor-General.

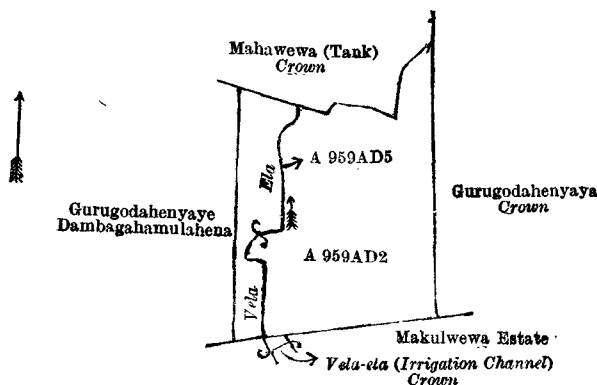
J. M. DAVIES,
Special Officer.

March 6, 1916.

NOTE.—The following lot lying within the above boundaries is excluded from this order, and its extent of 8 perches is not included in the acreage of 2 acres given above :—

| Lot. | Name of Land. | Extent, A. R. P. |
|----------|-------------------------------|------------------|
| A 959AD5 | Vela-ela (irrigation channel) | 0 0 8 |

Preliminary plan 1,968.



Surveyor-General's Office,
Colombo, November 18, 1915.

Scale of 4 Chains to an Inch.

G. K. THORNHILL,
for Acting Surveyor-General.

March 6, 1916.

J. M. DAVIES,
Special Officer.

Kurunegala S. O. No. 1,322.

Order under Section 4, Sub-section (1), of "The Waste Lands Ordinances of 1897, 1899, 1900, and 1903."

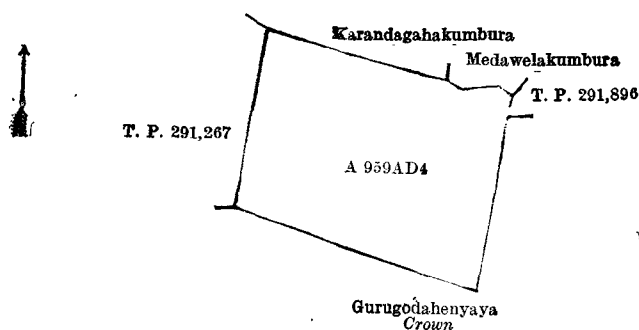
In the matter of the land commonly called or known as Gurugodahenyaya, Kahatagahamulahena, situate in the village of Tantarigama, in the Mahagalboda Egoda korale of the Hiriyala hatpattu of the Kurunegala District, in the North-Western Province, and of "The Waste Lands Ordinances of 1897, 1899, 1900, and 1903."

WHEREAS in pursuance of section 1 of the said Ordinances it was duly declared and notified on October 4, 1912, that if no claim to the land commonly called or known as Gurugodahenyaya, Kahatagahamulahena, situate in the village of Tantarigama, in the Mahagalboda Egoda korale of the Hiriyala hatpattu of the Kurunegala District, in the North-Western Province, containing in extent 2 acres, and shown as lot A 959AD4 in preliminary plan 1,968 and in the annexed diagram, was made to John Murray Davies, Special Officer appointed under section 28 of the said Ordinances, within the period of three months from the date specified in the said notice, such land would be declared the property of the Crown, and dealt with on account of the Crown (*vide* Notice No. 4,556):

And whereas Buwanekabahu Hittara Naidelage Naide made claim thereto, and I, John Murray Davies and Howard Orme Fox, Special Officers appointed under section 28 of the said Ordinances, made due inquiry into such claim, and whereas the said claimant and I, John Murray Davies, Special Officer, with the consent of His Excellency the Governor, came to an agreement in writing dated January 14, 1914, concerning the said land, under section 4, sub-section (1), of the said Ordinances, whereby it was agreed that the said claimant should be declared the purchaser of the said land upon payment on or before April 14, 1914, to the Government Agent at Kurunegala, or to the Settlement Officer, of a sum of Rupees Thirty-two only (Rs. 32), as the purchase amount of the said land, and whereas the said amount has been duly paid by the said claimant, he is hereby, in pursuance of the agreement aforementioned, declared to be the purchaser of the said land, as more fully described herein below.

Description of the Land referred to.

The land commonly called or known as Gurugodahenyaya, Kahatagahamulahena, situated in the village of Tantarigama, in the Mahagalboda Egoda korale of the Hiriyala hatpattu of the Kurunegala District, in the North-Western Province, containing in extent 2 acres, shown as lot A 959AD4 in preliminary plan 1,968 and in the annexed diagram; and bounded as follows: on the north by Karandagahakumbura claimed by Tennakon Mudiyansele Dingiri Banda, Korala, and another, Medawelakumbura claimed by Sella Naidelage Puchi Naide; on the east by T. P. 291,896, Gurugodahenyaya to be declared the property of the Crown under the Waste Lands Ordinances; on the south by Gurugodahenyaya to be declared the property of the Crown under the Waste Lands Ordinances; on the west by T. P. 291,267.



Surveyor-General's Office,
Colombo, November 18, 1915.

Scale of 4 Chains to an Inch.

G. K. THORNHILL,
for Acting Surveyor-General.

March 6, 1916.

J. M. DAVIES,
Special Officer.

Kurunegala S. O. No. 1,323.

Order under Section 4, Sub-section (1), of "The Waste Lands Ordinances of 1897, 1899, 1900, and 1903," declaring Lands to be Crown Property.

In the matter of the lands commonly called or known as Vela-ela (irrigation channel), Ambagahawewa (tank and bund), &c., situate in the village of Tantarigama, in the Mahagalboda Egoda korale of the Hiriyala hatpattu of the Kurunegala District, in the North-Western Province, and of "The Waste Lands Ordinances of 1897, 1899, 1900, and 1903."

WHEREAS in pursuance of section 1 of the said Ordinances it was duly notified on October 4, 1912, that if no claim to the lands commonly called or known as Vela-ela (irrigation channel), Ambagahawewa (tank and bund), &c., situate in the village of Tantarigama, in the Mahagalboda Egoda korale of the Hiriyala hatpattu of the Kurunegala District, in the North-Western Province, containing in extent 72 acres and 9 perches, and shown as lots A 959AD5, F 958, A 959AN,

A 959AO, A 959AP, A 959AQ, A 959AR, Z 958, A 959 $\frac{1}{2}$, A 959AD, A 959AD3, 9915, H 958A, U 958A, A 959AH, A 959C, K 959 in preliminary plan 1,968 and in the annexed diagrams, was made to John Murray Davies, Special Officer appointed under section 28 of the said Ordinances, within the period of three months from the date specified in such notice, such lands would be declared the property of the Crown, and dealt with on account of the Crown (*vide* Notice No. 4,556) :

And whereas (1) Wijesinha Arachchillage Leanoris de Alwis, (2) Welipitiyage Don Suwaris Rodrigo, (3) Buwanekabahu Hittara Naidelage Naide made claim thereto ; and whereas (4) Buwanekabahu Hittara Naidelage Ukku Naide, (5) ditto Tissera Naidelage Ukku Naide, (6) ditto Punchappu Naidelage Tikiri Appu Naide, (7) ditto Ran Naidelage Juwandara Naide (minor), (8) ditto Kumara Naide, (9) ditto Dingiri Etani Nachchire, (10) ditto Naidelage Wela Naide, (11) ditto Kuda Kalu Naide, (12) ditto Kiri Nachchire made claim to the above-mentioned lots A 959AD5, F 958, A 959AN, A 959AO, A 959AP, A 959AQ, A 959AR, Z 958, A 959AD, A 959AD3, 9915 ; and whereas the said 1st and 2nd claimants by an agreement dated February 26, 1914, in consideration of being declared the purchasers of 20 acres more or less of lot A 959 of the notice and of the preliminary plan 1,968, now shown as lot A 959 on the same preliminary plan, for a sum of Rs. 440, and the said 3rd claimant, by an agreement in writing dated January 14, 1914, in consideration of (a) the Settlement Officer settling as private property otherwise than under the Waste Lands Ordinances 4 acres more or less of lot A 959AD of the notice and preliminary plan 1,968, now shown as lot A 959AD1 on the same preliminary plan, (b) being declared the purchaser of 2 acres more or less of lot A 959AD of the notice and preliminary plan 1,968, now shown as lot A 959AD4 on the same preliminary plan, withdrew their claims to the above-mentioned lots A 959AD5, F 958, A 959AN, A 959AO, A 959AP, A 959AQ, A 959AR, Z 958, A 959 $\frac{1}{2}$, A 959AD, A 959AD3, 9915, H 958A, U 958A, A 959AH, A 959C, K 959 ; and whereas the said 4th claimant came to an agreement dated January 14, 1914, whereby in consideration of (a) the Settlement Officer settling as private property otherwise than under the Waste Lands Ordinances 4 acres more or less of lot A 959AD of the notice and of the preliminary plan 1,968, now shown as lot A 959AD1 on the same preliminary plan, (b) being declared the purchaser of 2 acres more or less of lot A 959AD of the notice and preliminary plan 1,968, now shown as lot A 959AD2 on the same preliminary plan, for a sum of Rs. 32, he withdrew his claim to the said lots A 959AD5, F 958, A 959AN, A 959AO, A 959AP, A 959AQ, A 959AR, Z 958, A 959AD, A 959AD3, 9915 of this order ; and whereas the said 5th claimant by an agreement dated January 15, 1914, the said 8th, 9th, 10th, and 11th claimants by an agreement dated January 14, 1914, and Buwanekabahu Hittaragedera Tikiri Hamy Nachchire, as duly appointed representative of the said minor, the 7th claimant, by an agreement dated March 17, 1914, in consideration of the Settlement Officer settling as private property otherwise than under the Waste Lands Ordinances 4 acres more or less of lot A 959AD of the notice and preliminary plan 1,968, now shown as lot A 959AD1 on the same preliminary plan, withdrew their claims to the above-mentioned lots A 959AD5, F 958, A 959AN, A 959AO, A 959AP, A 959AQ, A 959AR, Z 958, A 959AD, A 959AD3, 9915 of this order ; and whereas the said 6th claimant came to an agreement dated January 15, 1914, whereby in consideration of (a) the Settlement Officer settling as private property otherwise than under the Waste Lands Ordinances 4 acres more or less of lot A 959AD of the notice and of the preliminary plan 1,968, now shown as lot A 959AD1 on the same preliminary plan, (b) being declared the purchaser of 2 acres more or less of lot A 959AD of the notice and of the preliminary plan 1,968, now included in the above-mentioned lot A 959AD of this order, upon payment of a sum of Rs. 32 on or before April 14, 1914, he withdrew his claim to the remainder of the said lot A 959AD, and to lots A 959AD5, F 958, A 959AN, A 959AO, A 959AP, A 959AQ, A 959AR, Z 958, A 959AD3, 9915 of this order ; and whereas it was further agreed by the same agreement that in default of the said payment of Rs. 32 by the due date, his claim to the said 2 acres more or less of lot A 959AD should also be considered to have been withdrawn, and the said 2 acres more or less should be declared to be the property of the Crown, and whereas the said claimant has failed to make the said payment of Rs. 32 by the due date, and whereas the said 12th claimant was duly called upon by me by a notice in writing under section 4, sub-section (1), of the said Ordinances, duly served upon her to produce before me the evidence and documents upon which she might rely in proof of her claim, and whereas she had failed to so appear or produce such evidence and documents, I, John Murray Davies, Special Officer appointed under section 28 of the said Ordinances, under and by virtue of the powers vested in me in that behalf by section 4 of the said Ordinances, do hereby on March 6, 1916, order and declare under section 4, sub-section (1), of the said Ordinances, that the said lands, as more fully described herein below, are the property of the Crown.

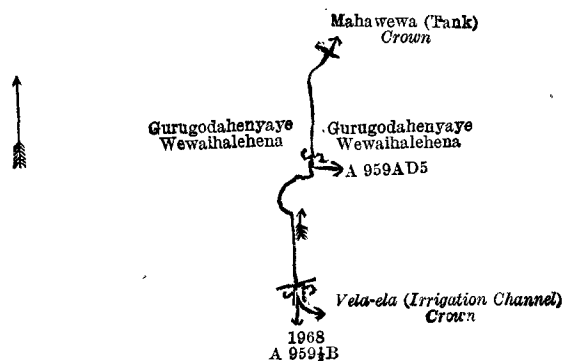
Description of the Lands referred to.

The following lots situated in the village of Tantirigama, in the Mahagalboda Egoda korale of the Hiriyala hatpattu of the Kurunegala District, in the North-Western Province, as described in the annexed diagrams :—

I.—Preliminary plan 1,968.

| Lot. | Name of Land. | Extent, A. R. P. |
|----------|-------------------------------|------------------|
| A 959AD5 | Vela-ela (irrigation channel) | 0 0 8 |

and bounded as follows : on the north by Mahawewa (tank) to be declared the property of the Crown under the Waste Lands Ordinances ; on the east by Gurugodahenyaye Wewaihalahena sold to Buwanekabahu Hittara Naidelage Ukku Naide under the Waste Lands Ordinances ; on the south by Vela-ela (irrigation channel) to be declared the property of the Crown under the Waste Lands Ordinances ; on the west by Gurugodahenyaya, Wewaihalahena sold to Buwaneka Bahu Hittara Naidelage Ukku Naide under the Waste Lands Ordinances.



Surveyor-General's Office,
Colombo, November 18, 1915.

Scale of 4 Chains to an Inch.

G. K. THORNHILL,
for Acting Surveyor-General.

II.—Preliminary plan 1,968.

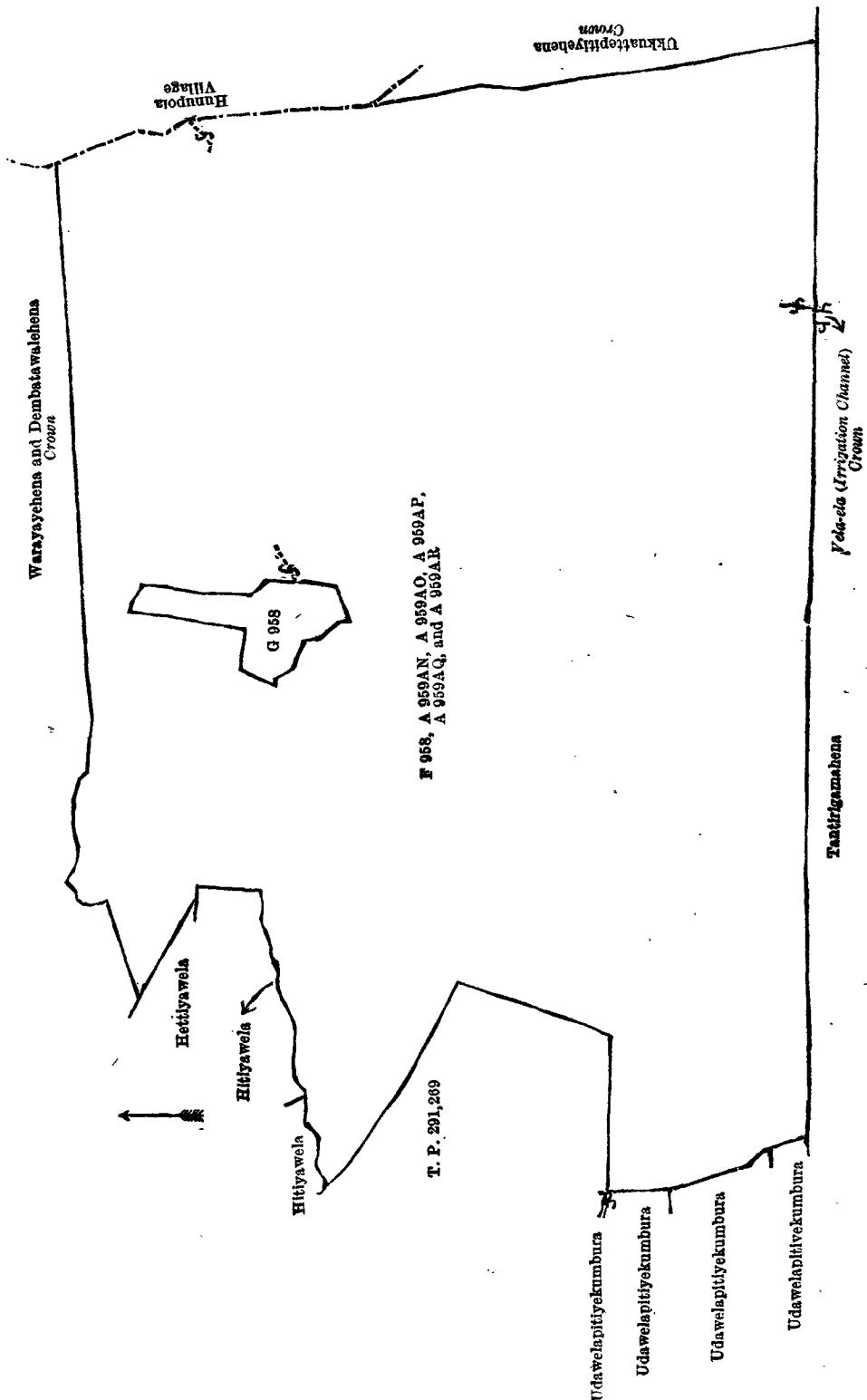
| Lot. | Name of Land. | Extent, A. R. P. | Lot. | Name of Land. | Extent, A. R. P. |
|---------|--------------------------------|------------------|---------|-------------------------------|------------------|
| F 958 | Ambagahawewa (tank and bund) | 2 0 19 | A 959AQ | Footpath | 0 0 9 |
| A 959AN | Wewapahalahena | 0 3 29 | A 959AR | Vela-ela (irrigation channel) | 0 0 18 |
| A 959AO | Ulpotehena | 6 3 27 | | | |
| A 959AP | Nagahagodahena and Galtunehena | 26 3 0 | | | 36 3 22 |

and bounded as follows : on the north by Warayayehena and Dembatawalehena belonging to the Crown ; on the east by the village limit of Hunupola, Ukkuattepitiyehena belonging to the Crown ; on the south by Tantirigamahena sold to George Samaratunga Randunu under the Waste Lands Ordinances, Vela-ela (irrigation channel) to be declared the property of the Crown under the Waste Lands Ordinances, Tantirigamahena sold to George Samaratunga Randunu under the Waste Lands Ordinances ; on the west by Udawelapitiyekumbura claimed by Ukku Nadera and others, Udawelapitiyekumbura claimed by Naidelage Appu Naide and others, Udawelapitiyekumbura claimed by Punchiappu Naidelage Appu Naide and others, T. P. 291,269, Hettiyawela claimed by Tissaranaidelage Ukku Naide and others, Hettiyawela claimed by Wellawa Naide and others, Hettiyawela claimed by Tennakoon Mudiyanselela Dingiri Banda, Korala, and others.

NOTE.—The following lot lying within the above boundaries is excluded from this part of the order, and its extent of 2 roods and 2 perches is not included in the acreage of 36 acres 3 roods and 22 perches given above :—

| Lot. | Name of Land. | Extent, A. R. P. |
|-------|-----------------|------------------|
| G 958 | Ambagahakumbura | 0 2 2 |

Preliminary plan 1,968.



III.—Preliminary plan 1,968.

| Lot. | Name of Land. | Extent, A. R. P. | Lot. | Name of Land. | Extent, A. R. P. |
|---------------------|-----------------------------|------------------|----------|-----------------|------------------|
| Z 958 | .. Mahawewa (tank and bund) | .. 1 2 33 | A 959AD3 | .. Dalupotehena | .. 6 1 28 |
| A 959 $\frac{3}{4}$ | .. Makullawawattahena | .. 0 3 16 | | | |
| A 959AD | .. Gurugodahenyaya | .. 22 0 31 | | | 31 0 28 |

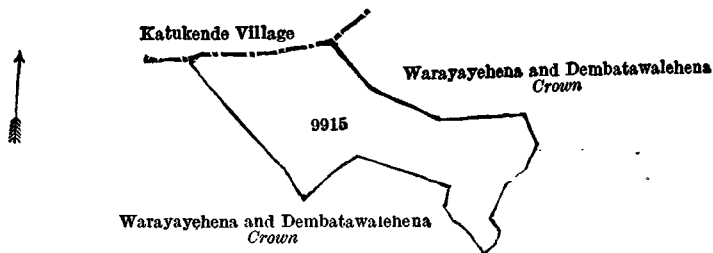
and bounded as follows : on the north by T. P. 291,264, Dalupotawela claimed by Buwaneka Bahu Hittaranaidelage Naide, Dalupothakumbura Dambagahakumbura claimed by Wellawa Naide and others, Karandagahakumbura claimed by Sonduranaidelage Ukku Naide and others, T. P. 291,267, Gurugodahenyaya, Kahatagahamulahena sold to Buwaneka Bahu Hittaranaidelage Naide under the Waste Lands Ordinances, T. P. 291,896, Ihalawela claimed by Wellawa Naide and others, Udawelakumbura claimed by Hittaranaidelage Punci Banda and others, Medawalalindagawakumbura claimed by Appunaidelage Siman Naide ; on the east by Udawelakumbura claimed by Naidelage Wella Naide and others, Meegahamulakumbura claimed by D. S. Rodrigo and others, Meegahamulakumbura claimed by Siman Naidelage Menik Naide and others, Meegahamulakumbura claimed by Naidelage Wella Naide and others ; on the south by Makulwewa estate sold to E. C. de Fonseka under the Waste Lands Ordinances, Makullawawattahena to be declared the property of the Crown under the Waste Lands Ordinances, Makulwewa estate sold to E. C. de Fonseka under the Waste Lands Ordinances, Makullawawattahena to be declared the property of the Crown under the Waste Lands Ordinances, Makulwewa estate sold to E. C. de Fonseka under the Waste Lands Ordinances ; on the west by Gurugodahenyaye Wewaihalahena sold to Buwanekabahu Hittaranaidelage Ukku Naide, Vela-ela (irrigation channel) to be declared the property of the Crown under the Waste Lands Ordinances, Gurugodahenyaya Dambagahamulahena (private), Siyambalagahamulawatta claimed by Tisseranaidelage Dingiri Appu Naide and others, Mahawewagawawatta claimed by Tisseranaidelage Ukku Naide and others, T. P. 291,270, T. P. 291,271, T. P. 291,898, T. P. 291,273, Wewapahala-asweddumepillewa claimed by H. Sella Naide and others, Wewapahala-asweddumekumbura claimed by Hittaranaidelage Sella Naide and others, Aswedduma claimed by Kirinaidelage Kaluhamy Nachchira, Wewapahala-asweddumakumbura claimed by Hittaranaidelage Sella Naide and others, T. P. 291,273.

[For Diagram see page 570.]

IV.—Preliminary plan 1,968.

| Lot. | Name of Land. | Extent, A. R. P. |
|------|------------------------------|------------------|
| 9915 | .. Warayatantirigamamukalana | .. 1 1 8 |

and bounded as follows : on the north by the village limit of Katukenda, Warayahena and Dembatawalehena to be declared the property of the Crown under the Waste Lands Ordinances ; on the east, south, and west by Warayahena and Dembatawalehena belonging to the Crown.



Surveyor-General's Office,
Colombo, November 18, 1915.

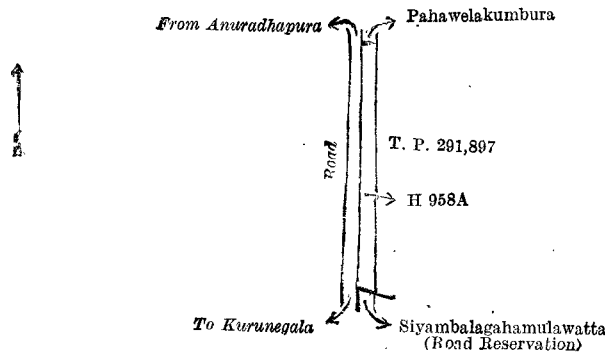
Scale of 4 Chains to an Inch.

G. K. THORNHILL,
for Acting Surveyor-General.

V.—Preliminary plan 1,968.

| Lot. | Name of Land. | Extent, A. R. P. |
|--------|--|------------------|
| H 958A | .. Siyambalagahamulawatta (road reservation) | .. 0 0 28 |

and bounded as follows : on the north by Pahawelakumbura claimed by Kumbara Naide ; on the east by T. P. 291,897 ; on the south by Siyambalagahamulawatta (road reservation) claimed by Kirinaidelage Sella Naide ; on the west by road.



Surveyor-General's Office,
Colombo, November 18, 1915.

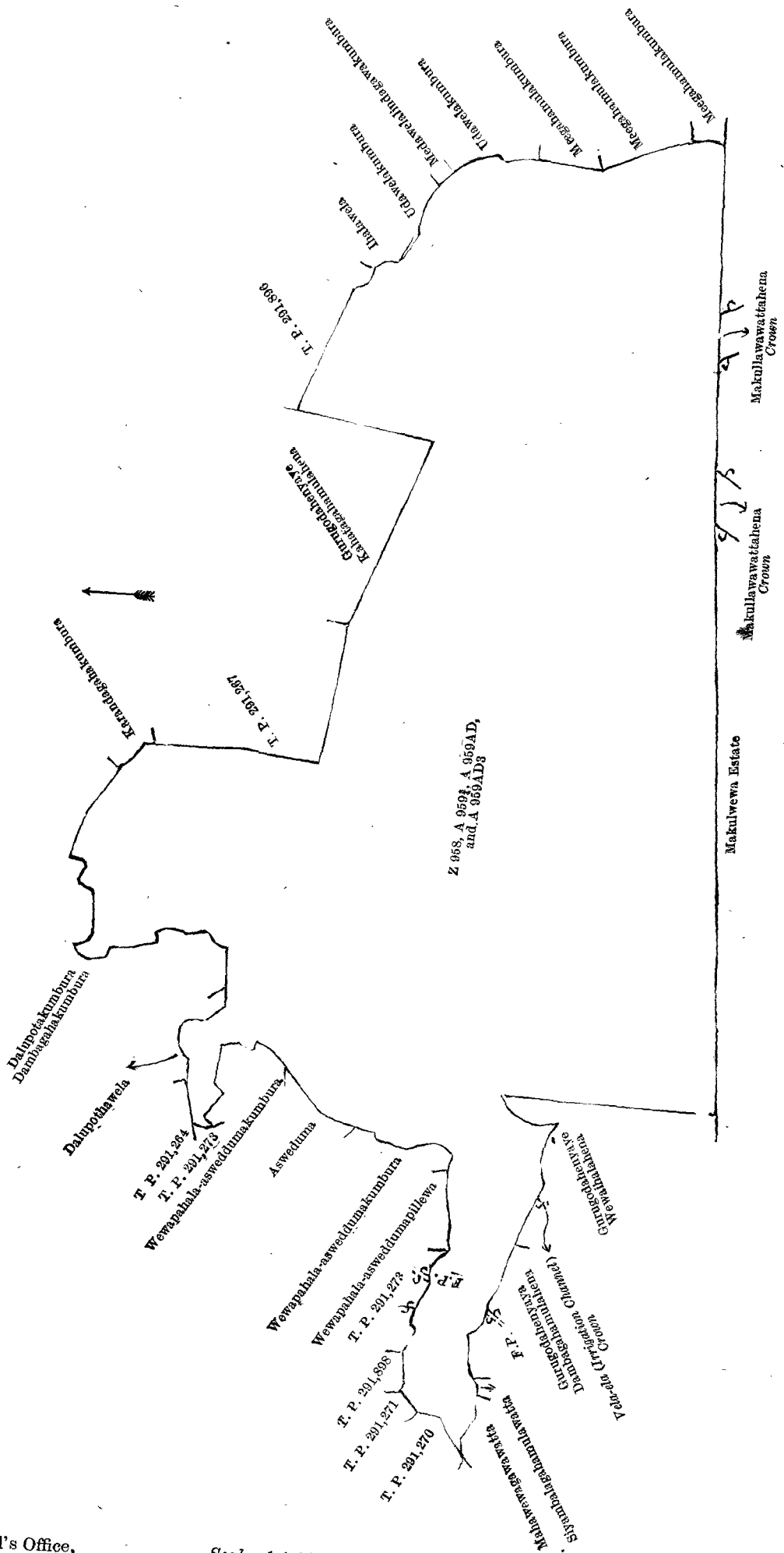
Scale of 4 Chains to an Inch.

G. K. THORNHILL,
for Acting Surveyor-General.

VI.—Preliminary plan 1,968.

| Lot. | Name of Land. | Extent, A. R. P. |
|--------|---|------------------|
| U 958A | .. Mylagahamulawatta (road reservation) | .. 0 0 12 |

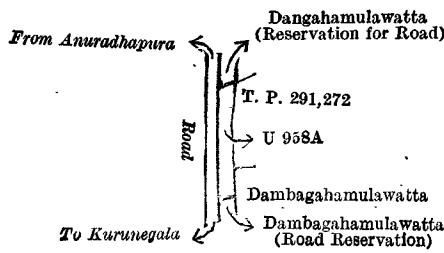
and bounded as follows : on the north by Dangahamulawatta claimed by Punci Naide and others ; on the east by T. P. 291,272, Dambagahamulawatta claimed by Hittaranaidelage Naide ; on the south by Dambagahamulawatta (road reservation) claimed by Hittaranaidelage Naide ; on the west by road.



Surveyor-General's Office,
Colombo, November 18, 1915.

Scale of 4 Chains to an Inch.

G. K. THORNHILL,
for Acting Surveyor-General.



Surveyor-General's Office,
Colombo, November 18, 1915.

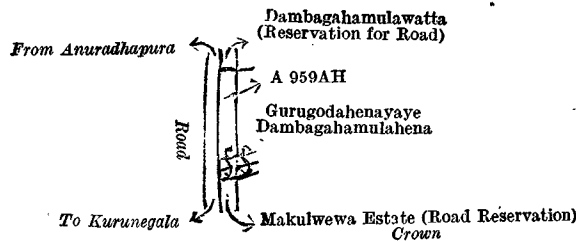
Scale of 4 Chains to an Inch.

G. K. THORNHILL,
for Acting Surveyor-General.

VII.—Preliminary plan 1,968.

| Lot. | Name of Land. | Extent, A. B. P. |
|---------|-----------------------------|------------------|
| A 959AH | Godahena (road reservation) | 0 0 12 |

and bounded as follows: on the north by Dombagahamulawatta (reservation for road) claimed by Hittaranaidelage Naide; on the east by Gurugodahenyaye Dambagahamulawatta (private); on the south by Makulwewa estate (road reservation) to be declared the property of the Crown under the Waste Lands Ordinances; on the west by the road.



Surveyor-General's Office,
Colombo, November 18, 1915.

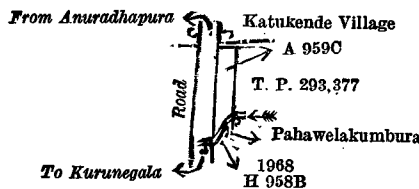
Scale of 4 Chains to an Inch.

G. K. THORNHILL,
for Acting Surveyor-General.

VIII.—Preliminary plan 1,968.

| Lot. | Name of Land. | Extent, A. B. P. |
|--------|--------------------------------------|------------------|
| A 959C | Nugagahamulawatta (road reservation) | 0 0 8 |

and bounded as follows: on the north by the village limit of Katukenda; on the east by T. P. 293,377; on the south by Pahawelakumbura (private); on the west by road.



Surveyor-General's Office,
Colombo, November 18, 1915.

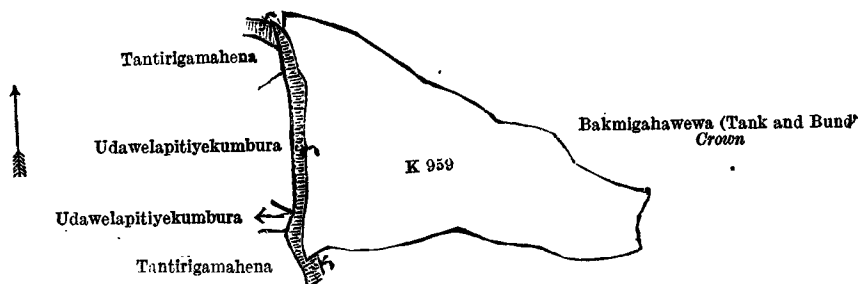
Scale of 4 Chains to an Inch.

G. K. THORNHILL,
for Acting Surveyor-General.

IX.—Preliminary plan 1,968.

| Lot. | Name of Land. | Extent, A. B. P. |
|-------|-------------------------------|------------------|
| K 959 | Bakmigahawewa (tank and bund) | 2 1 3 |

and bounded as follows: on the north, east, and south by Bakmigahawewa (tank and bund) to be declared the property of the Crown under the Waste Lands Ordinances; on the west by a bund, Tantirigamahena sold to George Samaratinga Randunu under the Waste Lands Ordinances, Udawalapitiyekumbura (private), Udawalapitiyekumbura claimed by Tantirigama Naidelage Wela Naide and others, Tantirigamahena sold to George Samaratinga Randunu under the Waste Lands Ordinances.



Surveyor-General's Office,
Colombo, November 18, 1915.

Scale of 4 Chains to an Inch.

G. K. THORNHILL,
for Acting Surveyor-General.

March 6, 1916.

J. M. DAVIES,
Special Officer.

Kurunegala S. O. No. 1,324.

Order under Section 2 of "The Waste Lands Ordinances of 1897, 1899, 1900, and 1903,"
declaring Land to be Crown Property.

In the matter of the land commonly called or known as Viharehenewatta (reservation for road), situate in the village of Ihala Karambe, in the Kinyama korale of the Katugampola hatpattu of the Kurunegala District, in the North-Western Province, and of "The Waste Lands Ordinances of 1897, 1899, 1900, and 1903."

THE notice required by section 1 of "The Waste Lands Ordinances of 1897, 1899, 1900, and 1903," having been duly published in manner prescribed by that section in respect of the above-named land (*vide* Notice No. 5,382), and no claim having been made to the said land or to any interest therein within the period of three months from the date specified in the said notice, I, John Murray Davies, Special Officer appointed under section 28 of the said Ordinances, under and by virtue of the powers vested in me in that behalf by section 2 of the said Ordinances, do hereby on February 28, 1916, order and declare that the said land, as more fully described herein below, situate in the village of Ihala Karambe, in the Kinyama korale of the Katugampola hatpattu of the Kurunegala District, in the North-Western Province; and shown as lot 6A in preliminary plan 1,409 and in the annexed diagram, and containing in extent 15 perches, is the property of the Crown.

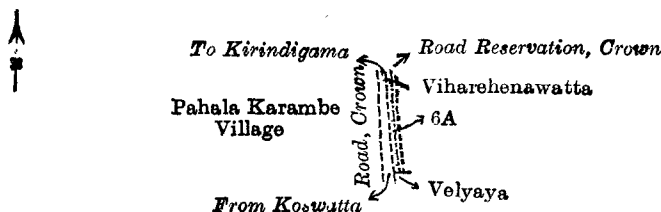
Description of the Land referred to.

The following lot situated in the village of Ihala Karambe, in the Kinyama korale of the Katugampola hatpattu of the Kurunegala District, in the North-Western Province, as described in the annexed diagram:—

Preliminary plan 1,409.

| Lot. | Name of Land. | Extent, A. R. P. |
|------|--|------------------|
| 6A | Viharehenewatta (reservation for road) | 0 0 15 |

and bounded as follows: on the north by road reservation belonging to the Crown; on the east by Viharehenawatta sold by the Crown; on the south by Velyaya (private); on the west by a road from Koswatta to Kirindigama (the village limit of Pahala Karambe).



Surveyor-General's Office,
Colombo, August 10, 1914.

Scale of 8 Chains to an Inch.

G. K. THORNHILL,
for Acting Surveyor-General.

J. M. DAVIES,
Special Officer.

February 28, 1916.

Uva S. O. No. 2,053.

Order under Section 4, Sub-section (1), of "The Waste Lands Ordinances of 1897, 1899, 1900, and 1903."

In the matter of the land commonly called or known as Bubulelanda, Galpotulanda, and Karambe, situate in the village of Bogahapelessa, in the Kandukara korale of the Buttala division, in the Province of Uva, and of "The Waste Lands Ordinances of 1897, 1899, 1900, and 1903."

WHEREAS in pursuance of section 1 of the said Ordinances it was duly declared and notified on January 10, 1913, that if no claim to the land commonly called or known as Bubulelanda, Galpotulanda, and Karambe, situate in the village of Bogahapelessa, in the Kandukara korale of the Buttala division, in the Province of Uva, containing in extent 60 acres 2 roods and 6 perches, and shown as lot 1L in preliminary plan 236 and in the annexed diagram, was made to John Murray Davies, Special Officer appointed under section 28 of the said Ordinances, within the period of three months from the date specified in the said notice, such land would be declared the property of the Crown, and dealt with on account of the Crown (*vide* Notice No. 4,695):

And whereas (1) Gangedara *alias* Ralalagedara Heratmudiyanselage Tissahami, (2) ditto Siyatu made claim thereto, and Mungo Tennent Archibald, Special Officer appointed under section 28 of the said Ordinances, made due inquiry into such claim, and whereas the said claimant and the aforesaid Mungo Tennent Archibald, Special Officer, with the consent of His Excellency the Governor, came to an agreement in writing dated June 7, 1913, concerning the said land, under section 4, sub-section (1), of the said Ordinances, whereby it was agreed that Konaramudiyanselage Kiri Banda of Alupota should be declared the purchaser of the said land upon payment on or before September 7, 1913, to the Government Agent at Badulla, of a sum of Rupees Four hundred and Fifty only (Rs. 450), as the purchase amount of the said land, and whereas the said amount has been paid by the said claimant, he is hereby, in pursuance of the agreement aforementioned, declared to be the purchaser of the said land, as more fully described herein below.

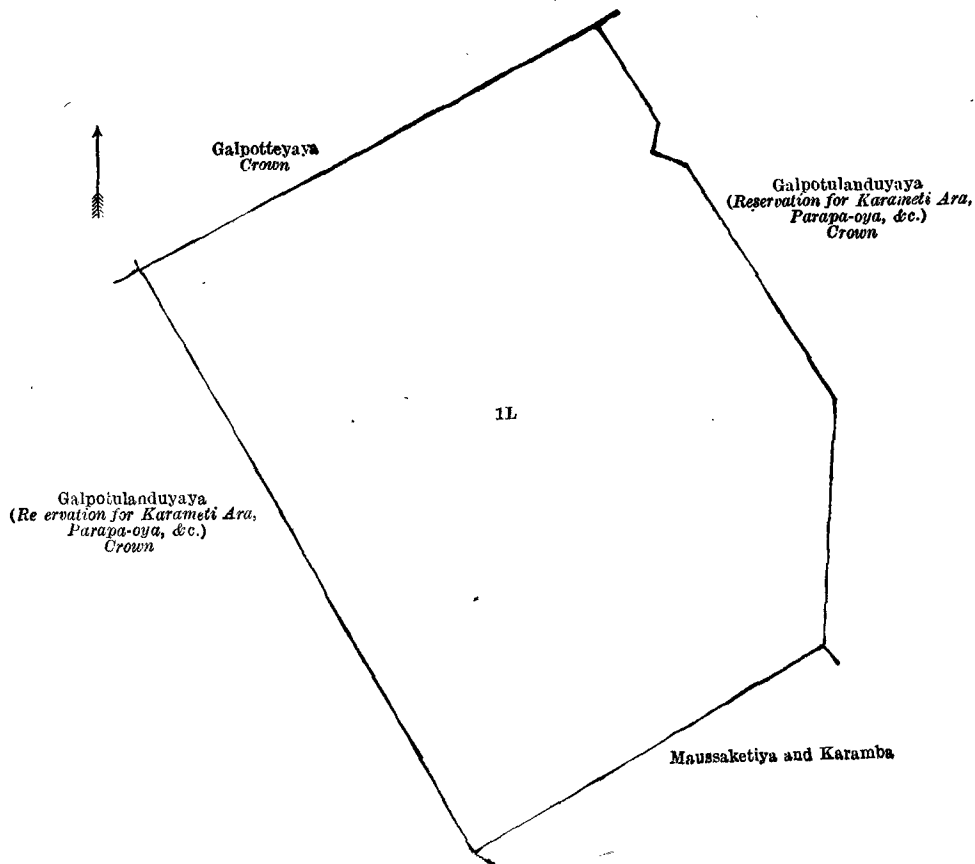
Description of the Land referred to.

The following lot situated in the village of Bogahapelessa, in the Kandukara korale of the Buttala division, in the Province of Uva, as described in the annexed diagram:—

Preliminary plan 236.

| Lot. | Name of Land. | Extent, A. R. P. |
|------|--|------------------|
| 1L | Bubulelanda, Galpotulanda, and Karambe | 60 2 6 |

and bounded as follows: on the north by Galpottayaya to be declared the property of the Crown under the Waste Lands Ordinances, Galpotulanduyaya (reservation for Karameti-ara, Parapa-oya, &c.) to be declared the property of the Crown under the Waste Lands Ordinances; on the east by Galpotulanduyaya (reservation for Karameti-ara, Parapa-oya, &c.) to be declared the property of the Crown under the Waste Lands Ordinances; on the south by Maussaketiya and Karamba to be declared the property of Loku Muhandiramalage Weligamarala and others under the Waste Lands Ordinances, Galpotulanduyaya (reservation for Karameti-ara, Parapa-oya, &c.) to be declared the property of the Crown under the Waste Lands Ordinances; on the west by Galpotulanduyaya (reservation for Karameti-ara, Parapa-oya, &c.) to be declared the property of the Crown under the Waste Lands Ordinances.



Surveyor-General's Office,
Colombo, January 10, 1916.

Scale of 8 Chains to an Inch.

G. K. THORNHILL,
for Surveyor-General.

April 1, 1916. J. M. DAVIES,
Special Officer.

Uva S. O. No. 2,054.

Order under Section 4, Sub-section (1), of "The Waste Lands Ordinances of 1897, 1899, 1900, and 1903," admitting Land to be Private Property.

In the matter of the land commonly called or known as Tambalehena, situate in the village of Bogahapelessa, in the Kandukara korale of the Buttala division, in the Province of Uva, and of "The Waste Lands Ordinances of 1897, 1899, 1900, and 1903."

WHEREAS in pursuance of section 1 of the said Ordinances it was duly notified on January 10, 1913, that if no claim to the land commonly called or known as Tambalehena, situate in the village of Bogahapelessa, in the Kandukara korale of the Buttala division, in the Province of Uva, containing in extent 15 acres and 33 perches, and shown as lot 1F in preliminary plan 236 and in the annexed diagram, was made to John Murray Davies, Special Officer appointed under section 28 of the said Ordinances, within the period of three months from the date specified in such notice, such land would be declared the property of the Crown, and dealt with on account of the Crown (*vide* Notice No. 4,695):

And whereas (1) Gangedara Ukku Banda, (2) ditto Ganeti made claim thereto, and Mungo Tennent Archibald, Special Officer appointed under section 28 of the said Ordinances, made due inquiry into such claim, I, John Murray Davies, Special Officer appointed under section 28 of the said Ordinances, with the consent of His Excellency the Governor, do hereby admit the claim of the said claimants, along with Gangedara Heen Banda to the said land, as more fully described herein below, under section 4, sub-section (1), of the said Ordinances.

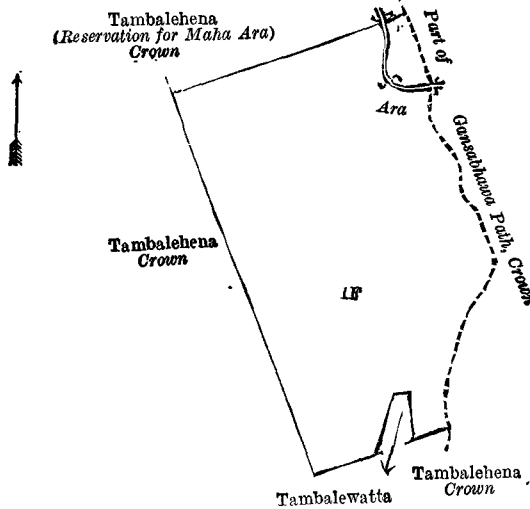
Description of the Land referred to.

The following lot situated in the village of Bogahapelessa, in the Kandukara korale of the Buttala division, in the Province of Uva, as described in the annexed diagram:—

Preliminary plan 236.

| Lot. | Name of Land. | Extent, A. R. P. |
|------|---|------------------|
| 1F | Tambalehena (exclusive of the ara passing through the land) | 15 0 33 |

and bounded as follows: on the north by Tambalehena (reservation for Maha-ara) to be declared the property of the Crown under the Waste Lands Ordinances; on the east by a part of Gansabhawa path to be declared the property of the Crown under the Waste Lands Ordinances; on the south by Tambalehena to be declared the property of the Crown under the Waste Lands Ordinances, Tambalewatta (private), Tambalehena to be declared the property of the Crown under the Waste Lands Ordinances; on the west by Tambalehena to be declared the property of the Crown under the Waste Lands Ordinances.



Surveyor-General's Office,
Colombo, January 10, 1916

Scale of 8 Chains to an Inch.

G. K. THORNHILL,
for Surveyor-General.

J. M. DAVIES,
Special Officer.

April 1, 1916.

Uva S. O. No. 2,055.

Order under Section 4, Sub-section (1), of "The Waste Lands Ordinances of 1897, 1899, 1900, and 1903," admitting Land to be Private Property.

In the matter of the land commonly called or known as Kolonketiyehena, situate in the village of Bogahapelessa, in the Kandukara korale of the Buttala division, in the Province of Uva, and of "The Waste Lands Ordinances of 1897, 1899, 1900, and 1903."

WHEREAS in pursuance of section 1 of the said Ordinances it was duly notified on January 10, 1913, that if no claim to the land commonly called or known as Kolonketiyehena, situate in the village of Bogahapelessa, in the Kandukara korale of the Buttala division, in the Province of Uva, containing in extent 15 acres and 32 perches, and shown as lot 1J in preliminary plan 236 and in the annexed diagram, was made to John Murray Davies, Special Officer appointed under section 28 of the said Ordinances, within the period of three months from the date specified in such notice, such land would be declared the property of the Crown, and dealt with on account of the Crown (*vide* Notice No. 4,695):

And whereas Gangedara Jayasin Mudiyanseelage Appuhami made claim thereto, and Mungo Tennent Archibald, Special Officer appointed under section 28 of the said Ordinances, made due inquiry into such claim, I, John Murray Davies, Special Officer appointed under section 28 of the said Ordinances, with the consent of His Excellency the Governor, do hereby admit the claim of the said claimant to the said land, as more fully described herein below, under section 4, sub-section (1), of the said Ordinances.

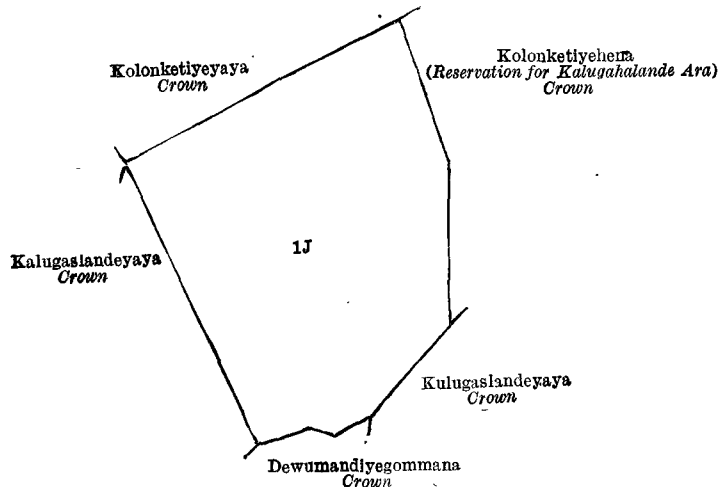
Description of the Land referred to.

The following lot situated in the village of Bogahapelessa, in the Kandukara korale of the Buttala division, in the Province of Uva, as described in the annexed diagram:—

Preliminary plan 236.

| Lot. | Name of Land. | Extent, A. R. P. |
|------|-----------------|------------------|
| 1J | Kolonketiyehena | 15 0 32 |

and bounded as follows: on the north by Kolonketiyeyaya to be declared the property of the Crown under the Waste Lands Ordinances; on the east by Kolonketiyehena (reservation for Kalugahalanda-ara) to be declared the property of the Crown under the Waste Lands Ordinances; on the south by Kulugaslandeyaya to be declared the property of the Crown under the Waste Lands Ordinances, Dewumandiyegommana to be declared the property of the Crown under the Waste Lands Ordinances; on the west by Kalugaslandeyaya to be declared the property of the Crown under the Waste Lands Ordinances.



Surveyor-General's Office,
Colombo, January 10, 1916.

Scale of 8 Chains to an Inch.

G. K. THORNHILL,
for Surveyor-General.

J. M. DAVIES,
Special Officer.

April 1, 1916.

Uva S. O. No. 2,056.**Order under Section 4, Sub-section (1), of "The Waste Lands Ordinances of 1897, 1899, 1900, and 1903," admitting Land to be Private Property.**

In the matter of the land commonly called or known as Maussaketiya and Karambe, situate in the village of Bogahapelessa, in the Kandukara korale of the Buttala division, in the Province of Uva, and of "The Waste Lands Ordinances of 1897, 1899, 1900, and 1903."

WHEREAS in pursuance of section 1 of the said Ordinances it was duly notified on January 10, 1913, that if no claim to the land commonly called or known as Maussaketiya and Karambe, situate in the village of Bogahapelessa, in the Kandukara korale of the Buttala division, in the Province of Uva, containing in extent 33 acres 2 roods and 17 perches, and shown as lot 1M in preliminary plan 236 and in the annexed diagram, was made to John Murray Davies, Special Officer appointed under section 28 of the said Ordinances, within the period of three months from the date specified in such notice, such land would be declared the property of the Crown, and dealt with on account of the Crown (*vide* Notice No. 4,695):

And whereas (1) Loku Muhandiramalage Weligamarala, (2) Medagedara Ganēti, (3) Loku Muhandiramalage Appuhamyrala, (4) ditto Sadeshamy, (5) ditto Appuhamy, (6) Lunugalagedara Mutu Menika made claim thereto, and Mungo Tennent Archibald and I, John Murray Davies, Special Officers appointed under section 28 of the said Ordinances, made due inquiry into such claim, I, John Murray Davies, Special Officer appointed under section 28 of the said Ordinances, with the consent of His Excellency the Governor, do hereby admit the claim of the said claimants, along with Medagedara Rammenika, ditto Siyatu, as more fully described herein below, under section 4, sub-section (1), of the said Ordinances.

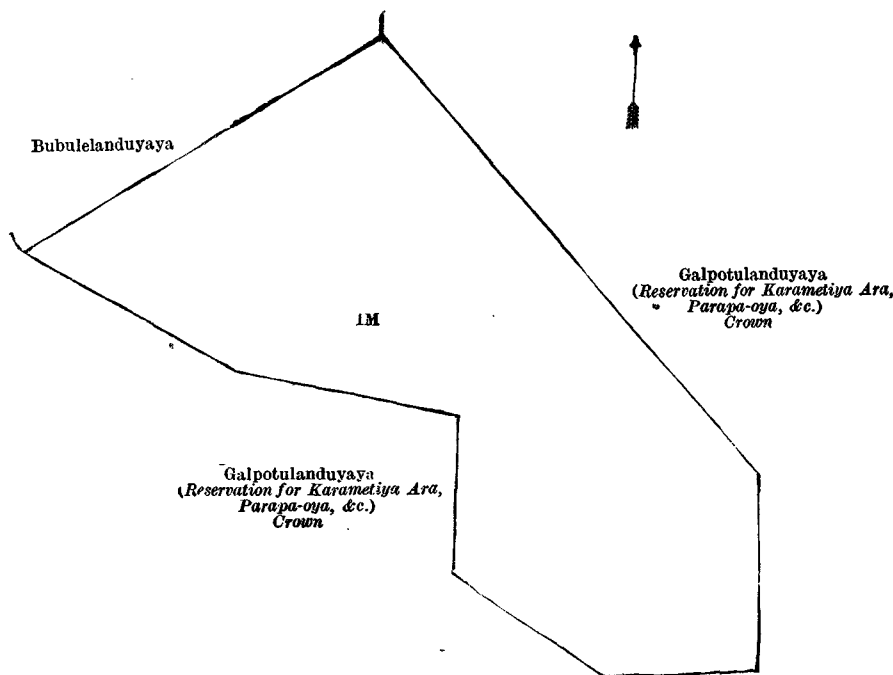
Description of the Land referred to.

The following lot situated in the village of Bogahapelessa, in the Kandukara korale of the Buttala division, in the Province of Uva, as described in the annexed diagram:—

| Lot. | Name of Land. | Extent, A. R. P. |
|------|--------------------------|------------------|
| 1M | Maussaketiya and Karambe | 33 2 17 |

Preliminary plan 236.

and bounded as follows: on the north by Bubulelanduyaya sold to Konara Mudiyansele Kiri Banda under the Waste Lands Ordinances, Galpotulanduyaya (reservation for Karametiya-ara, Parapa-oya, &c.) to be declared the property of the Crown under the Waste Lands Ordinances; on the east and south by Galpotulanduyaya (reservation for Karametiya-ara, Parapa-oya, &c.) to be declared the property of the Crown under the Waste Lands Ordinances; on the west by Galpotulanduyaya (reservation for Karametiya-ara, Parapa-oya, &c.) to be declared the property of the Crown under the Waste Lands Ordinances, Bubulelanduyaya sold to Konara Mudiyansele Kiri Banda under the Waste Lands Ordinances.



Surveyor-General's Office,
Colombo, January 10, 1916.

Scale of 8 Chains to an Inch.

G. K. THORNHILL,
for Surveyor-General

April 1, 1916.
J. M. DAVIES,
Special Officer.

Uva S. O. No. 2,057.**Order under Section 4, Sub-section (1), of "The Waste Lands Ordinances of 1897, 1899, 1900, and 1903," admitting Land to be Private Property.**

In the matter of the land commonly called or known as Dehigahatennehena, situate in the village of Bogahapelessa, in the Kandukara korale of the Buttala division, in the Province of Uva, and of "The Waste Lands Ordinances of 1897, 1899, 1900, and 1903."

WHEREAS in pursuance of section 1 of the said Ordinances it was duly notified on January 10, 1913, that if no claim to the land commonly called or known as Dehigahatennehena, situate in the village of Bogahapelessa, in the Kandukara korale of the Buttala division, in the Province of Uva, containing in extent 15 acres 1 rood and 10 perches, and shown as lot 1H in preliminary plan 236, and in the annexed diagram, was made to John Murray Davies, Special Officer appointed under section 28 of the said Ordinances, within the period of three months from the date specified in such notice, such land would be declared the property of the Crown, and dealt with on account of the Crown (*vide* Notice No. 4,695):

And whereas Gangedara Sadeshamy made claim thereto, and Mungo Tennent Archibald, Special Officer appointed under section 28 of the said Ordinances, made due inquiry into such claim, I, John Murray Davies, Special Officer appointed under section 28 of the said Ordinances, with the consent of His Excellency the Governor, do hereby admit the claim of the said claimant, along with Gangedara Appuhamy, as more fully described herein below, under section 4, sub-section (1); of the said Ordinances.

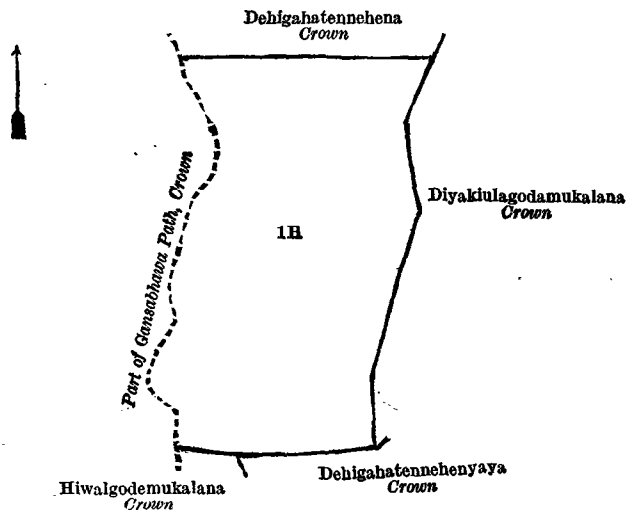
Description of the Land referred to.

The following lot situated in the village of Bogahapelessa, in the Kandukara korale of the Buttala division, in the Province of Uva, as described in the annexed diagram:—

Preliminary plan 236.

| Lot. | Name of Land. | Extent, A. R. P. |
|------|-------------------|------------------|
| 1H | Dehigahatennehena | 15 1 10 |

and bounded as follows: on the north by Dehigahatennehena to be declared the property of the Crown under the Waste Lands Ordinances; on the east by Diyakiulagodamukalana to be declared the property of the Crown under the Waste Lands Ordinances; on the south by Dehigahatennehenyaya to be declared the property of the Crown under the Waste Lands Ordinances, Hiwalgodamukalana to be declared the property of the Crown under the Waste Lands Ordinances; on the west by a part of Gansabhawa path to be declared the property of the Crown under the Waste Lands Ordinances.



Surveyor-General's Office,
Colombo, January 10, 1916.

Scale of 8 Chains to an Inch.

G. K. THORNHILL,
for Surveyor-General.

April 1, 1916.

J. M. DAVIES,
Special Officer.

Uva S. O. No. 2,058.

Order under Section 4, Sub-section (1), of "The Waste Lands Ordinances of 1897, 1899, 1900, and 1903," admitting Land to be Private Property.

In the matter of the land commonly called or known as Damunuellehena, situate in the village of Bogahapelessa, in the Kandukara korale of the Buttala division, in the Province of Uva, and of "The Waste Lands Ordinances of 1897, 1899, 1900, and 1903."

WHEREAS in pursuance of section 1 of the said Ordinances it was duly notified on January 10, 1913, that if no claim to the land commonly called or known as Damunuellehena, situate in the village of Bogahapelessa, in the Kandukara korale of the Buttala division, in the Province of Uva, containing in extent 15 acres and 33 perches, and shown as lot 1B in preliminary plan 236 and in the annexed diagram, was made to John Murray Davies, Special Officer appointed under section 28 of the said Ordinances, within the period of three months from the date specified in such notice, such land would be declared the property of the Crown, and dealt with on account of the Crown (*vide* Notice No. 4,695):

And whereas (1) Gangedara *alias* Ralalagedara Heratmudiyanselage Tissahami, (2) ditto Siyatu made claim thereto, and Mungo Tennent Archibald, Special Officer appointed under section 28 of the said Ordinances, made due inquiry into such claim, I, John Murray Davies, Special Officer appointed under section 28 of the said Ordinances, with the consent of His Excellency the Governor, do hereby admit the claim of the said claimants, along with Gangedara Jayasin Appuhami, ditto Ukku Banda, ditto Heen Menika, ditto Kalu Menika, ditto Ran Menika to the said lands, as more fully described herein below, under section 4, sub-section (1), of the said Ordinances.

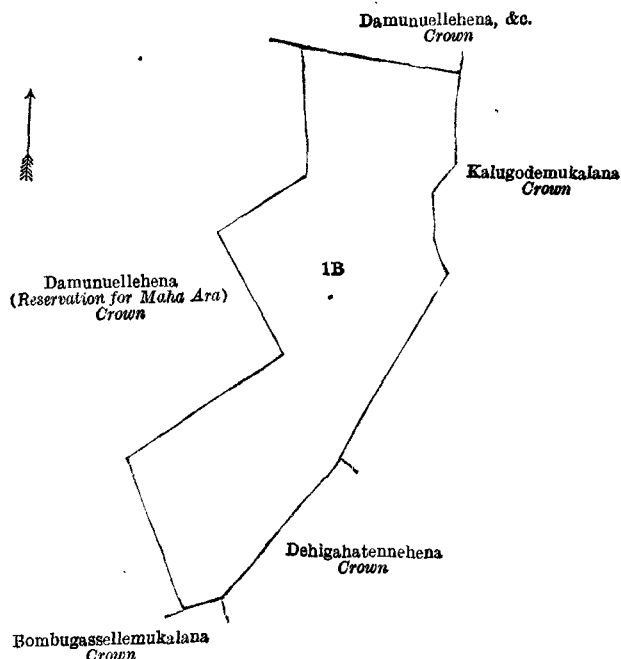
Description of the Land referred to.

The following lot situated in the village of Bogahapelessa, in the Kandukara korale of the Buttala division, in the Province of Uva, as described in the annexed diagram:—

Preliminary plan 236.

| Lot. | Name of Land. | Extent, A. R. P. |
|------|----------------|------------------|
| 1B | Damunuellehena | 15 0 33 |

and bounded as follows: on the north by Damunuellehena, &c., to be declared the property of the Crown under the Waste Lands Ordinances; on the east by Kalugodemukalana to be declared the property of the Crown under the Waste Lands Ordinances, Dehigahatennehena to be declared the property of the Crown under the Waste Lands Ordinances; on the south by Dehigahatennehena to be declared the property of the Crown under the Waste Lands Ordinances, Bombugasellemukalana to be declared the property of the Crown under the Waste Lands Ordinances, Damunuellehena (reservation for Maha-ara) to be declared the property of the Crown under the Waste Lands Ordinances; on the west by Damunuellehena (reservation for Maha-ara) to be declared the property of the Crown under the Waste Lands Ordinances.



Surveyor-General's Office,
Colombo, January 10, 1916.

Scale of 8 Chains to an Inch.

G. K. THORNHILL,
for Surveyor-General.

April 1, 1916.

J. M. DAVIES,
Special Officer.

Uva S. O. No. 2,059.

Order under Section 4, Sub-section (1), of "The Waste Lands Ordinances of 1897, 1899, 1900, and 1903," declaring Lands to be Crown Property.

In the matter of the lands commonly called or known as Dikiwalagodahena, &c., Damunuellehena, &c., situate in the village of Bogahapelessa, in the Kandukara korale of the Buttala division, in the Province of Uva, and of "The Waste Lands Ordinances of 1897, 1899, 1900, and 1903."

WHEREAS in pursuance of section 1 of the said Ordinances it was duly notified on January 10, 1913, that if no claim to the lands commonly called or known as Dikiwalagodahena, &c., Damunuellehena, &c., situate in the village of Bogahapelessa, in the Kandukara korale of the Buttala division, in the Province of Uva, containing in extent 952 acres 1 rood and 22 perches, and shown as lots 1, 1A, 1C, 1D, 1E, 1K, 1N, 13, 22, 23, 39, 48, 49, 51, and 54 in preliminary plan 236 and in the annexed diagram, was made to John Murray Davies, Special Officer appointed under section 28 of the said Ordinances, within the period of three months from the date specified in such notice, such lands would be declared the property of the Crown, and dealt with on account of the Crown (*vide* Notice No. 4,695):

And whereas (1) Loku Muhandiramalage Weligamarala, (2) Medagedara Ganeti, (3) Gangedara *alias* Ralalagedara Heratmudiyanselage Tissahami, (4) Loku Muhandiramalage Appuhamirala, (5) ditto Sadeshamy, (6) ditto Appuhamy, (7) Lunugalagedara Mutu Menika, (8) Gangedara Ganeti, (9) Gangedara Jayasin Mudiyanseilage Appuhami, (10) Gangedara *alias* Ralalagedara Heratmudiyanselage Siyatu, (11) Gangedara Ukku Banda, (12) Gangedara Sadeshamy made claim thereto, and whereas the said 1st, 2nd, 4th, 5th, and 6th claimants came to an agreement dated June 7, 1913, whereby it was agreed that (a) the said 1st, 2nd, 6th, 5th, and 7th claimants and Medagedara Ram Menika should be declared the purchasers of 2 acres more or less, 1 acre more or less, 2 acres more or less, 2 acres more or less, 2 acres more or less, and 3 acres more or less, of lot 1 of the notice and of the block survey preliminary plan 236 upon payment of Rs. 15, Rs. 7.50, Rs. 15, Rs. 15, Rs. 15, and Rs. 22.50, respectively, on or before September 7, 1913, and whereas it was further agreed by the said agreement that in default of the said payments or any of the said payments on or before the specified date by the said claimants or any of the said claimants, the said specified portion or portions of land in respect of which the said payment or payments were failed to be made should be declared to be the property of the Crown, and whereas the said claimants have failed to make the said payments by the due date, the said specified portions of land, of which the said claimants were to have been declared the purchasers, are now included in the above-mentioned lot 1 of this order, and the claims of the said 1st, 2nd, 4th, 5th, and 6 claimants to the remainder of the said lot 1 of this order and to lots 1A, 1C, 1D, 1E, 1K, 1N, 13, 22, 23, 39, 48, 49, 51, and 54 have, by the same aforesaid agreement, in consideration of their being declared along with the said 7th claimant, Medagedara Ram Menika, and Medagedara Siyatu, the owners of 33 acres more or less of lot 1 of the block survey preliminary plan 236, now shown as lot 1M on the same block survey preliminary plan, been withdrawn; and whereas the said 3rd and 10th claimants by an agreement dated June 7, 1913, in consideration of (a) being declared along with Gangedara Jayasin Appuhami, ditto Ukku Banda, ditto Heen Menika, ditto Kalu Menika, ditto Ram Menika the owners of 15 acres more or less of lot 1 of the block survey preliminary plan 236, now shown as lot 1B on the same block survey preliminary plan, (b) Konara Mudiyanseilage Kiri Banda being declared the purchaser of 60 acres more or less of lot 1, now shown as lot 1L on the same block survey preliminary plan, for a sum of Rs. 450, (c) being declared the purchasers of 6 acres more or less of lot 1 of the same block survey preliminary plan upon payment of a sum of Rs. 45 on or before September 7, 1913, withdrew their claims to the above-mentioned lots 1A, 1C, 1D, 1E, 1K, 1N, 13, 22, 23, 39, 48, 49, 51, and 54, and to lot 1, except that 6 acres more or less specified at (c) above and now included in the said lot 1 of this order; and whereas it was further agreed by the said agreement that in default of the said payment of Rs. 45 by the due date the claim of the said 3rd and 10th claimants to the said 6 acres more or less, in respect of which the said payment was to be made, should also be considered to have been withdrawn, and the said 6 acres more or less should be declared to be the property of the Crown, and whereas the said 3rd and 10th claimants have failed to make the said payment by the due date; and whereas the said 8th and 11th claimants by an agreement dated June 7, 1913, in consideration of (a) being declared along with Gangedara Heen Banda the owners of 15 acres more or less of lot 1 of the block survey preliminary plan 236, now shown as lot 1F on the same block survey preliminary plan, (b) being declared the purchasers of 4 acres more or less of the same lot upon payment of a sum of Rs. 30 on or before September 7, 1913, withdrew their claims to the above-mentioned lots 1A, 1C,

1D, 1E, 1K, 1N, 13, 22, 23, 39, 48, 49, 51, and 54, and to lot 1, except that 4 acres more or less specified at (b) above and now included in the said lot 1 of this order, and whereas it was further agreed by the said agreement that in default of the said payment of Rs. 30 by the due date, the claim of the said 8th and 11th claimants to the said 4 acres more or less, in respect of which the said payment was to be made, should also be considered to have been withdrawn, and the said 4 acres more or less should be declared to be the property of the Crown, and whereas the said 8th and 11th claimants have failed to make the said payment by the due date; and whereas the said 9th claimant by an agreement dated June 7, 1913, in consideration of (a) being declared the owner of 15 acres more or less of lot 1 of the block survey preliminary plan 236, now shown as lot 1J on the same block survey preliminary plan, (b) being declared the purchaser of 4 acres of the same lot, a portion of which is now included in the above-mentioned lot 1 of this order, upon payment of a sum of Rs. 30 on or before September 7, 1913, withdrew his claim to the above-mentioned lots 1, 1A, 1C, 1D, 1E, 1K, 1N, 13, 22, 23, 39, 48, 49, 51, and 54, exclusive of that portion of lot 1, which includes a portion of the said 4 acres, and whereas it was further agreed by the said agreement that in default of the said payment of Rs. 30 by the due date the claim of the said 9th claimant to the said 4 acres should also be considered to have been withdrawn, and the said 4 acres should be declared to be the property of the Crown, and whereas the said 9th claimant has failed to make the said payment by the due date; and whereas the said 12th claimant by an agreement dated June 7, 1913, in consideration of (a) being declared along with Gangedara Appuhamy the owner of 15 acres more or less of lot 1 of the block survey preliminary plan 236, now shown as lot 1H on the same block survey preliminary plan, (b) being declared the purchaser of 2 acres more or less of the same lot upon payment of a sum of Rs. 15 on or before September 7, 1913, withdrew his claim to the above-mentioned lots 1, 1A, 1C, 1D, 1E, 1K, 1N, 13, 22, 23, 39, 48, 49, 51, and 54, except that portion of lot 1, which includes the 2 acres more or less specified at (b) above, and whereas it was further agreed by the said agreement that in default of the said payment of Rs. 15 by the due date, the claim of the said 12th claimant to the said 2 acres more or less should also be considered to have been withdrawn, and the said 2 acres more or less should be declared to be the property of the Crown; and whereas the said 12th claimant has failed to make the said payment by the due date; and the said 7th claimant having been duly called upon by me by a notice in writing under section 4, sub-section (1), of the said Ordinances, duly served upon her to produce before me the evidence and documents upon which she might rely in proof of her claim, and not having so appeared or produced such evidence and documents, I, John Murray Davies, the aforesaid Special Officer, under and by virtue of powers vested in me in that behalf by section 4 of the said Ordinances, do hereby on April 1, 1916, order and declare under section 4, sub-section (1), of the said Ordinances, that the said lands, as more fully described herein below, are the property of the Crown.

Description of the Lands referred to.

The following lots situated in the village of Bogahapelessa, in the Kandukara korale of the Buttala division, in the Province of Uva, as described in the annexed diagram:—

| Preliminary plan 236. | | | | | | | | | |
|-----------------------|---|------------|----|----|------|--|------------|----|----|
| Lot. | Name of Land. | Extent, A. | R. | P. | Lot. | Name of Land. | Extent, A. | R. | P. |
| 1 | Dikiwalagodahena, &c. | 623 | 1 | 12 | 13 | Talahena | 34 | 1 | 39 |
| 1A | Damunuwellehena, &c. | 40 | 2 | 11 | 22 | Balagodekotuwa | 3 | 1 | 34 |
| 1C | Damunuellehena, &c. (reservation for Maha-ara) | 6 | 2 | 35 | 23 | Do. | 1 | 0 | 18 |
| 1D | Dehigahatennehena | 21 | 0 | 6 | 39 | Welangahamadakotuwa | 1 | 3 | 24 |
| 1E | Tambalehena (reservation for Maha-ara) | 1 | 3 | 10 | 48 | Kirimanagodapatana and Niyandagodepatana | 174 | 0 | 31 |
| 1K | Kolonketiyehena (reservation for Kalugahalande-ara) | 1 | 2 | 14 | 49 | Dikrodekotuwa | 3 | 2 | 22 |
| 1N | Galpotulanda, Bubulelanda, Karambe, and Maussaketiya (reservation for Karametiya-ara, Maha-ara, Parapa-oya, Bubule-ara, and spring) | 35 | 3 | 12 | 51 | Do. | 0 | 3 | 34 |
| | | | | | 54 | Kudumearawehena | 1 | 3 | 0 |
| | | | | | | | 952 | 1 | 22 |

and bounded as follows: on the north by the village limits of Naranwatta and Gangodapanguwa (a part of Maha-ara); on the east by the village limits of Nagahadoruwa and Rattarankiwula, Hunukete-ara, the village limits of Rattarankiwula and Kalugala, Kalugahalande-ara, the village limit of Kalugala, Babule-ara, the village limit of Katugahagalge (a part of Parapa-oya); on the south by the village limit of Giragammana (a part of Maha-ara); on the west by the village limit of Giragammana (a part of Maha-ara), Dunkolahena-ara (the village limit of Welanhinna) a part of Werellaketiya-ara, the village limit of Naranwatta (a part of Maha-ara).

NOTE.—The following lots lying within the above-mentioned boundaries are excluded from this order, and their aggregate acreage of 468 acres 1 rood and 8 perches is not included in the acreage of 952 acres 1 rood and 22 perches given above:—

| Preliminary plan 236. | | | | | | | | | |
|-----------------------|--|------------|----|----|------|---|------------|----|----|
| Lot. | Name of Land. | Extent, A. | R. | P. | Lot. | Name of Land. | Extent, A. | R. | P. |
| A 1B | Damunuellehena | 15 | 0 | 33 | D 9 | Helawatta | 0 | 1 | 3 |
| A 1F | Tambalehena | 15 | 0 | 33 | D 9A | Alutwatta | 0 | 0 | 14 |
| A 1G | Tambalewatta | 0 | 0 | 36 | D 1I | Pansalawatta | 1 | 2 | 12 |
| A 1H | Dehigahatennehena | 15 | 1 | 10 | E 17 | Hompologodamukalana | 4 | 0 | 0 |
| A 2 | Kolugodemukalana | 11 | 2 | 15 | E 18 | Hompologodapatana | 9 | 1 | 21 |
| A 3 | Diyakiulegodapatana | 5 | 3 | 9 | E 19 | Hompologodamukalana | 2 | 3 | 27 |
| A 3½ | Bombugasellemukalana | 2 | 1 | 15 | F 21 | Karagahakapalla and Balagodemukalana | 14 | 3 | 39 |
| A 9½ | Hiwalugodemukalana | 0 | 3 | 10 | F 24 | Bambaragaharodepatana | 10 | 2 | 32 |
| A 10 | Diyakiulagodamukalana | 16 | 1 | 0 | G 25 | Gonnarnegoderoda | 8 | 2 | 13 |
| A 11 | Koralegodapatana | 11 | 2 | 22 | G 26 | Pusselkaddalleroda | 5 | 0 | 38 |
| A 12 | Koralegodamukalana | 0 | 3 | 14 | G 27 | Kansalandemukalana | 4 | 2 | 22 |
| A 16 | Diyakiulagodepatana | 12 | 3 | 33 | G 28 | Gonnarnegodapatana | 58 | 2 | 38 |
| B 14 | Keenagoderoda | 2 | 0 | 2 | H 29 | Godaliyaddegedarawatta, Siyam-balagahawatta, and Arawewatta | 4 | 0 | 9 |
| B 15 | Keenagodepatana | 2 | 1 | 29 | H 30 | Nellukoteawawa | 0 | 2 | 8 |
| C 4 | Tennekumburewatta | 0 | 1 | 20 | I 32 | Alutgedarawatta | 0 | 1 | 1 |
| C 4A | Do. | 0 | 1 | 38 | I 33 | Alutgedarawatta, Medagedarawatta, &c. | 2 | 2 | 17 |
| C 5 | Tennekumburegedarawatta | 2 | 1 | 14 | I 34 | Pahalawatta | 0 | 3 | 28 |
| D 7 | Paluwatta | 0 | 2 | 6 | J 1J | Kolonketiyehena | 15 | 0 | 32 |
| D 8 | Helawatta, Galkotuwewatta, Tennekumburewatta, Helagedarawatta, Kalugollewatta, &c. | 17 | 1 | 35 | | | | | |

| Lot. | Name of Land. | Extent, A. R. P. | Lot. | Name of Land. | Extent, A. R. P. |
|-------|---|------------------|-------|---|------------------|
| J 44 | Medatalawa <i>alias</i> Udumulletalawa | 2 3 17 | N 1½ | Gansabhawa paths (do.) | 2 0 17 |
| J 45 | Dewumandiyegommana | 0 3 27 | N 1½ | Gansabhawa path (do.) | 0 1 9 |
| K 35 | Kansalandemukalankella and Warapitiyemukalana | 15 2 26 | N 1¼ | Do. (do.) | 0 0 37 |
| K 52 | Dikrodemukalana | 13 1 32 | N 29½ | Do. (do.) | 0 0 14 |
| K 57 | Do. | 0 3 29 | 6 | Marakkayagewatta | 0 2 27 |
| L 1L | Bubulelanda, Galpotulanda, and Karambe | 60 2 6 | 20 | Nahakota-aremukalana | 3 3 20 |
| L 1M | Maussaketiya and Karambe | 33 2 17 | 31 | Nellukotearawawatta | 0 1 21 |
| M 1½ | Part of Maha-ara <i>alias</i> Werelleketiya-ara | 4 1 1 | 36 | Kansalandepatana | 1 0 5 |
| M 1¼ | Parts of Maha-ara and Parapa-oya, Ambakotuwe-ara, Dikrode-ara, Karametiya-ara, Bubule-ara, and Kansalande-ara | 15 2 15 | 37 | Godamadegawamukalankella | 0 3 23 |
| M 1½ | Part of Kalugahalande-ara | 1 1 15 | 38 | Udamulleroda <i>alias</i> Godarupperoda | 2 2 25 |
| M 20½ | Nahakotagale-ara | 0 0 35 | 40 | Godarupperoda | 1 3 28 |
| M 20½ | Hunukete-ara | 0 0 33 | 41 | Heenkolonketiyegommana | 0 3 36 |
| M 30½ | Nelligollearawa | 0 0 12 | 42 | Kolonketiyegommana | 1 0 7 |
| M 55½ | Ela | 0 0 2 | 43 | Kolonketiyemukalankella | 1 3 18 |
| M 56½ | Do. | 0 0 11 | 46 | Dewumandiyemukalana | 1 1 33 |
| M 59 | Island | 0 0 12 | 47 | Kurunduareemukalana | 3 0 9 |
| M 60 | Do. | 0 1 16 | 50 | Kirimanagodegommana | 0 2 36 |
| N 1½ | Gansabhawa path (part) | 0 0 7 | 53 | Kudumearawemukalana | 8 1 22 |
| | | | 55 | Heraliwatta | 1 3 37 |
| | | | 56 | Heraliwatte-arawa | 1 1 15 |
| | | | 58 | Medalandemukalana | 4 2 8 |
| | | | | | 468 1 8 |

[For Diagram see page 580.]

Uva S. O. No. 2,060.

Order under Section 2 of "The Waste Lands Ordinances of 1897, 1899, 1900, and 1903," declaring Lands to be Crown Property.

In the matter of the lands commonly called or known as part of Maha-ara *alias* Werelleketiya-ara, Gansabhawa path (part), &c., situate in the village of Bogahapelessa, in the Kandukara korale of the Buttala division, in the Province of Uva, and of "The Waste Lands Ordinances of 1897, 1899, 1900, and 1903."

THE notice required by section 1 of "The Waste Lands Ordinances of 1897, 1899, 1900, and 1903," having been duly published in manner prescribed by that section in respect of the above-named lands (*vide* Notice No. 4,695), and no claim having been made to the said lands or to any interest therein within the period of three months from the date specified in the said notice, I, John Murray Davies, Special Officer appointed under section 28 of the said Ordinances, under and by virtue of the powers vested in me in that behalf by section 2 of the said Ordinances, do hereby on April 1, 1916, order and declare that the said lands, as more fully described herein below, situate in the village of Bogahapelessa, in the Kandukara korale of the Buttala division, in the Province of Uva, and shown as lots 1½, 1¼, 1¼, 1¼, 1¼, 1¼, 1¼, 2, 3, 3½, 9½, 10, 11, 12, 14, 15, 16, 17, 18, 19, 20, 20½, 20½, 21, 24, 25, 26, 27, 28, 29½, 30½, 35, 36, 37, 38, 40, 41, 42, 43, 44, 45, 46, 47, 50, 52, 53, 55½, 56½, 57, 58, 59, and 60 in preliminary plan 236 and in the annexed diagram, and containing in extent 277 acres and 16 perches, are the property of the Crown.

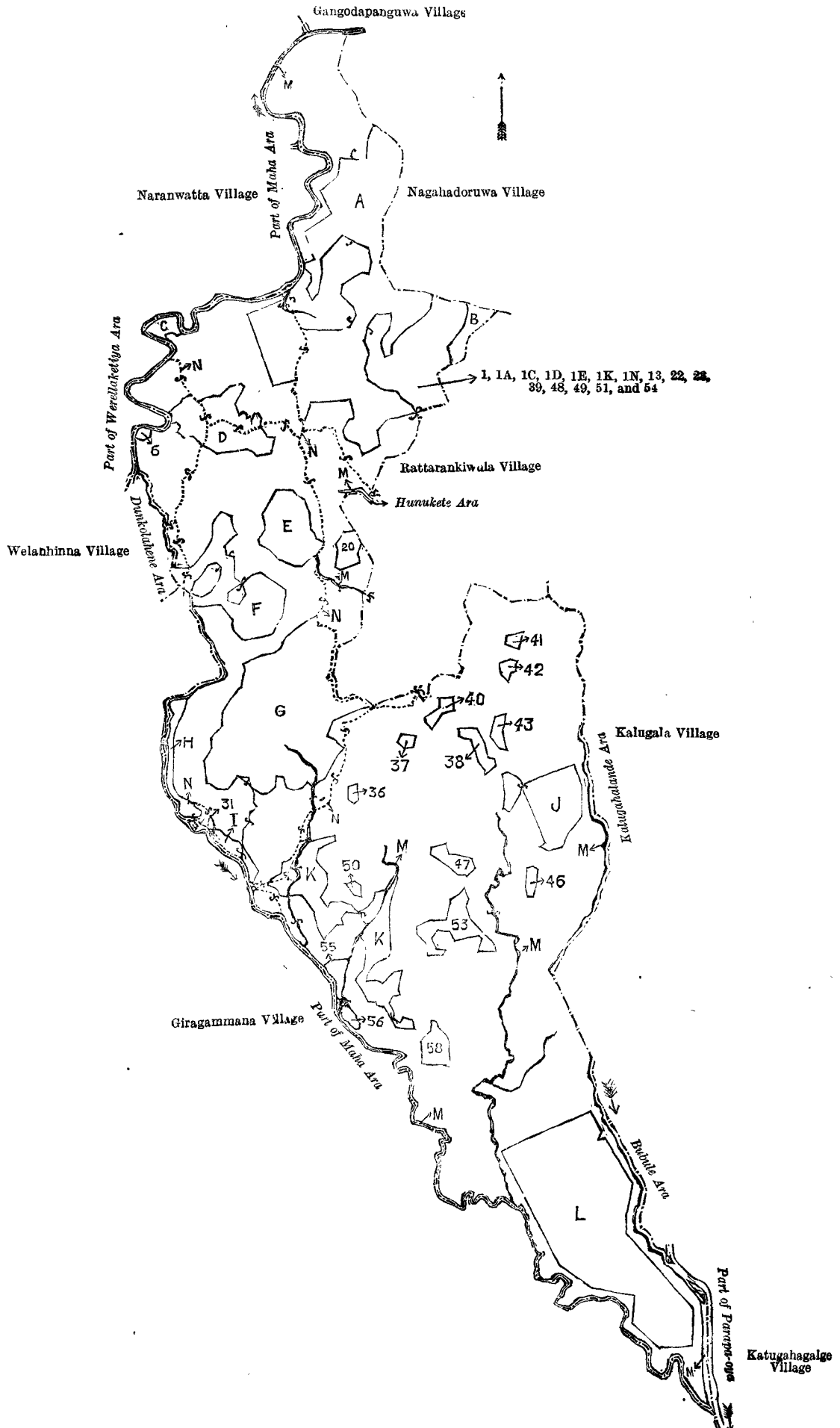
Description of the Lands referred to.

The following lots situated in the village of Bogahapelessa, in the Kandukara korale of the Buttala division, in the Province of Uva, as described in the annexed diagram:—

Preliminary plan 236.

| Lot. | Name of Land. | Extent, A. R. P. | Lot. | Name of Land. | Extent, A. R. P. |
|------|---|------------------|------|---|------------------|
| 1½ | Part of Maha-ara <i>alias</i> Werelleketiya-ara | 4 1 1 | 25 | Gonnannegoderoda | 8 2 13 |
| 1½ | Gansabhawa path (part) | 0 0 7 | 26 | Pusselkaddalleroda | 5 0 38 |
| 1½ | Gansabhawa paths (part) | 2 0 17 | 27 | Kansalandemukalana | 4 2 22 |
| 1½ | Gansabhawa path (part) | 0 1 9 | 28 | Gonnannegodapatana | 58 2 38 |
| 1½ | Do. (do.) | 0 0 37 | 29½ | Gansabhawa path (part) | 0 0 14 |
| 1¼ | (Parts of Maha-ara and Parapa-oya), Ambakotuwe-ara, Dikrode-ara, Karametiya-ara, Bubule-ara, and Kansalande-ara | 15 2 15 | 30½ | Nelligollearawa | 0 0 12 |
| 1½ | Part of Kalugahalande-ara | 1 1 15 | 35 | Kansalandemukalankella and Warapitiyemukalana | 15 2 26 |
| 2 | Kalugodemukalana | 11 2 15 | 36 | Kansalandepatana | 1 0 5 |
| 3 | Diyakiulegodapatana | 5 3 9 | 37 | Godamadegawamukalankella | 0 3 23 |
| 3½ | Bombugasellemukalana | 2 1 15 | 38 | Udamulleroda <i>alias</i> Godarupperoda | 2 2 25 |
| 9½ | Hiwalgodemukalana | 0 3 10 | 40 | Godarupperoda | 1 3 28 |
| 10 | Diyakiulagodamukalana | 16 1 0 | 41 | Hunkolonketiyegommana | 0 3 36 |
| 11 | Koralegodapatana | 11 2 22 | 42 | Kolonketiyegommana | 1 0 7 |
| 12 | Koralegodamukalana | 0 3 14 | 43 | Kolonketiyemukalankella | 1 3 18 |
| 14 | Keenagoderoda | 2 0 2 | 44 | Medatalawa <i>alias</i> Udumulletalawa | 2 3 17 |
| 15 | Keenagodepatana | 2 1 29 | 45 | Dewumandiyegommana | 0 3 27 |
| 16 | Diyakiulagodapatana | 12 3 33 | 46 | Dewumandiyemukalana | 1 1 33 |
| 17 | Hompologodamukalana | 4 0 0 | 47 | Kurunduareemukalana | 3 0 9 |
| 18 | Hompologodapatana | 9 1 21 | 50 | Kirimanagodegommana | 0 2 36 |
| 19 | Hompologodamukalana | 2 3 27 | 52 | Dikrodemukalana | 13 1 32 |
| 20 | Nahakota-aremukalana | 3 3 20 | 53 | Kudumearawemukalana | 8 1 22 |
| 20½ | Nahakotagale-ara | 0 0 35 | 55½ | Ela | 0 0 2 |
| 20½ | Hunukete-ara | 0 0 33 | 56½ | Do. | 0 0 11 |
| 21 | Karagahakapella and Balagodamukalana | 14 3 39 | 57 | Dikrodemukalana | 0 3 29 |
| 24 | Bambaragaharodepatana | 10 2 32 | 58 | Medalandemukalana | 4 2 8 |
| | | | 59 | Island | 0 0 12 |
| | | | 60 | Do. | 0 1 16 |
| | | | | | 277 0 16 |

and bounded as follows: on the north by the village limits of Naranwatta and Gangodapanguwa (a part of Maha-ara); on the east by the village limits of Nagahadoruwa and Rattarankiwula, Hunukote-ara, the village limit of Rattarankiwula,



Surveyor-General's Office
Colombo, January 10, 1916.

Scale of 32 Chains to an Inch.

G. K. THORNHILL,
for Surveyor-General.

April 1, 1916.

J. M. DAVIES,
Special Officer.

the village limit of Kalugala, Kalugahalanda-ara, the village limit of Kalugala, Bubule-ara, the village limit of Katugahalgae (a part of Parapa-oya); on the south by the village limit of Giragammana (a part of Maha-ara); on the west by the village limit of Giragammana (a part of Maha-ara), Dunkolahena-ara (the village limit of Welanhinna), a part of Werellaketiya-ara, the village limit of Naranwatta (a part of Maha-ara).

NOTE.—The following lots lying within the above-mentioned boundaries are excluded from this order, and no part of their aggregate acreage of 1,143 acres 2 roods and 14 perches is included in the acreage of 277 acres and 16 perches given above:—

| Preliminary plan 236. | | | | | | | | | | | |
|-----------------------|---|------------|----|----|------|--|------------|----|----|--|--|
| Lot. | Name of Land. | Extent, A. | R. | P. | Lot. | Name of Land. | Extent, A. | R. | P. | | |
| A 1 | Dikwalagodahena, &c. | 623 | 1 | 12 | A 7 | Paluwatta | 0 | 2 | 6 | | |
| A 1A | Damunnellehena, &c. | 40 | 2 | 11 | A 8 | Helawatta, Galkotuwewatta, Tennekumburewatta, Helagedarawatta, Kalugollewatta, &c. | 17 | 1 | 35 | | |
| A 1B | Damunnellehena | 15 | 0 | 33 | A 9 | Helawatta | 0 | 1 | 3 | | |
| A 1C | Damunnellehena (reservation for Maha-ara) | 6 | 2 | 35 | A 9A | Alutwatta | 0 | 0 | 14 | | |
| A 1D | Dehigahatennehena | 21 | 0 | 6 | A 13 | Talahena | 34 | 1 | 39 | | |
| A 1E | Tambalehena (reservation for Maha-ara) | 1 | 3 | 10 | A 22 | Balagodekotuwa | 3 | 1 | 34 | | |
| A 1F | Tambalehena | 15 | 0 | 33 | A 23 | Balagodekotuwa | 1 | 0 | 18 | | |
| A 1G | Tambalewatta | 0 | 0 | 36 | A 29 | Godaliyaddegedarawatta, Siyambalahawatta, and Arawewatta | 4 | 0 | 9 | | |
| A 1H | Dehigahatennehena | 15 | 1 | 10 | A 30 | Nellukote-arawa | 0 | 2 | 8 | | |
| A 1I | Pansalawatta | 1 | 2 | 12 | A 31 | Nellukote-arawawatta | 0 | 1 | 21 | | |
| A 1J | Kolonketiyehena | 15 | 0 | 32 | A 32 | Alutgedarawatta | 0 | 1 | 1 | | |
| A 1K | Kolonketiyehena (reservation for Kalugahalanda-ara) | 1 | 2 | 14 | A 33 | Alutgedarawatta, Medagedarawatta, &c. | 2 | 2 | 17 | | |
| A 1L | Bubulelanda, Galpotulanda, and Karambe | 60 | 2 | 6 | A 34 | Pahalawatta | 0 | 3 | 28 | | |
| A 1M | Maussaketiya and Karambe | 33 | 2 | 17 | A 39 | Welangahamadakotuwa | 1 | 3 | 24 | | |
| A 1N | Galpotulanda, Bubulelanda, Karambe, and Maussaketiya (reservation for Karametiya-ara, Maha-ara, Parapa-oya, Bubule-ara, and spring) | 35 | 3 | 12 | A 48 | Kirimanagodapatana and Niyandagodapatana | 174 | 0 | 31 | | |
| A 4 | Tennekumburewatta | 0 | 1 | 20 | A 49 | Dikrodekotuwa | 3 | 2 | 22 | | |
| A 4A | Do. | 0 | 1 | 38 | A 51 | Do. | 0 | 3 | 34 | | |
| A 5 | Tennekumburegedarawatta | 2 | 1 | 14 | A 54 | Kudumearawehena | 1 | 3 | 0 | | |
| A 6 | Marakkayagewatta | 0 | 2 | 27 | A 55 | Heraliwatta | 1 | 3 | 37 | | |
| | | | | | A 56 | Heraliwatte-arawa | 1 | 1 | 15 | | |
| | | | | | | | 1,143 | 2 | 14 | | |

[For diagram see page 582.]

Uva S. O. No. 2,061.

Order under Section 4, Sub-section (1), of "The Waste Lands Ordinances of 1897, 1899, 1900, and 1903," declaring Lands to be Crown Property.

In the matter of the lands commonly called or known as Getagahagawahena, Mahagalagawahena, &c., situate in the village of Nemiella, in the Kandukara korale of the Buttala division, in the Province of Uva, and of "The Waste Lands Ordinances of 1897, 1899, 1900, and 1903."

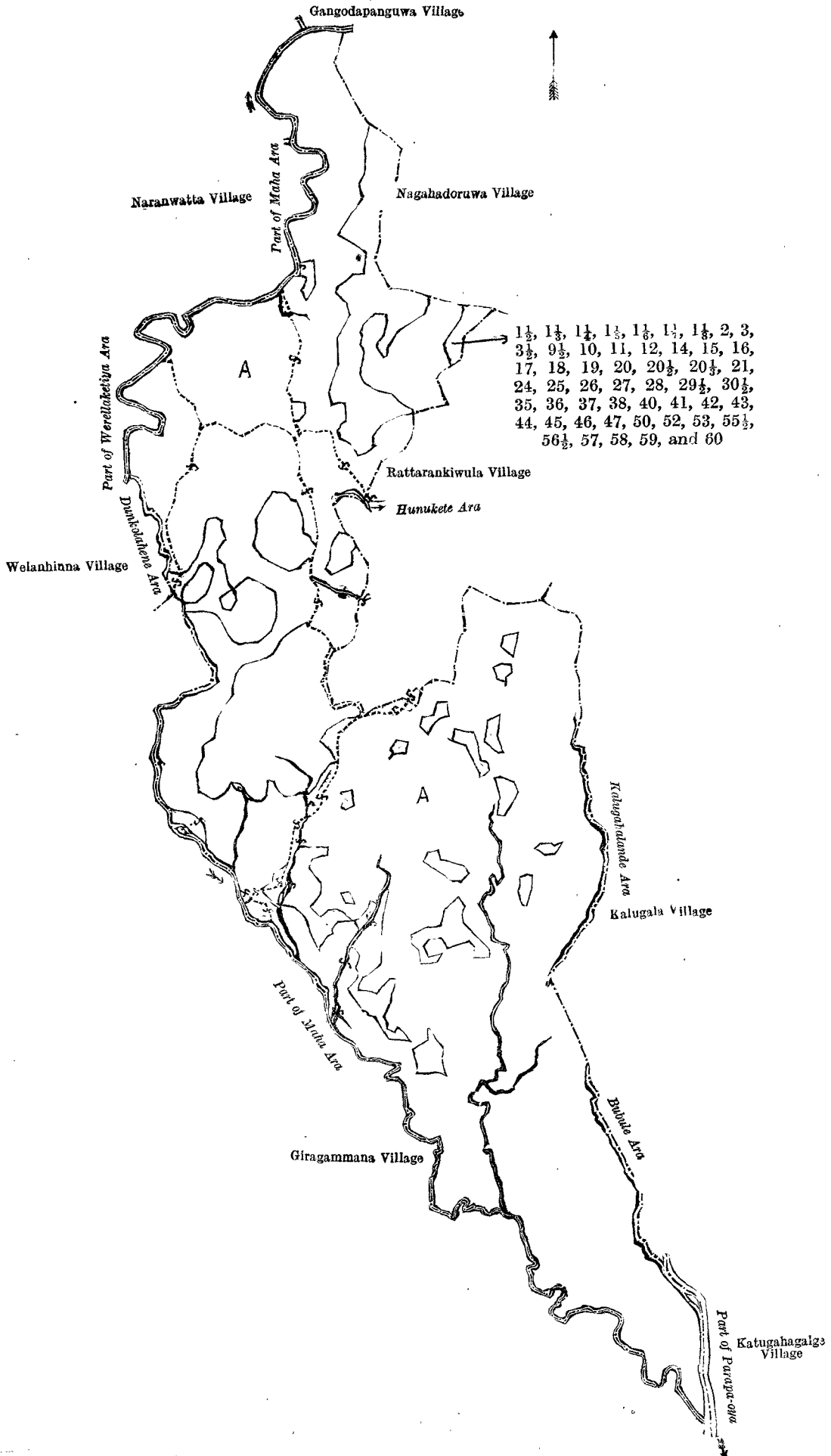
WHEREAS in pursuance of section 1 of the said Ordinances it was duly notified on March 20, 1913, that if no claim to the lands commonly called or known as Getagahagawahena, Mahagalagawahena, &c., situate in the village of Nemiella, in the Kandukara korale of the Buttala division, in the Province of Uva, containing in extent 34 acres 1 rood and 33 perches, and shown as lots 1, 1R, 1S, 1T, 1Q, 1Q1, 1Q3, 1Q4, 1Q5, 1Q7, 1Q8, 1Q9, and 12 in preliminary plan 202 and in the annexed diagram, was made to John Murray Davies, Special Officer appointed under section 28 of the said Ordinances, within the period of three months from the date specified in such notice, such lands would be declared the property of the Crown, and dealt with on account of the Crown (*vide* Notice No. 4,802):

And whereas (1) Nemielle Helagedara Ratnayaka Mudiyansele Ranmenika made claim to the above-mentioned lots 1, 1R, 1S, 1T, and 12, and (2) Nemielle Bogahapitiye Herat Mudiyansele Tissanahamy and (3) Diulgahawattegedara Herat Mudiyansele Ganeti made claim to the above-mentioned lots 1Q, 1Q1, 1Q3, 1Q4, 1Q5, 1Q7, 1Q8, and 1Q9, and whereas the said 1st claimant came to an agreement dated August 7, 1913, whereby in consideration of her being declared along with Ratnayaka Mudiyansele Ganeti and ditto Sudauppu the owners of 3 acres more or less of lot 1 of the notice and of the block survey preliminary plan 202, now shown as lot 1U on the same block survey preliminary plan, she withdrew her claim to the above-mentioned lots 1, 1R, 1S, 1T, and 12 of this order, and whereas the said 2nd claimant by an agreement dated August 7, 1913, in consideration of being declared along with Herat Mudiyansele Heen Banda the owner of 3 acres more or less of lot 1Q of the notice and of the block survey preliminary plan 202, now shown as lot 1Q2 on the same block survey preliminary plan, and the said 3rd claimant by an agreement dated August 7, 1913, in consideration of being declared the owner of 3 acres more or less of lot 1Q of the notice and of the block survey preliminary plan 202, now shown as lot 1Q6 on the same block survey preliminary plan, withdrew their claims to the above-mentioned lots 1Q, 1Q1, 1Q3, 1Q4, 1Q5, 1Q7, 1Q8, and 1Q9 of this order, I, John Murray Davies, Special Officer appointed under section 28 of the said Ordinances, under and by virtue of the powers vested in me in that behalf by section 4 of the said Ordinances, do hereby on April 19, 1916, order and declare, under section 4, sub-section (1), of the said Ordinances, that the said lands, as more fully described herein below, are the property of the Crown.

Description of the Lands referred to.

The following lots situated in the village of Nemiella, in the Kandukara korale of the Buttala division, in the Province of Uva, as described in the annexed diagram:—

| Preliminary plan 202. | | | | | | | | | | | |
|-----------------------|---|------------|----|----|------|---|------------|----|----|--|--|
| Lot. | Name of Land. | Extent, A. | R. | P. | Lot. | Name of Land. | Extent, A. | R. | P. | | |
| 1 | Getagahagawahena, Mahagalagawahena, &c. | 13 | 3 | 7 | 1Q1 | Pehilleakulehena | 2 | 0 | 8 | | |
| 1R | Polkotuwehena | 1 | 0 | 0 | 1Q3 | Yakiniellehena (reservation for Yakiniella-ela) | 1 | 0 | 32 | | |
| 1S | Do. (reservation for ela) | 0 | 0 | 9 | 1Q4 | Yakiniellehena and Huriyagasellehena | 1 | 0 | 2 | | |
| 1T | Getagahagawahena | 1 | 0 | 2 | 1Q5 | Huriyagasellehena | 1 | 1 | 32 | | |
| 1Q | Pehilleakulehena | 4 | 2 | 20 | | | | | | | |



Surveyor-General's Office,
Colombo, January 10, 1916.

Scale of 32 Chains to an Inch.

G. K. THORNHILL,
for Surveyor-General.

April 1, 1916.

J. M. DAVIES,
Special Officer.

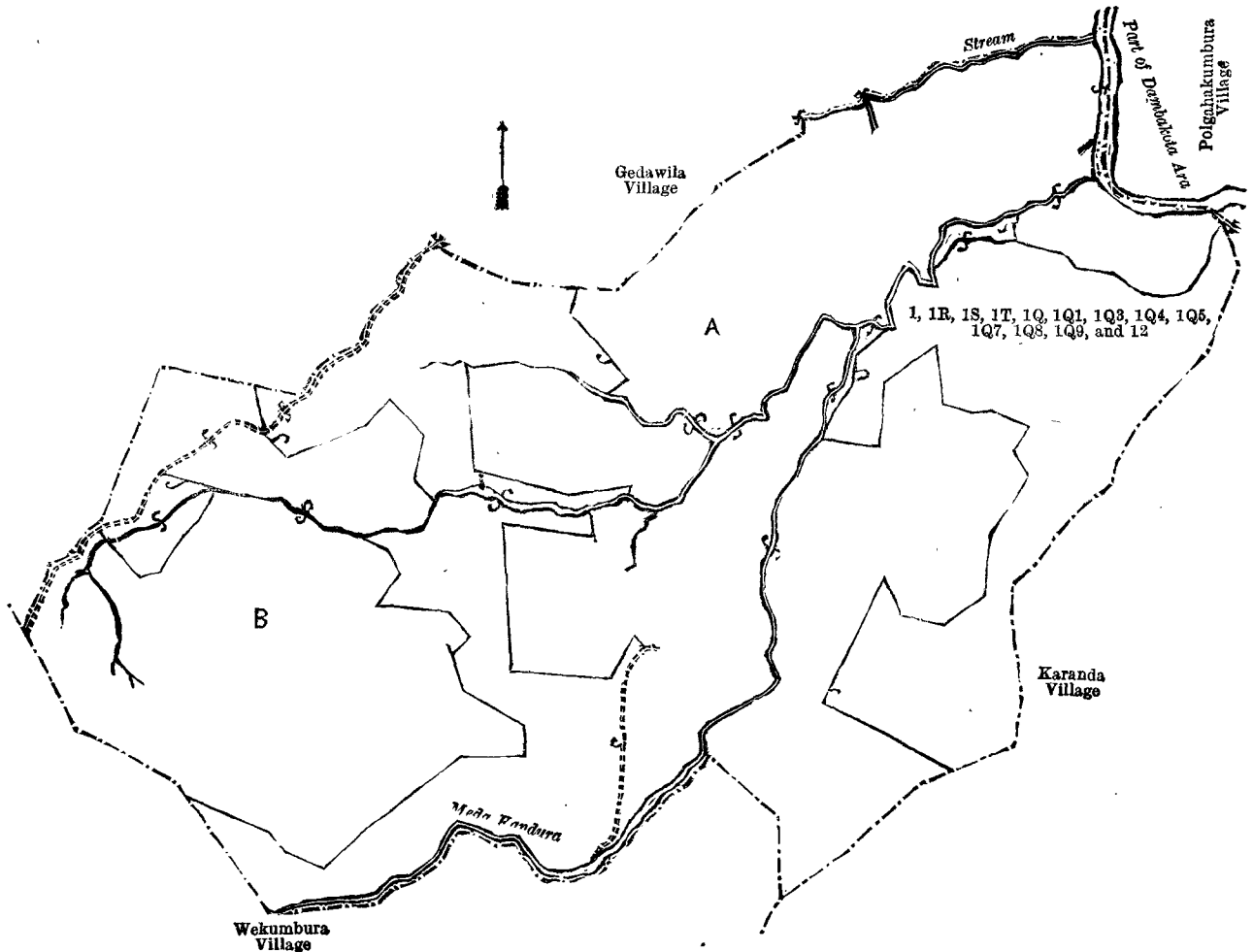
| Lot. | Name of Land. | Extent, A. R. P. | Lot. | Name of Land. | Extent, A. R. P. |
|--------|---|------------------|-------|-------------------|------------------|
| 1Q7 .. | Ellehena (reservation for Gan-sabhawa road) | .. 0 0 11 | 12 .. | Ravanidolehena .. | .. 0 3 39 |
| 1Q8 .. | Ellehena .. | .. 1 0 3 | | | 34 1 33 |
| 1Q9 .. | Ellehena, Medakandurehena, &c. .. | .. 6 0 28 | | | |

and bounded as follows : on the north by the village limit of Gedawila ; on the east by the village limit of Polgahakumbura (a part of Dambakota-ara), the village limit of Karanda ; on the south by the village limits of Karanda and Wekumbura ; on the west by the village limits of Wekumbura and Gedawila.

NOTE.—The following lots lying within the above-mentioned boundaries are excluded from this order, and no part of their aggregate acreage of 78 acres and 14 perches is included in the acreage of 34 acres 1 rood and 33 perches given above:—

Preliminary plan 202.

| Lot. | Name of Land. | Extent, A. R. P. | Lot. | Name of Land. | Extent, A. R. P. |
|----------|---|------------------|----------|--|------------------|
| A 1A .. | Pitiyehenyaya (T. P. 317,403) | .. 0 3 37 | A 1Q6 .. | Huriyagasellehena and Ellehena | .. 3 0 0 |
| A 1B .. | Do. .. | .. 1 3 6 | A 2 .. | Alutgedarawatta .. | .. 0 3 9 |
| A 1C .. | Do. .. | .. 0 3 39 | A 3 .. | Meegahagodellepatana | .. 3 0 30 |
| A 1D .. | Do. .. | .. 0 0 38 | A 4 .. | Diulgahawatta (T. P. 313,060) | .. 1 1 25 |
| A 1E .. | Do. .. | .. 0 1 0 | A 5 .. | Pahalawatta, Pallearawatta, Pahalagedarawatta, &c. | .. 9 0 12 |
| A 1F .. | Do. .. | .. 1 0 17 | A 6 .. | Pinnalanda .. | .. 2 1 26 |
| A 1G .. | Do. .. | .. 1 2 20 | A 7 .. | Ambalandetalawa .. | .. 4 3 21 |
| A 1H .. | Ellehena .. | .. 0 2 10 | A 8 .. | Udawattearawekumbura (T. P. 253,426) | .. 0 2 15 |
| A 1I .. | Mahagalagawahena | .. 1 1 21 | A 8½ .. | Udawattekumburearawa | .. 0 0 3 |
| A 1J .. | Do. .. | .. 2 1 0 | B 9 .. | Pihilleakulepatana | .. 1 3 21 |
| A 1K .. | Ellehena .. | .. 1 1 7 | B 10 .. | Yakinillemukalana | .. 2 0 39 |
| A 1L .. | Ellehena (reservation for stream) | .. 0 0 22 | B 11 .. | Ravanidolepatana | .. 1 0 37 |
| A 1M .. | Ellehena and Kahagalagawahena (reservation for stream and road) | .. 1 1 5 | B 13 .. | Kahatatennepatana | .. 14 3 35 |
| A 1N .. | Do. (do.) | .. 0 0 35 | B 14 .. | Kahatagahatennemukalana | .. 4 1 35 |
| A 1O .. | Pitiyehenyaya, &c. (reservation for roads and streams) | .. 2 3 0 | — .. | Roads .. | .. 0 2 33 |
| A 1P .. | Do. .. | .. 0 3 37 | — .. | Streams .. | .. 3 1 15 |
| A 1U .. | Mahagalagawahena | .. 3 0 2 | | | |
| A 1Q2 .. | Yakinillehena .. | .. 3 0 2 | | | 78 .0 14 |



Surveyor-General's Office,
Colombo, January 29, 1916.

Scale of 8 Chains to an Inch.

G. K. THORNHILL,
for Surveyor-General.

J. M. DAVIES,
Special Officer.

April 19, 1916.