

# Ceylon Government Gazette

Published by Authority.

No. 6,803 — FRIDAY, JUNE 30, 1916.

PART I.—General: Minutes, Proclamations, Appointments, and General Government Notifications.  
PART II.—Legal and Judicial.

PART III.—Provincial Administration.  
PART IV.—Land Settlement.  
PART V.—Mercantile, Marine, Municipal, Local, &c.

*Separate paging is given to each Part, in order that it may be filed separately.*

## Part IV.—Land Settlement.

	PAGE		PAGE
Preliminary Notices .. .. .	585	Final Orders .. .. .	599

### PRELIMINARY NOTICES.

It is hereby notified that the name of the village appearing in Waste Lands Ordinance Notice No. 5,871 published in the *Government Gazette* of June 2, 1916, should be "Kaudanama" and not "Kandanama" as incorrectly printed therein.

June 13, 1916.

T. G. WILLETT,  
Special Officer.

### Kurunegala Notice No. 5,895.

#### Notice under "The Waste Lands Ordinances of 1897, 1899, 1900, and 1903."

TAKE notice that unless within three months from June 30, 1916, the persons, if any, who claim any interest in the lands hereinafter mentioned or in any one or more of such lands or to some interest therein make claim in person or in writing to the said lands or any of them or to some interest therein to J. M. Davies, Esq., Special Officer appointed under section 28 of "The Waste Lands Ordinances of 1897, 1899, 1900, and 1903," at his office at Fort, Colombo:

Such Special Officer, in pursuance of the powers vested in him by the said Ordinances, will declare by writing under his hand that the said lands, or such of them as to which no claim has been made, are the property of the Crown.

J. M. DAVIES,  
Special Officer.

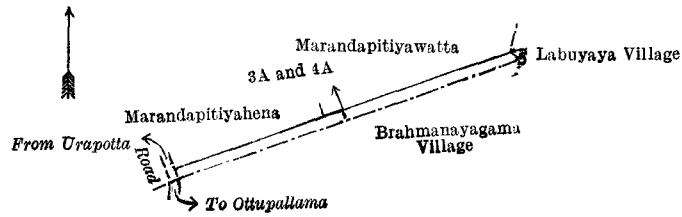
#### *Description of the Lands referred to.*

The following lots situated in the village of Morawila, in the Kinyama korale of the Katugampola hatpattu of the Kurunegala District, in the North-Western Province, as described in the annexed diagram:—

#### Preliminary plan 1,425.

Lot.	Name of Land.			Extent, A. R. P.
3A ..	Marandapitiyawatta (reservation for road)	..	..	0 0 32
4A ..	Marandapitiyahena (do. do.)	..	..	0 0 28
				0 1 20

and bounded as follows: on the north by Marandapitiyahena claimed by Obern Fernando, Marandapitiyawatta claimed by ditto; on the east by the village limit of Labuyaya; on the south by the village limit of Brahamanayagama; on the west by the road from Ottupallama to Urapotta.



Surveyor-General's Office,  
Colombo, April 11, 1916.

Scale of 8 Chains to an Inch.

Kurunegala S. O. 57—1916.

G. K. THORNHILL,  
for Surveyor-General.

**Kurunegala Notice No. 5,896.**

**Notice under "The Waste Lands Ordinances of 1897, 1899, 1900, and 1903."**

TAKE notice that unless within three months from June 30, 1916, the persons, if any, who claim any interest in the lands hereinafter mentioned or in any one or more of such lands or to some interest therein make claim in person or in writing to the said lands or any of them or to some interest therein to J. M. Davies, Esq., Special Officer appointed under section 28 of "The Waste Lands Ordinances of 1897, 1899, 1900, and 1903," at his office at Fort, Colombo :

Such Special Officer, in pursuance of the powers vested in him by the said Ordinances, will declare by writing under his hand that the said lands, or such of them as to which no claim has been made, are the property of the Crown.

J. M. DAVIES,  
Special Officer.

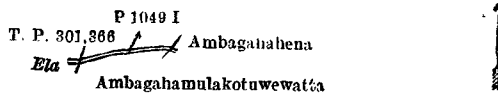
*Description of the Lands referred to.*

The following lots situated in the village of Muruthalagama, in the Mahagalboda Egoda korale of the Hiriyala hatpattu of the Kurunegala District, in the North-Western Province, as described in the annexed diagrams :—

I.—Preliminary plan 2,034.

Lot.	Name of Land.	Extent, A. R. P.
P 1049 I ..	Ela (irrigation channel) .. .. .	0 0 2

and bounded as follows : on the north by T. P. 301,366 ; on the east by Ambagahahena sold by the Crown ; on the south by Ambagahamulakotuwewatta claimed by S. Y. M. Ukkubanda ; on the west by an ela.



Surveyor-General's Office,  
Colombo, March 18, 1915.

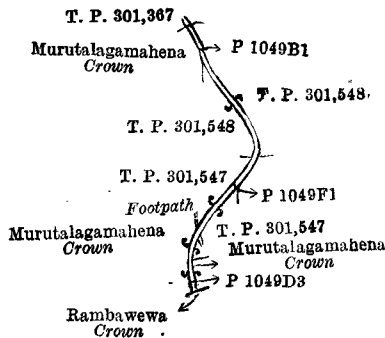
Scale of 4 Chains to an Inch.

G. K. THORNHILL,  
for Surveyor-General.

II.—Preliminary plan 2,034.

Lot.	Name of Land.	Extent, A. R. P.
P 1049B1 ..	Ela (irrigation channel) .. .. .	0 0 5
P 1049F1 ..	Ela ( do. ) .. .. .	0 0 2
P 1049D3 ..	Ela ( do. ) .. .. .	0 0 2
		0 0 9

and bounded as follows : on the north by T. P. 301,367 ; on the east by T. P. 301,548, T. P. 301,547, Murutalagamahena claimed by the Crown ; on the south by Rambawewa declared to be the property of the Crown under the Waste Lands Ordinances ; on the west by Murutalagamahena claimed by the Crown, a footpath, T. P. 301,547, T. P. 301,548, Murutalagamahena claimed by the Crown.



Surveyor-General's Office,  
Colombo, March 18, 1915.

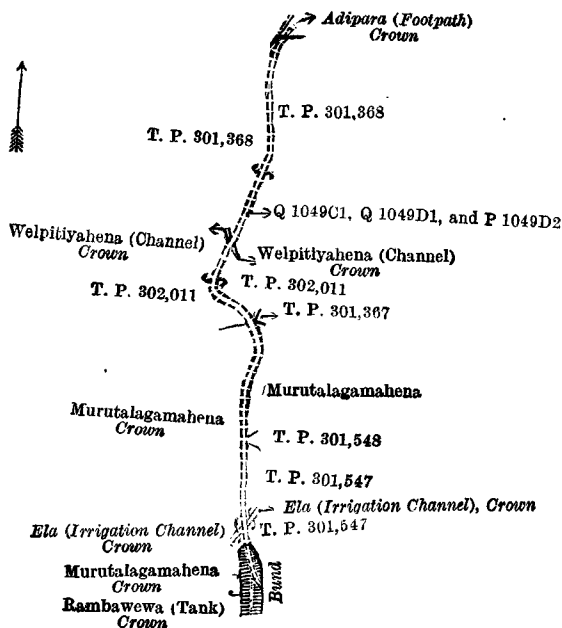
Scale of 4 Chains to an Inch.

G. K. THORNHILL,  
for Surveyor-General.

III.—Preliminary plan 2,034.

Lot.	Name of Land.	Extent, A. R. P.
Q 1049C1 ..	Adipara (footpath) .. .. .	0 0 9
Q1049D1 ..	Do. ( do. ) .. .. .	0 0 3
P 1049D2 ..	Do. ( do. ) .. .. .	0 0 6
		0 0 18

and bounded as follows : on the north by adipara (footpath) declared to be the property of the Crown under the Waste Lands Ordinances ; on the east by T. P. 301,368, Welpitiyahena (channel) declared to be the property of the Crown under the Waste Lands Ordinances, T. P. 302,011, T. P. 301,367, Murutalagamahena sold by the Crown, T. P. 301,548, T. P. 301,547, ela (irrigation channel) belonging to the Crown, T. P. 301,547, a bund ; on the south by Rambawewa (tank) declared to be the property of the Crown under the Waste Lands Ordinances ; on the west by Rambawewa (tank) declared to be the property of the Crown under the Waste Lands Ordinances, Murutalagamahena claimed by the Crown, ela (irrigation channel) belonging to the Crown, Murutalagamahena claimed by the Crown, T. P. 302,011, Welpitiyahena (channel) declared to be the property of the Crown under the Waste Lands Ordinances, T. P. 301,368.



Surveyor-General's Office,  
Colombo, February 24, 1916.

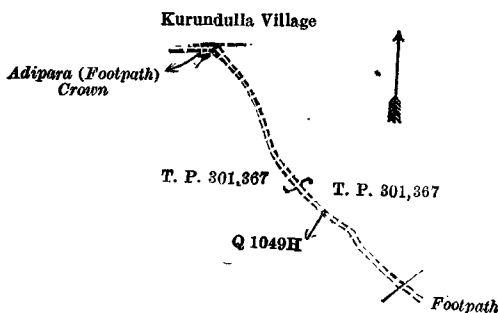
Scale of 4 Chains to an Inch.

G. K. THORNHILL,  
for Surveyor-General.

IV.—Preliminary plan 2,034.

Lot.	Name of Land.	Extent, A. B. P.
Q 1049H	Adipara (footpath)	0 0 11

and bounded as follows : on the north by the village limit of Kurundulla ; on the east by T. P. 301,367 ; on the south by footpath ; on the west by T. P. 301,367, adipara (footpath) declared to be the property of the Crown under the Waste Lands Ordinances.



Surveyor-General's Office,  
Colombo, February 24, 1916.

Scale of 4 Chains to an Inch.

G. K. THORNHILL,  
for Surveyor-General.

Kurunegala S. O. 58—1916.

**Kurunegala Notice No. 5,897.**

Notice under "The Waste Lands Ordinances of 1897, 1899, 1900, and 1903."

TAKE notice that unless within three months from June 30, 1916, the persons, if any, who claim any interest in the lands hereinafter mentioned or in any one or more of such lands or to some interest therein make claim in person or in writing to the said lands or any of them or to some interest therein to J. M. Davies, Esq., Special Officer appointed under section 28 of "The Waste Lands Ordinances of 1897, 1899, 1900, and 1903," at his office at Fort, Colombo :

Such Special Officer, in pursuance of the powers vested in him by the said Ordinances, will declare by writing under his hand that the said lands, or such of them as to which no claim has been made, are the property of the Crown.

J. M. DAVIES,  
Special Officer.


*Description of the Lands referred to.*

The following lots situated in the village of Galdeniya, in the Udukaha Korale South of the Dambadeni katpattu of the Kurunegala District, in the North-Western Province, as described in the annexed diagrams:—

## I.—Preliminary plan 492.

Lot.	Name of Land.	Extent, A. R. P.
8 $\frac{1}{2}$	Ela	0 0 10

and bounded as follows: on the north by Galdenivelyaya claimed by A. Appuhamy and others; on the east by Pennilgodawatta claimed by Arachchilai Dingiri Menika and others; on the south by Meddekumburawatta claimed by Amarasin Achchillage Kapuruhamy and others, Ehatugahamulawatta claimed by Amarasin Achchillage Kirihamy and others, Kebellagahakumbura claimed by Amarasin Achchillage Ukkurala and others; on the west by Kebellagahakumbura claimed by Amarasin Achchillage Ukkurala and others.



Surveyor-General's Office,  
Colombo, May 1, 1916.

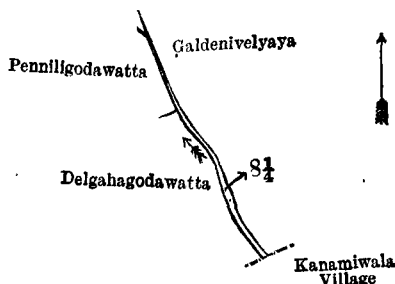
Scale of 4 Chains to an Inch.

A. H. G. DAWSON,  
for Surveyor-General.

## II.—Preliminary plan 492.

Lot.	Name of Land.	Extent, A. R. P.
8 $\frac{1}{4}$	Ela	0 0 9

and bounded as follows: on the north and east by Galdenivelyaya claimed by A. Appuhamy and others; on the south by the village limit of Kanamiwala; on the west by Delgahagodawatta claimed by Amarasin Achchillage Bandappu, Pennilgodawatta claimed by Arachchilai Dingiri Menika and others.



Surveyor-General's Office,  
Colombo, May 1, 1916.

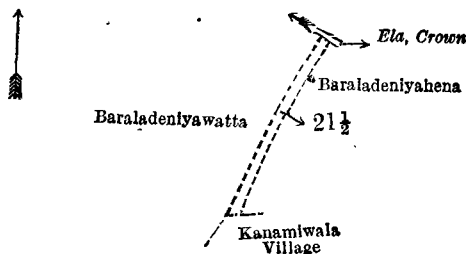
Scale of 4 Chains to an Inch.

A. H. G. DAWSON,  
for Surveyor-General.

## III.—Preliminary plan 492.

Lot.	Name of Land.	Extent, A. R. P.
21 $\frac{1}{2}$	Road	0 0 12

and bounded as follows: on the north by an ela belonging to the Crown; on the east by Baraladeniyahena claimed by Amarasin Achchillai Cornelis Singho and others; on the south by the village limit of Kanamiwala; on the west by Baraladeniyawatta claimed by Amarasin Achchillai Cornelis Singho and others.



Surveyor-General's Office,  
Colombo, May 1, 1916.

Scale of 4 Chains to an Inch.

A. H. G. DAWSON,  
for Surveyor-General.

## IV.—Preliminary plan 492.

Lot.	Name of Land.	Extent, A. R. P.
22 $\frac{1}{2}$	Ela	0 0 8

and bounded as follows: on the north by Madugahamaduawatta claimed by Wickrama-achchimilawalage Hendrick Appu on the east, south, and west by Baraladeniya claimed by Amarasin Achchillage Kirihamy and others.



Surveyor-General's Office,  
Colombo, May 1, 1916.

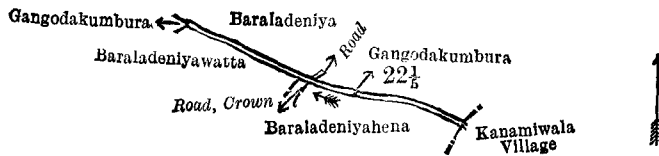
Scale of 4 Chains to an Inch.

A. H. G. DAWSON,  
for Surveyor-General.

V.—Preliminary plan 492.

Lot.	Name of Land.	Extent, A. R. P.
22 $\frac{1}{2}$	Ela	0 0 10

and bounded as follows : on the north by Baraladeniya claimed by Amarasin Achchillage Kirihamy and others, a road, Gangodakumbura claimed by Ungurala and others ; on the east by the village limit of Kanamiwala ; on the south by Baraladeniyahena claimed by Amarasin Achchillai Cornelis Singho and others, a road belonging to the Crown, Baraladeniyawatta claimed by Amarasin Achchillai Cornelis Singho and others ; on the west by Gangodakumbura claimed by Amarasin Achchillage Kirihamy Vedarala and others.



Surveyor-General's Office,  
Colombo, May 1, 1916.

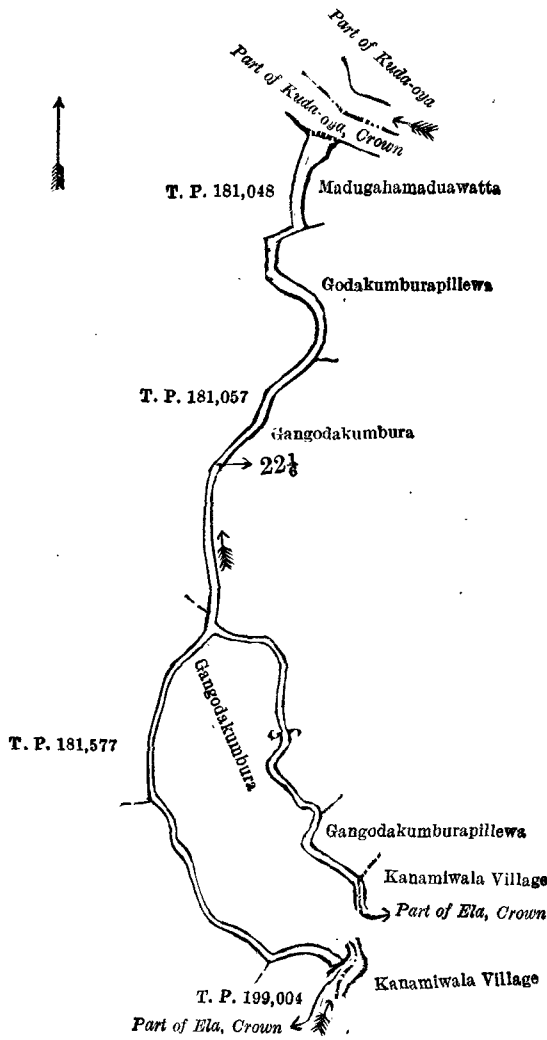
Scale of 4 Chains to an Inch.

A. H. G. DAWSON,  
for Surveyor-General.

VI.—Preliminary plan 492.

Lot.	Name of Land.	Extent, A. R. P.
22 $\frac{1}{2}$	Ela	0 1 20

and bounded as follows : on the north by a part of Kuda-oya belonging to the Crown ; on the east by Madugahamaduwatta claimed by Wickrama Achchimilawalage Hendrick Appu, Godakumburapillewa claimed by Amarasin Achchillai Kapuruhamy and others, Gangodakumbura claimed by Amarasin Achchillage Kirihamy Vedarala and others, Gangodakumburapillewa claimed by the trustees of Madawala temple, the village limit of Kanamiwala ; on the south by a part of ela belonging to the Crown, Gangodakumbura claimed by Amarasin Achchillage Kirihamy Vedarala and others, a part of ela belonging to the Crown (the village limit of Kanamiwala), T. Ps. 199,004, 181,577 ; on the west by T. Ps. 181,577, 181,057, 181,048.



Surveyor-General's Office,  
Colombo, May 1, 1916.

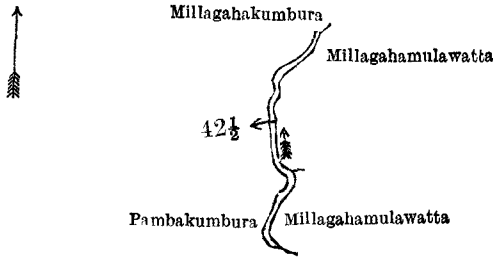
Scale of 4 Chains to an Inch.

A. H. G. DAWSON,  
for Surveyor-General.

VII.—Preliminary plan 492.

Lot.	Name of Land.	Extent, A. R. P.
42 $\frac{1}{2}$	Ela	0 0 6

and bounded as follows : on the north by Millagahakumbura claimed by Ganehe Achchilage Banda ; on the east by Millagahamulawatta claimed by Ganniaechchilai Banda Kapurala, Millagahamulawatta claimed by Amarasin Achchillage Ungurala ; on the south by Pambakumbura claimed by Amarasinga Achchillage Ungurala ; on the west by Pambakumbura claimed by Amarasinga Achchillage Ungurala, Millagahakumbura claimed by Ganehe Achchilage Banda.



Surveyor-General's Office,  
Colombo, May 1, 1916.

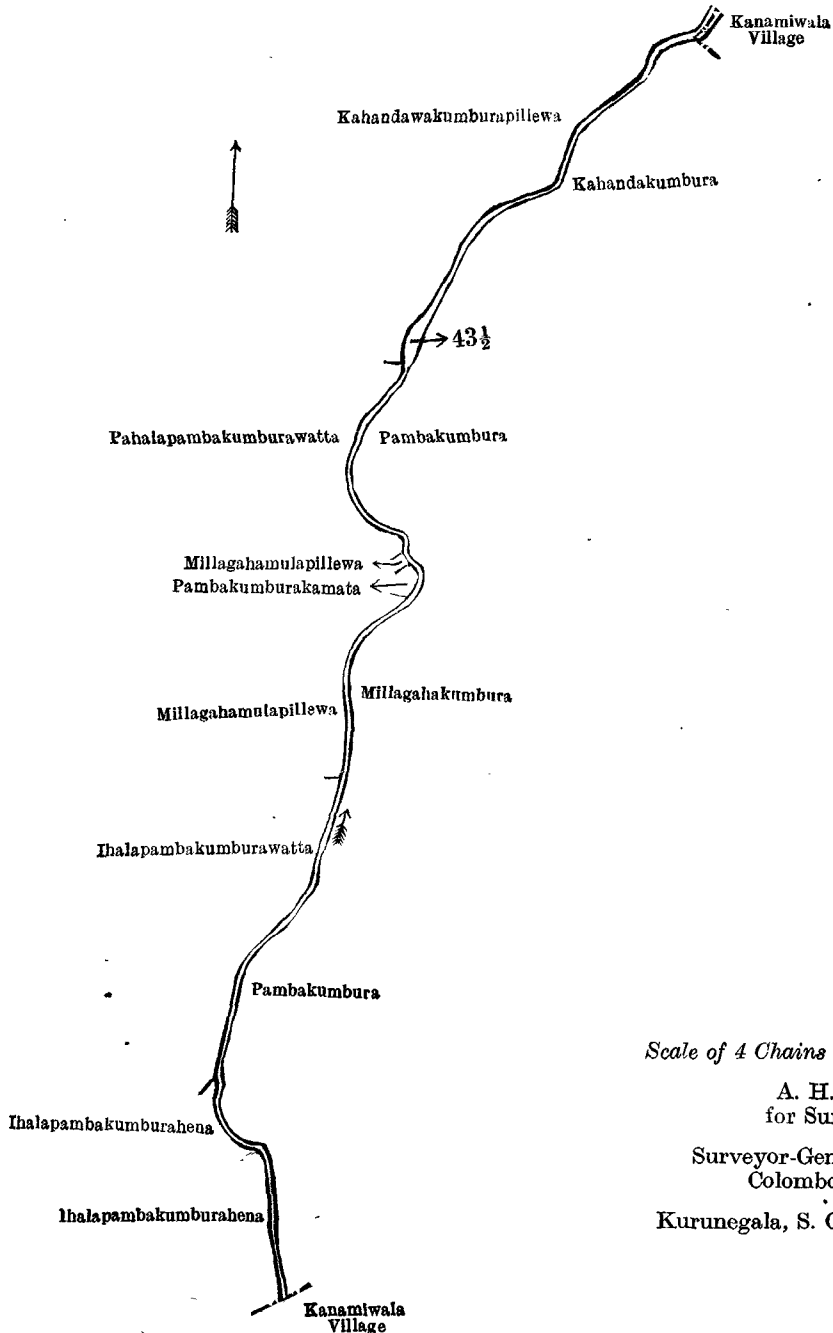
Scale of 4 Chains to an Inch.

A. H. G. DAWSON,  
for Surveyor-General.

VIII.—Preliminary plan 492.

Lot.	Ela	Name of Land.	Extent, A. B. P.
43 1/2			0 1 12

and bounded as follows : on the north by Kahandawakumburapillewa claimed by R. Salanchi Appu and another ; on the east by the village limit of Kanamiwala, Kahandakumbura claimed by Juan Appuhamy of Mirigama and others, Pambakumbura claimed by Juan Appuhamy of Mirigama, Millagahakumbura claimed by Ganehe Achchilage Banda, Pambakumbura claimed by Amarasin Achchillage Ungurala ; on the south by the village limit of Kanamiwala ; on the west by Ihalapambakumburahena claimed by Adikara Achchila Appu Singho and another, Ihalapambakumburahena claimed by P. D. J. Amarasekera and another, Ihalapambakumburawatta claimed by A. Ungurala and others, Millagahamulapillewa claimed by Juan Appuhamy of Mirigama, Pambakumburakamata claimed by P. D. J. Amarasekera, Millagahamulapillewa claimed by Juan Appuhamy of Mirigama, Pahalapambakumburawatta claimed by P. D. J. Amarasekera, Kahandawakumburapillewa claimed by R. Salanchi Appu and another.



Scale of 4 Chains to an Inch.

A. H. G. DAWSON,  
for Surveyor-General.

Surveyor-General's Office,  
Colombo, May 1, 1916.

Kurunegala, S. O. 59—1916.

**Kurunegala Notice No. 5,898.**

**Notice under "The Waste Lands Ordinances of 1897, 1899, 1900, and 1903."**

TAKE notice that unless within three months from June 30, 1916, the persons, if any, who claim any interest in the lands hereinafter mentioned or in any one or more of such lands or to some interest therein make claim in person or in writing to the said lands or any of them or to some interest therein to J. M. Davies, Esq., Special Officer appointed under section 28 of "The Waste Lands Ordinances of 1897, 1899, 1900, and 1903," at his office at Fort, Colombo:

Such Special Officer, in pursuance of the powers vested in him by the said Ordinances, will declare by writing under his hand that the said lands, or such of them as to which no claim has been made, are the property to the Crown.

J. M. DAVIES,  
Special Officer.


*Description of the Lands referred to.*

The following lots situated in the village of Bogahawatta, in the Udukaha Korale South of the Dambadeni hatpattu of the Kurunegala District, in the North-Western Province, as described in the annexed diagrams:—

I.—Preliminary plan 489.

Lot.	Name of Land.	Extent, A. R. P.
20½	Ela (stream)	0 0 5

and bounded as follows: on the north by Malagedarakumbura claimed by Malavi Achchillage Pinhamy and others; on the east by Meegahamulawatta claimed by Malavi Achchillage Ungurala, Imbulgahamulawatta claimed by Malavi Achchillage Velun Appu; on the south by Imbulgahamulawatta claimed by Malavi Achchillage Velun Appu; on the west by Ambagahakumbura claimed by Ganehe Achchillage Kirihamy and others.



Surveyor-General's Office,  
Colombo, May 4, 1916.

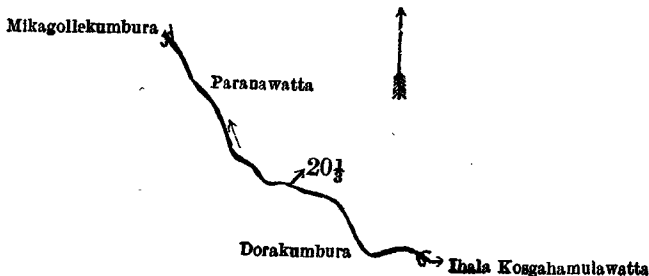
Scale of 4 Chains to an Inch.

A. H. G. DAWSON,  
for Surveyor-General.

II.—Preliminary plan 489.

Lot.	Name of Land.	Extent, A. R. P.
20¾	Ela (stream)	0 0 12

and bounded as follows: on the north by Paranawatta claimed by Malavi Achchillage Velun Appu; on the east by Ihala Kosgahamulawatta claimed by Gane Achchillage Dingiri Appu; on the south by Dorakumbura claimed by Gane Achchillage Mudalihamy and others; on the west by Mikagollekumbura claimed by Gane Achchillage Ukku Banda and others.



Surveyor-General's Office,  
Colombo, May 4, 1916.

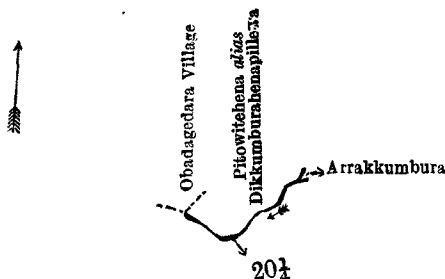
Scale of 4 Chains to an Inch.

A. H. G. DAWSON,  
for Surveyor-General.

III.—Preliminary plan 489.

Lot.	Name of Land.	Extent, A. R. P.
20¼	Ela (stream)	0 0 4

and bounded as follows: on the north by the village limit of Obadagedara, Pitaowitehena alias Dikkumburahenapillewa claimed by Gane Achchillage Ukku Banda and others; on the east, south, and west by Arrakkumbura claimed by Gane Achchillage Ukku Banda and others.



Surveyor-General's Office,  
Colombo, May 4, 1916.

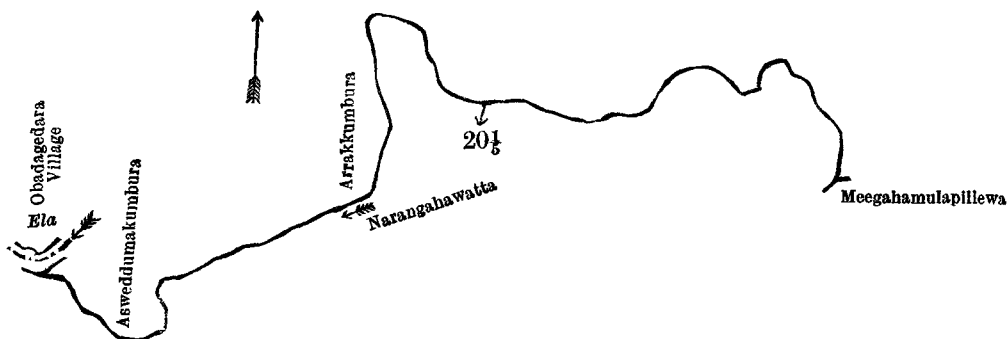
Scale of 4 Chains to an Inch.

A. H. G. DAWSON,  
for Surveyor-General.

IV.—Preliminary plan 489.

Lot.	Name of Land.	Extent, A. R. P.
20½	Ela (stream)	0 0 26

and bounded as follows: on the north by an ela (the village limit of Obadagedera), Asweddumakumbura claimed by Weligalla Hakuruge Buriya and others, Arrakkumbura claimed by Gane Achchillage Ukku Banda and others; on the east by Arrakkumbura claimed by Gane Achchillage Ukku Banda and others; on the south by Meegahamulapillewa claimed by Jayakodi Arachchille Rapial Appu, Narangahawatta claimed by Katuwelleralalage Baronchi Appuhamy and others; on the west by Narangahawatta claimed by Katuwelleralalage Baronchi Appuhamy and others.



Surveyor-General's Office,  
Colombo, May 4, 1916.

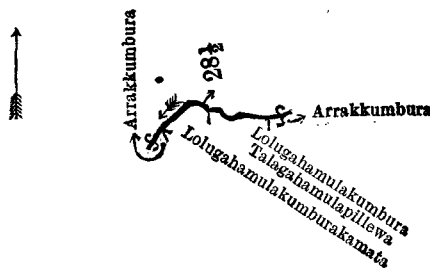
Scale of 4 Chains to an Inch.

A. H. G. DAWSON,  
for Surveyor-General.

V.—Preliminary plan 489.

Lot.	Name of Land.	Extent, A. R. P.
28½	Ela (stream)	0 0 5

and bounded as follows: on the north by Arrakkumbura claimed by Gane Achchillage Ukku Banda and others; on the east by Arrakkumbura claimed by Gane Achchillage Ukku Banda and others; on the south by Arrakkumbura claimed by Gane Achchillage Ukku Banda and others, Lolugahamulakumbura, Talgahamulapillewa claimed by Ganihi Achchille Kirihamy and another, Lolugahamulakumburakamata claimed by Ganihi Achchille Kirihamy and another, Arrakkumbura claimed by Gane Achchillage Ukku Banda and others; on the west by Arrakkumbura claimed by Gane Achchillage Ukku Banda and others.



Surveyor-General's Office,  
Colombo, May 4, 1916.

Scale of 4 Chains to an Inch.

A. H. G. DAWSON,  
for Surveyor-General.

Kurunegala S. O. 60—1916.

**Kurunegala Notice No. 5,899.**

**Notice under "The Waste Lands Ordinances of 1897, 1899, 1900, and 1903."**

TAKE notice that unless within three months from June 30, 1916, the persons, if any, who claim any interest in the lands hereinafter mentioned or in any one or more of such lands or to some interest therein make claim in person or in writing to the said lands or any of them or to some interest therein to J. M. Davies, Esq., Special Officer appointed under section 28 of "The Waste Lands Ordinances of 1897, 1899, 1900, and 1903," at his office at Fort, Colombo:

Such Special Officer, in pursuance of the powers vested in him by the said Ordinances, will declare by writing under his hand that the said lands, or such of them as to which no claim has been made, are the property of the Crown.

J. M. DAVIES,  
Special Officer.

*Description of the Lands referred to.*

The following lots situated in the village of Talgasmunuwa, in the Udukaha Korale West of the Dambadeni hatpattu of the Kurunegala District, in the North-Western Province, as described in the annexed diagrams:—

I.—Preliminary plan 565.

Lot.	Name of Land.	Extent, A. R. P.
21	Part of Maha-oya (oya)	7 1 16

and bounded as follows: on the north by a part of Diyahonda-ela belonging to the Crown, Bogahamulawatta claimed by Selema Lebbe and another, Mahahena claimed by Sembukutti Arachchige Belin Silva, Imbulgahamulawatta claimed by ditto, Pitakandehena or Madawalehena claimed by S. A. Carolis and another, Uralindehena claimed by S. A. Belin Silva and another, part of Bemma-ela belonging to the Crown; on the east by the village limit of Paranagama; on the south by the boundary of the Western Province (a part of Maha-oya, the boundary of Hapitigam korale); on the west by the boundary of Meda Pattu Korale East.





## II.—Preliminary plan 565.

Lot.	Name of Land.	Extent, A. R. P.
22	Part of Diyahonda-ela (stream) .. .. .	1 1 30

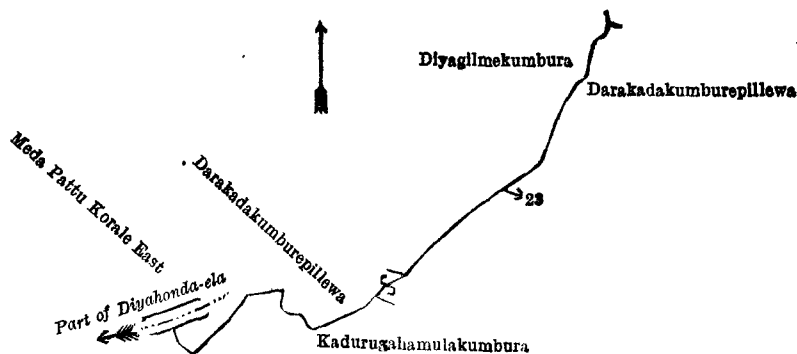
and bounded as follows : on the north by the boundary of Meda Pattu Korale East (part of Diyahonda-ela) ; on the east by the village limit of Puskoladeniya ; on the south by Diyagilmekumbura claimed by Ungurala of Halmane, Darakadakumburepillewa claimed by Karunadipathi Mudiyansele Utku Banda, Kadurugahamulakumbura claimed by M. R. Jamba Veda and others, Aluthwatta *alias* Bogahamulawatta claimed by Selema Lebbe and another, Palandurupitiya claimed by ditto, Bogahamulawatta claimed by ditto, part of Maha-oya belonging to the Crown ; on the west by the boundary of Meda Pattu Korale East (part of Diyahonda-ela).

[For diagram see page 595.]

## III.—Preliminary plan 565.

Lot.	Name of Land.	Extent, A. R. P.
23	Water-course (ela) .. .. .	0 0 16

and bounded as follows : on the north by a part of Diyahonda-ela (the boundary of Meda Pattu Korale East), Darakadakumburepillewa claimed by Karunadipathi Mudiyansele Utku Banda, Diyagilmekumbura claimed by Ungurala of Halmane ; on the east by Darakadakumburepillewa claimed by Karunadipathi Mudiyansele Utku Banda ; on the south by Darakadakumburepillewa claimed by Karunadipathi Mudiyansele Utku Banda, Kadurugahamulakumbura claimed by M. R. Jamba Veda and others ; on the west by Kadurugahamulakumbura claimed by M. R. Jamba Veda and others.



Surveyor-General's Office,  
Colombo, March 18, 1916.

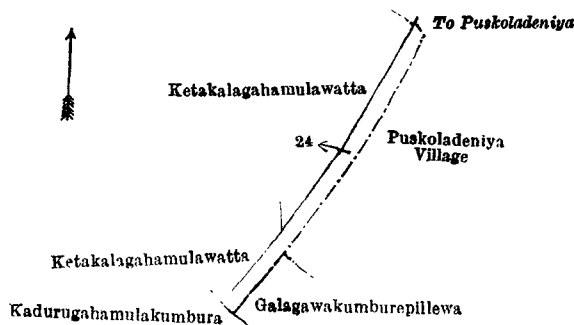
Scale of 4 Chains to an Inch.

G. K. THORNHILL,  
for Surveyor-General.

## IV.—Preliminary plan 565.

Lot.	Name of Land.	Extent, A. R. P.
24	Gansabhawa road .. .. .	0 1 0

and bounded as follows : on the north by Ketakalagahamulawatta claimed by Selema Lebbe and another, the road to Puskoladeniya ; on the east by the village limit of Puskoladeniya ; on the south by the village limit of Puskoladeniya, Galagawakumburepillewa claimed by Selema Lebbe and another, Kadurugahamulakumbura claimed by M. R. Jamba Veda and others ; on the west by Ketakalagahamulawatta claimed by Selema Lebbe and another.



Surveyor-General's Office,  
Colombo, March 18, 1916.

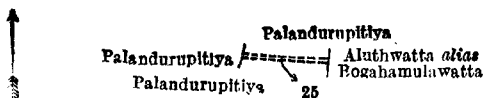
Scale of 4 Chains to an Inch.

G. K. THORNHILL,  
for Surveyor-General.

## V.—Preliminary plan 565.

Lot.	Name of Land.	Extent, A. R. P.
25	Footpath .. .. .	0 0 2

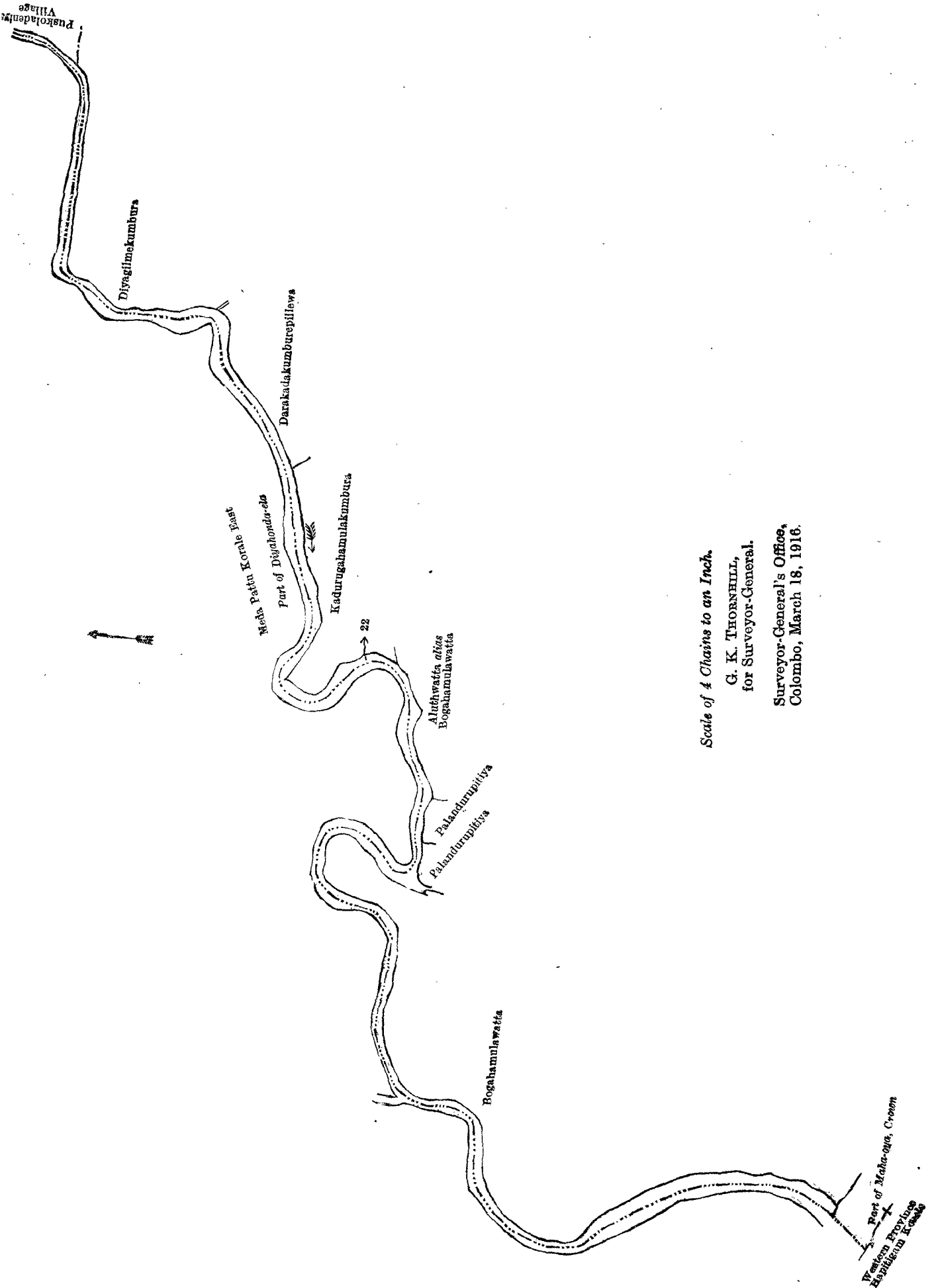
and bounded as follows : on the north by Palandurupitiya claimed by Selema Lebbe and another ; on the east by Aluthwatta *alias* Bogahamulawatta claimed by Selema Lebbe and another ; on the south by Palandurupitiya claimed by Selema Lebbe ; on the west by Palandurupitiya claimed by Selema Lebbe and another.



Surveyor-General's Office,  
Colombo, March 18, 1916.

Scale of 4 Chains to an Inch.

G. K. THORNHILL,  
for Surveyor-General.



Scale of 4 Chains to an Inch.

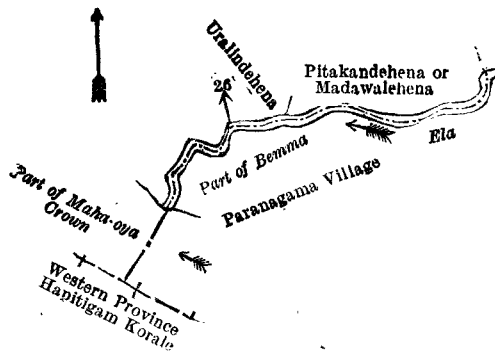
G. K. THORNHILL,  
for Surveyor-General.

Surveyor-General's Office,  
Colombo, March 18, 1916.

VI.—Preliminary plan 565.

Lot.	Name of Land.	Extent. A. R. P.
26	Part of Bemma-ela (stream)	0 0 10

and bounded as follows : on the north by Uralindehena claimed by S. A. Belin Silva and another, Pitakandehena or Madawalehena claimed by S. A. Carolis and another ; on the east by the village limit of Paranagama (a part of Bemma-ela) ; on the south by the village limit of Paranagama (part of Bemma-ela), a part of Maha-oya belonging to the Crown ; on the west by Uralindehena claimed by S. A. Belin Silva and another.



Surveyor-General's Office,  
Colombo, March 18, 1916.

Scale of 4 Chains to an Inch.

G. K. THORNHILL,  
for Surveyor-General.

Kurunegala S. O. 61—1916.

Anuradhapura Notice No. 5,900.

Notice under "The Waste Lands Ordinances of 1897, 1899, 1900, and 1903."

TAKE notice that unless within three months from June 30, 1916, the persons, if any, who claim any interest in the lands hereinafter mentioned or in any one or more of such lands or to some interest therein make claim in person or in writing to the said lands or any of them or to some interest therein to T. G. Willett, Esq., Special Officer appointed under section 28 of "The Waste Lands Ordinances of 1897, 1899, 1900, and 1903," at his office at Fort, Colombo :

Such Special Officer, in pursuance of the powers vested in him by the said Ordinances, will declare by writing under his hand that the said lands, or such of them as to which no claim has been made, are the property of the Crown.

T. G. WILLETT,  
Special Officer.

Description of the Lands referred to.

The following lots situated in the village of Halmillawa, in the Pahala Kelegam tulana of the Wilachchiya korale of the Nuwaragama palata, in the North-Central Province, as described in the annexed diagrams :—

Preliminary plan 687.

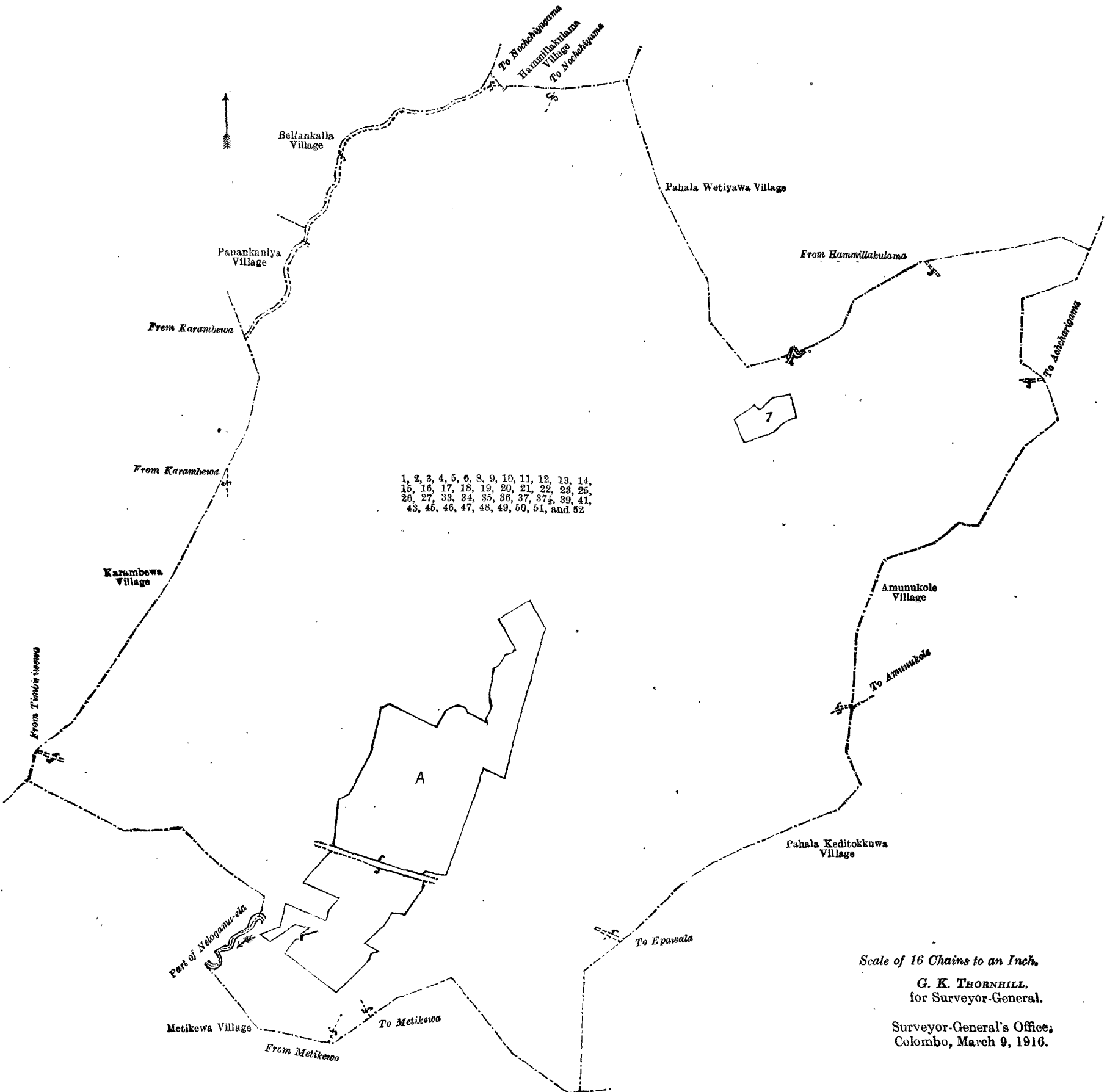
Lot.	Name of Land.	Extent, A. R. P.	Lot.	Name of Land.	Extent, A. R. P.
1	Adipara (footpath)	0 1 5	21	Migahayayakele, Katuhenakele	35 1 24
2	Pansalalangahena, Medayayahena, Wewakatuwehena, Bathalayagama-yaya, Palugahahena	176 3 18	22	Katuhenakele	2 0 3
3	Pansalalangakele (forest)	0 1 0	23	Horrow-ela	0 0 30
4	Adipara (path)	0 1 2	25	Kongahahenyaya	0 2 38
5	Batalayagamahena, Helambagahahena, Katupothehena	111 3 17	26	Migahahenyaya (reservation for tank bund)	3 1 22
6	Halmillawa-ela (stream)	1 3 7	27	Kadurugahayayahena	12 3 25
8	Katupotayayahena, Siyambalagasyayahena, Wewakatuwehena	33 0 34	33	Paragawabima (road reservation)	0 0 28
9	Adipara (path)	0 1 25	34	Pinpara (road)	0 2 17
10	Bogaslandahena alias Bogahahena	22 2 28	35	Do. ( do. )	1 2 27
11	Ihalahalmillewawewa (tank)	6 2 23	36	Katupotayayahena	21 3 13
12	Siyambalagasyayahena (reservation for tank bund)	2 0 26	37	Do.	6 3 4
13	Do. ( do. )	0 1 23	37½	Palugodahena	0 1 34
14	Siyambalagasyaya, Serappukettiyaya, Wewakatuyaya, Bogahayayakele	196 2 18	39	Palugahahena	1 0 35
15	Pahalalahmillawewa (tank)	53 0 29	41	Paragawabima (road reservation)	0 0 20
16	Millagahahena (reservation for tank bund)	2 2 32	43	Ehatugahayayahena	0 3 20
17	Palugahayayahena	2 3 6	45	Ela (stream)	0 0 30
18	Adipara (path)	0 0 15	46	Katupotayayahena	4 2 33
19	Nelogamaelahena, Palugahayayahena, Batalayagamahena, Andaragahayayahena	141 1 22	47	Katupotayayahena and Weerasolanyayahena	9 0 32
20	Nelogama-ela (stream)	2 3 26	48	Adipara (path)	0 0 23
			49	Weerasolanyayahena	1 1 18
			50	Weerasolanyayakele (low jungle)	47 3 30
			51	Ganpara and pinpara (minor road and village cart road)	2 0 38
			52	Panakkapitiyekele (forest)	71 2 34
					982 1 14

and bounded as follows : on the north by the village limit of Bellankalla, the village limit of Hammillankulama, the village limit of Pahala Wetiyyawa ; on the east by the village limit of Amanukole, the village limit of Pahalakeditokkuwa ; on the south by the village limit of Pahalakeditokkuwa, the village limit of Metikewa, part of Nelogama-ela (the village limit of Metikewa), the village limit of Metikewa ; on the west by the village limit of Karambewa, the village limit of Panankaniya, the village limit of Bellankalla.

NOTE.—The following lots lying within the above boundaries are excluded from this part of the notice, and their aggregate acreage of 66 acres and 12 perches is not included in the acreage of 982 acres 1 rood and 14 perches given above:—

Preliminary plan 687.

Lot.	Name of Land.	Extent, A. R. P.	Lot.	Name of Land.	Extent, A. R. P.
7	Kadurugahakumbura	3 0 33	A 38	Katupotayayahena (T. P. 302,903)	1 2 22
A 24	Accaraidama (T. Ps. 263,256, &c.)	10 2 13	A 40	Palugahakumbura	2 3 23
A 24½	Migahahena (T. P. 312,403)	2 1 18	A 42	Puranawela	8 0 16
A 28	Halmillewakele	4 3 21	A 44	Katuhenekumbura (T. Ps. 264,246 and 288,950)	6 1 15
A 29	Horrow-ela	0 0 14			
A 30	Kotuhena	0 0 6			
A 31	Puranawela	25 2 22			
A 32	Horrow-ela	0 1 9			66 0 12



Scale of 16 Chains to an Inch.

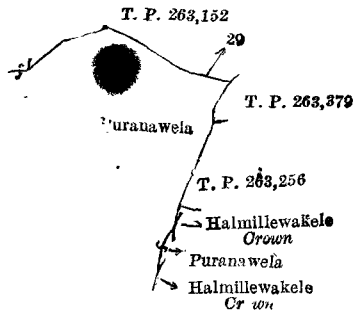
G. K. THORNHILL,  
for Surveyor-General.

Surveyor-General's Office,  
Colombo, March 9, 1916.

II.—Preliminary plan 687.

Lot.	Name of Land.	Extent, A. R. P.
29 ..	Horrow-ela ..	0 0 14

and bounded as follows: on the north by T. P. 263,152; on the east by T. Ps. 263,379, 263,256, Puranawela claimed by Kiri Banda, Vel-Vidane, and others of Amunukole, Halmillewakele belonging to the Crown; on the south and west by Puranawela claimed by Kiri Banda, Vel-Vidane, and others of Amunukole.



Surveyor-General's Office,  
Colombo, March 9, 1916.

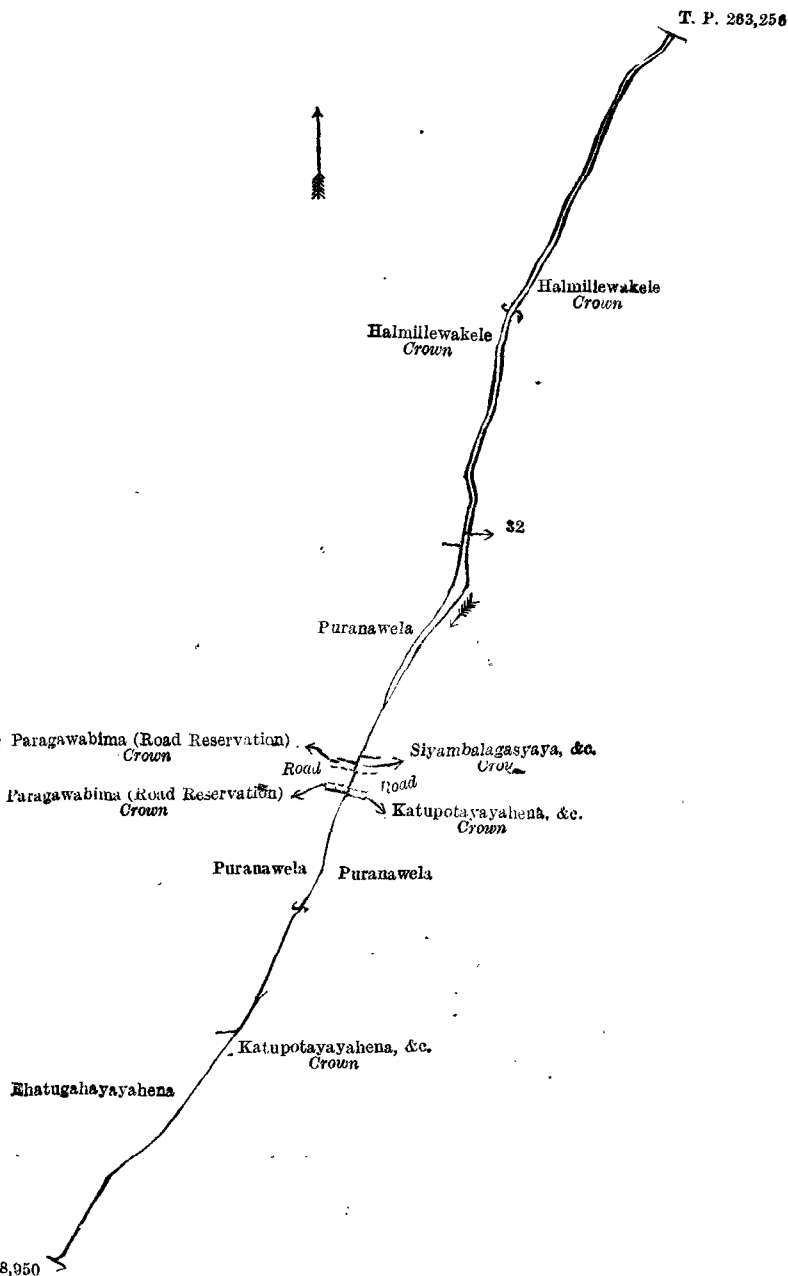
Scale of 4 Chains to an Inch.

G. K. THORNHILL,  
for Surveyor-General.

III.—Preliminary plan 687.

Lot.	Name of Land.	Extent, A. R. P.
32 ..	Horrow-ela ..	0 1 9

and bounded as follows: on the north by Paragawabima (road reservation) claimed by the Crown, a road, Paragawabima (road reservation) claimed by the Crown, Puranawela claimed by Kiri Banda, Vel-Vidane, and others of Amunukole, Halmillewakele claimed by the Crown, T. P. 263,256; on the east by Halmillewakele claimed by the Crown, Siyambalagasyaya, &c., claimed by the Crown, a road, Katupotayayahena, &c., claimed by the Crown, Puranawela claimed by Byralage Suddhahamy and others; on the south by Katupotayayahena, &c., claimed by the Crown, T. P. 288,950; on the west by Ehatugahayayahena claimed by D. Kowrala Appuhamy, Arachchi, and others, Puranawela claimed by Byralage Suddhahamy and others.



Surveyor-General's Office,  
Colombo, March 9, 1916.

Scale of 4 Chains to an Inch.

G. K. THORNHILL,  
for Surveyor-General.

**FINAL ORDERS.**

Order under Section 4, Sub-section (1), of "The Waste Lands Ordinances of 1897, 1899, 1900, and 1903,"  
declaring Land to be Crown Property.

In the matter of the land commonly called or known as Korawakkemukulana, situate in the village of Pattagama, in the Egodapota pattu of the Galboda korale, in the Kegalla District, in the Province of Sabaragamuwa, and of "The Waste Lands Ordinances of 1897, 1899, 1900, and 1903."

WHEREAS in pursuance of section 1 of the said Ordinances it was duly notified on July 9, 1915, that if no claim to the land commonly called or known as Korawakkemukulana, situate in the village of Pattagama, in the Egodapota pattu of the Galboda korale, in the Kegalla District, in the Province of Sabaragamuwa, containing in extent 13 acres 1 rood and 21 perches, and shown as lot 544 in preliminary plan 2,128, as described in the annexed diagram, was made to the Assistant Government Agent of the Kegalla District, in the Province of Sabaragamuwa, within the period of three months from the date specified in such notice, such land would be declared the property of the Crown, and dealt with on account of the Crown (*vide* Notice No. 5,589):

And whereas Ampe Vidanelage Ranmenika of Wakirigala and Ratnapala Unnanse of Kollure Pansala made claim thereto, and whereas the said claimants have withdrawn their claim to the said land, I, Harry Archibald Burden, Assistant Government Agent of the Kegalla District, in the Province of Sabaragamuwa, under and by virtue of the powers vested in me in that behalf by section 4 of the said Ordinances, do hereby on April 29, 1916, order and declare, under section 4 sub-section (1), of the said Ordinances, that the said land, as more fully described herein below, is the property of the Crown.

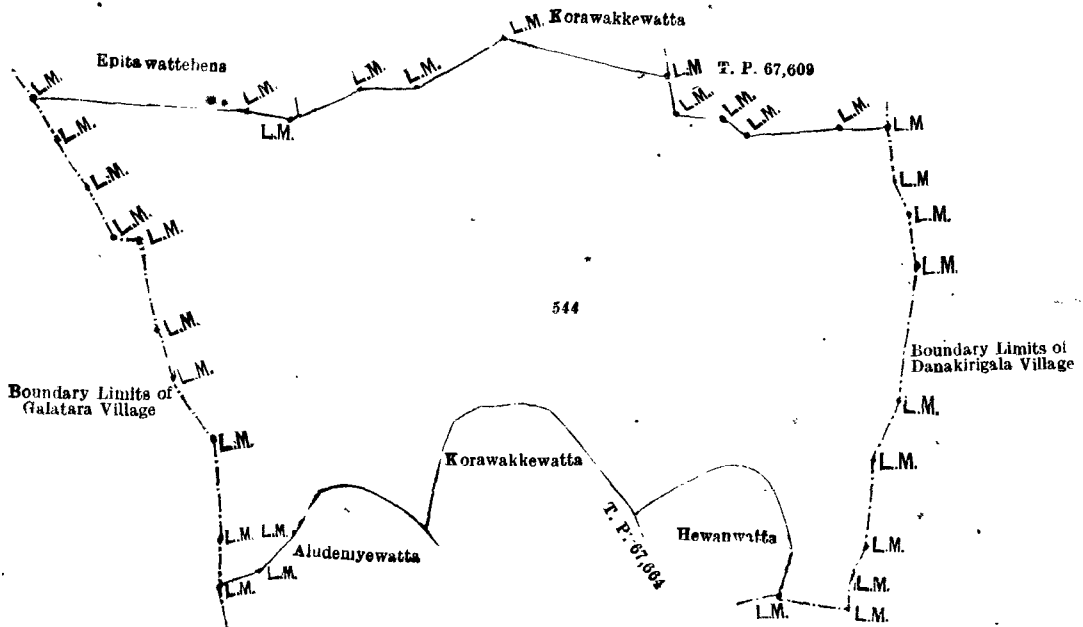
*Description of the Land referred to.*

The following lot situated in the village of Pattagama, in the Egodapota pattu of the Galboda korale, in the Kegalla District, in the Province of Sabaragamuwa, as described in the annexed diagram:—

Preliminary plan 2,128.

Lot.	Name of Land.	Extent, A. R. P.
544	Korawakkemukulana	13 1 21

and bounded as follows: on the north by Epitawattehena claimed by K. Appuhamy, Korawakkewatta claimed by K. Appuhamy, and land depicted in title plan No. 67,609; on the south by Aludeniya-watta claimed by A. Kiri Ukkuwa, Korawakkewatta claimed by K. Appuhamy, land depicted in title plan No. 67,664, Hewanwatta claimed by W. Appuhamy, and by the boundary limits of Danakirigala village; on the west by the boundary limits of Galatara village; and on the east by the boundary limits of Danakirigala village.



Surveyor-General's Office,  
Colombo, July 9, 1914.

Scale of 4 Chains to an Inch.

C. R. LUNDIE,  
for Acting Surveyor-General.

April 29, 1916

H. A. BURDEN,  
Assistant Government Agent.