

# Ceylon Government Gazette

Published by Authority.

No. 6,805 — FRIDAY, JULY 7, 1916.

PART I.—General: Minutes, Proclamations, Appointments, and General Government Notifications.  
 PART II.—Legal and Judicial.  
 PART III.—Provincial Administration.  
 PART IV.—Land Settlement.  
 PART V.—Mercantile, Marine, Municipal, Local, &c.

Separate paging is given to each Part, in order that it may be filed separately.

## Part IV. — Land Settlement.

	PAGE		PAGE
Preliminary Notices .. .. .	601	Final Orders .. .. .	—

### PRELIMINARY NOTICES.

#### Kurunegala Notice No. 5,901.

##### Notice under "The Waste Lands Ordinances of 1897, 1899, 1900, and 1903."

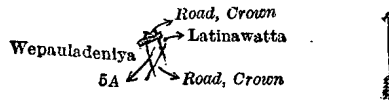
TAKE notice that unless within three months from July 7, 1916, the persons, if any, who claim any interest in the land hereinafter mentioned make claim in person or in writing to the said land or to some interest therein to J. M. Davies, Esq., Special Officer appointed under section 28 of "The Waste Lands Ordinances of 1897, 1899, 1900, and 1903," at his office at Fort, Colombo:

Such Special Officer, in pursuance of the powers vested in him by the said Ordinances, will declare by writing under his hand that the land, to which no claim has been made, is the property of the Crown.

J. M. DAVIES,  
Special Officer.

#### Description of the Land referred to.

The land commonly called or known as road, situated in the village of Hendiyapola, in the Kinyama korale of the Katugampola hatpattu of the Kurunegala District, in the North-Western Province; containing in extent 6 perches, shown as lot 5A in preliminary plan 1,438 and in the annexed diagram; and bounded as follows: on the north by a road declared to be the property of the Crown under the Waste Lands Ordinances; on the east by Latinawatta claimed by Vidanelage Johannes de Mel; on the south by a road declared to be the property of the Crown under the Waste Lands Ordinances; on the west by Wepauladeniya claimed by Alutgama Kankanamalage Podihamy Etana.



Surveyor-General's Office,  
Colombo, May 8, 1916.

Scale of 8 Chains to an Inch.

A. H. G. DAWSON,  
for Surveyor-General.

Kurunegala S. O. 62—1916.

#### Kurunegala Notice No. 5,902.

##### Notice under "The Waste Lands Ordinances of 1897, 1899, 1900, and 1903."

TAKE notice that unless within three months from July 7, 1916, the persons, if any, who claim any interest in the lands hereinafter mentioned or in any one or more of such lands or to some interest therein make claim in person or in writing to the said lands or any of them or to some interest therein to J. M. Davies, Esq., Special Officer appointed under section 28 of "The Waste Lands Ordinances of 1897, 1899, 1900, and 1903," at his office at Fort, Colombo:

Such Special Officer, in pursuance of the powers vested in him by the said Ordinances, will declare by writing under his hand that the said lands, or such of them as to which no claim has been made, are the property of the Crown.

J. M. DAVIES,  
Special Officer.

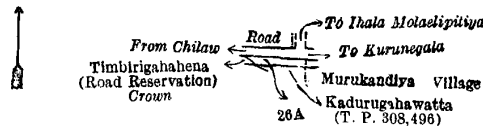
*Description of the Lands referred to.*

The following lots situated in the village of Bingiriya, in the Kinyama korale of the Katugampola hatpattu of the Kurunegala District, in the North-Western Province, as described in the annexed diagrams :—

## I.—Preliminary plan 1,448.

Lot.	Name of Land.	Extent, A. B. P.
26A	Kadurugahawatta (road reservation)	0 0 13

and bounded as follows : on the north by the road from Chilaw to Kurunegala, the road from Chilaw to Ihala Molaelipitiya ; on the east by the village limit of Murukandiya ; on the south by Kadurugahawatta sold by the Crown (T. P. 308,496) ; on the west by Timbrigahahena (road reservation) declared to be the property of the Crown under the Waste Lands Ordinances.



Scale of 8 Chains to an Inch.

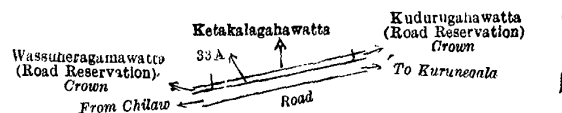
Surveyor-General's Office,  
Colombo, May 10, 1916.

A. H. G. DAWSON,  
for Surveyor-General.

## II.—Preliminary plan 1,448.

Lot.	Name of Land.	Extent, A. B. P.
33A	Ketakalagahawatta (road reservation)	0 0 20

and bounded as follows : on the north by Ketakalagahawatta sold by the Crown ; on the east by Kadurugahawatta (road reservation) declared to be the property of the Crown under the Waste Lands Ordinances ; on the south by the road from Kurunegala to Chilaw ; on the west by Wassuheragamawatta (road reservation) declared to be the property of the Crown under the Waste Lands Ordinances.



Scale of 8 Chains to an Inch.

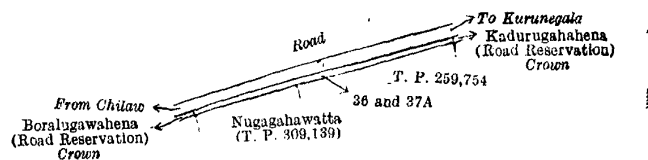
Surveyor-General's Office,  
Colombo, May 10, 1916.

A. H. G. DAWSON,  
for Surveyor-General.

## III.—Preliminary plan 1,448.

Lot.	Name of Land.	Extent, A. B. P.
36	Dunumadalagahawatta	0 0 33
37A	Nugagahawatta (road reservation)	0 0 23
		0 1 16

and bounded as follows : on the north by the road from Chilaw to Kurunegala ; on the east by Kadurugahahena (road reservation) declared to be the property of the Crown under the Waste Lands Ordinances ; on the south by T. P. 259,754, Nugagahawatta sold by the Crown (T. P. 309,139) ; on the west by Boralugawahena (road reservation) declared to be the property of the Crown under the Waste Lands Ordinances.



Surveyor-General's Office,  
Colombo, May 10, 1916.

Scale of 8 Chains to an Inch.

A. H. G. DAWSON,  
for Surveyor-General.

Kurunegala S. O. 63—1916.

**Kurunegala Notice No. 5,903,****Notice under "The Waste Lands Ordinances of 1897, 1899, 1900, and 1903."**

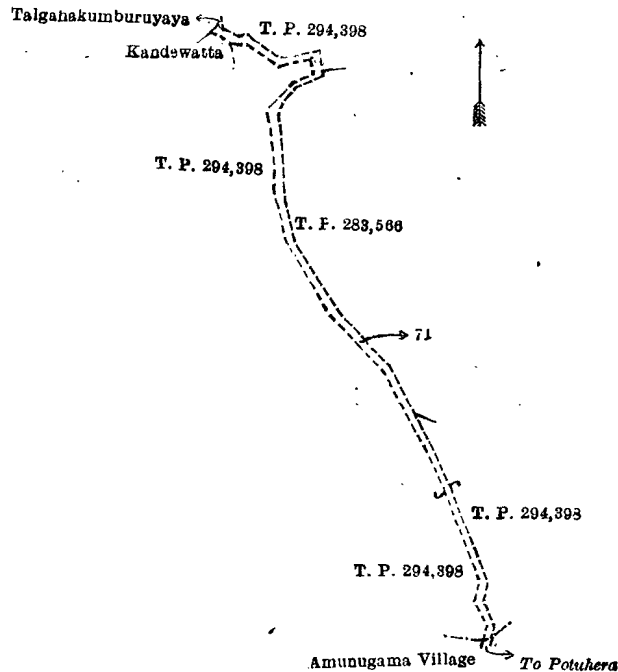
TAKE notice that unless within three months from July 7, 1916, the persons, if any, who claim any interest in the land hereinafter mentioned make claim in person or in writing to the said land or to some interest therein to J. M. Davies, Esq., Special Officer appointed under section 28 of "The Waste Lands Ordinances of 1897, 1899, 1900, and 1903," at his office at Fort, Colombo :

Such Special Officer, in pursuance of the powers vested in him by the said Ordinances, will declare by writing under his hand that the land, to which no claim has been made, is the property of the Crown.

J. M. DAVIES,  
Special Officer.

*Description of the Land referred to.*

The land commonly called or known as Gansabhawa road, situated in the village of Bambaragahapillessa, in the Rekko pattu korale of the Dambadeni-hatpattu of the Kurunegala District, in the North-Western Province; containing in extent 1 rood and 1 perch, shown as lot 71 in preliminary plan No. 1,491 and in the annexed diagram; and bounded as follows: on the north by Talgahakumburuyaya (private), T. P. 294,398; on the east by T. Ps. 294,398, 283,566, and 294,398; on the south by the village limit of Amunugama; on the west by T. P. 294,398, Kandewatta claimed by Ekanayaka Mudiyanselela Ukku Banda and others, Talgahakumburuyaya (private).



Scale of 4 Chains to an Inch.

Surveyor-General's Office,  
Colombo, May 15, 1915.

A. H. G. DAWSON,  
for Surveyor-General.

Kurunegala S. O. 64—1916.

**Kurunegala Notice No. 5,904.****Notice under "The Waste Lands Ordinances of 1897, 1899, 1900, and 1903."**

TAKE notice that unless within three months from July 7, 1916, the persons, if any, who claim any interest in the land hereinafter mentioned make claim in person or in writing to the said land or to some interest therein to J. M. Davies, Esq., Special Officer appointed under section 28 of "The Waste Lands Ordinances of 1897, 1899, 1900, and 1903," at his office at Fort, Colombo:

Such Special Officer, in pursuance of the powers vested in him by the said Ordinances, will declare by writing under his hand that the land, to which no claim has been made, is the property of the Crown.

J. M. DAVIES,  
Special Officer.

*Description of the Land referred to.*

The land commonly called or known as Ihalakandemukulana, situated in the village of Annukana, in the Ihalawisideke korale of the Hiriyala hatpattu of the Kurunegala District, in the North-Western Province; containing in extent 31 acres 1 rood and 20 perches, shown as lot 10 in preliminary plan No. 1,206 and in the annexed diagram; and bounded as follows: on the north by the village limit of Nagolla (a rock); on the east by the village limit of Kiribamuna, the village limit of Kandulawa; on the south by the village limit of Muratawa; on the west by Ihalakandemukulana claimed by the owners of Periacadure vihare temple, Dikhenyaya claimed by A. Kiri Banda and others.

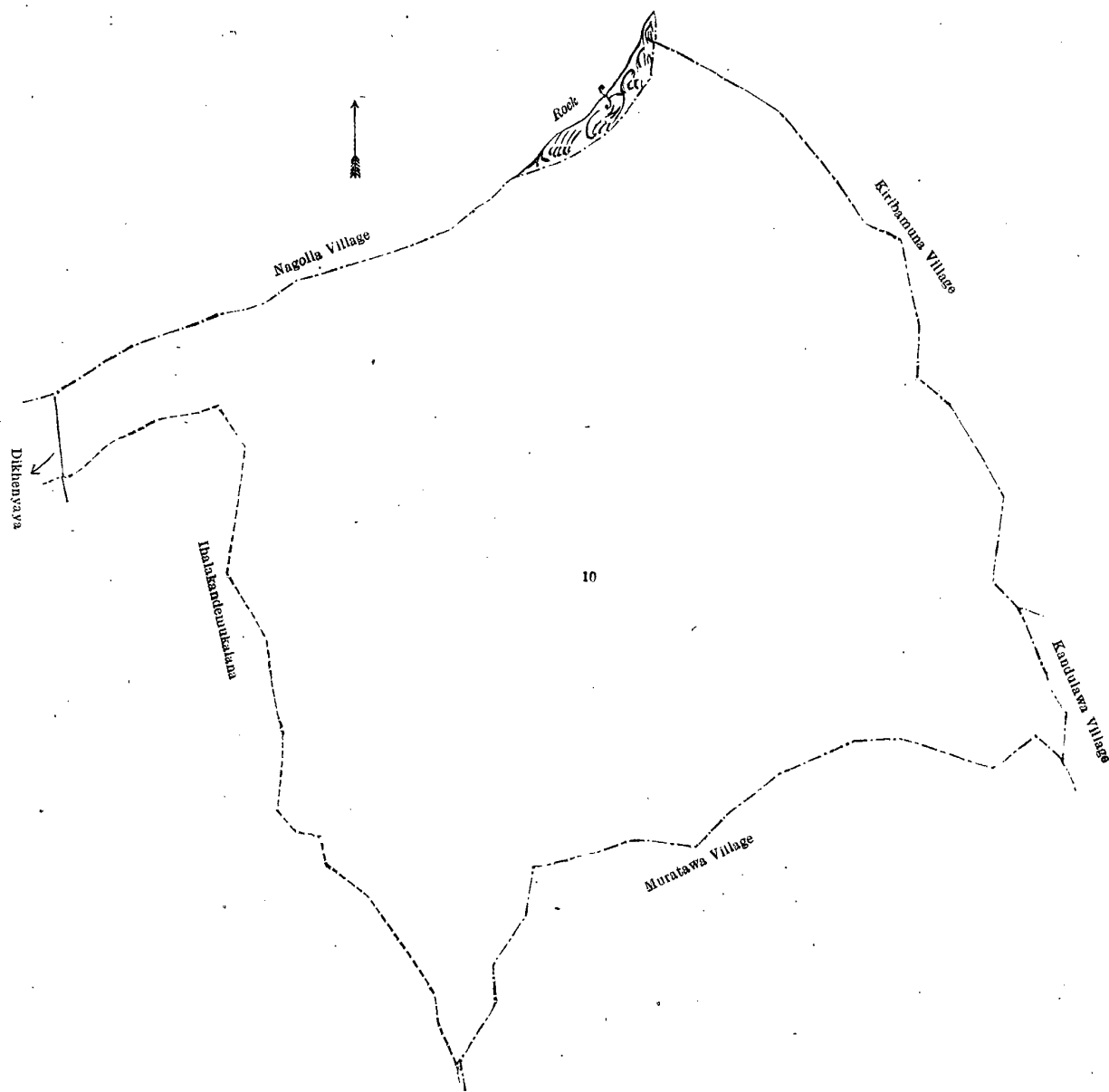
[For Diagram see page 604.]

**Anuradhapura Notice No. 5,905.****Notice under "The Waste Lands Ordinances of 1897, 1899, 1900, and 1903."**

TAKE notice that unless within three months from July 7, 1916, the persons, if any, who claim any interest in the land hereinafter mentioned make claim in person or in writing to the said land or to some interest therein to J. M. Davies, Esq., Special Officer appointed under section 28 of "The Waste Lands Ordinances of 1897, 1899, 1900, and 1903," at his office at Fort, Colombo:

Such Special Officer, in pursuance of the powers vested in him by the said Ordinances, will declare by writing under his hand that the land, to which no claim has been made, is the property of the Crown.

J. M. DAVIES,  
Special Officer.



Surveyor-General's Office,  
Colombo, May 13, 1916.

Scale of 4 Chains to an Inch.

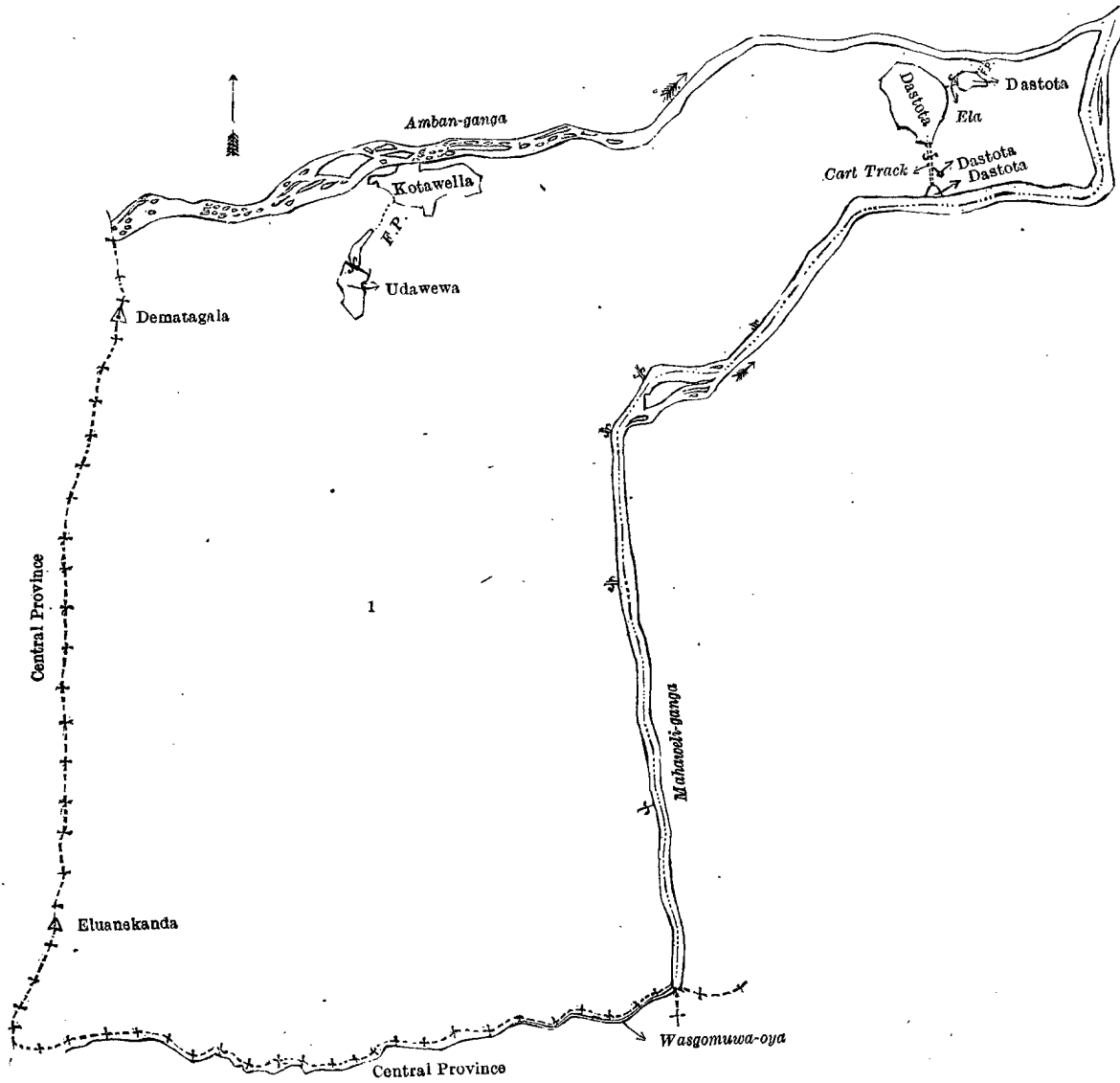
A. H. G. DAWSON,  
for Surveyor-General.

Kurunegala S. O. 65—1916.

*Description of the Land referred to.*

The land commonly called or known as Wasgomuwamukalana, Wasgomuwadammana, Eluwanekandamukalana, Kiriebbakele, Wiratapatahamukalana, Maharatatamukalana, Pattiyadammana, Dematagalamukalana, Malagmuwekele, Ranganekele, Kotawellamukalana, Kotawellakele, Dastotakele, Bomparagalamukalana (proposed game sanctuary reserve), situated in the Meda pattu korale of the Tamankaduwa district, in the North-Central Province; containing in extent 45,820 acres 1 rood and 32 perches, shown as lot 1 in topo preliminary plan No. 6 and in the annexed diagram; and bounded as follows: on the north by the Amban-ganga; on the east by the Mahaweli-ganga; on the south by the boundary of the Central Province (the Wasgomuwa-oya); on the west by the boundary of the Central Province.

NOTE.—The villages of Dastota, Kotawella, and Udawewa, lying within the above-mentioned boundaries, are excluded from this notice, and their aggregate acreage of 661 acres 3 roods and 36 perches is not included in the acreage of 45,820 acres 1 rood and 32 perches given above.



Surveyor-General's Office,  
Colombo, May 19, 1916.

Scale of 2 Miles to an Inch.

Anuradhapura S. O. 48—1916.

A. H. G. DAWSON,  
for Surveyor-General.