

Ceylon Government Gazette

Published by Authority.

No. 6,807 — FRIDAY, JULY 14, 1916.

PART I.—General: Minutes, Proclamations, Appointments, and
General Government Notifications.

PART II.—Legal and Judicial.

PART III.—Provincial Administration.

PART IV.—Land Settlement.

PART V.—Mercantile, Marine, Municipal, Local, &c.

Separate paging is given to each Part, in order that it may be filed separately.

Part IV.—Land Settlement.

	PAGE	PAGE
Preliminary Notices	607	Final Orders

PRELIMINARY NOTICES.

Kurunegala Notice No. 5,906.

Notice under "The Waste Lands Ordinances of 1897, 1899, 1900, and 1903."

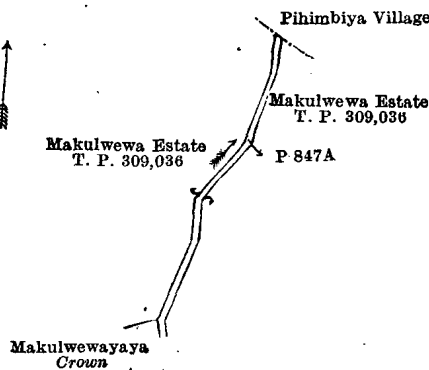
TAKE notice that unless within three months from July 14, 1916, the persons, if any, who claim any interest in the land hereinafter mentioned make claim in person or in writing to the said land or to some interest therein to J. M. Davies, Esq., Special Officer appointed under section 28 of "The Waste Lands Ordinances of 1897, 1899, 1900, and 1903," at his office at Fort, Colombo:

Such Special Officer, in pursuance of the powers vested in him by the said Ordinances, will declare by writing under his hand that the land, to which no claim has been made, is the property of the Crown.

J. M. DAVIES,
Special Officer.

Description of the Land referred to.

The land commonly called or known as Wella (irrigation channel), situated in the village of Makulwewa, in the Mahagalboda Egoda korale of the Hiriyala hatpattu of the Kurunegala District, in the North-Western Province, containing in extent 14 perches, shown as lot P 847A in preliminary plan 1,922 and in the annexed diagram; and bounded as follows: on the north by the village limit of Pihimbiya; on the east by Makulwewa estate sold by the Crown (T. P. 309,036); on the south by Makulweyaya declared to be the property of the Crown under the Waste Lands Ordinances; on the west by Makulwewa estate sold by the Crown (T. P. 309,036).



Surveyor-General's Office,
Colombo, May 15, 1916.

Scale of 4 Chains to an Inch.

Kurunegala S. O. 66—1916.

A. H. G. DAWSON,
for Surveyor-General.

Kurunegala Notice No. 5,907.

Notice under "The Waste Lands Ordinances of 1897, 1899, 1900, and 1903."

TAKE notice that unless within three months from July 14, 1916, the persons, if any, who claim any interest in the lands hereinafter mentioned or in any one or more of such lands or to some interest therein make claim in person or in writing to the said lands or any of them or to some interest therein to J. M. Davies, Esq., Special Officer appointed under section 28 of "The Waste Lands Ordinances of 1897, 1899, 1900, and 1903," at his office at Fort, Colombo :

Such Special Officer, in pursuance of the powers vested in him by the said Ordinances, will declare by writing under his hand that the said lands, or such of them as to which no claim has been made, are the property of the Crown.

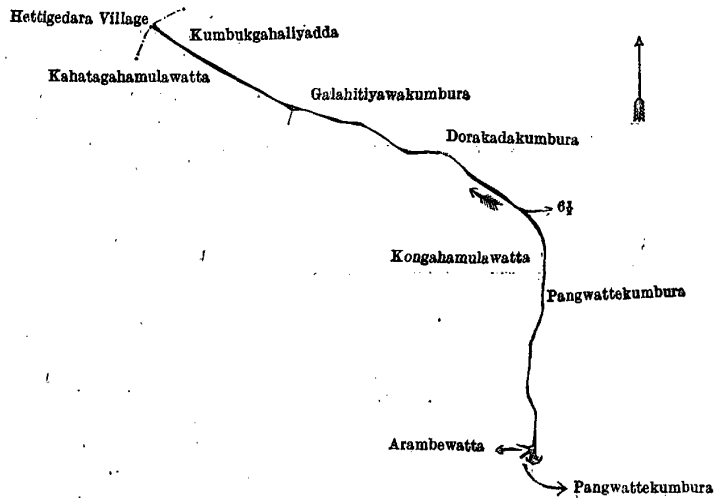
J. M. DAVIES,
Special Officer.

Description of the Lands referred to.

The following lots situated in the village of Pallekukulawela, in the Udukaha korale south of the Dambadeni hatpattu of the Kurunegala District, in the North-Western Province, as described in the annexed diagrams :—

Lot.	Name of Land.	I.—Preliminary plan 484.	Extent, A. R. P.
6½	Ela (stream)		0 0 24

and bounded as follows : on the north by Kumbukghaliyadda claimed by Heiyantudupatirannehelage Punchi Nona and others, Galahitiyawekumbura claimed by Girigoris, Dorakadakumbura claimed by Weerasuriya Achchillage Appuhamy; on the east by Dorakadakumbura claimed by Weerasuriya Achchillage Appuhamy, Pangwatttekumbura claimed by Imiyapatirannehelage Kiri Banda, Gan Arachchi, and others; on the south by Pangwatttekumbura claimed by Imiyapatirannehelage Kiri Banda, Gan Arachchi, and others; on the west by Arambewatta claimed by Weerasuriya Achchillage Appuhamy, Kongahamulawatta claimed by Imiyapatirannehele Kiri Banda and others, Kahatagahamulawatta claimed by Weerasuriya Achchille Kiri Menika and Weerasuriya Achchille Punchi Nona, the village limit of Hettigedara.



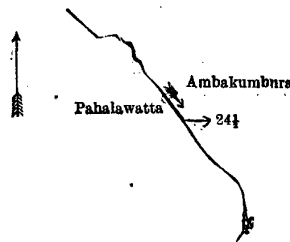
Surveyor-General's Office,
Colombo, May 2, 1916.

Scale of 4 Chains to an Inch.

A. H. G. DAWSON,
for Surveyor-General.

Lot.	Name of Land.	II.—Preliminary plan 484.	Extent, A. R. P.
24½	Ela (stream)		0 0 10

and bounded as follows : on the north, east, and south by Ambakumbura claimed by Jalatpatirannehelage Punchiappuhami and others; on the west by Pahalawatta claimed by Jalatpatirannehelage Mudalihami and others.



Surveyor-General's Office,
Colombo, May 2, 1916.

Scale of 4 Chains to an Inch.
Kurunegala S. O. 67—1916.

A. H. G. DAWSON,
for Surveyor-General.

Kurunegala Notice No. 5,908.

Notice under "The Waste Lands Ordinances of 1897, 1899, 1900, and 1903."

TAKE notice that unless within three months from July 14, 1916, the persons, if any, who claim any interest in the lands hereinafter mentioned or in any one or more of such lands or to some interest therein make claim in person or in writing to the said lands or any of them or to some interest therein to J. M. Davies, Esq., Special Officer appointed under section 28 of "The Waste Lands Ordinances of 1897, 1899, 1900, and 1903," at his office at Fort, Colombo :

Such Special Officer, in pursuance of the powers vested in him by the said Ordinances, will declare by writing under his hand that the said lands, or such of them as to which no claim has been made, are the property of the Crown.

J. M. DAVIES,
Special Officer.

Description of the Lands referred to.

The following lots situated in the village of Bowala, in the Udukaha korale south of the Dambadeni hatpattu of the Kurunegala District, in the North-Western Province, as described in the annexed diagrams:—

I.—Preliminary plan 477.

Lot.	Name of Land.	Extent, A. R. P.
8½	Para (Gansabhawa road)	0 3 19

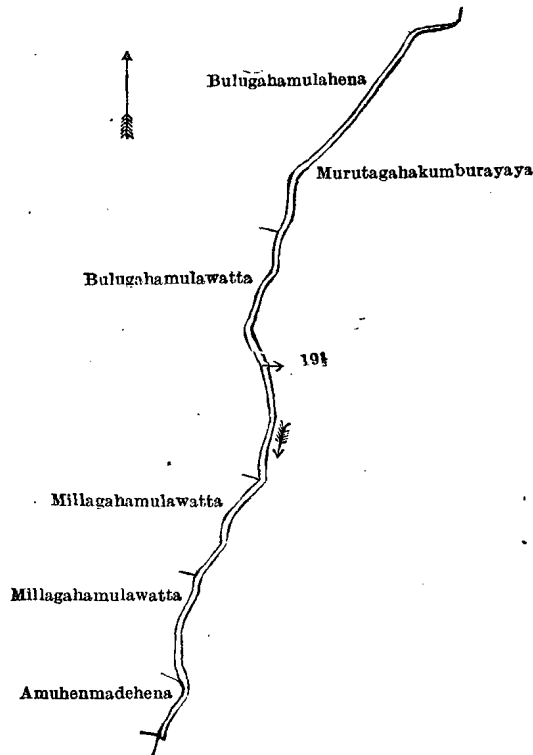
and bounded as follows: on the north by Ambaghamulamukalana declared to be the property of the Crown under the Waste Lands Ordinances, Ihalarukattanehena claimed by Velun Perera, Rukattanehena claimed by Patirannehelai Davith Sinno and others, Rukattanehena claimed by Patirannehelai Kiri Menika, Rukattanehena claimed by Patirannehelai Haramanis, Rukattanehena claimed by Patirannehelai Sinnappu and others, Bulugahamulahena claimed by Patirannehelai Mudalihamy and another, Ambaghamulawatta claimed by Kahandawe Achehillage Appuhamy, Wewekumbura claimed by ditto; on the east by Damunugahamulawatta claimed by Jayakodi Arachchige Jamis, Siyambalagahamulawatta claimed by Patirannehelai Kiri Menika, Pinnawalagewatta claimed by Patirannehelai Mudalihamy, Bogahamulahena claimed by Patirannehelai Kirihamy, Meegahamulawatta claimed by Patirannehelai Dingiri Amma and another, Ketakalagahamulawatta claimed by Patirannehelai Ungurala, Delgahamulahena claimed by Patirannehelai Kiri Banda and others, Helambagahamulawatta claimed by Patirannehelage Dingiri Amma and another, Gonnagahakumbura claimed by Patirannehelai Kirihamy; on the south by railway line and reservation declared to be the property of the Crown under the Waste Lands Ordinances, Gonnagahakumbura claimed by Patirannehelai Kirihamy, Helambagahamulawatta claimed by Patirannehelai Dingiri Amma and another, Delgahamulawatta claimed by Patirannehelai Kirihamy, Ketakalagahamulawatta claimed by Patirannehelai Ungurala, Meegahamulawatta claimed by Patirannehelai Dingiri Amma and another, Bogahamulahena claimed by Patirannehelai Kirihamy, Pinnawalagewatta claimed by Patirannehelai Mudalihamy, Siyambalagahamulawatta claimed by Patirannehelai Kiri Menika, Damunugahamulawatta claimed by Jayakodi Arachchige Jamis, Murutagahakumburuyaya claimed by Patirannehelai Ungurala and others, Bulugahamulahena claimed by Patirannehelai Mudalihamy and another, Rukattanehena claimed by Patirannehelai Sinnappu; on the west by Rukattanehena claimed by Patirannehelai Jotihamy, Rukattanehena claimed by Patirannehelai Haramanis, Rukattanehena claimed by Patirannehelai Davith Sinno and others, Ihala Rukattanehena claimed by Velun Perera, Mellakanda declared to be the property of the Crown under the Waste Lands Ordinances, the village limit of Wewala.

[For Diagram see page 610.]

II.—Preliminary plan 477.

Lot.	Name of Land.	Extent, A. R. P.
19½	Weli-ela (stream)	0 0 25

and bounded as follows: on the north by Bulugahamulahena claimed by Patirannehelai Mudalihamy and another; on the east and south by Murutagahakumburayaya claimed by Patirannehelai Ungurala and others; on the west by Amuhemadehena claimed by Patirannehelai Mudalihamy and another, Millagahamulawatta claimed by Patirannehelai Kiri Menika, Bulugahamulawatta claimed by Patirannehelai Haramanis, Bulugahamulahena claimed by Patirannehelai Mudalihamy and another.



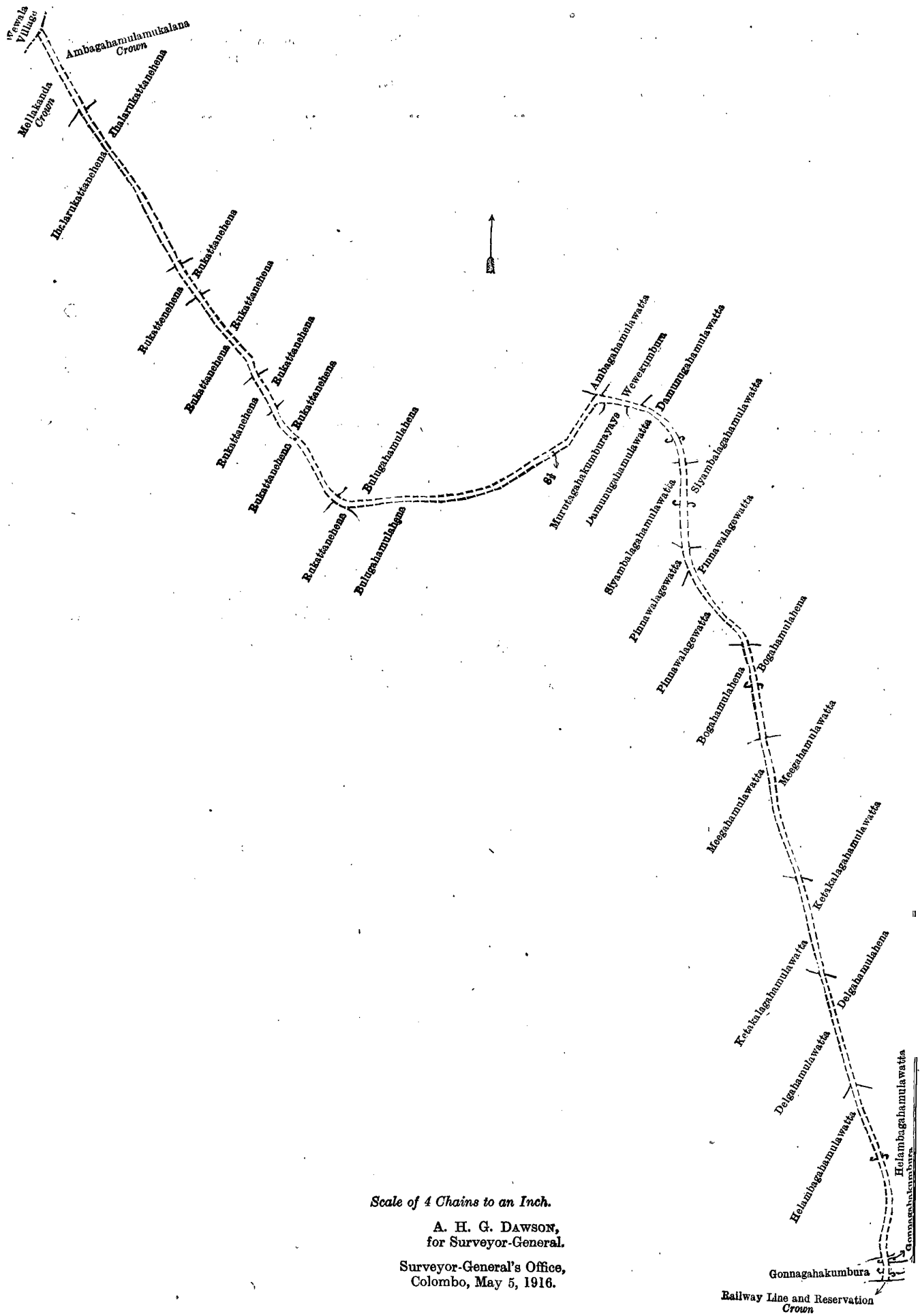
Surveyor-General's Office,
Colombo, May 5, 1916.

Scale of 4 Chains to an Inch.

A. H. G. DAWSON,
for Surveyor-General.

III.—Preliminary plan 477.

Lot.	Name of Land.	Extent, A. R. P.
19½	Weli-ela (stream)	0 1 6



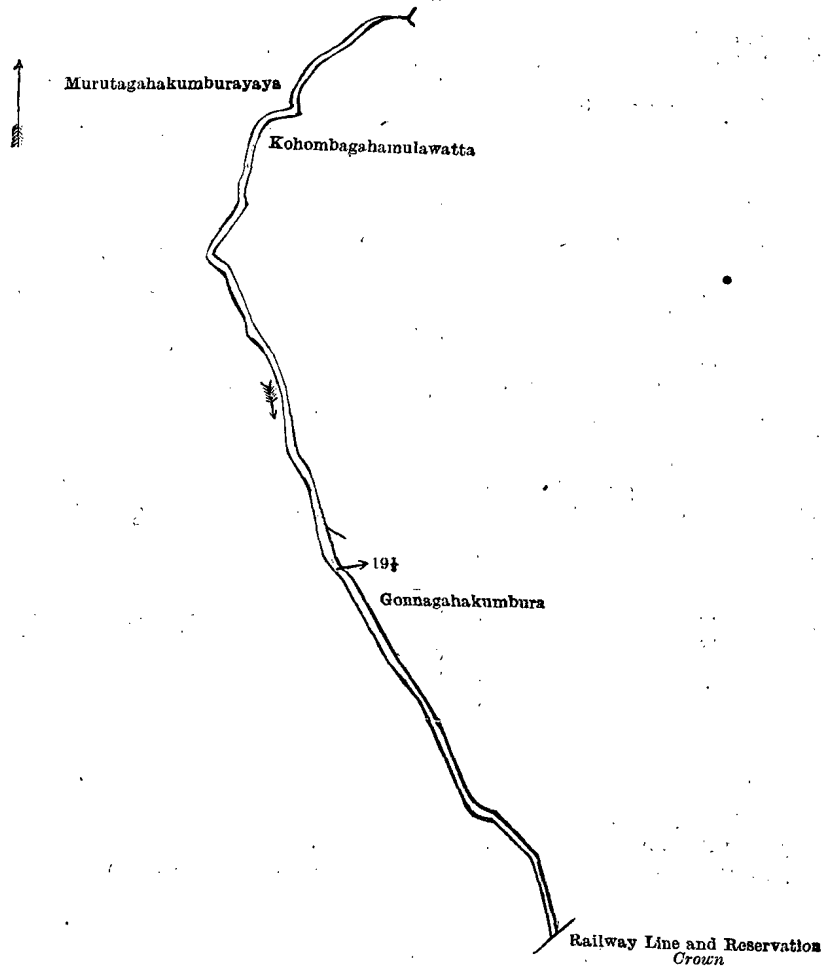
Scale of 4 Chains to an Inch.

A. H. G. DAWSON,
for Surveyor-General.

Surveyor-General's Office,
Colombo, May 5, 1916.

Gonnagahakumbura
Railway Line and Reservation
Crown

and bounded as follows: on the north by Kohombagahamulawatta claimed by Patirannehelai Ungurala and others; on the east by Gonnagahakumbura claimed by Patirannehelai Kirihamy; on the south by railway line and reservation declared to be the property of the Crown under the Waste Lands Ordinances; on the west by Murutagahakumburayaya claimed by Patirannehelai Ungurala and others.



Surveyor-General's Office,
Colombo, May 5, 1916.


Scale of 4 Chains to an Inch.

A. H. G. DAWSON,
for Surveyor-General.

IV.—Preliminary plan 477.

Lot.	Name of Land.	Extent, A. R. P.
21 1/2	Weli-ela (stream)	0 0 6

and bounded as follows: on the north by Kahatagahamulawatta claimed by Patirannehelai Kirihamy and another, Delgahamulawatta claimed by Patirannehelai Kirihamy; on the east, south, and west by Gonnagahakumbura claimed by Patirannehelai Kirihamy.



Surveyor-General's Office,
Colombo, May 5, 1916.

Scale of 4 Chains to an Inch.

A. H. G. DAWSON,
for Surveyor-General.

Kurunegala S. O. 68—1916.

Anuradhapura Notice No. 5,909.

Notice under "The Waste Lands Ordinances of 1897, 1899, 1900, and 1903."

TAKE notice that unless within three months from July 14, 1916, the persons, if any, who claim any interest in the lands hereinafter mentioned or in any one or more of such lands or to some interest therein make claim in person or in writing to the said lands or any of them or to some interest therein to T. G. Willett, Esq., Special Officer appointed under section 28 of "The Waste Lands Ordinances of 1897, 1899, 1900, and 1903," at his office at Fort, Colombo:

Such Special Officer, in pursuance of the powers vested in him by the said Ordinances, will declare by writing under his hand that the said lands, or such of them as to which no claim has been made, are the property of the Crown.

T. G. WILLETT,
Special Officer.

Description of the Lands referred to.

The following lots situated in the village of Pahala Keditokkuwa, in the Ihala Kelegam tulana of the Wilachchiya korale of the Nuwaragam palata, in the North-Central Province, as described in the annexed diagrams :—

I.—Preliminary plan 685.

Lot.	Name of Land.	Extent, A. R. P.	Lot.	Name of Land.	Extent, A. R. P.
1	Obberiyawalamukalana	167 2 36	19	Padalanyaya	19 1 22
2	Elapatawalayaya	25 3 34	20	Kekirapara and Gampara (minor road and footpath)	3 3 15
3	Wekandainamukalana (reservation for tank bund)	1 3 11	20½	Kekirapara (minor road)	1 0 0
4	Dikgalpottemukalana	50 3 31	21	Horow-ela	0 1 16
5	Bogahayaya	68 0 32	22	Wekandebims (bund reservation)	0 1 18
6	Adipara (footpath)	0 2 22	23	Palugahalanda	6 2 19
7	Bogahayaya	5 2 29	24	Katupotagahamukalana	10 1 27
8	Pahalakeditokkuwawewa (tank)	77 1 22	25	Katupotagalamukalana	13 1 12
9	Ela	0 0 10	26	Katupotagalayaya	96 1 35
16	Wan-ela (stream)	1 1 35	27	Ehetuwagalamukalana	70 2 20
17	Diviyabendarodemukalana	25 1 7			
18	Do.	31 0 35			691 3 37
18½	Padalanyaya	13 0 29			

and bounded as follows : on the north by the village limit of Amunukole (the road from Pahala Hamillewa to Amunukole), the village limit of Amunukole ; on the east by the village limit of Ihala Keditokkuwa (the road from Amunukole to Metikewa), the village limit of Ihala Keditokkuwa ; on the south by the village limit of Metikewa ; on the west by the village limit of Pahala Halmillewa.

NOTE.—The following lots lying within the above boundaries are excluded from this part of the notice, and their aggregate acreage of 33 acres 2 roods and 21 perches is not included in the acreage of 691 acres 3 roods and 37 perches given above :—

Preliminary plan 685.

Lot.	Name of Land.	Extent, A. R. P.	Lot.	Name of Land.	Extent, A. R. P.
9½	Ela	0 0 1	A 14	T. P. 160,604	10 2 10
A 10	Puranawela	21 0 4	A 15	Akkarawela	0 1 30
A 11	Do.	1 0 27			
A 12	Do.	0 0 10			33 2 21
A 13	Do.	0 1 19			

[For Diagram see page 613.]

II.—Preliminary plan 685.

Lot.	Name of Land.	Extent, A. R. P.
9½	Ela (stream)	0 0 1

and bounded as follows : on the north, east, south, and west by Puranawela (private).



Scale of 4 Chains to an Inch.

Surveyor-General's Office,
Colombo, June 7, 1916.

A. H. G. DAWSON,
for Surveyor-General.

Anuradhapura S. O. 49—1916.

Anuradhapura Notice No. 5,910.

Notice under "The Waste Lands Ordinances of 1897, 1899, 1900, and 1903."

TAKE notice that unless within three months from July 14, 1916, the persons, if any, who claim any interest in the lands hereinafter mentioned or in any one or more of such lands or to some interest therein make claim in person or in writing to the said lands or any of them or to some interest therein to T. G. Willett, Esq., Special Officer appointed under section 28 of "The Waste Lands Ordinances of 1897, 1899, 1900, and 1903," at his office at Fort, Colombo :

Such Special Officer, in pursuance of the powers vested in him by the said Ordinances, will declare by writing under his hand that the said lands, or such of them as to which no claim has been made, are the property of the Crown.

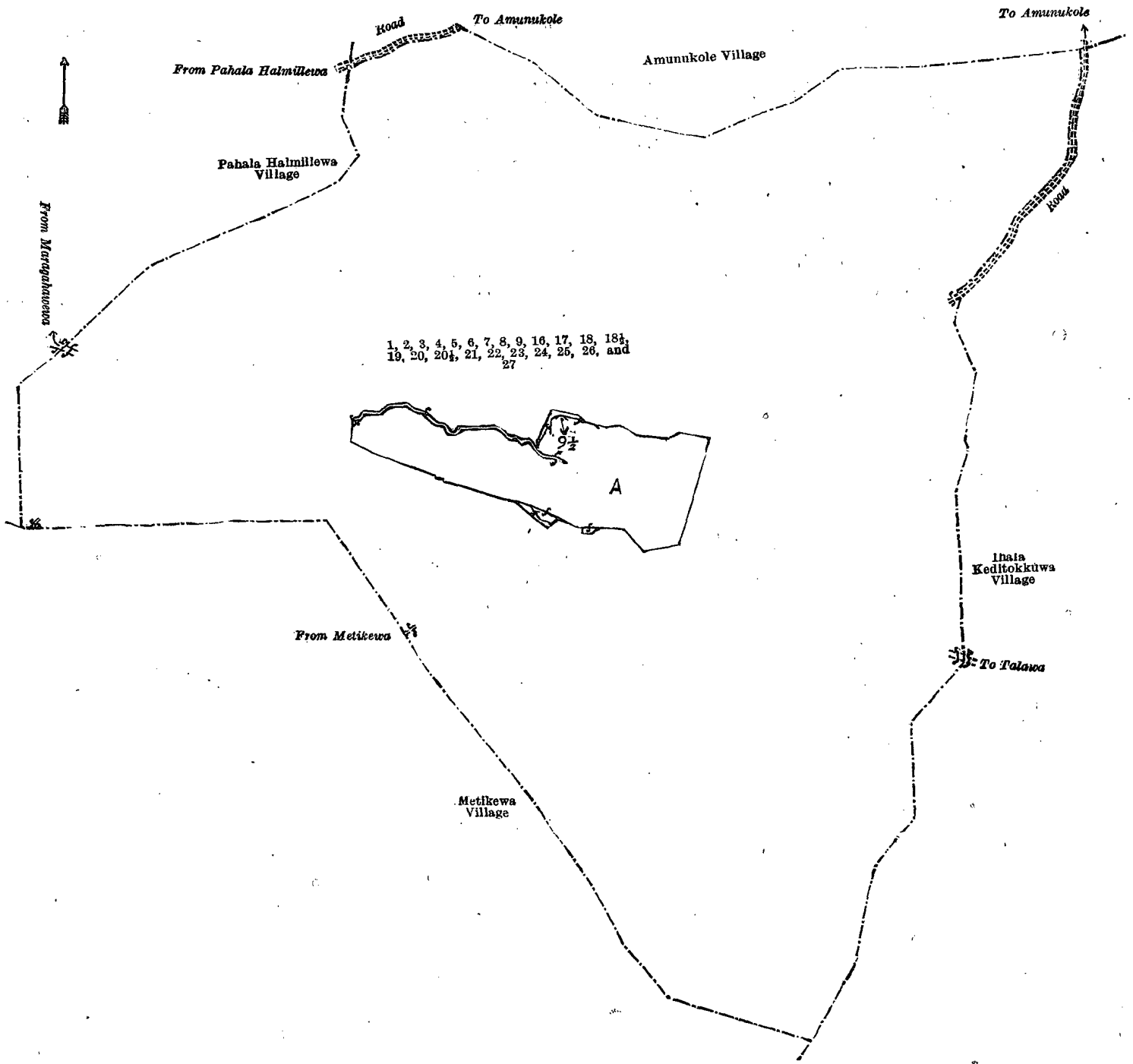
T. G. WILLETT,
Special Officer.

Description of the Lands referred to.

The following lots situated in the village of Issenbessawewa, in the Alutkadawat tulana of the Kadawat korale of the Nuwaragam palata, in the North-Central Province, as described in the annexed diagram :—

Preliminary plan 636.

Lot.	Name of Land.	Extent, A. R. P.	Lot.	Name of Land.	Extent, A. R. P.
1	Risokele	124 1 19	6	Boraluwalahenyaya	120 2 9
2	Do.	85 1 20	6H	Do.	71 3 6
3	Kudellangalamukalana	27 3 28	6I	Do.	8 1 27
3A	Do.	0 2 1	7	Tisbamba	1 3 13
3B	Do.	0 0 38	9	Do.	1 0 31
3C	Do.	0 0 5	11	Bund reservation	1 0 10
4	Issenbessawewa (tank and bund)	38 3 17	13	Ihalapinwewa (tank and bund)	3 2 36
5	Kirikonheenna	0 2 39	14	Pahalapinwewa (do.)	6 3 35



Scale of 16 Chains to an Inch.

Surveyor-General's Office,
Colombo, March 1, 1916.

G. K. THORNHILL,
for Surveyor-General.

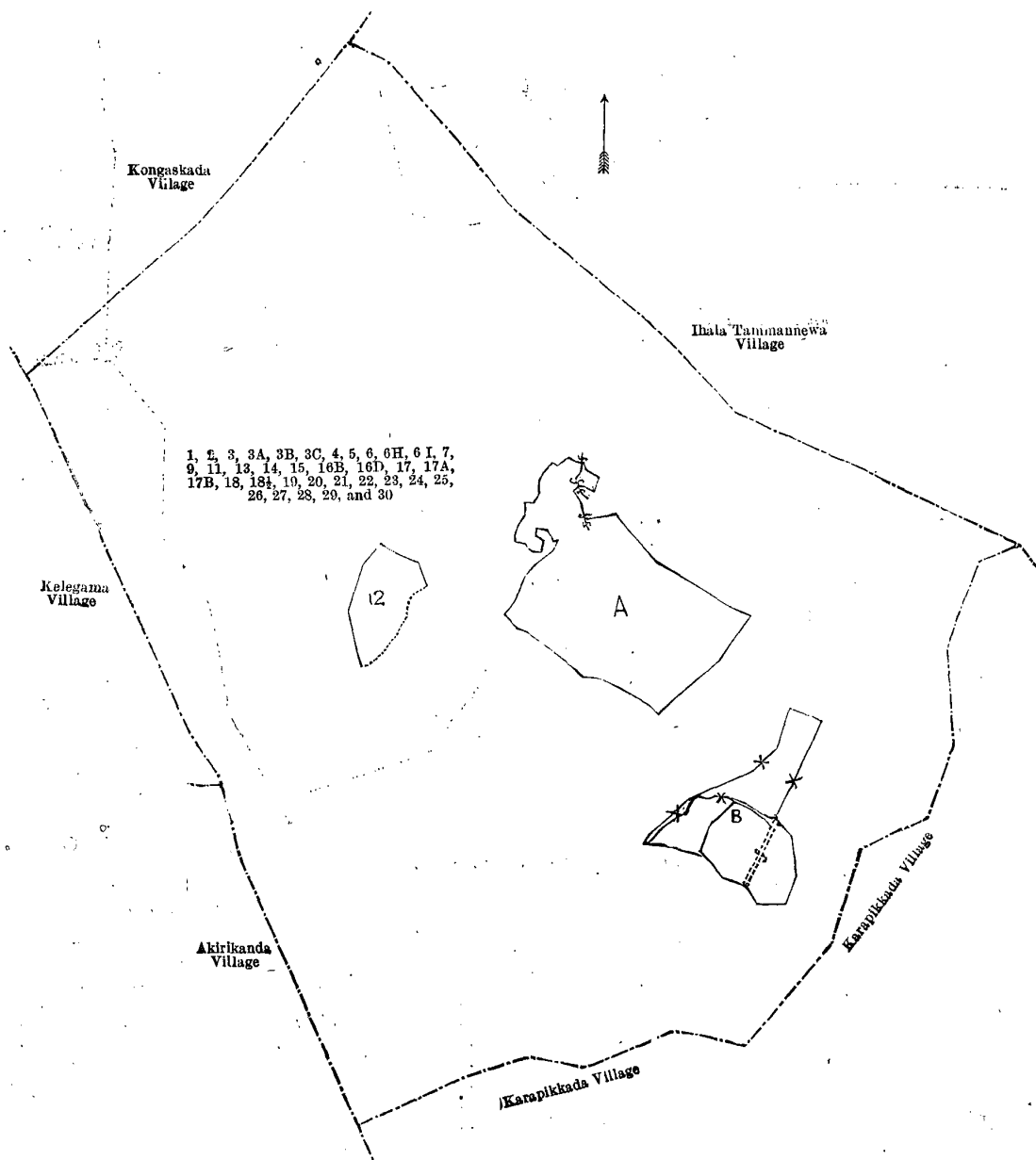
Lot.	Name of Land.	Extent, A.	R.	P.	Lot.	Name of Land.	Extent, A.	R.	P.
15	Kumbukwewa (tank and bund)	23	2	4	22	Footpath	0	1	2
16B	Moragodahena	6	3	22	23	Horrow-ela (stream)	0	0	24
16D	Moragahahena	1	2	26	24	Wan-ela (do.)	0	0	29
17	Minor road	0	3	36	25	Channel	0	0	26
17A	Do. (Part of T. P. 87,089)	0	0	30	26	Footpath	0	0	23
17B	Do.	0	1	28	27	Main road	3	0	0
18	Stream	0	0	38	28	Stream	0	1	9
18½	Do.	0	1	6	29	Do.	0	1	4
19	Do.	0	0	30	30	Do.	0	0	29
20	Footpath	0	0	12					
21	Do.	0	0	2					
							532	2	34

on the north by the village limit of Kongaskada, the village limit of Ihala Tammannewa; on the east by the village limit of Ihala Tammannewa, the village limit of Karapikkada; on the south by the village limit of Karapikkada; on the west by the village limit of Akirikanda, the village limit of Kelegama.

NOTE.—The following lots lying within the above boundaries are excluded from this notice, and their aggregate acreage of 40 acres 3 roods and 31 perches is not included in the acreage of 532 acres 2 roods and 34 perches given above:—

Preliminary plan 636.

Lot.	Name of Land.	Extent, A. R. P.	Lot.	Name of Land.	Extent, A. R. P.
A 6A ..	Boraluwalahenyaya (Part of T. P. 87,099)	0 0 3	A 10D ..	Mahawela (Part of T. P. 87,099)	0 0 5
A 6B ..	Do. (do.)	0 0 12	A 10E ..	Do. (do.)	0 0 2
A 6C ..	Do. (do.)	0 0 4	A 10F ..	Do. (do.)	0 0 4
A 6D ..	Part of T. P. 87,099	0 0 9	A 10G ..	Do. (do.)	0 0 2
A 6E ..	Boraluwalahenyaya (Part of T. P. 87,099)	0 0 3	A 10H ..	Do. (do.)	0 0 11
A 6F ..	Do. (do.)	0 2 12	A 15A ..	Kumbukwewa (tank)	0 1 28
A 6G ..	Do. (do.)	0 1 25	B 6J ..	Part of T. P. 87,099	0 0 2
A 8 ..	Gangoda	3 3 5	B 6K ..	Do. (do.)	0 0 7
A 10 ..	Mahawela (Part of T. P. 87,099)	23 1 9	B 16 ..	Moragahahena (T. P. 87,099)	5 1 18
A 10A ..	Do. (do.)	0 2 11	B 16A ..	Do. (do.)	0 0 33
A 10B ..	Do. (do.)	0 1 5	B 16C ..	Moragahahena	0 1 14
A 10C ..	Do. (do.)	0 0 6	12 ..	Pansalawatta	5 1 1
					40 3 31



Surveyor-General's Office,
Colombo, May 31, 1915.

Scale of 16 Chains to an Inch.

Anuradhapura S. O. 50—1916.

G. K. THORNHILL,
for Surveyor-General.