

# Ceylon Government Gazette

Published by Authority.

No. 6,809 — FRIDAY, JULY 21, 1916.

PART I.—General: Minutes, Proclamations, Appointments, and General Government Notifications.  
PART II.—Legal and Judicial.

PART III.—Provincial Administration.  
PART IV.—Land Settlement.  
PART V.—Mercantile, Marine, Municipal, Local, &c.

Separate paging is given to each Part, in order that it may be filed separately.

## Part IV.—Land Settlement.

	PAGE		PAGE
Preliminary Notices .. .. .	615	Final Orders .. .. .	621

### PRELIMINARY NOTICES.

#### Kurunegala Notice No. 5,911.

#### Notice under "The Waste Lands Ordinances of 1897, 1899, 1900, and 1903."

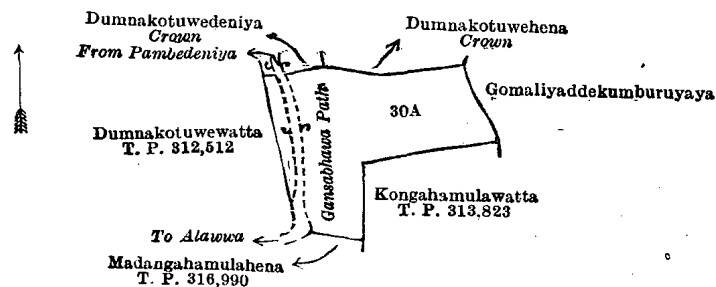
TAKE notice that unless within three months from July 21, 1916, the persons, if any, who claim any interest in the land hereinafter mentioned make claim in person or in writing to the said land or to some interest therein to J. M. Davies, Esq., Special Officer appointed under section 28 of "The Waste Lands Ordinances of 1897, 1899, 1900, and 1903," at his office at Fort, Colombo :

Such Special Officer, in pursuance of the powers vested in him by the said Ordinances, will declare by writing under his hand that the said land, to which no claim has been made, is the property of the Crown.

J. M. DAVIES,  
Special Officer.

#### Description of the Land referred to.

The land commonly called or known as Dumnakotuwehena, situated in the village of Hapugahagedara, in the Udukaha korale south of the Dambadeni hatpattu of the Kurunegala District, in the North-Western Province, containing in extent 3 roods and 30 perches, shown as lot 30A in preliminary plan 462 and in the annexed diagram ; and bounded as follows : on the north by Dumnakotuwedeniya belonging to the Crown, Dumnakotuwehena belonging to the Crown ; on the east by Gomaliyaddekumburuyaya (private), Kongahamulawatta sold by the Crown (T. P. 313,823) ; on the south by Madangahamulahena sold by the Crown (T. P. 316,990) ; on the west by the Gansabhawa path from Alawwa to Pambedeniya, Dumnakotuwewatta sold by the Crown (T. P. 312,512).



Surveyor-General's Office,  
Colombo, May 13, 1916.

Scale of 4 Chains to an Inch.

Kurunegala S. O. 69—1916.

A. H. G. DAWSON,  
for Surveyor-General.

## Anuradhapura Notice No. 5,912.

## Notice under "The Waste Lands Ordinances of 1897, 1899, 1900, and 1903."

TAKE notice that unless within three months from July 21, 1916, the persons, if any, who claim any interest in the lands hereinafter mentioned or in any one or more of such lands or to some interest therein make claim in person or in writing to the said lands or any of them or to some interest therein to T. G. Willett, Esq., Special Officer appointed under section 28 of "The Waste Lands Ordinances of 1897, 1899, 1900, and 1903," at his office at Fort, Colombo :

Such Special Officer, in pursuance of the powers vested in him by the said Ordinances, will declare by writing under his hand that the said lands, or such of them as to which no claim has been made, are the property of the Crown.

T. G. WILLETT,  
Special Officer.

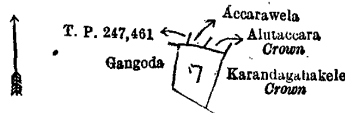
## Description of the Lands referred to.

The following lots situated in the village of Parana Hammillewa, in Alut Kadawat tulana of the Kadawat korale of the Nuwaragam palata, in the North-Central Province, as described in the annexed diagrams :—

Lot.	Name of Land.	Extent, A. R. P.
7	Tisbambe	0 2 2

## I.—Preliminary plan 624.

and bounded as follows : on the north by T. P. 247,461, Accarawela claimed by Kapuralage Gammanchirala, Alutaccara claimed by the Crown ; on the east by Karandagahakele claimed by the Crown ; on the south and west by Gangoda claimed by Panchirala Vel-Vidane and others.



Surveyor-General's Office,  
Colombo, May 11, 1916.

Scale of 8 Chains to an Inch.

A. H. G. DAWSON,  
for Surveyor-General.

## II.—Preliminary plan 624.

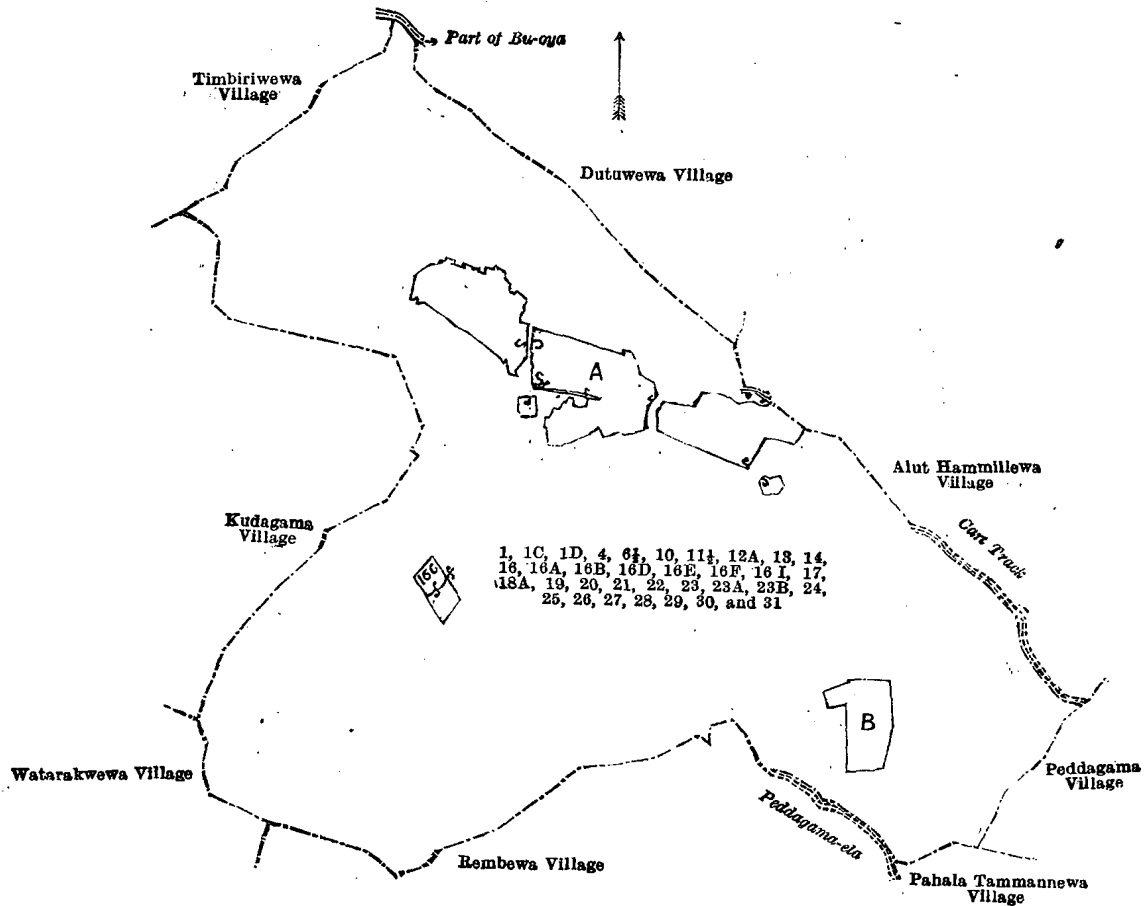
Lot.	Name of Land.	Extent, A. R. P.	Lot.	Name of Land.	Extent, A. R. P.
1	Paranahamillewamukalana	275 2 34	18A	Dikwewa-accara (bund reservation)	1 2 22
1C	Mahawela-accara (ela reservation)	0 2 28	19	Dikwewa (abandoned tank and bund)	6 2 5
1D	Amuna-accara (do.)	0 2 0	20	Peddagama-ela (stream)	1 0 19
4	Tisbambe	2 2 3	21	Cart track	0 3 7
6½	Kumbukgahahena	0 2 27	22	Siyambalagaswewakanda (abandoned tank and bund)	0 1 29
10	Stream reservation	0 2 29	23	Siyambalagaswewa-ela (stream)	0 0 31
11½	Do.	0 1 14	23A	Do. (do.)	0 0 18
12A	Accare (reservation for stream)	1 2 25	23B	Do. (do.)	0 0 4
13	Bund reservation	2 3 25	24	Cart track	0 1 14
14	Do.	0 2 8	25	Do.	0 1 11
16	Paranahammillewalanda	264 1 20	26	Do.	0 1 5
16A	Do.	165 1 28	27	Do.	0 0 32
16B	Do. (chena reserve)	128 3 17	28	Bu-oya (stream)	10 0 10
16D	Siyambalagaswewa-accare (bund reservation)	0 2 30	29	Cart track	0 1 18
16E	Do.	0 2 0	30	Do.	0 3 38
16F	Landa (reservation for path)	0 0 18	31	Bu-oya (stream) (part)	0 0 28
16I	Dikwewalanda (bund reservation)	0 0 32			
17	Paranahamillewawewa (tank and bund)	139 1 11			1,009 1 10

and bounded as follows : on the north by the village limit of Timbiriwewa, the village limit of Dutuwewa (part of Bu-oya), the village limit of Dutuwewa ; on the east by the village limit of Dutuwewa, the village limit of Alut Hammillewa, the village limit of Alut Hammillewa (a cart track), the village limit of Peddagama ; on the south by the village limit of Pahala Tammannewa, the village limit of Pahala Tammannewa (the Peddagama-ela), the village limit of Rembewa, the village limit of Watarakwewa ; on the west by the village limit of Watarakwewa, the village limit of Kudagama, the village limit of Timbiriwewa.

NOTE.—The following lots lying within the above-mentioned boundaries are excluded from this part of the notice, and their aggregate acreage of 83 acres 3 roods and 24 perches is not included in the acreage of 1,009 acres 1 rood and 10 perches given above :—

## Preliminary plan 624.

Lot.	Name of Land.	Extent, A. R. P.	Lot.	Name of Land.	Extent, A. R. P.
A 1A	Accarawela	0 0 13	A 11	T. P. 279,427	2 2 37
A 1B	Mahawela-accara	1 1 0	A 12	T. P. 247,462	13 0 23
A 1E	Amuna-accara	1 0 6	A 15	Pansala and premises	1 0 9
A 2	Puranawela	18 2 29	A 16G	Warawala-accare	2 0 17
A 3	T. P. 247,461, Accarawela	13 0 11	16C	Siyambalagaswewa-accare	4 2 22
A 3A	Accarawela	0 3 36	B 16H	T. P. 229,992 and parts of T. Ps. 217,626, 274,509	0 1 30
A 3B	Do.	1 0 27	B 18	Parts of T. Ps. 217,626, 274,509	11 1 0
A 6	Gangoda	6 2 31			
A 7	Tisbambe	0 2 2			
A 8	Alutaccara	0 2 4			
A 9	Do.	4 2 7			
					83 3 24



Surveyor-General's Office,  
Colombo, May 11, 1916.

Scale of 32 Chains to an Inch.  
Anuradhapura S. O. 51—1916.

A. H. G. DAWSON,  
for Surveyor-General.

**Anuradhapura Notice No. 5,913.**

**Notice under "The Waste Lands Ordinances of 1897, 1899, 1900, and 1903."**

TAKE notice that unless within three months from July 21, 1916, the persons, if any, who claim any interest in the lands hereinafter mentioned or in any one or more of such lands or to some interest therein make claim in person or in writing to the said lands or any of them or to some interest therein to T. G. Willett, Esq., Special Officer appointed under section 28 of "The Waste Lands Ordinances of 1897, 1899, 1900, and 1903," at his office at Fort, Colombo :

Such Special Officer, in pursuance of the powers vested in him by the said Ordinances, will declare by writing under his hand that the said lands, or such of them as to which no claim has been made, are the property to the Crown.

T. G. WILLETT,  
Special Officer.

*Description of the Lands referred to.*

The following lots situated in the village of Kidagalagama, in the Kandutulana of the Kadawat korale of the Nuwara-gam palata, in the North-Central Province, as described in the annexed diagram :—

Preliminary plan 569.

Lot.	Name of Land.	Extent, A. R. P.	Lot.	Name of Land.	Extent, A. R. P.
1	Ehetugahamukalana, Kadurugaha-	1019 1 22	15	Kadurugahamukalana	106 3 28
1A	Moramukalana	11 1 9	18A	Kumbukgahawela	0 0 4
1B	Cemetery reservation	1 0 14	18B	Do.	0 0 4
1C	Path reservation to cemetery	0 0 16	20A	Kadurugahahena (bund reservation)	0 0 31
1D	Bund reservation	1 3 35	20B	Do.	0 0 10
2	Ehetugahahena	438 1 11	22A	Godahena	0 0 6
2A	Road reservation	2 2 34	23	Pahalawewa (tank and bund)	11 1 9
2B	Chena reserve	266 1 25	24A	Ihalawela	0 0 11
2C	Bund reservation	1 3 16	25	Ihalawewa (tank and bund)	14 2 10
2G	Do.	2 0 3	26	Footpath	0 2 24
2I	Ihalawewa (bund) (part of Ihalawewa bund)	0 0 6	27	Wan-ela (stream)	0 0 10
2J	Galwanemulla (bund and ela reservation)	0 2 39	28	Do. ( do. )	0 1 5
2K	Bund reservation	1 0 9	29	Cart track	0 3 35
2L	Kongahahena (bund reservation)	1 0 17	30	Footpath	0 0 38
2M	Kumbukpitiya (ela reservation)	1 0 7	31	Cart track	1 1 33
2Q	Kadurugahahena	92 2 25	32	Do.	0 0 5
2R	Bund reservation	2 2 11	33	Sluice ela (stream)	0 0 32
3	Semawewa (tank and bund)	16 1 6	34	Wan-ela ( do. )	0 3 30
5	Kidagalagamawewa (tank and bund)	103 0 4	35	Cart track	0 2 8
9A	Asweddummulla (stream and reservation)	0 1 6	36	Footpath	0 2 5
13	Tisbamba	3 1 17	37	Cart track	2 2 7
			38	Stream	0 3 0
			39	Do.	3 0 18
					2,112 3 15

and bounded as follows: on the north by the village limit of Galenbindunuwewa; on the east by the village limit of Galenbindunuwewa, the village limit of Moragoda, the village limit of Unagaswewa, the village limit of Gallalagama; on the south by the village limit of Mayilagaswewa, the village limit of Angunachchiya; on the west by the village limit of Sippewa, the village limit of Galenbindunuwewa.

NOTE.—The following lots lying within the above boundaries are excluded from this notice, and their aggregate acreage of 136 acres 3 roods and 14 perches is not included in the acreage of 2,112 acres 3 roods and 15 perches given above:—

## Preliminary plan 569.

Lot.	Name of Land.	Extent, A. R. P.	Lot.	Name of Land.	Extent, A. R. P.
A 2N	Kohombagahahena (part of T. P. 212,852)	0 0 28	A 19A	Kohombagahahena	1 0 23
A 2O	Mylagahahena (T. P. 215,174)	7 0 19	A 19B	Do.	0 1 5
A 2P	Do.	0 1 10	A 19C	Do.	0 0 11
A 6	Kidagalegama Pansala (pansala and premises)	1 3 3	A 20	Kadurugahahena (part of T. P. 198,275)	1 0 36
A 7	Pansalawela	2 2 2	A 21	Dambagahawela (parts of T. Ps. 170,052 and 231,032)	3 2 26
A 8	Unagahawatta (part of T. P. 186,888)	1 3 35	A 21A	Do.	0 1 22
A 9	Aswedduddumulla (part of T. P. 186,888)	0 2 24	A 22	Godahena (parts of T. Ps. 170,052 and 231,032)	1 1 37
A 9B	Do. (do.)	0 1 12	A 28A	Wan-ela (stream) (part of T. P. 215,174)	0 0 12
A 9C	Do.	0 0 25	B 2D	Part of T. P. 246,748	0 0 12
A 9D	Do.	0 0 17	B 2E	Do.	0 0 9
A 10	Ihalawela	6 1 9	B 2F	Part of T. P. 212,850	0 0 23
A 11	Gargoda	8 3 37	B 2H	Part of T. P. 212,850	0 3 27
A 12	Mahawela (part of T. P. 186,888)	26 2 7	B 23A	Ihalawela (part of T. P. 246,748)	0 0 19
A 16	Kumbukgaha-akkare	2 1 3	B 24	Do.	7 0 15
A 17	Pahalawela (parts of T. Ps. 237,714, 170,052, 198,275, and 231,032)	41 2 30	B 27A	Wan-ela (stream)	0 0 4
A 17A	Kohombagahahena	0 0 38	4	Puranawela	6 1 34
A 18	Kumbukgahawela (part of T. P. 237,714)	5 0 16	14	Dewale	0 0 3
A 19	Kohombagahahena (part of T. P. 212,852)	7 1 21			136 3 14

[For Diagram see page 619.]

## Anuradhapura Notice No. 5,914.

## Notice under "The Waste Lands Ordinances of 1897, 1899, 1900, and 1903."

TAKE notice that unless within three months from July 21, 1916, the persons, if any, who claim any interest in the lands hereinafter mentioned or in any one or more of such lands or to some interest therein make claim in person or in writing to the said lands or any of them or to some interest therein to T. G. Willett, Esq., Special Officer appointed under section 28 of "The Waste Lands Ordinances of 1897, 1899, 1900, and 1903," at his office at Fort, Colombo:

Such Special Officer, in pursuance of the powers vested in him by the said Ordinances, will declare by writing under his hand that the said lands, or such of them as to which no claim has been made, are the property of the Crown.

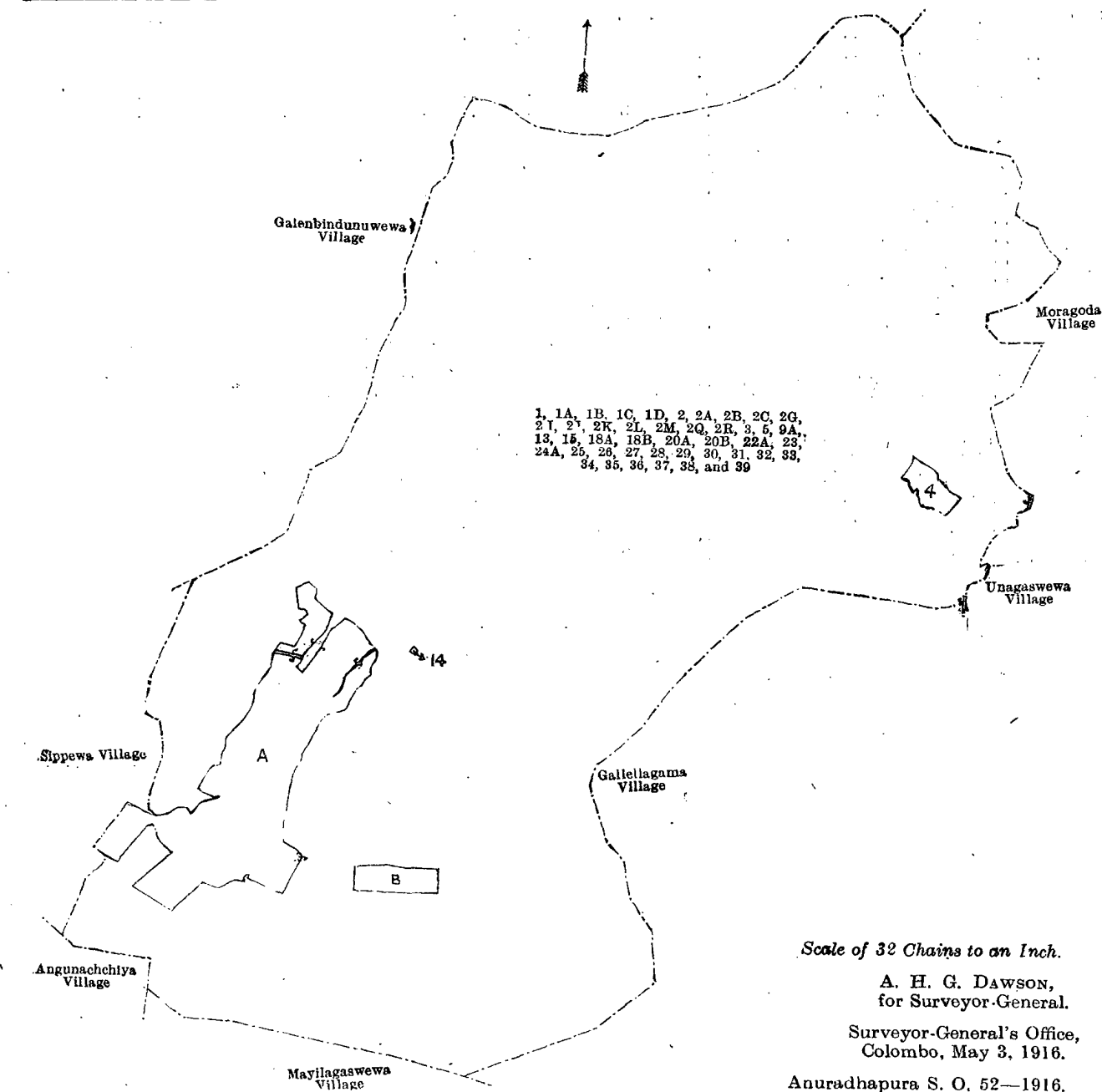
T. G. WILLETT,  
Special Officer.

## Description of the Lands referred to.

The following lots situated in the village of Maha Diwulwewa, in the Alut Kadawat tulana of the Kadawat korale of the Nuwaragam palata, in the North-Central Province, as described in the annexed diagram:—

## Preliminary plan 634.

Lot.	Name of Land.	Extent, A. R. P.	Lot.	Name of Land.	Extent, A. R. P.
1	Diwulwewekele	809 0 19	22	Circuit bungalow and premises	0 0 27
1A	Chena reserve	104 1 24	23	School and garden	0 2 37
1C	Bund reservation	1 0 18	24	Tisbamba	3 1 17
1D	Diwulwewekele	6 1 5	24½	Bund reservation	0 3 31
1H	Bund reservation	1 2 32	27	Hisbima (open land)	1 2 22
1K	Do.	1 1 27	27½	Bund reservation	1 0 5
1N	Do.	1 1 3	29	Tisbamba	0 2 9
1P	Diwulwewekele	0 0 3 7	29B	Path reservation	0 0 6
1U	Path reservation	0 0 6	31A	Bund reservation	0 1 3
1Y	Bund reservation	1 0 12	32	Minipitiyawewa (tank and bund)	4 2 17
1Z	Chena reserve	166 2 0	33	Cemetery	0 1 13
1AA	Path reservation	0 0 4	34	Kodiyabendawewa (tank and bund)	15 0 33
1AB	Cemetery reservation	0 2 28	36	Heennemukalana	172 0 22
1AE	Bund reservation	1 0 8	37	Cart track and footpath	1 1 17
1AF	Diwulwewekele	3 2 27	38	Ulpathgamawewa (tank and bund)	0 3 39
2	Dhickgalamukalana	341 1 5	39	Stream	0 0 5
2A	Do. (bund reservation)	0 1 8	40	Kudawewa-ela (stream)	0 3 36
3	Diulgaskadawewa (tank and bund)	13 1 4	41	Kandapahala-ela (stream)	0 1 35
6	Palukandawewa (do.)	15 2 1	42	Footpath	0 2 6
8	Mahadiulwewa (do.)	137 1 10	42½	Do.	0 0 2
9	Kirimeti yawewa (do.)	15 3 18	43	Guruwagegama-ela (stream)	0 3 10
10A	Pansalahena	0 0 13	43A	Do. (do.)	0 0 28
11A	Pansalakumburewedibima	0 0 6	43B	Do. (part of T. P. 156,366)	0 0 5
14A	Road reservation	0 1 5	44	Galkandegamawewa (tank and bund)	0 2 3
15A	Do.	0 1 18	45	Footpath	0 0 10
19A	Ela reservation	0 0 30	46	Do.	0 1 4
19B	Road reservation	0 0 13	47	Gravel road	2 2 0



Scale of 32 Chains to an Inch.  
 A. H. G. DAWSON,  
 for Surveyor-General.  
 Surveyor-General's Office,  
 Colombo, May 3, 1916.  
 Anuradhapura S. O. 52—1916.

Lot.	Name of Land.	Extent, A. R. P.	Lot.	Name of Land.	Extent, A. R. P.
48	Kidagalagamawewa (tank and bund)	1 0 32	57	Pahalawewa (tank and bund)	.. 2 0 25
49	Cart track	.. 1 1 14	58	Horrowa-ela (stream)	.. 0 0 18
50	Kidagalagama-ela (stream)	.. 0 2 7	59	Do. ( do. )	.. 0 0 4
51	Cart track	.. 0 2 10	60	Footpath	.. 0 0 36
52	Do.	.. 0 3 23	61	Wan-ela (stream)	.. 0 1 20
53	Palukande-ela (stream)	.. 0 1 7	62	Footpath	.. 0 0 3
54	Cart track	.. 0 1 7			
55	Horrowa-ela (stream)	.. 0 0 10			1,845 0 22
56	Gravel road	.. 3 2 13			

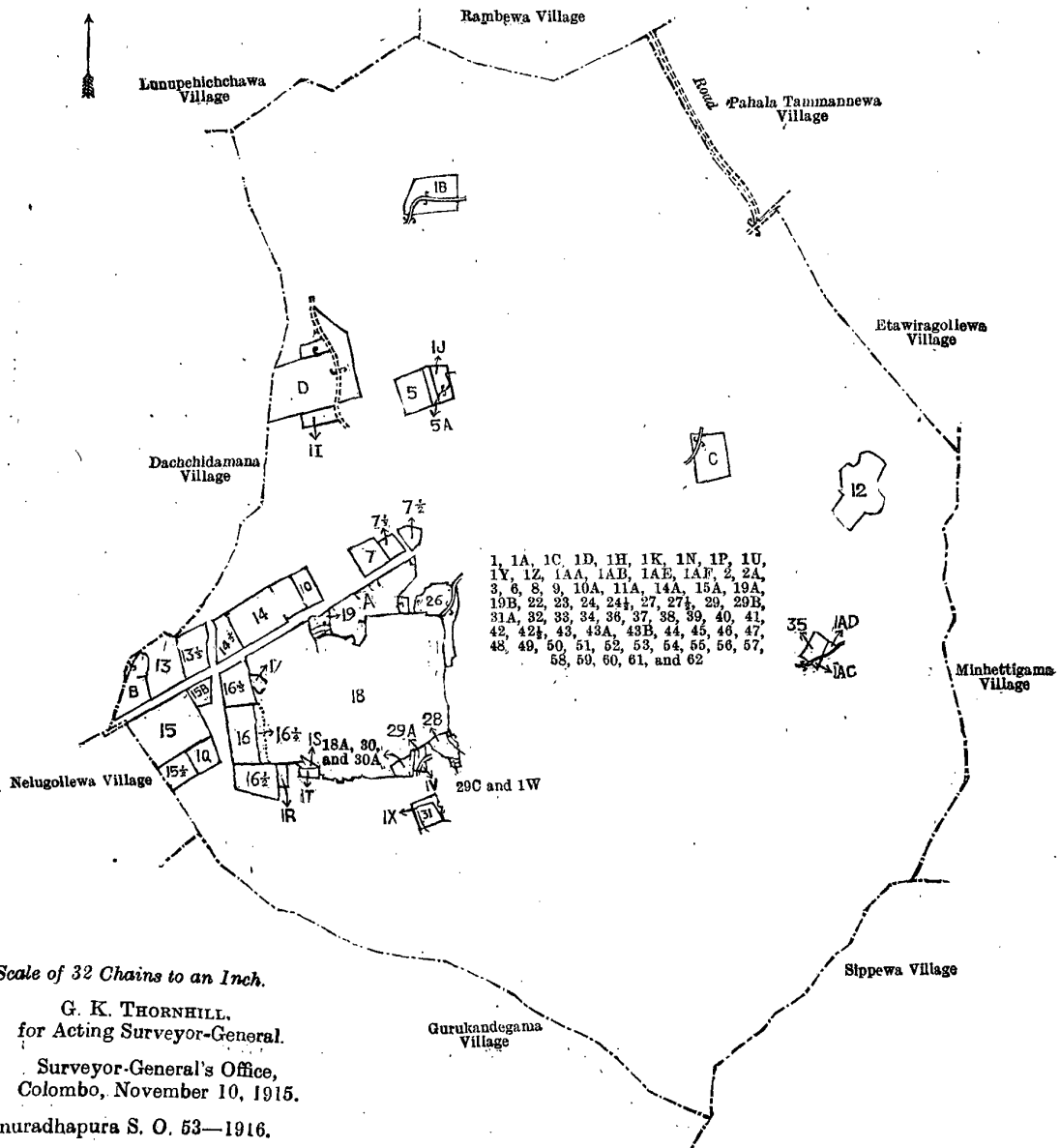
and bounded as follows : on the north by the village limit of Lunupehichchawa, the village limit of Rambewa ; on the east by the village limit of Pahala Tammannewa (a road), the village limit of Etawiragollewa, the village limit of Minhettigama ; on the south by the village limit of Sippewa, the village limit of Gurukandegama ; on the west by the village limit of Nelugollewa, the village limit of Dachchidamana.

NOTE.—The following lots lying within the above boundaries are excluded from this notice, and their aggregate acreage of 242 acres is not included in the acreage of 1,845 acres and 22 perches given above :—

Preliminary plan 634.

Lot.	Name of Land.	Extent, A. R. P.	Lot.	Name of Land.	Extent, A. R. P.
1B	Diwulwewekele	.. 5 2 23	1S	Part of T. P. 145,088	.. 0 1 19
1J	Do.	.. 1 3 34	1T	Diwulwewekele	.. 0 2 28
1I	Do.	.. 2 0 20	1V	Do.	.. 0 1 6
1Q	Do.	.. 2 3 14	1W	Do.	.. 0 1 5
1R	Do.	.. 0 2 35	1X	Part of T. P. 239,662	.. 0 2 19

Lot.	Name of Land.	Extent, A. R. P.	Lot.	Name of Land.	Extent, A. R. P.
1AC	Diwulwekele ..	0 0 15	30	Part of T. P. 157,331	0 3 24
1AD	Do. ..	0 0 23	30A	Akkarawattewedibima	0 0 32
1O	Do. ..	2 3 17	29C	Tisbamba	0 0 30
5	Palukandewewela (T. P. 189,028)	3 2 27	31	Part of T. P. 239,662	1 3 13
5A	Palukandewewela	0 3 5	35	Pansalehena	1 3 16
7	T. P. 292,204 ..	3 3 23	A 20	T. Ps. 232,712 and 215,321	3 1 36
7½	T. P. 292,206 ..	1 2 10	A 20½	Akkarawedibima	0 0 10
7¾	Accaraidama ..	1 3 10	A 20¾	T. P. 284,349 ..	3 0 15
12	Pansalawatta ..	8 1 18	A 20¾	T. P. 284,350 ..	0 1 38
13	Akkaraidama ..	6 2 14	A 20¾	T. P. 292,207 ..	3 3 1
13½	T. P. 284,351 ..	4 2 21	A 21	Kadawatta ..	0 0 20
14	T. Ps. 239,721 and 263,151	11 0 18	A 25	Siyambalagahahena	0 2 13
14½	T. P. 269,965 ..	2 3 34	B 13½	T. P. 239,669 and part of T. P. 239,643	4 3 17
15	T. P. 239,722 ..	12 3 20	B 13½	T. P. 239,643 (part)	0 0 30
15B	Akkarahena ..	1 2 30	C 1L	Part of T. P. 156,366	1 1 0
15½	Akkaraidama ..	2 3 30	C 1M	Part of T. P. 156,366	0 0 19
16	Pahala-akkarabima	5 2 20	C 2B	Dhickgalamukalana (part of T. P. 156,366)	0 0 5
16¼	Do. ..	4 2 2	C 10	Part of T. P. 156,366	2 1 16
16½	Akkaraidama (T. P. 295,683)	1 0 3	C 11	Do. ..	1 3 28
16¾	T. Ps. 269,966, 269,967, and 269,968	4 1 35	D 1E	Diwulwekele ..	1 0 29
17	Palugahahena ..	0 2 34	D 1F	Path reservation	0 0 5
18	Puranawella (parts of T. Ps. 145,088, 157,331, and 229,283)	89 0 30	D 1G	Part of T. P. 247,109	2 2 33
19	Parts of T. Ps. 229,283 and 145,088	1 2 11	D 4	Parts of T. Ps. 247,109, 247,110, 247,111	15 0 11
26	Gangoda ..	4 3 37			
28	Do. ..	1 1 14			
29A	Tisbamba ..	0 3 8			
18A	Puranawella ..	0 0 7			
					242 0 0



**FINAL ORDERS.**

**Kurunegala S. O. No. 1,304.**

**Order under Section 2 of "The Waste Lands Ordinances of 1897, 1899, 1900, and 1903,"  
declaring Lands to be Crown Property.**

In the matter of the lands commonly called or known as Rukattenawewa (tank and bunds), road, &c., situate in the village of Nittambugama, in the Kinyama korale of the Katugampola hatpattu of the Kurunegala District, in the North-Western Province, and of "The Waste Lands Ordinances of 1897, 1899, 1900, and 1903."

THE notice required by section 1 of "The Waste Lands Ordinances of 1897, 1899, 1900, and 1903," having been duly published in manner prescribed by that section in respect of the above-named lands (*vide* Notice No. 5,353), and no claim having been made to the said lands or to any interest therein within the period of three months from the date specified in the said notice, I, John Murray Davies, Special Officer appointed under section 28 of the said Ordinances, under and by virtue of the powers vested in me in that behalf by section 2 of the said Ordinances, do hereby on March 31, 1916, order and declare that the said lands, as more fully described herein below, situate in the village of Nittambugama, in the Kinyama korale of the Katugampola hatpattu of the Kurunegala District, in the North-Western Province, and shown as lots 2, 3A, 3H, 8A, 9C, 12C, 13A, 16B, 16K, 16M, 19C, 23A, 24A, 26B, 32A, 33A, 34, 38, 39, 40, 17, 30, 35, 36, 37, 41, 42 in preliminary plan 1,427 and in the annexed diagrams, and containing in extent 11 acres and 3 perches, are the property of the Crown.

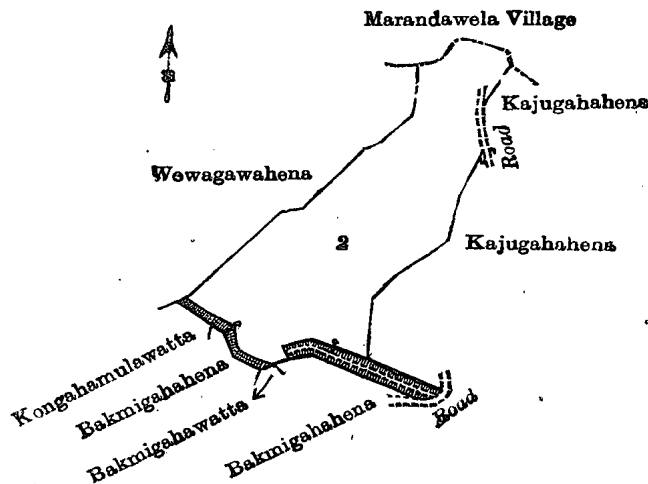
*Description of the Lands referred to.*

The following lots situated in the village of Nittambugama, in the Kinyama korale of the Katugampola hatpattu of the Kurunegala District, in the North-Western Province, as described in the annexed diagrams:—

I.—Preliminary plan 1,427.

Lot.	Name of Land.	Extent, A. R. P.
2	Rukattenawewa (tank and bunds)	7 1 17

and bounded as follows: on the north by the village limit of Marandawela; on the east by Kajugahahena claimed by W. M. Dingiri Menika and another, a road, Kajugahahena claimed by W. M. Dingiri Menika and another; on the south by a road, Bakmigahahena claimed by W. P. Punchappuhamy and another, Bakmigahawatta claimed by ditto, Bakmigahahena claimed by ditto, Kongahamulawatta claimed by G. A. Pabilis Appu; on the west by Wewagawahena claimed by W. M. Bandirala and others.



Surveyor-General's Office,  
Colombo, June 5, 1914.

Scale of 8 Chains to an Inch.

G. K. THORNHILL,  
for Acting Surveyor-General.

II.—Preliminary plan 1,427.

Lot.	Name of Land.	Extent, A. R. P.	Lot.	Name of Land.	Extent, A. R. P.
3A	Road	0 0 16	24A	Road	0 0 6
3H	Do.	0 0 38	26B	Do.	0 0 34
8A	Do.	0 0 16	32A	Do.	0 0 14
9C	Do.	0 0 7	33A	Do.	0 0 3
12C	Do.	0 1 0	34	Do.	0 0 4
13A	Do.	0 0 14	38	Do.	0 0 6
16B	Do.	0 0 28	39	Do.	0 0 24
16K	Do.	0 0 27	40	Do.	0 0 5
16M	Do.	0 0 2			
19C	Do.	0 0 28			
23A	Do.	0 0 8			2 0 0

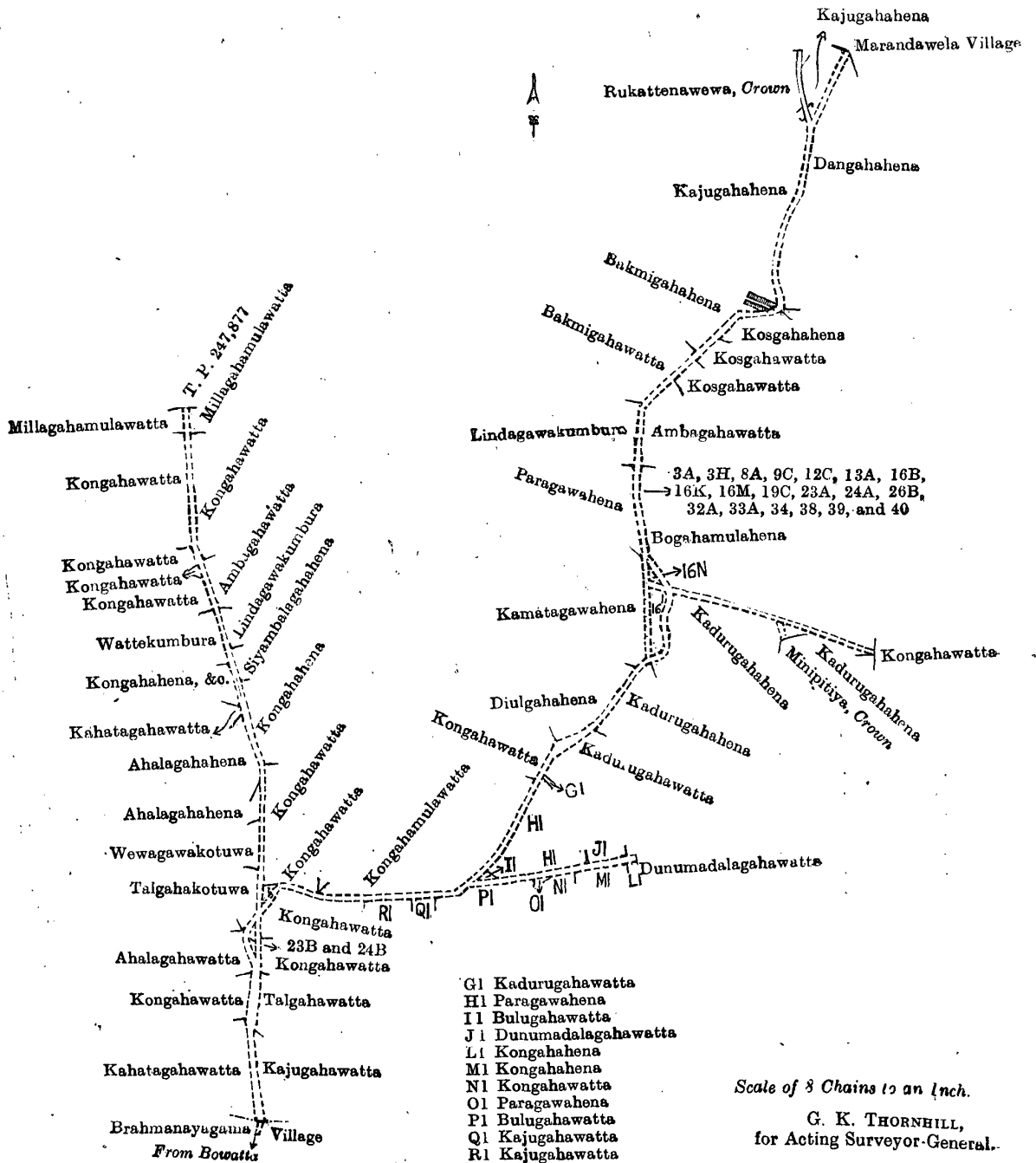
and bounded as follows: on the north by T. P. 247,877, Millagahamulawatta claimed by Mr. H. L. de Mel, Kongahawatta claimed by H. D. Baba Singho, Ambagahawatta claimed by ditto, Lindagawakumbura claimed by W. P. Punchappuhamy and others, Siyambalahahena claimed by W. P. Baba Etana, Kongahahena claimed by M. A. Don Carolis Appuhamy, Kongahawatta claimed by W. M. Appurala, Kongahamulawatta claimed by W. M. Bandirala, Kongahawatta claimed by W. P. Ransohamy, Diulgahahena claimed by Mr. H. L. de Mel, Kamatagawahena claimed by W. M. Appurala and another, Paragawahena claimed by W. M. Ukku Menika, Lindagawakumbura claimed by W. P. Punchappuhamy and others, Bakmigahawatta claimed by W. P. Punchappuhamy and another, Bakmigahahena claimed by ditto, Kajugahahena claimed by W. M. Dingiri Menika and another, Rukattanawewa belonging to the Crown, Kajugahahena claimed by W. M. Dingiri Menika and another, the village limit of Marandawela; on the east by Dangahahena claimed by K. D. Gabo Naide, Kosgahahena claimed by Kiri Menika, Kosgahawatta claimed by L. Arnolis Appu, Kosgahawatta claimed by P. R. Kiri Menika, Ambagahawatta claimed by M. Kapuruhamy, Bogahamulahena claimed by Herat Mudiyanseelage Appuhami, Kongahawatta claimed by Ranasinghe Arachchige Appuhamy, Kadurugahahena claimed by Wickramanayaka Paterrenahelage Charles Singho, Minipitiya belonging to the Crown, Kadurugahahena claimed by Wickramanayaka Paterrenahelage Charles Singho, Kadurugahahena claimed by W. P. Punchappuhamy, Kadurugahawatta claimed by ditto,

Kadurugahawatta claimed by W. P. Puchiappuhamy, Paragawahena claimed by Karunanayaka Koris Fernando, Bulugahawatta claimed by W. P. Karasingho, Paragawahena claimed by Karunanayaka Koris Fernando, Dunumadalagahawatta claimed by W. P. Karanis Appu; on the south by Kongahahena claimed by W. P. Puchiappuhamy, Kongahawatta claimed by ditto, Paragawahena claimed by Karunanayaka Koris Fernando, Bulugahawatta claimed by W. P. Karasingho, Kajugahawatta claimed by W. P. Charles Singho, Kongahawatta claimed by W. P. Podisinno, Talgahawatta claimed by Mr. H. L. de Mel, Kajugahawatta claimed by ditto, the village limit of Brahmanayagama; on the west by Kahatagahawatta claimed by Mr. H. L. de Mel, Kongahawatta claimed by W. M. Podi Nona and another, Ahalahawatta claimed by W. P. Puchiappuhamy, Talgahakotuwa claimed by Mr. H. L. de Mel, Wewagawakotuwa claimed by W. M. Appurata, Ahalagahahena claimed by W. M. Dingiri Menika, Kahatagahawatta claimed by W. M. Manikalage Dingiri, Kongahahena, &c., claimed by W. M. Sinchiappuhamy and others, Wattekumbura claimed by Mr. H. L. de Mel, Kongahawatta claimed by W. P. Puchappuhamy, Kongahawatta claimed by H. D. Baba Singho, Millagahamulawatta claimed by Mr. H. L. de Mel.

NOTE.—The following lots lying within the above boundaries are excluded from this part of the order, and no portion of their extent of 2 roods and 31 perches is included in the acreage of 2 acres given above:—

Preliminary plan 1,427.

Lot.	Name of Land.	Extent, A. R. P.	Lot.	Name of Land.	Extent, A. R. P.
16I	Diulgahahena	0 2 21	24B	Kongahahena	0 0 4
16N	Paragawahena	0 0 3			
23B	Helambagahahena	0 0 3			0 2 31



Scale of 8 Chains to an Inch.

G. K. THORNHILL,  
for Acting Surveyor-General.

Surveyor-General's Office,  
Colombo, June 5, 1914.



III.—Preliminary plan 1,427.

Lot.	Name of Land.	Extent, A. R. P.
17	Minipittaniya (cemetery)	0 0 32

and bounded as follows: on the north by a road, Kadurugahahena claimed by W. P. Charles Singho; on the east and south by Dunumadalagahahena claimed by W. P. Karanis Appu; on the west by Kadurugahahena claimed by W. P. Charles Singho.



Surveyor-General's Office,  
Colombo, June 5, 1914.

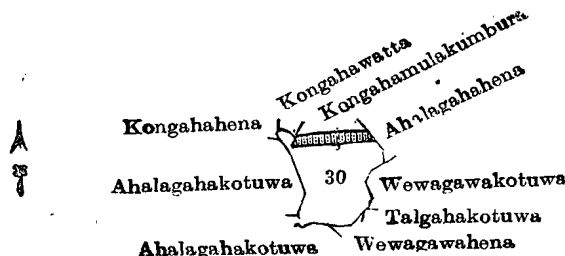
Scale of 8 Chains to an Inch.

G. K. THORNHILL,  
for Acting Surveyor-General.

IV.—Preliminary plan 1,427.

Lot.	Name of Land.	Extent, A. R. P.
30	Konwetiawewa (tank and bund)	1 0 30

and bounded as follows: on the north by Kongahawatta claimed by H. Don Baba Singho, Kongahamulakumbura claimed by W. M. Bandirala, Ahalagahahena claimed by W. M. Dingiri Menika; on the east by Ahalagahahena claimed by W. M. Dingiri Menika, Wewagawakotuwa claimed by W. M. Appurala, Talgahakotuwa claimed by Mr. H. L. de Mel; on the south by Wewagawahena claimed by W. M. Baronchi Appu, Ahalagahakotuwa claimed by W. P. Punciappuhamy; on the west by Ahalagahakotuwa claimed by W. P. Punciappuhamy, Kongahahena claimed by H. D. Baba Singho.



Surveyor-General's Office,  
Colombo, June 5, 1914.


Scale of 8 Chains to an Inch.

G. K. THORNHILL,  
for Acting Surveyor-General.

V.—Preliminary plan 1,427.

Lot.	Name of Land.	Extent, A. R. P.
35	Road	0 0 4
36	Do.	0 0 3
		0 0 7

and bounded as follows: on the north by Talgahawatta claimed by Patabendikorallage Jayatuhamy; on the east by Kongahahena claimed by Patabendikorallage Appuhamy; on the south and west by the village limit of Brahmanayagama.



Surveyor-General's Office,  
Colombo, June 5, 1914.

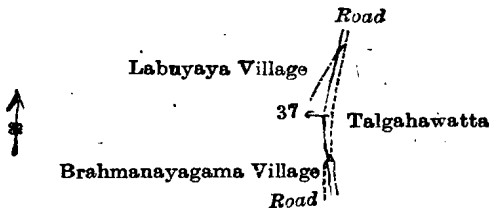
Scale of 8 Chains to an Inch.

G. K. THORNHILL,  
for Acting Surveyor-General.

VI.—Preliminary plan 1,427.

Lot.	Name of Land.	Extent, A. R. P.
37	Road	0 0 19

and bounded as follows: on the north and east by Talgahawatta claimed by Patabendikorallage Jayatuhamy; on the south by the village limit of Brahmanayagama; and on the west by the village limits of Brahmanayagama and of Labuyaya.



Surveyor-General's Office,  
Colombo, June 5, 1914.

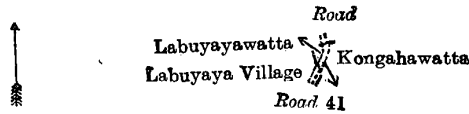
Scale of 8 Chains to an Inch.

G. K. THORNHILL,  
for Acting Surveyor-General.

## VII.—Preliminary plan 1,427.

Lot.	Name of Land.	Extent, A. R. P.
41	Road	0 0 5

and bounded as follows: on the north and east by Kongahawatta claimed by H. D. Baba Singho; on the south by the village limit of Labuyaya; on the west by Labuyayewatta claimed by Mr. H. L. de Mel.



Surveyor-General's Office,  
Colombo, June 5, 1914.

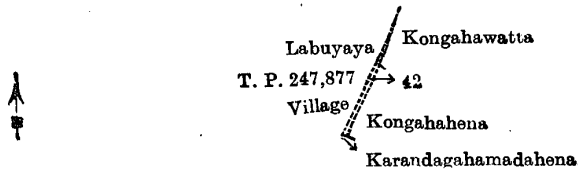
Scale of 8 Chains to an Inch.

G. K. THORNHILL,  
for Acting Surveyor-General.

## VIII.—Preliminary plan 1,427.

Lot.	Name of Land.	Extent, A. R. P.
42	Road	0 0 13

and bounded as follows: on the north by Kongahawatta sold by the Crown; on the east by Kongahahena sold by the Crown; on the south by Karandagahamadahena sold by the Crown; on the west by the village limit of Labuyaya (T. P. 247,877).



Surveyor-General's Office,  
Colombo, June 5, 1914.

Scale of 8 Chains to an Inch.

G. K. THORNHILL,  
for Acting Surveyor-General.

J. M. DAVIES,  
Special Officer.

March 31, 1916.

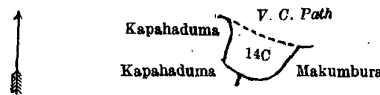
**Order under Section 2 of "The Waste Lands Ordinances of 1897, 1899, 1900, and 1903,"  
declaring Land to be Crown Property.**

In the matter of the land commonly called or known as Paluwatthehena, situate in the village of Siyambalagoda, in the Morawak korale of the Matara District, in the Southern Province, and of "The Waste Lands Ordinances of 1897, 1899, 1900, and 1903."

THE notice required by section 1 of "The Waste Lands Ordinances of 1897, 1899, 1900, and 1903," having been duly published in manner prescribed by that section in respect of the above-named land (*vide* Notice No. 5,717), and no claim having been made to the said land or to any interest therein within the period of three months from the date specified in the said notice, I, Thomas Reid, Assistant Government Agent of the Matara District, Southern Province, under and by virtue of the powers vested in me in that behalf by section 2 of the said Ordinances, do hereby on April 27, 1916, order and declare that the said land, as more fully described herein below, situate in the village of Siyambalagoda, in the Morawak korale of the Matara District, in the Southern Province, and shown as lot 14C in block survey preliminary plan 12, and in the annexed diagram, and containing in extent 2 roods and 15 perches, is the property of the Crown.

*Description of the Land referred to.*

The land commonly called or known as Paluwatthehena, situate in the village of Siyambalagoda, in the Morawak korale of the Matara District, Southern Province, containing in extent 2 roods and 15 perches, and shown as lot 14C in block survey preliminary plan 12, and in the annexed diagram; and bounded as follows: on the north by the Village Committee path; on the east by Makumbura claimed by D. D. Abesinghe and others; on the south by Kapahaduma claimed by Abara and others and Makumbura claimed by D. D. Abesinghe and others; on the west by Kapahaduma claimed by Abara and others.



Surveyor-General's Office,  
Colombo, December 7, 1914.

Scale of 8 Chains to an Inch.

G. K. THORNHILL,  
for Acting Surveyor-General.

T. REID,

Assistant Government Agent.

April 27, 1916.

**Order under Section 2 of "The Waste Lands Ordinances of 1897, 1899, 1900, and 1903,"  
declaring Lands to be Crown Property.**

In the matter of the lands commonly called and known as Dikheha and Katukitulgalamukalana, situate in the village of Massenna, in the Helauda pattu of Meda korale of the Ratnapura District, in the Province of Sabaragamuwa, and of "The Waste Lands Ordinances of 1897, 1899, 1900, and 1903."

THE notice required by section 1 of "The Waste Lands Ordinances of 1897, 1899, 1900, and 1903," having been duly published in manner prescribed by that section in respect of the above-named lands (*vide* Notice No. 5,680), and no claim having been made to the said lands or to any interest therein within the period of three months from the date specified in the said notice, I, Baxandall Constantine, Government Agent of the Province of Sabaragamuwa, under and by virtue of the powers vested in me in that behalf by section 2 of the said Ordinances, do hereby on February 25, 1916, order and declare that the said lands, as more fully described herein below, situate in the village of Massenna, in the Helauda pattu of Meda korale of the Ratnapura District, in the Province of Sabaragamuwa, and shown as lots R10 and 542 in preliminary plan 2,125 and in the annexed diagram, and containing in extent 13 acres 1 rood and 3 perches, are the property of the Crown.

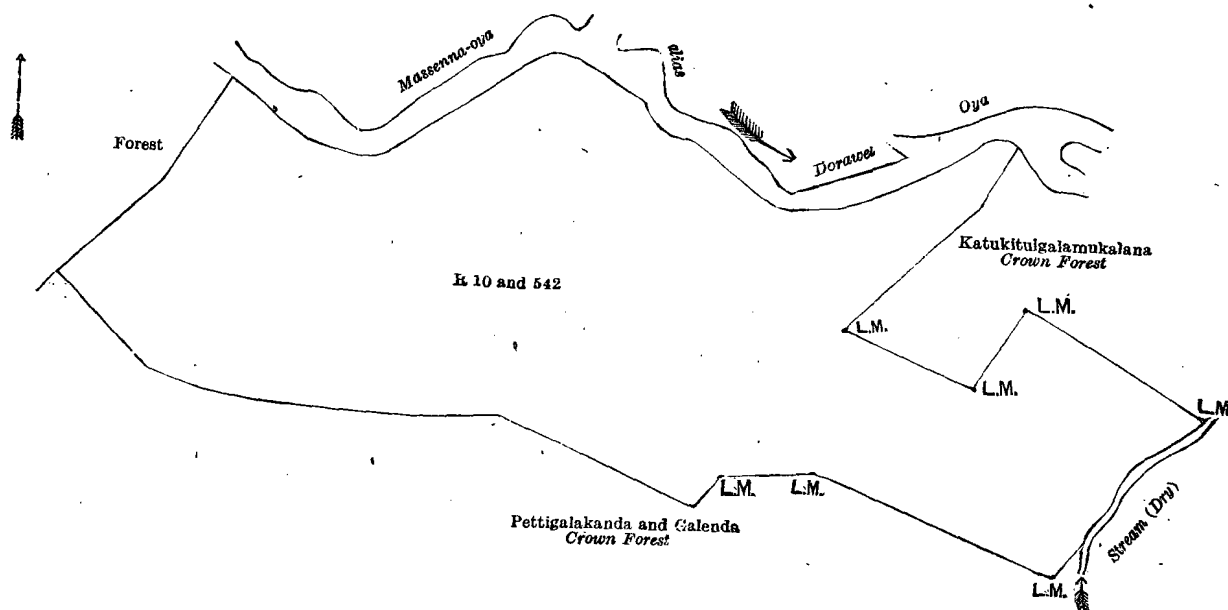
*Description of the Lands referred to.*

The following lots situated in the village of Massenna, in the Helauda pattu of the Meda korale of the Ratnapura District, in the Province of Sabaragamuwa, as described in the annexed diagram :—

## Preliminary plan 2,125.

Lot.	Name of Land.	Extent, A. R. P.
R 10	Dikhena	10 1 12
542	Katukitulgalamukalana	2 3 31
		13 1 3

and bounded as follows : on the north by Massenna-oya *alias* Dorawela-oya ; on the east by Katukitulgalamukalana Crown forest and dry stream ; on the south by Pettigalakanda and Galenda Crown forest ; and on the west by forest claimed by Massenna estate.



Surveyor-General's Office,  
Colombo, July 14, 1915.

Scale of 4 Chains to an Inch.

C. R. LUNDIE,  
for Surveyor-General.

February 25, 1916.

B. CONSTANTINE,  
Government Agent.

**Order under Section 2 of "The Waste Lands Ordinances of 1897, 1899, 1900, and 1903,"  
declaring Land to be Crown Property.**

In the matter of the land commonly called or known as Kendagollehenamukalana, situate in the village of Dedigama, in the Kiraweli pattu east of the Beligal korale of the Kegalla District, in the Province of Sabaragamuwa, and of "The Waste Lands Ordinances of 1897, 1899, 1900, and 1903."

THE notice required by section 1 of "The Waste Lands Ordinances of 1897, 1899, 1900, and 1903," having been duly published in manner prescribed by that section in respect of the above-named land (*vide* Notice No. 5,723), and no claim having been made to the said land or to any interest therein within the period of three months from the date specified in the said notice, I, Harry Archibald Burden, Assistant Government Agent of the Kegalla District, in the Province of Sabaragamuwa, under and by virtue of the powers vested in me in that behalf by section 2 of the said Ordinances, do hereby on April 26, 1916, order and declare that the said land, as more fully described herein below, situate in the village of Dedigama, in the Kiraweli pattu east of the Beligal korale of the Kegalla District, in the Province of Sabaragamuwa, and shown as lot 1253 in preliminary plan 2,451 and in the annexed diagram, and containing in extent 1 acre and 37 perches, is the property of the Crown.

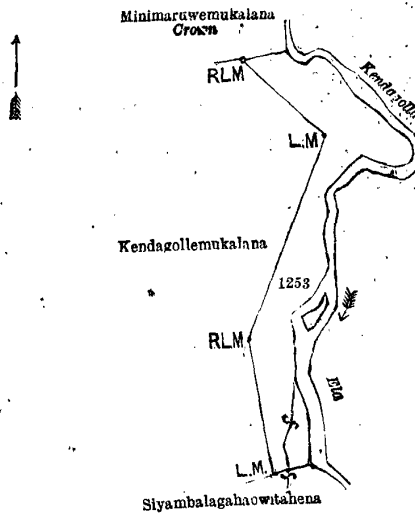
*Description of the Land referred to.*

The following lot situated in the village of Dedigama, in the Kiraweli pattu east of the Beligal korale of the Kegalla District, in the Province of Sabaragamuwa, as described in the annexed diagram :—

## Preliminary plan 2,451.

Lot.	Name of Land.	Extent, A. R. P.
1253	Kendagollehenamukalana (reservation for dola)	1 0 37

and bounded as follows : on the north by Minimaruwemukalana claimed by Crown ; on the east by Kendagolle-ela, on the south by Siyambalagahaowitehena claimed by M. Menikappu and others ; and on the west by Kendagolleemukalana claimed by Peter de Mel of Moratuwa.



Surveyor-General's Office,  
Colombo, January 30, 1915.

Scale of 4 Chains to an Inch.

C. R. LUNDIE,  
for Surveyor-General.

April 26, 1916.

H. A. BURDEN,  
Assistant Government Agent.

**Order under Section 2 of "The Waste Lands Ordinances of 1897, 1899, 1900, and 1903,"  
declaring Lands to be Crown Property.**

In the matter of the lands commonly called or known as Dahaiyagalamukulana, situate in the village of Makuldola, in the Gandolaha pattu of the Beligal korale of the Kegalla District, in the Province of Sabaragamuwa, and of "The Waste Lands Ordinances of 1897, 1899, 1900, and 1903,"

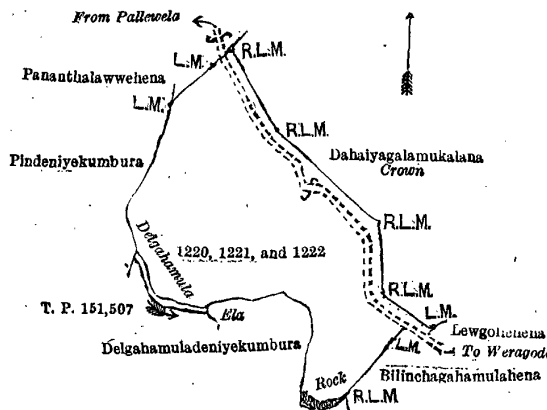
THE notice required by section 1 of "The Waste Lands Ordinances of 1897, 1899, 1900, and 1903," having been duly published in manner prescribed by that section in respect of the above-named lands (*vide* Notice No. 5,728), and no claim having been made to the said lands or to any interest therein within the period of three months from the date specified in the said notice, I, Harry Archibald Burden, Assistant Government Agent of the Kegalla District, in the Province of Sabaragamuwa, under and by virtue of the powers vested in me that behalf by section 2 of the said Ordinances, do hereby on April 26, 1916, order and declare that the said lands, as more fully described herein below, situate in the village of Makuldola, in the Gandolaha pattu of the Beligal korale of the Kegalla District, in the Province of Sabaragamuwa, and shown as lots 1220, 1221, and 1222 in preliminary plan 2,433 and in the annexed diagram, and containing in extent 2 acres 1 rood and 37 perches, are the property of the Crown.

*Description of the Lands referred to.*

The following lots situated in the village of Makuldola, in the Gandolaha pattu of the Beligal korale of the Kegalla District, in the Province of Sabaragamuwa, as described in the annexed diagram:—

Lot.	Name of Land.	Preliminary plan 2,433.	Extent, A. R. P.
1220	Dahaiyagalamukulana	.. .. .	0 1 17
1221	Do. . .	.. .. .	1 0 16
1222	Do. . .	.. .. .	1 0 4
			2 1 37

and bounded as follows: on the north by Pananthalawwehena claimed by J. Dingiri Banda and others, Pindiniyakumbura claimed by J. Dingiri Banda and others; on the east by Dahaiyagalamukulana claimed by the Crown; on the south by Lewgollehena claimed by J. Mudiyanse and others and Bilinchagahamulahena claimed by J. Mudiyanse and others; and on the west by Delgahamuladeniyakumbura claimed by J. Mudiyanse and another and by Delgahamula-ela.



Surveyor-General's Office,  
Colombo, February 22, 1915.

Scale of 4 Chains to an Inch.

A. H. G. DAWSON,  
for Surveyor-General.

April 21, 1916.

H. A. BURDEN,  
Assistant Government Agent.