

# Ceylon Government Gazette

Published by Authority.

No. 6,813 — FRIDAY, JULY 28, 1916.

PART I.—General: Minutes, Proclamations, Appointments, and General Government Notifications.  
 PART II.—Legal and Judicial.  
 PART III.—Provincial Administration.  
 PART IV.—Land Settlement.  
 PART V.—Mercantile, Marine, Municipal, Local, &c.

*Separate paging is given to each Part, in order that it may be filed separately.*

## Part IV.—Land Settlement.

	PAGE		PAGE
Preliminary Notices .. .. .	627	Final Orders .. .. .	642

### PRELIMINARY NOTICES.

#### Puttalam Notice No. 5,915.

#### Notice under "The Waste Lands Ordinances of 1897, 1899, 1900, and 1903."

TAKE notice that unless within three months from July 28, 1916, the persons, if any, who claim any interest in the lands hereinafter mentioned or in any one or more of such lands or to some interest therein make claim in person or in writing to the said lands or any of them or to some interest therein to H. O. Fox, Esq., Special Officer appointed under section 28 of "The Waste Lands Ordinances of 1897, 1899, 1900, and 1903," at his office at Fort, Colombo:

Such Special Officer, in pursuance of the powers vested in him by the said Ordinances, will declare by writing under his hand that the said lands, or such of them as to which no claim has been made, are the property of the Crown.

H. O. Fox,  
Special Officer.

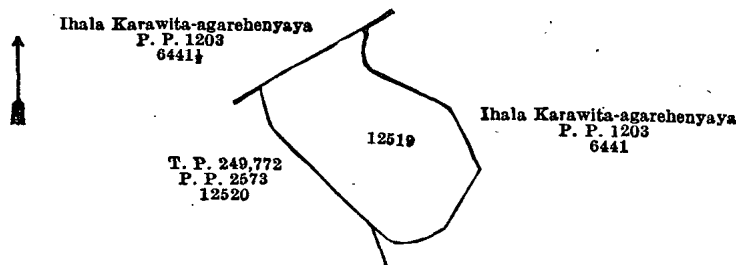
#### *Description of the Lands referred to.*

The following lots situated in the village of Karawita-agare, in the Yagam pattuwa of the Pitigal korale north of the Chilaw District, in the North-Western Province, as described in the annexed diagrams:—

#### I.—Preliminary plan 2,753.

Lot.	Name of Land.	Extent, A. R. P.
12519 ..	Alutwewa ..	1 0 10

and bounded as follows: on the north by Ihalakarawita-agarehenyaya (P. P. 1,203/6,441½) private; on the east and south by Ihalakarawita-agarehenyaya (P. P. 1,203/6,441) declared to be the property of the Crown under the Waste Lands Ordinances; and on the west by T. P. 249,772 (P. P. 2,753/12,520).



Surveyor-General's Office,  
Colombo, June 1, 1915.


Scale of 4 Chains to an Inch.

C. R. LUNDIE,  
for Surveyor-General.

II.—Preliminary plan 2,753.

Lot.	Name of Land.	Extent, A. R. P.
12536	Kahatagahawatta (reservation for road)	0 1 34

and bounded as follows: on the north by Kahatagahawatta granted at half-improved value; on the east by Pairandawamukalana (reservation for road) declared to be the property of the Crown under the Waste Lands Ordinances; on the south by the boundary of the Munnessaram pattu (the village limit of Tambagalla); on the west by Kahatagahawattahena (reservation for road) declared to be the property of the Crown under the Waste Lands Ordinances.



Scale of 8 Chains to an Inch.

Surveyor-General's Office,  
Colombo, June 1, 1915.

C. R. LUNDIE,  
for Surveyor-General.

Puttalam S. O. 2—1916.

Anuradhapura Notice No. 5,916.

Notice under "The Waste Lands Ordinances of 1897, 1899, 1900, and 1903."

TAKE notice that unless within three months from July 28, 1916, the persons, if any, who claim any interest in the lands hereinafter mentioned or in any one or more of such lands or to some interest therein make claim in person or in writing to the said lands or any of them or to some interest therein to J. M. Davies, Esq., Special Officer appointed under section 28 of "The Waste Lands Ordinances of 1897, 1899, 1900, and 1903," at his office at Fort, Colombo:

Such Special Officer, in pursuance of the powers vested in him by the said Ordinances, will declare by writing under his hand that the said lands, or such of them as to which no claim has been made, are the property of the Crown.

J. M. DAVIES,  
Special Officer.

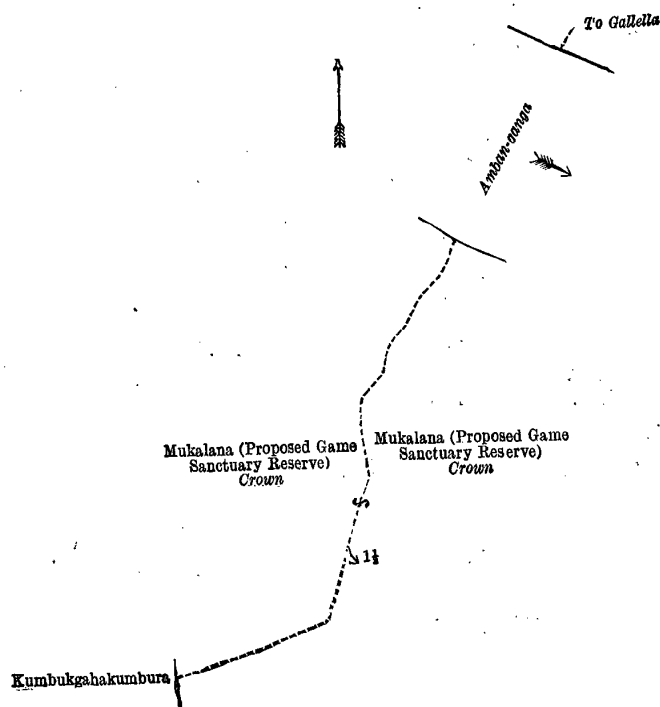
Description of the Lands referred to.

The following lots situated in the village of Dastota, in the Kotawella tulana of the Meda pattu korale of the Tamankaduwa district, in the North-Central Province, as described in the annexed diagrams:—

I.—Topo preliminary plan 6.

Lot.	Name of Land.	Extent, A. R. P.
1½	Adipara (footpath)	0 0 10

and bounded as follows: on the north by Mukalana (proposed game sanctuary reserve) belonging to the Crown, the Ambanganga; on the east and south by Mukalana (proposed game sanctuary reserve) belonging to the Crown; on the west by Kumbukgahakumbura claimed by Pana Elandachchi, Mukalana (proposed game sanctuary reserve) belonging to the Crown.



Scale of 4 Chains to an Inch.

Surveyor-General's Office,  
Colombo, May 19, 1916.

A. H. G. DAWSON,  
for Surveyor-General.

## II.—Topo preliminary plan 6.

Lot.	Name of Land.	Extent, A. R. P.
3	Horow-ela (stream)	1 2 19

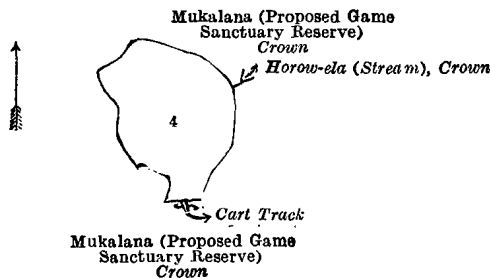
and bounded as follows : on the north by Mukalana (proposed game sanctuary reserve) belonging to the Crown, Paspettiya claimed by Gallelle Udaya, Mukalana (proposed game sanctuary reserve) belonging to the Crown ; on the east by Kumbuk-gahakumbura claimed by Pana Elandachehi, Kumbukgahakumbura claimed by Pana Udayar, Kongahakumbura claimed by Mana Aiyare, Mailagahakumbura claimed by Mana Kanakka Pulle, Mailagahakumbura claimed by Ma Pichche, Elapotekumbura claimed by Useng Appu Odaya of Gallella, Paspettiya claimed by Gallelle Udaya, Mukalana (proposed game sanctuary reserve) belonging to the Crown, Paspettiya claimed by Gallelle Udaya, Heenira claimed by Punchiralage Manikhamy, Dastotakumbura (private), Walakumbura claimed by Herat Mudiyansele Punchirala (Vedarala), Dambagahakumbura claimed by Gunamalralage Ukku Menika, Kiribatumbura claimed by ditto, Kongahakumbura claimed by Ranaweera Bandara Vinayakarala, Meegahakumbura claimed by Appuhamige Nilamma of Kotawella, Dambagahakumbura claimed by Punchiralage Menikhamy, Weeragahakumbura claimed by Jayatilleka Vedarala of Katupiti Madampe, Katupanikkiyagewela claimed by Ana Meerash, Mukalana (proposed game sanctuary reserve) belonging to the Crown ; on the south by Kalupanikkiyagewela claimed by Ana Meerash, Mukalana (proposed game sanctuary reserve) belonging to the Crown, Kalupanikkiyagewela claimed by Ana Meerash, Mukalana (proposed game sanctuary reserve) belonging to the Crown, Weeragahakumbura claimed by Jayatilleka Vedarala of Katupiti Madampe, Mukalana (proposed game sanctuary reserve) belonging to the Crown, a bund (Dastotawewa (tank) belonging to the Crown) ; on the west by Mukalana (proposed game sanctuary reserve) belonging to the Crown.

[For Diagram see page 630.]

## III.—Topo preliminary plan 6.

Lot.	Name of Land.	Extent, A. R. P.
4	Dastotawewa (tank)	277 0 7

and bounded as follows : on the north by Mukalana (proposed game sanctuary reserve) belonging to the Crown ; on the east by Mukalana (proposed game sanctuary reserve) belonging to the Crown, Horow-ela (stream) belonging to the Crown, Mukalana (proposed game sanctuary reserve) belonging to the Crown ; on the south by Mukalana (proposed game sanctuary reserve) belonging to the Crown, a cart track, Mukalana (proposed game sanctuary reserve) belonging to the Crown ; on the west by Mukalana (proposed game sanctuary reserve) belonging to the Crown.



Surveyor-General's Office,  
Colombo, May 19, 1916.

Scale of 1 Mile to an Inch.

A. H. G. DAWSON,  
for Surveyor-General.

## IV.—Topo preliminary plan 6.

Lot.	Name of Land.	Extent, A. R. P.
5	Para (cart track)	1 1 27
6	Kotaleakele (reservation for cemetery)	0 0 34
7	Minipitiya (cemetery)	1 0 14
		2 2 35

and bounded as follows : on the north by Dastotawewa (tank) belonging to the Crown ; on the east by Mukalana (proposed game sanctuary reserve) belonging to the Crown ; on the south by Gangoda (private) ; on the west by Mukalana (proposed game sanctuary reserve) belonging to the Crown.

[For Diagram see page 631.]

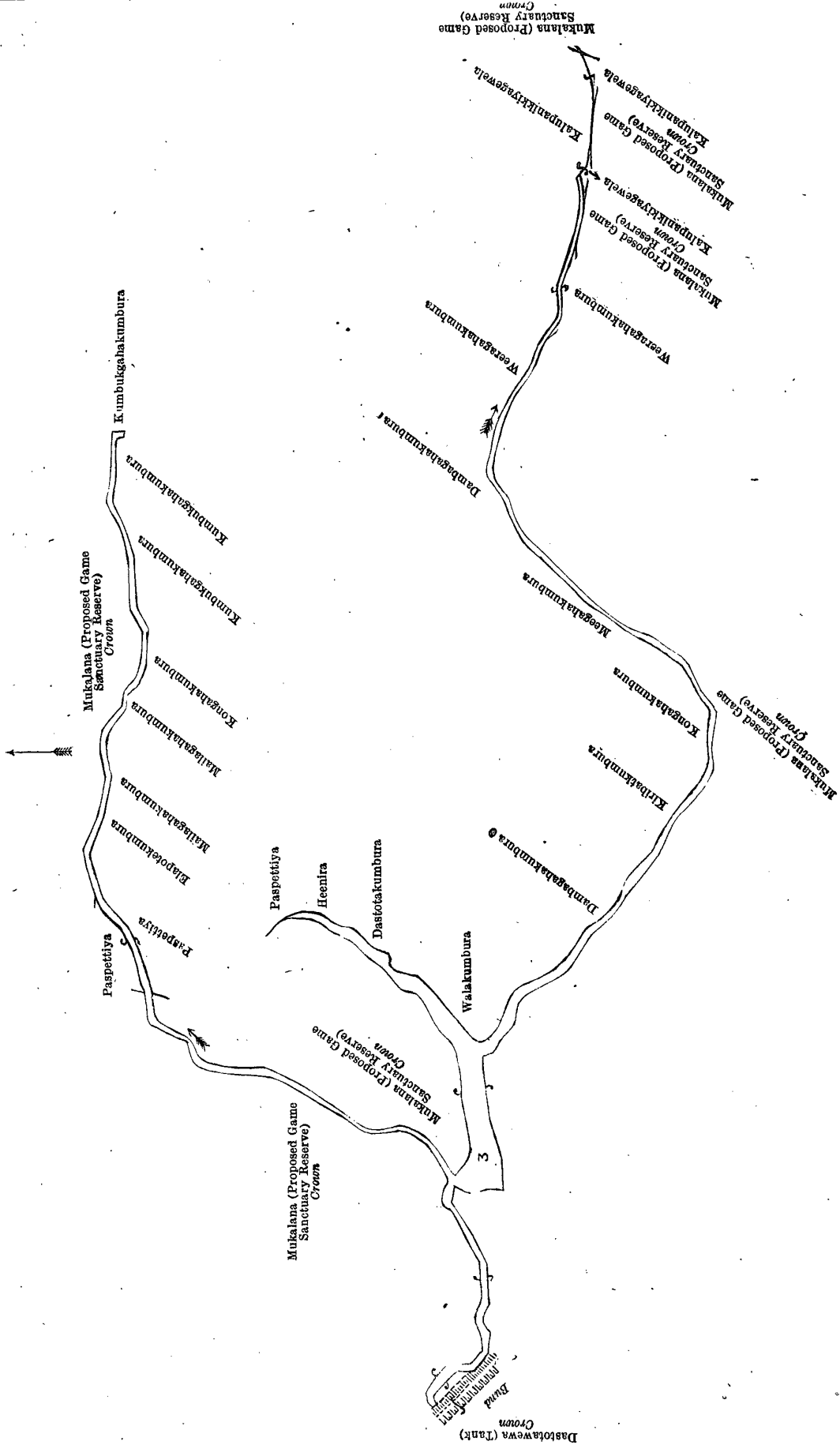
## Anuradhapura Notice No. 5,917.

## Notice under "The Waste Lands Ordinances of 1897, 1899, 1900, and 1903."

TAKE notice that unless within three months from July 28, 1916, the persons, if any, who claim any interest in the lands hereinafter mentioned or in any one or more of such lands or to some interest therein make claim in person or in writing to the said lands or any of them or to some interest therein to J. M. Davies, Esq., Special Officer appointed under section 28 of "The Waste Lands Ordinances of 1897, 1899, 1900, and 1903," at his office at Fort, Colombo :

Such Special Officer, in pursuance of the powers vested in him by the said Ordinances, will declare by writing under his hand that the said lands, or such of them as to which no claim has been made, are the property of the Crown.

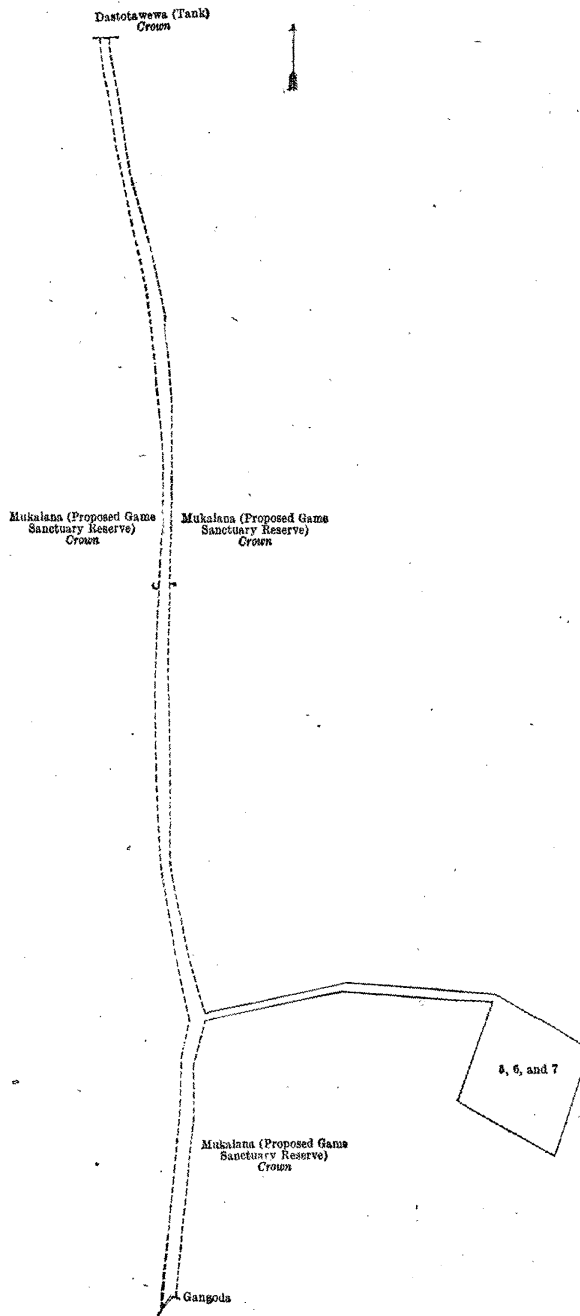
J. M. DAVIES,  
Special Officer.



Surveyor-General's Office,  
Colombo, May 19, 1916.

Scale of 4 Chains to an Inch.

A. H. G. DAWSON,  
for Surveyor-General.



Surveyor-General's Office,  
Colombo, May 19, 1916.

Scale of 4 Chains to an Inch.

A. H. G. DAWSON,  
for Surveyor-General.

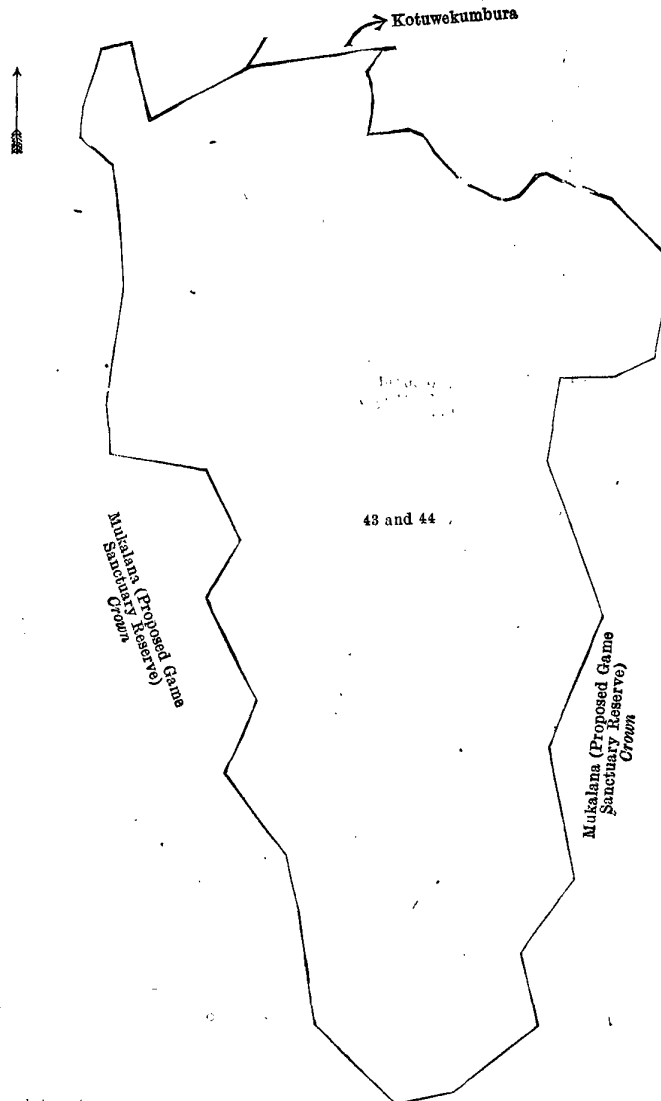
Anuradhapura S. O. 54—1916.

*Description of the Lands referred to.*

The following lots situated in the village of Udawewa, in the Kotawella tulana of the Meda pattu korale of the Tamankaduwa district, in the North-Central Province, as described in the annexed diagram :—

Topo preliminary plan 6.				Extent, A. R. P.	
Lot.	Name of Land.				
43	..	Udawewakele (reservation for tank bund)	..	..	2 1 20
44	..	Udawewa (tank)	..	..	69 1 13
					71 2 33

and bounded as follows : on the north by Mukalana (proposed game sanctuary reserve) belonging to the Crown, Kotuwekumbura claimed by Kandappuge Walli Etana, Mukalana (proposed game sanctuary reserve) belonging to the Crown ; on the east, south, and west by Mukalana (proposed game sanctuary reserve) belonging to the Crown.



Scale of 8 Chains to an Inch.

Surveyor-General's Office,  
Colombo, May 19, 1916.

Anuradhapura S. O. 55—1916.

A. H. G. DAWSON,  
for Surveyor-General.

### Anuradhapura Notice No. 5,918.

#### Notice under "The Waste Lands Ordinances of 1897, 1899, 1900, and 1903."

TAKE notice that unless within three months from July 28, 1916, the persons, if any, who claim any interest in the lands hereinafter mentioned or in any one or more of such lands or to some interest therein make claim in person or in writing to the said lands or any of them or to some interest therein to J. M. Davies, Esq., Special Officer appointed under section 28 of "The Waste Lands Ordinances of 1897, 1899, 1900, and 1903," at his office at Fort, Colombo :

Such Special Officer, in pursuance of the powers vested in him by the said Ordinances, will declare by writing under his hand that the said lands, or such of them as to which no claim has been made, are the property of the Crown.

J. M. DAVIES,  
Special Officer.

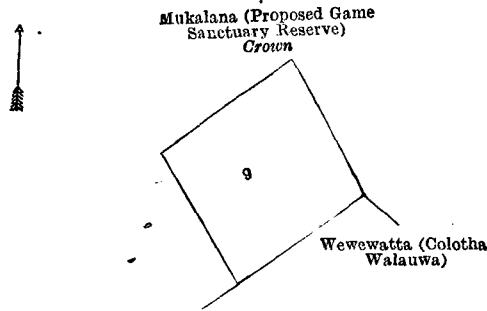
*Description of the Lands referred to.*

The following lots situated in the village of Kotawella, in the Kotawella tulana of the Meda pattu korale of the Tamankaduwa district, in the North-Central Province, as described in the annexed diagrams:—

I.—Topo preliminary plan 6.

Lot.	Name of Land.	Extent, A. R. P.
9	Maiyapoomi (cemetery reservation for the Moors of Kotawella village)	1 0 18

and bounded as follows: on the north and east by Mukalana (proposed game sanctuary reserve) belonging to the Crown; on the south by Wewewatta (Colotha Walauwa) claimed by Una-Cosu Mohammadu of Ganangolla and another; on the west by Mukalana (proposed game sanctuary reserve) belonging to the Crown.



Scale of 4 Chains to an Inch.

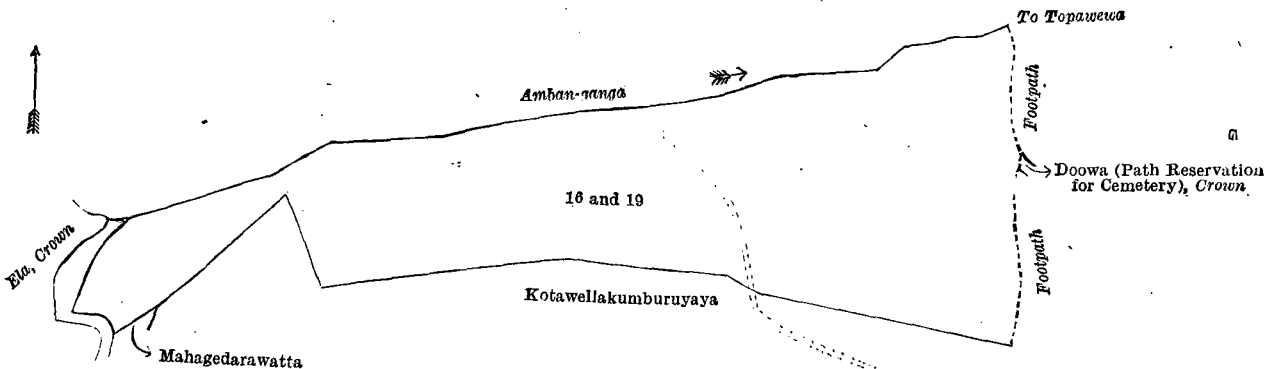
Surveyor-General's Office,  
Colombo, May 19, 1916.

A. H. G. DAWSON,  
for Surveyor-General.

II.—Topo preliminary plan 6.

Lot.	Name of Land.	Extent, A. R. P.
16	Doowa	7 0 9
19	Adipara (footpath)	0 0 6
		7 0 15

and bounded as follows: on the north by the Amban-ganga; on the east by a footpath from Topawewa, Doowa (path reservation for cemetery) belonging to the Crown, a footpath from Topawewa; on the south by Kotawellakumburuyaya (private) Mahagedarawatta claimed by Herat Mudiyansele Ukkurala and others; on the west by an ela belonging to the Crown



Scale of 4 Chains to an Inch.

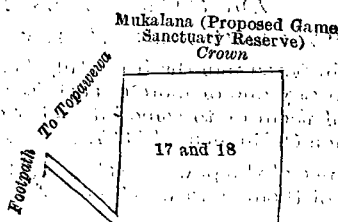
Surveyor-General's Office,  
Colombo, May 19, 1916.

A. H. G. DAWSON,  
for Surveyor-General.

III.—Topo preliminary plan 6.

Lot.	Name of Land.	Extent, A. R. P.
17	Minipitiya (cemetery) (cemetery reservation for the Sinhalese of Kotawella)	1 0 15
18	Doowa (path reservation for cemetery)	0 0 7
		1 0 22

and bounded as follows: on the north, east, and south by Mukalana (proposed game sanctuary reserve) belonging to the Crown; on the west by a footpath to Topawewa, Mukalana (proposed game sanctuary) belonging to the Crown.



Scale of 4 Chains to an Inch.

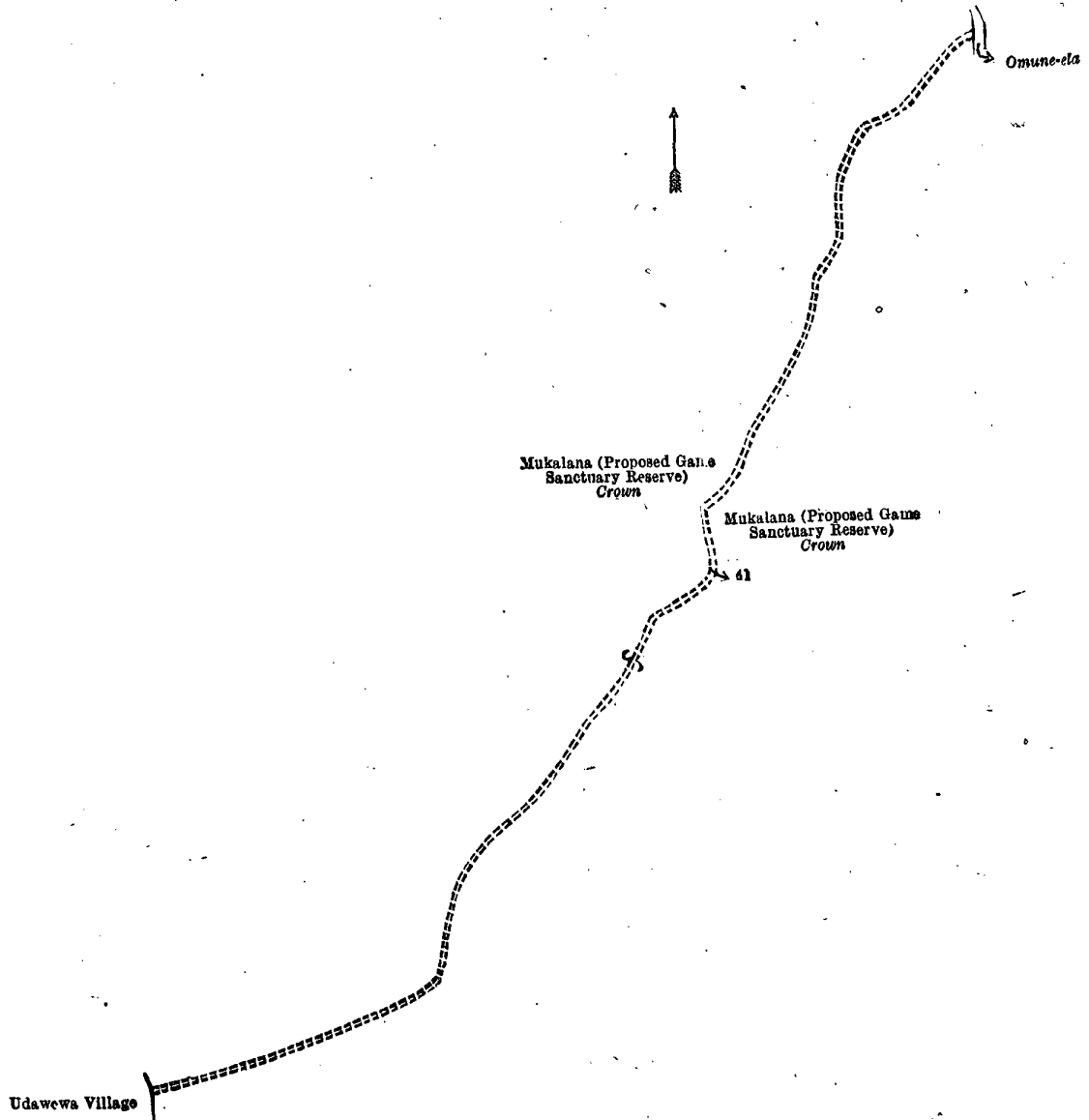
Surveyor-General's Office,  
Colombo, May 19, 1916.

A. H. G. DAWSON,  
for Surveyor-General.

## IV.—Topo preliminary plan 6.

Lot.	Name of Land.	Extent, A. R. P.
41	Adipara (footpath)	0 1 11

and bounded as follows : on the north by Mukalana (proposed game sanctuary reserve) belonging to the Crown ; on the east by the Amune-ela, Mukalana (proposed game sanctuary reserve) belonging to the Crown ; on the south by Mukalana (proposed game sanctuary reserve) belonging to the Crown ; on the west by the village limit of Udawewa, Mukalana (proposed game sanctuary reserve) belonging to the Crown.



Scale of 4 Chains to an Inch.

Surveyor-General's Office,  
Colombo, May 19, 1916.

A. H. G. DAWSON,  
for Surveyor-General.

Anuradhapura S. O. 56—1916.

**Anuradhapura Notice No. 5,919.**

**Notice under "The Waste Lands Ordinances of 1897, 1899, 1900, and 1903."**

TAKE notice that unless within three months from July 28, 1916, the persons, if any, who claim any interest in the lands hereinafter mentioned or in any one or more of such lands or to some interest therein make claim in person or in writing to the said lands or any of them or to some interest therein to T. G. Willett, Esq., Special Officer appointed under section 28 of "The Waste Lands Ordinances of 1897, 1899, 1900, and 1903," at his office at Fort, Colombo :

Such Special Officer, in pursuance of the powers vested in him by the said Ordinances, will declare by writing under his hand that the said lands, or such of them as to which no claim has been made, are the property of the Crown.

T. G. WILLETT,  
Special Officer.



*Description of the Lands referred to.*

The following lots situated in the village of Karapikkada, in the Alut Kadawat tulana of the Kadawat korale of the Nuwaragam palata, in the North-Central Province, as described in the annexed diagram :—

Preliminary plan 643.				Preliminary plan 643.				
Lot.	Name of Land.	Extent, A. R. P.	Lot.	Name of Land.	Extent, A. R. P.	Lot.	Name of Land.	Extent, A. R. P.
1	Karapikkadahenyaya	306 1 33	23	Nugagahahena	3 0 7	23	Nugagahahena	3 0 7
1A	Do. (chena reserve)	61 3 12	24	Tisbamba	2 0 8	24	Tisbamba	2 0 8
1B	Do. (tank bund reservation)	0 3 6	25	Bund reservation	0 0 22	25	Bund reservation	0 0 22
1C	Do. (do.)	0 2 6	26	Do.	0 3 20	26	Do.	0 3 20
1F	Do. (reservation for ela)	0 2 32	27	Kudawewa (tank and bund)	22 3 36	27	Kudawewa (tank and bund)	22 3 36
1G	Do.	4 0 32	28	Heennemukulana	48 0 26	28	Heennemukulana	48 0 26
1H	Do. (tank bund reservation)	2 0 2	29	Weragaswewa (tank and bund)	0 2 19	29	Weragaswewa (tank and bund)	0 2 19
1K	Do.	0 0 35	30	Stream	0 1 30	30	Stream	0 1 30
1L	Do.	0 0 22	31	Footpath	0 0 27	31	Footpath	0 0 27
1M	Do.	0 1 8	32	Stream	0 0 22	32	Stream	0 0 22
1O	Do.	63 2 7	33	Wan-ela (stream) (portion falls within T. P. 179,337)	0 2 33	33	Wan-ela (stream) (portion falls within T. P. 179,337)	0 2 33
1P	Do. (chena reserve)	102 2 16	34	Horowu-ela (stream)	0 2 38	34	Horowu-ela (stream)	0 2 38
1Q	Do. (cemetery)	0 2 2	35	Do. (do.)	0 0 20	35	Do. (do.)	0 0 20
1R	Do. (cemetery path reservation)	0 0 24	36	Footpath	0 0 2	36	Footpath	0 0 2
1S	Do.	2 2 12	37	Stream	0 2 18	37	Stream	0 2 18
1T	Do. (tank bund reservation)	0 0 19	38	Do.	0 1 20	38	Do.	0 1 20
1U	Do. (do.)	0 1 38	39	Cart track (path)	0 3 19	39	Cart track (path)	0 3 19
1V	Do. (reservation for ela)	0 2 37	39½	Do.	0 1 19	39½	Do.	0 1 19
1W	Kodawela-ela	0 0 23	40	Wan-ela (stream)	1 1 37	40	Wan-ela (stream)	1 1 37
2	Kudasiyambalagaswewa (tank and bund)	2 0 25	41	Akirikande-ela	0 1 29	41	Akirikande-ela	0 1 29
4	Karapikkada tank (tank and bund)	201 1 29	42	Minor road	1 0 18	42	Minor road	1 0 18
5	Bund reservation	1 0 32	43	Do.	1 3 30	43	Do.	1 3 30
7	Ratmalwetiya tank (tank and bund)	18 1 37	44	Stream	0 2 16	44	Stream	0 2 16
8	Kooratiyawewewa (do.)	15 3 28	45	Wan-ela (stream)	0 0 37	45	Wan-ela (stream)	0 0 37
9	Kooratiyawemukalana	61 1 0	46	Footpath	0 0 11	46	Footpath	0 0 11
10	Teruwemukalana	8 0 21	47	Stream	0 0 17	47	Stream	0 0 17
11A	Encroachment by owners of T. P. 197,366	1 0 20	48	Do.	0 0 24	48	Do.	0 0 24
11B	Tank bund reservation	0 1 39	49	Do.	0 0 16	49	Do.	0 0 16
13A	Encroachment	0 1 14	50	Do.	0 0 13	50	Do.	0 0 13
13B	Do.	0 1 20	51	Do.	0 0 18	51	Do.	0 0 18
14	Bund reservation	1 1 19	52	Do.	0 0 12	52	Do.	0 0 12
15	Tisbamba	0 1 39	53	Do.	0 0 23	53	Do.	0 0 23
16A	Part of Tisbamba	0 0 31	54	Do.	0 0 10	54	Do.	0 0 10
19	Pinhamigehena	2 1 26	55	Paluwewa (abandoned tank and bund)	0 3 22	55	Paluwewa (abandoned tank and bund)	0 3 22
21	Ambagahahena	0 0 19	56	Stream	0 0 19	56	Stream	0 0 19
22A	Timbirigahahena (encroachment by owner of T. P. 179,337)	0 1 5 6	57	Do.	0 0 18	57	Do.	0 0 18
22B	Do. (do.)	0 0 5						
								954 0 12

and bounded as follows : on the north by the village limit of Issenbessawewa, the village limit of Nelugollewa, the village limit of Gurukandegama ; on the east by the village limit of Lenogama ; on the south by the village limit of Nekatikon-gollewa, the village limit of Medawachchiya ; on the west by the village limit of Akirikanda (the road from Kandy to Jaffna).

NOTE.—The following lots lying within the above boundaries are excluded from this notice, and their aggregate acreage of 173 acres 1 rood and 12 perches is not included in the acreage of 954 acres and 12 perches given above :—

Preliminary plan 643.				Preliminary plan 643.				
Lot.	Name of Land.	Extent, A. R. P.	Lot.	Name of Land.	Extent, A. R. P.	Lot.	Name of Land.	Extent, A. R. P.
1D	Karapikkadahenyaya (part of T. P. 197,366)	0 0 16	17	Kotuwela (part of T. P. 170,050)	16 3 38	17	Kotuwela (part of T. P. 170,050)	16 3 38
1E	Karapikkadahenyaya	3 0 23	18	Mahawela (part of T. P. 170,050)	33 3 37	18	Mahawela (part of T. P. 170,050)	33 3 37
1I	Do.	2 0 7	18½	Kumbukgahakumbura	2 1 18	18½	Kumbukgahakumbura	2 1 18
1J	Do.	2 0 10	20	Kudawela	10 2 6	20	Kudawela	10 2 6
1N	Do.	1 0 6	31½	Footpath	0 0 6	31½	Footpath	0 0 6
3	Kudasiyambalagaswewewela	1 3 25	A 21A	Part of T. P. 179,337	0 0 18	A 21A	Part of T. P. 179,337	0 0 18
6	Ratmalwetiyeekumbura	3 0 13	A 22	Timbirigahahena (part of T. P. 179,337)	0 3 8	A 22	Timbirigahahena (part of T. P. 179,337)	0 3 8
11	Part of T. P. 197,366	11 0 31	A 23A	Nugagahahena (part of T. P. 179,337)	0 0 7	A 23A	Nugagahahena (part of T. P. 179,337)	0 0 7
12	Kotuwela (parts of T. Ps. 170,050, 266,204, and 214,078)	54 2 12	A 24A	Part of T. P. 179,337	0 0 4	A 24A	Part of T. P. 179,337	0 0 4
13	Part of T. Ps. 266,204 and 170,050	23 0 1	41½	Akirikande-ela (stream)	0 1 17	41½	Akirikande-ela (stream)	0 1 17
16	Gangoda	5 3 29						173 1 12

[For Diagram see page 636.]

**Colombo Notice No. 5,920.**

**Notice under "The Waste Lands Ordinances of 1897, 1899, 1900, and 1903."**

TAKE notice that unless within three months from July 28, 1916, the persons, if any, who claim any interest in the land hereinafter mentioned appear before the Assistant Government Agent of the Colombo and Negombo Districts of the Western Province, at his office in Colombo, and make claim in person or in writing to the said land or to some interest therein :

Such Assistant Government Agent, in pursuance of the powers in him vested by the said Ordinances, will declare by writing under his hand that the said land, to which no claim has been made, is the property of the Crown.

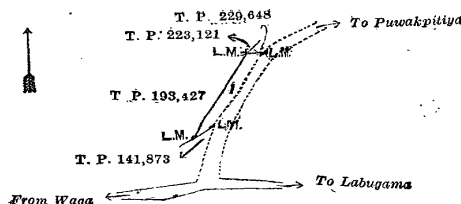
C. V. BRAYNE,  
Assistant Government Agent,  
Colombo and Negombo Districts.

*Description of the Land referred to.*

The following lot situated in the village of Waga, in Meda pattu of Hewagam korale, in the Colombo District of the Western Province, as described in the annexed diagram :—

Preliminary plan 16,110.		
Lot.	Name of Land.	Extent, A. R. P.
1	Dulhenkandelapalewatta	0 0 14

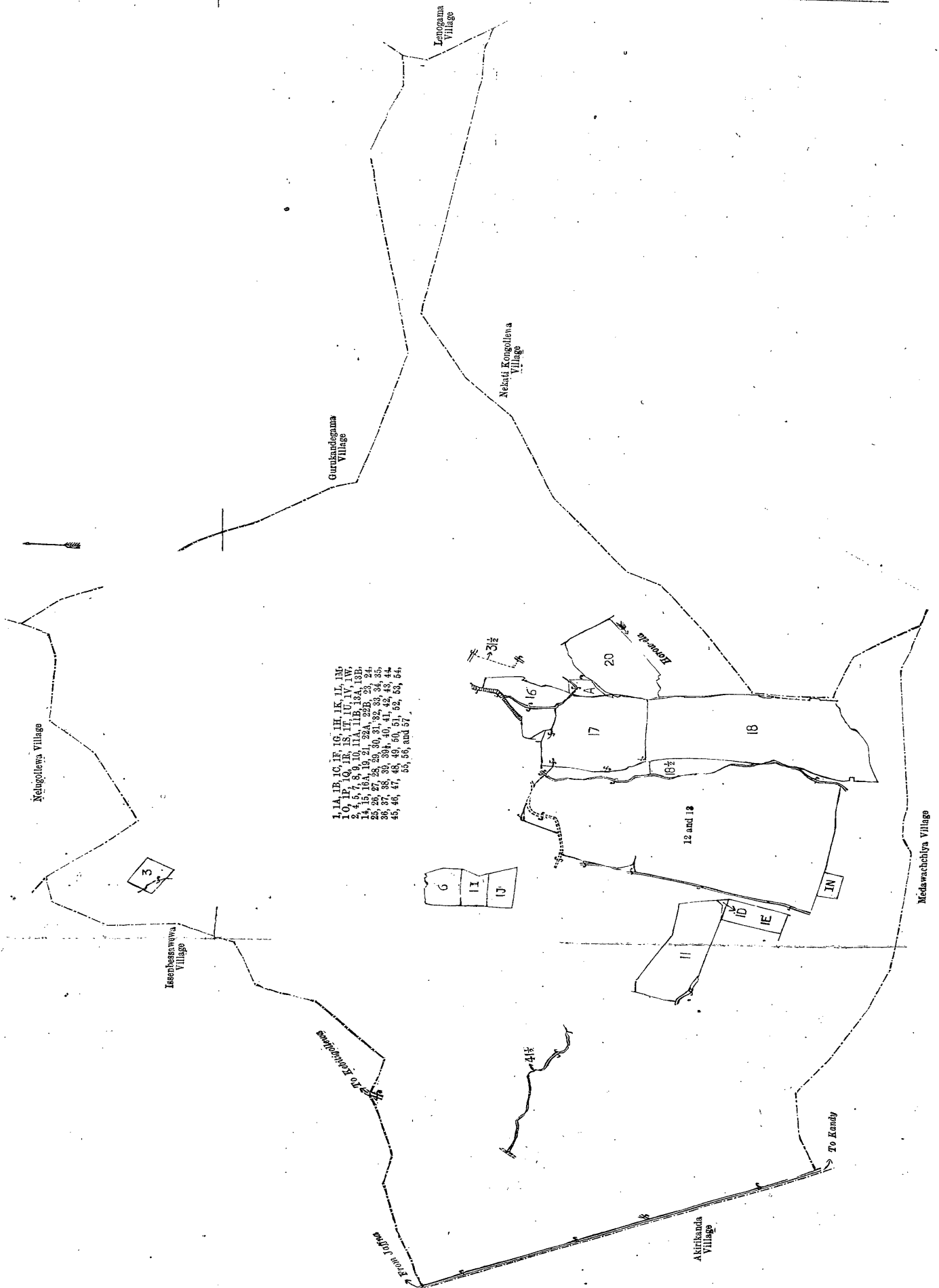
and bounded as follows : on the north by lands depicted in title plans Nos. 223,121 and 229,648 ; on the east by a road from Waga-Labugama road to Puwakpitiya ; on the south-east by land depicted in title plan No. 141,873 ; and on the north-west by land depicted in title plan No. 193,427.



Scale of 4 Chains to an Inch.

Surveyor-General's Office,  
Colombo, April 1, 1916.

C. R. LUNDIE,  
for Surveyor-General.



1, 1A, 1B, 1C, 1F, 1G, 1H, 1K, 1L, 1M,  
 1O, 1P, 1Q, 1R, 1S, 1T, 1U, 1V, 1W,  
 2, 4, 5, 7, 8, 9, 10, 11A, 11B, 13A, 13B,  
 14, 15, 16A, 16, 21, 22A, 22B, 23, 24,  
 25, 26, 27, 28, 29, 30, 31, 32, 33, 34, 35,  
 36, 37, 38, 39, 40, 41, 42, 43, 44,  
 45, 46, 47, 48, 49, 50, 51, 52, 53, 54,  
 55, 56, and 57.

Surveyor-General's Office,  
 Colombo, April 27, 1916.

Scale of 16 Chains to an Inch.  
 Anuradhapura S. O. 57—1916.

G. K. THORNHILL,  
 for Surveyor-General.

**Colombo Notice No. 5,921.****Notice under "The Waste Lands Ordinances of 1897, 1899, 1900, and 1903."**

TAKE notice that unless within three months from July 28, 1916, the persons, if any, who claim any interest in the lands hereinafter mentioned or in any one or more of such lands appear before the Assistant Government Agent of the Colombo and Negombo Districts of the Western Province, at his office in Colombo, and make claim in person or in writing to the said lands or any of them or to some interest therein :

Such Assistant Government Agent, in pursuance of the powers in him vested by the said Ordinances, will declare by writing under his hand that the said lands, or such of them as to which no claim has been made, are the property of the Crown.

C. V. BRAYNE,  
Assistant Government Agent,  
Colombo and Negombo Districts.

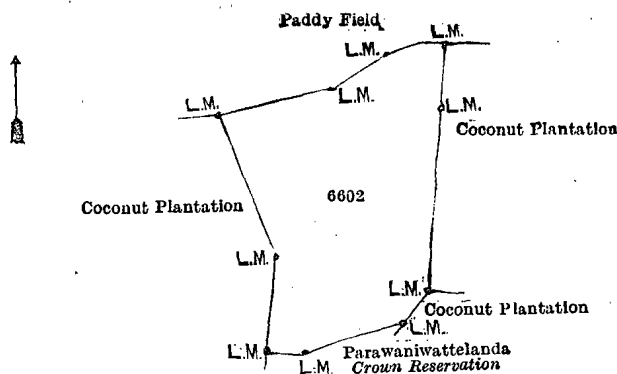
*Description of the Lands referred to.*

The following lots situated in the village of Mawatagama, in Meda pattu of Hewagam korale, in the Colombo District, of the Western Province, as described in the annexed diagrams :—

**I.—Preliminary plan 15,828.**

Lot.	Name of Land.	Extent, A. R. P.
6602	Madugahawatta <i>alias</i> Parawaniwattelanda	2 0 13

and bounded as follows : on the north by paddy field claimed by W. Piloris Appu and others ; on the east by coconut plantation claimed by Welicannage Piloris Appu ; on the south-east by coconut plantation claimed by Surade Banchohamy ; on the south by Parawaniwattelanda Crown reservation ; and on the west by coconut plantation claimed by Welicannage Piloris Appu and others.



Surveyor-General's Office,  
Colombo, April 14, 1916.

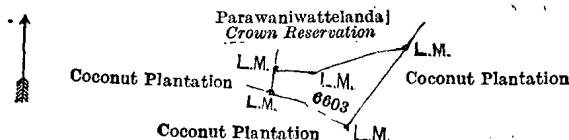
Scale of 4 Chains to an Inch.

A. J. WICKWAR,  
for Surveyor-General.

**II.—Preliminary plan 15,828.**

Lot.	Name of Land.	Extent, A. R. P.
6603	Parawaniwattelanda	0 0 34

and bounded as follows : on the north by Parawaniwattelanda Crown reservation ; on the south-east by coconut plantation claimed by Surade Banchohamy ; on the south-west by coconut plantation claimed by A. Suwaris Appu ; and on the west by coconut plantation claimed by Welicannage Piloris Appu and others.



Surveyor-General's Office,  
Colombo, April 14, 1916.

Scale of 4 Chains to an Inch.

A. J. WICKWAR,  
for Surveyor-General.

**Colombo Notice No. 5,922.****Notice under "The Waste Lands Ordinances of 1897, 1899, 1900, and 1903."**

TAKE notice that unless within three months from July 28, 1916, the persons, if any, who claim any interest in the lands hereinafter mentioned or in any one or more of such lands appear before the Assistant Government Agent of the Colombo and Negombo Districts of the Western Province, at his office in Colombo, and make claim in person or in writing to the said lands or any of them or to some interest therein :

Such Assistant Government Agent, in pursuance of the powers in him vested by the said Ordinances, will declare by writing under his hand that the said lands, or such of them as to which no claim has been made, are the property of the Crown.

C. V. BRAYNE,  
Assistant Government Agent,  
Colombo and Negombo Districts.

*Description of the Lands referred to.*

The following lots situated in the village of Halpe, in Yatigaha pattu of Hapitigam korale, in the Negombo District, of the Western Province, as described in the annexed diagrams :—

## I.—Preliminary plan 15,709.

Lot.	Name of Land.	Extent, A. R. P.	Lot.	Name of Land.	Extent, A. R. P.
6147 ..	Naingalakele ..	5 0 12	6158 ..	Naingalakele (reservation for road) ..	0 0 10
6148 ..	Do. (reservation for road) ..	0 0 19	6159 ..	Do. ..	5 2 23
6155 ..	Do. (reservation for burial ground) ..	0 1 22	6160 ..	Do. ..	1 2 37
6156 ..	Do. ..	1 1 33	6161 ..	Do. (reservation for road) ..	0 0 11
6157 ..	Do. (reservation for the extension of the burial ground) ..	0 3 19	6167 ..	Do. ..	1 2 22
			6168 ..	Do. ..	1 1 33
					18 2 1

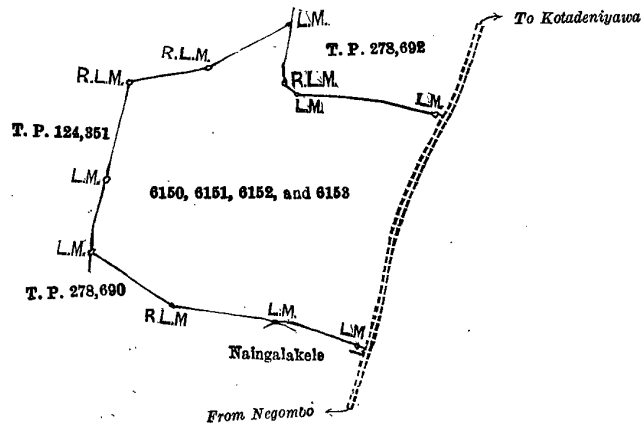
and bounded as follows : on the north by a Crown reservation ; on the north-east by lands depicted in title plans Nos. 316,747, 242,782, and 242,783 ; on the east by Naingalakele, land depicted in title plan No. 279,796, Naingalakele claimed by Charles Appuhamy and others, and land depicted in title plan No. 257,303 ; on the south-east by land depicted in title plan No. 165,476 ; and on the west by Naingalakele Crown forest, land depicted in title plan No. 242,780, and a road from Negombo to Kotadeniyawa.

[For Diagram see page 639.]

## II.—Preliminary plan 15,709.

Lot.	Name of Land.	Extent, A. R. P.	Lot.	Name of Land.	Extent, A. R. P.
6150 ..	Naingalakele ..	2 0 19	6153 ..	Naingalakele (reservation for road) ..	0 0 6
6151 ..	Do. (reservation for road) ..	0 0 6			
6152 ..	Do. ..	1 1 25			3 2 16

and bounded as follows : on the north by lands depicted in title plans Nos. 124,351 and 278,692 ; on the east by a road from Negombo to Kotadeniyawa ; on the south by Naingalakele, land unclaimed by the Crown ; on the south-west by land depicted in title plan No. 278,690 ; and on the west by land depicted in title plan No. 124,351.



Surveyor-General's Office,  
Colombo, March 15, 1916.

Scale of 4 Chains to an Inch.

C. R. LUNDIE,  
for Surveyor-General.

## Colombo Notice No. 5,923.

## Notice under "The Waste Lands Ordinances of 1897, 1899, 1900, and 1903."

TAKE notice that unless within three months from July 28, 1916, the persons, if any, who claim any interest in the lands hereinafter mentioned or in any one or more of such lands appear before the Assistant Government Agent of the Colombo and Negombo Districts of the Western Province, at his office in Colombo, and make claim in person or in writing to the said lands or any of them or to some interest therein :

Such Assistant Government Agent, in pursuance of the powers in him vested by the said Ordinances, will declare by writing under his hand that the said lands, or such of them as to which no claim has been made, are the property of the Crown.

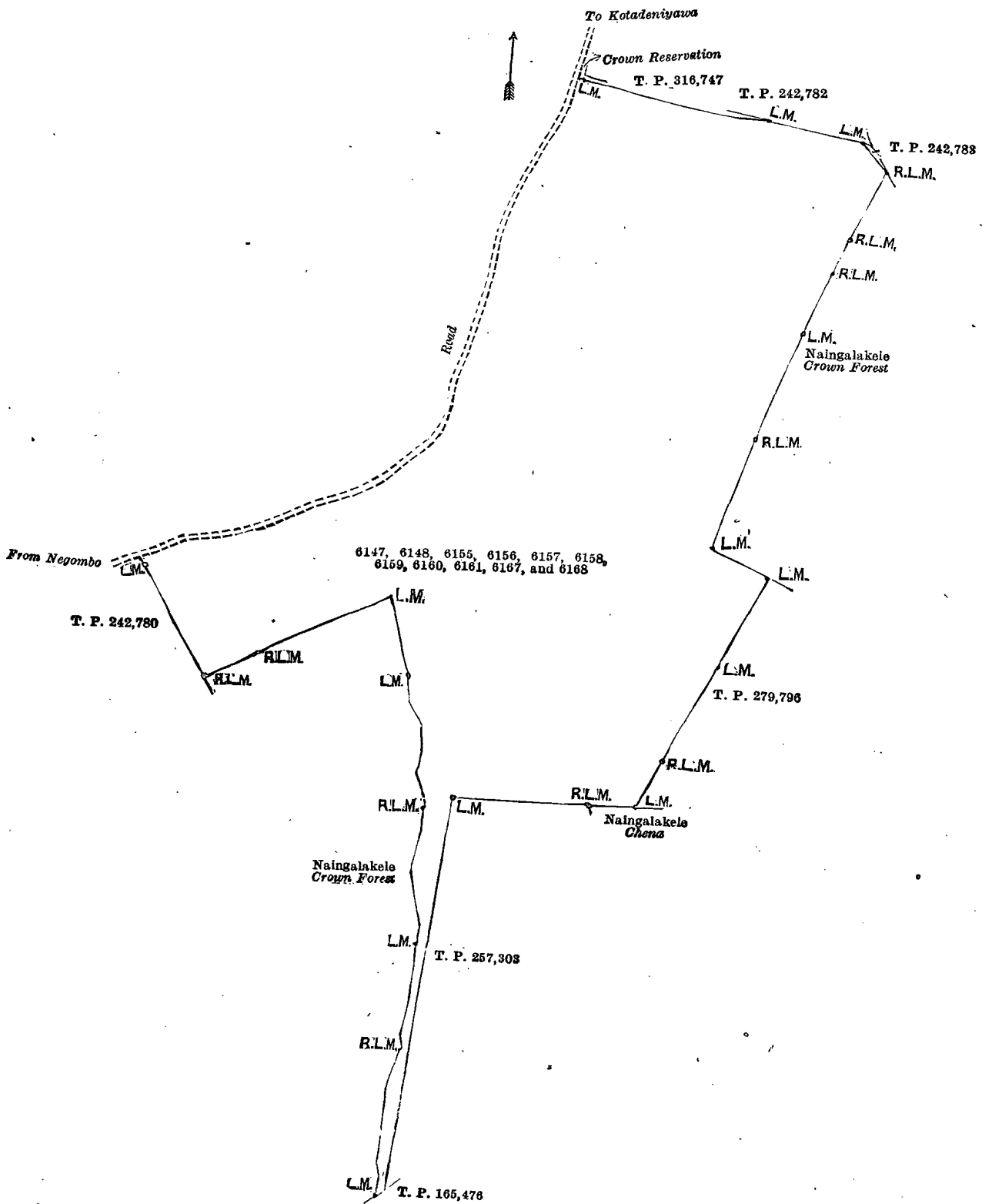
C. V. BRAYNE,  
Assistant Government Agent,  
Colombo and Negombo Districts.

*Description of the Lands referred to.*

The following lots situated in the village of Kitulwala, in Yatigaha pattu of Hapitigam korale, in the Negombo District, of the Western Province, as described in the annexed diagram :—

## Preliminary plan 15,709.

Lot.	Name of Land.	Extent, A. R. P.	Lot.	Name of Land.	Extent, A. R. P.
6162 ..	Naingalakele ..	1 0 16	6166 ..	Naingalakele (reservation for road) ..	0 0 19
6163 ..	Do. (reservation for road) ..	0 0 4			
6165 ..	Do. ..	1 2 22			2 3 21

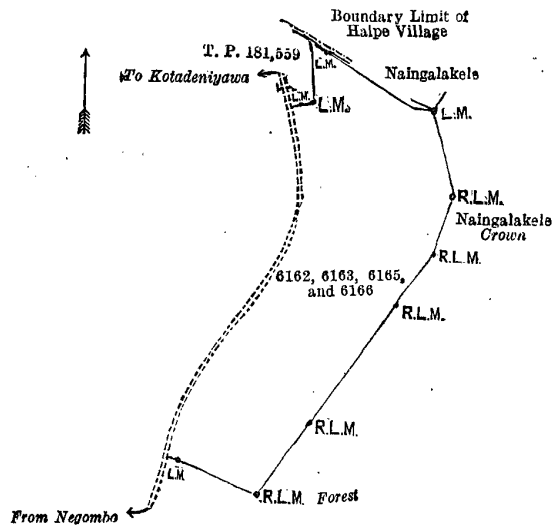


Surveyor-General's Office,  
Colombo, April 4, 1916.

Scale of 4 Chains to an Inch.

C. R. LUNDIE,  
for Surveyor-General.

and bounded as follows : on the north-east by boundary limits of Halpe village, Naingalakele land unclaimed by Crown and Naingalakele Crown forest ; on the east and south-east by Naingalakele Crown forest ; on the south and south-west by No. 181,559.



Surveyor-General's Office,  
Colombo, March 9, 1916.

Scale of 4 Chains to an Inch.

C. R. LUNDIE,  
for Surveyor-General.

**Matara Notice No. 5,924.**

Notice under "The Waste Lands Ordinances of 1897, 1899, 1900, and 1903."

TAKE notice that unless within three months from July 28, 1916, the persons, if any, who claim any interest in the lands hereinafter mentioned or in any or more of such lands appear before the Assistant Government Agent of the Matara District, at the Matara Kachcheri, and make claim to the said lands or any of them or to some interest therein :

Such Assistant Government Agent, in pursuance of the powers vested in him by "The Waste Lands Ordinances of 1897, 1899, 1900, and 1903," will declare by writing under his hand that the said lands, or such of them as to which no claim has been made, are the property of the Crown.

T. REID,  
Assistant Government Agent.

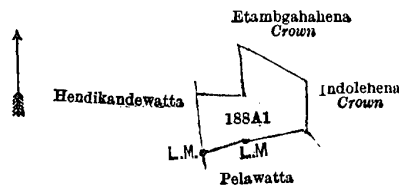
*Description of the Lands referred to.*

The following lots situated in the village of Bengamuwa, in the Morawak korale of the Matara District, in the Southern Province, as described in the annexed diagrams :—

I.—Preliminary plan 18.

Lot.	Name of Land.	Extent, A. R. P.
188A1	Palawatta	1 1 35

and bounded as follows : on the north by Etambagahahena claimed by the Crown ; on the east by Indolahena claimed by the Crown ; on the south by Pelawatta claimed by B. Adirian and others ; on the west by Hendikandewatta claimed by C. W. S. Ratnayaka and others.



Surveyor-General's Office,  
Colombo, March 28, 1916.

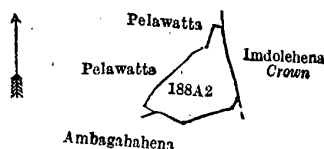
Scale of 8 Chains to an Inch.

G. K. THORNHILL,  
for Surveyor-General.

II.—Preliminary plan 18.

Lot.	Name of Land.	Extent, A. R. P.
188A2	Pelawatta	1 0 1

and bounded as follows : on the north by Pelawatta claimed by B. Adirian and others ; on the east by Indolahena claimed by the Crown ; on the south by Ambagahahena claimed by D. T. M. Gunawardana and others ; on the west by Pelawatta claimed by B. Adirian and others.



Surveyor-General's Office,  
Colombo, March 28, 1916.

Scale of 8 Chains to an Inch.

G. K. THORNHILL,  
for Surveyor-General.

**Ratnapura Notice No. 5,925.**

**Notice under "The Waste Lands Ordinances of 1897, 1899, 1900, and 1903."**

TAKE notice that unless within three months from July 28, 1916, the persons, if any, who claim any interest in the land hereinafter mentioned make claim in person or in writing to the said land or to some interest therein to the Government Agent of the Province of Sabaragamuwa :

Such Government Agent, in pursuance of the powers in him vested by the said Ordinances, will declare by writing under his hand that the said land, to which no claim has been made, is the property of the Crown.

B. CONSTANTINE,  
Government Agent.

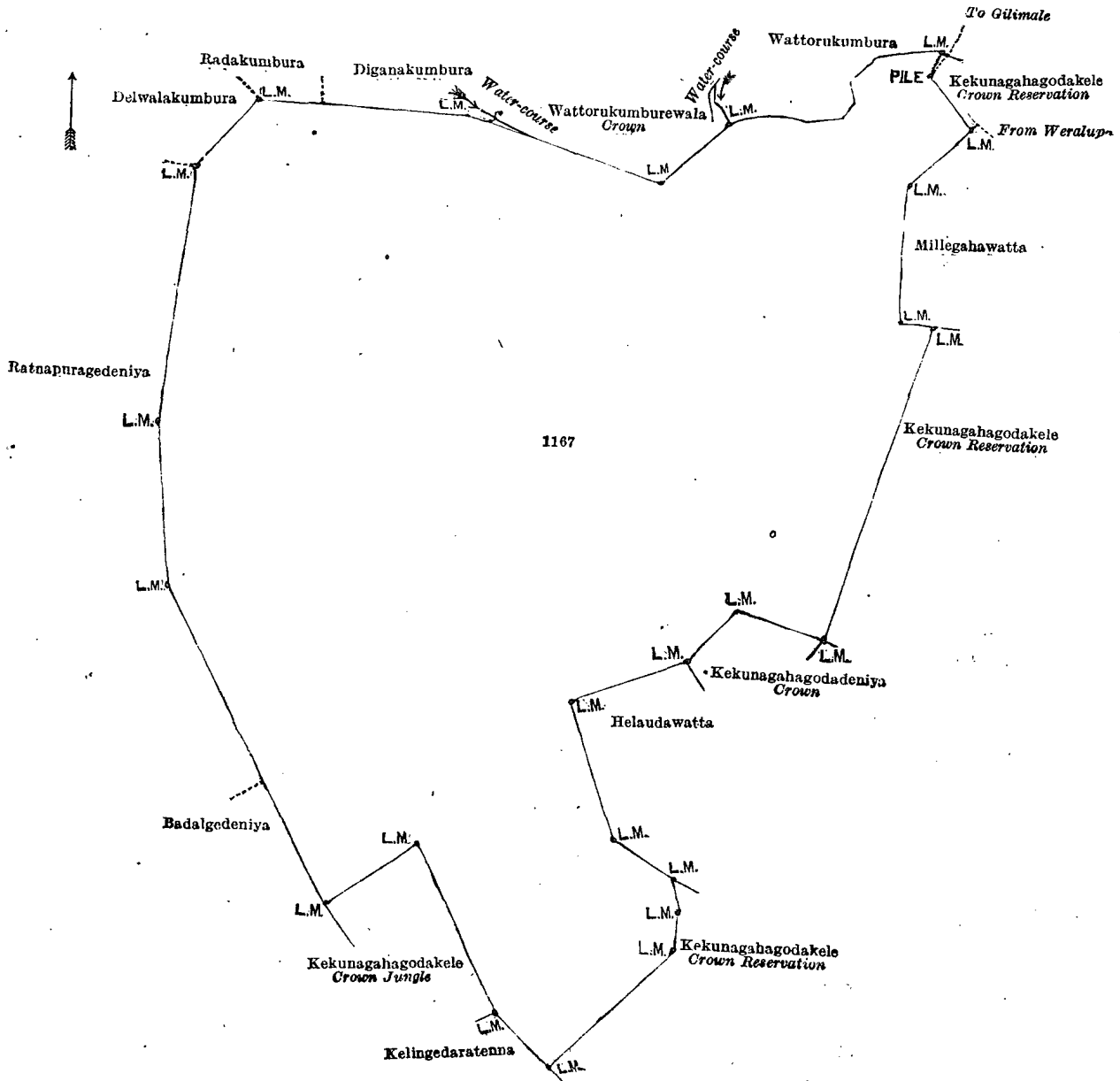
*Description of the Land referred to.*

The following lot situated in the village of Weralupe, in the Uda pattu of Kuruwiti korale, in the Ratnapura District, of the Province of Sabaragamuwa, as described in the annexed diagram :—

Preliminary plan 2,412.

Lot.	Name of Land.	Extent, A. R. P.
1167	Kekunagahagodakele	27 1 19

and bounded as follows : on the north by Radakumbura claimed by M. Rattranhamy and others, Diganakumbura claimed by the heirs of Maddumahamy Mohottala, water-course, Watorukumburewala, Crown, and Watorukumbura claimed by H. A. Punchi Appuhamy ; on the east by Kekunagahagodakele, Crown reservation, Millagahawatta claimed by M. Siribohamy and others, Kekunagahagodakele, Crown reservation, Kekunagahagodadeniya, Crown land, Helaudawatta claimed by H. Charlis; and Kekunagahagodakele, Crown reservation ; on the south by Kekunagahagodakele, Crown reservation, Kelingedaratenna claimed by D. D. Wanaguru, and Kekunagahagodakele, Crown jungle ; and on the west by Badalgedeniya claimed by D. D. A. Wanaguru, Ratnapuragedeniya claimed by Don James Weerakoon and others, and Delwalakumbura claimed by T. Mudalihamy.



Surveyor-General's Office,  
Colombo, March 27, 1916.

Scale of 4 Chains to an Inch.

C. R. LUNDIE,  
for Surveyor-General

**Kandy Notice No. 5,926.**

Notice under "The Waste Lands Ordinances of 1897, 1899, 1900, and 1903."

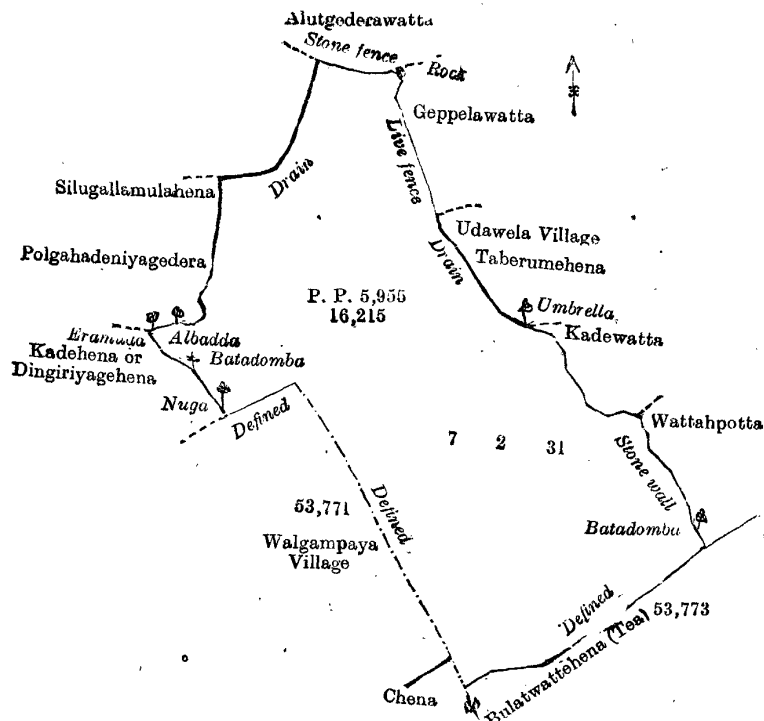
TAKE notice that unless within three months from July 28, 1916, the persons, if any, who claim any interest in the land hereinafter mentioned appear before the Assistant Government Agent of the Kandy District of the Central Province, at his office in Kandy, and make claim in person or in writing to the said land or to some interest therein :

Such Assistant Government Agent, in pursuance of the powers in him vested by the said Ordinances, will declare by writing under his hand that the said land, to which no claim has been made, is the property of the Crown.

T. A. CAREY,  
Assistant Government Agent,  
Kandy District.

*Description of the Land referred to.*

The land commonly called or known as Maviyangodahena, situated in the village Udawela, in the Medapalata korale of the Yatinuwara division of the Kandy District, of the Central Province, containing in extent 7 acres 2 roods and 31 perches, shown as lot 16215 in preliminary plan 5,955 and in the annexed diagram ; and bounded as follows : on the north by a stone fence and land called Alutgederawatta claimed by Kaluwa ; on the east by Geppelawatta claimed by Menika, Taberumehena claimed by Dingiriya and others, Kadewatta claimed by Kiri Baiya, Vidane, Wattahpotta claimed by Hundunpuragedera Undea and Saythua ; on the south by land described in title plan 53,773 ; and on the west by chena claimed by Panividakaraya, land described in title plan 53,771, Kadehena or Dingiriyagehena claimed by Mahamadu Ali Lobbe, Silugalamulahena claimed by Polgahadeniyagedera Dingiriya and others, and Polwatta claimed by Lapaya.



Surveyor-General's Office,  
Colombo, July 29, 1910.

Scale of 4 Chains to an Inch.

H. O. BARNARD,  
for Acting Surveyor-General.

**FINAL ORDERS.****Hambantota S. O. No. 1,260.**

Order under Section 4, Sub-section (1), of "The Waste Lands Ordinances of 1897, 1899, 1900, and 1903,"  
declaring Lands to be Crown Property.

In the matter of the lands commonly called or known as Ketakelagahakoratuwa, &c., situate in the village of Ulahitiyawa in the East Giruwa pattu of the Hambantota District, in the Southern Province, and of "The Waste Lands Ordinances of 1897, 1899, 1900, and 1903."

WHEREAS in pursuance of section 1 of the said Ordinances it was duly notified on August 21, 1908, that if no claim to the lands commonly called or known as Ketakelagahakoratuwa, &c., situate in the village of Ulahitiyawa, in the East Giruwa pattu of the Hambantota District, in the Southern Province, containing in extent 1 acre 2 roods and 7 perches, and shown as lots 37 I and 37 J in preliminary plan 390, and in the annexed diagram, was made to Howard Orme Fox, Special Officer appointed under section 28 of the said Ordinances, within the period of three months from the date specified in such notice, such lands would be declared the property of the Crown, and dealt with on account of the Crown (*vide* Notice No. 3,150) :

And whereas (1) Kirama Attedasi Terunanse, (2) Andreas Wickrama Gunaratna, (3) Don Davith Abeyawickrama Wijesekare Appuhamy, (4) Amudamana Achchige Punchi Appu made claim thereto, and whereas the said 1st claimant withdrew his claim thereto ; and whereas the said 2nd and 3rd claimants came to an agreement dated June 16, 1910,



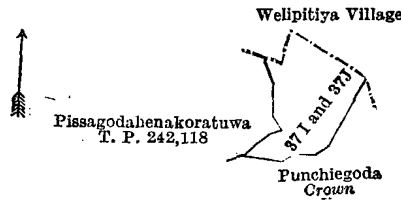
whereby in consideration of (a) being declared the purchasers of 6½ acres more or less of lot 37 of the block survey preliminary plan 390, now shown as lot 37K on the same block survey preliminary plan, for a sum of Rs. 48·75, (b) the Settlement Officer settling as private property otherwise than under the Waste Lands Ordinances, lot 37D on the same block survey preliminary plan, they withdrew their claims to the above-mentioned lots 37I and 37J; and whereas the said 4th claimant having died during the pendency of the inquiry, his claim was duly represented by his heirs (4a) Amudamana Achchige Silinduhamy, (4b) ditto Dingihamy, (4c) ditto Punchi Baba, (4d) ditto Babunhamy, and (4e) ditto Heenhamy, and whereas the said heirs (4a) to (4e) claimants withdrew their claims to the above-mentioned lots 37I and 37J, I, Thomas Graham Willett, Special Officer appointed under section 28 of the said Ordinances, under and by virtue of the powers vested in me in that behalf by section 4 of the said Ordinances, do hereby on April 26, 1916, order and declare, under section 4, sub-section (1), of the said Ordinances, that the said lands, as more fully described herein below, are the property of the Crown.

*Description of the Lands referred to.*

The following lots situated in the village of Ulahitiyawa, in the East Giruwa pattu of the Hambantota District, in the Southern Province, as described in the annexed diagram:—

		Preliminary plan 390.			Extent, A. R. P.		
Lot.	Name of Land.						
37 I ..	Ketakalagahakoratuwa	..	..	..	0	3	17
37J ..	Do.	..	..	..	0	2	30
					1 2 7		

and bounded as follows: on the north by the village limit of Welipitiya; on the east and south by Punchiegoda declared the property of the Crown under the Waste Lands Ordinances; on the west by Pissagodahenakoratuwa sold by the Crown (T. P. 242,118).



Surveyor-General's Office,  
Colombo, January 13, 1916.

Scale of 8 Chains to an Inch.

G. K. THORNHILL,  
for Surveyor-General.

April 26, 1916. T. G. WILLETT,  
Special Officer.

**Kurunegala S. O. No. 1,325.**

**Order under Section 4, Sub-section (1), of "The Waste Lands Ordinances of 1897, 1899, 1900, and 1903," admitting Lands to be Private Property.**

In the matter of the lands commonly called or known as Uluporanulangahena, Kumbukgahahena, situate in the village of Waduressa, in the Kinyama korale of the Katugampola hatpattu of the Kurunegala District, in the North-Western Province, and of "The Waste Lands Ordinances of 1897, 1899, 1900, and 1903."

WHEREAS in pursuance of section 1 of the said Ordinances it was duly notified on June 6, 1913, that if no claim to the lands commonly called or known as Uluporanulangahena, Kumbukgahahena, situate in the village of Waduressa, in the Kinyama korale of the Katugampola hatpattu of the Kurunegala District, in the North-Western Province, containing in extent 5 acres, and shown as lots 13A, 13F in preliminary plan 1,458, and in the annexed diagrams, was made to John Murray Davies, Special Officer appointed under section 28 of the said Ordinances, within the period of three months from the date specified in such notice, such lands would be declared the property of Crown, and dealt with on account of the Crown (*vide* Notice No. 4,896):

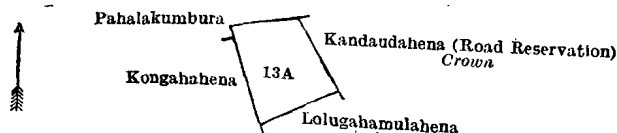
And whereas (1) Ratnayaka Mudiyansele Mudalihamy, (2) ditto Kuda Punchirala, (3) ditto Menuhamy, (4) ditto Ukkuhamy made claim thereto, and I, John Murray Davies, Special Officer appointed under section 28 of the said Ordinances, made due inquiry into such claim, I, with the consent of His Excellency the Governor, do hereby admit the claim of the said claimants along with Ratnayaka Mudiyansele Punchirala to the said lands, as more fully described herein below, under section 4, sub-section (1), of the said Ordinances.

*Description of the Lands referred to.*

The following lots situated in the village of Waduressa, in the Kinyama korale of the Katugampola hatpattu of the Kurunegala District, in the North-Western Province, as described in the annexed diagrams:—

		I.—Preliminary plan 1,458.			Extent, A. R. P.		
Lot.	Name of Land.						
13A ..	Uluporanulangahena	..	..	..	1	1	14

and bounded as follows: on the north by Pahalakumbura (private); on the east by Kandaudahena (road reservation) to be declared the property of the Crown under the Waste Lands Ordinances; on the south by Lolugahamulahena to be declared the property of Ratnayaka Mudiyansele Mudalihamy under the Waste Lands Ordinances; on the west by Kongahahena sold to Lebunga Hewage Bastian de Silva under the Waste Lands Ordinances.



Surveyor-General's Office,  
Colombo, December 7, 1915.

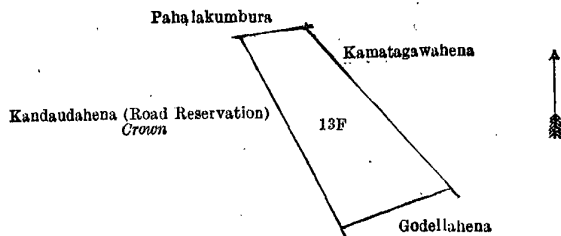
Scale of 8 Chains to an Inch.

G. K. THORNHILL,  
for Surveyor-General.

## II.—Preliminary plan 1,458.

Lot.	Name of Land.	Extent, A. R. P.
13F	Kumbukgahahena	3 2 26

and bounded as follows: on the north by Pahalakumbura (private), Kamatagawahena to be declared the property of Amaris Patabendi Gurunnehelage Punchi Naide and others under the Waste Lands Ordinances; on the south by Godellahena to be declared the property of Karunanayaka Mudiyanseelage Appuhamy, *ex-Vel-Vidane*, under the Waste Lands Ordinances; on the west by Kandaudahena (road reservation) to be declared the property of the Crown under the Waste Lands Ordinances.



Surveyor-General's Office,  
Colombo, December 7, 1915.

Scale of 8 Chains to an Inch.

G. K. THORNHILL,  
for Surveyor-General.

April 19, 1916.

J. M. DAVIES,  
Special Officer.

## Kurunegala S. O. No. 1,326.

**Order under Section 4, Sub-section (1), of "The Waste Lands Ordinances of 1897, 1899, 1900, and 1903," admitting Land to be Private Property.**

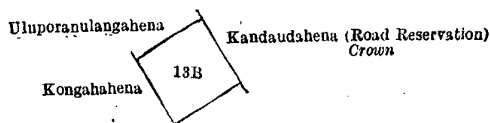
In the matter of the land commonly called or known as Lolugahamulahena, situate in the village of Waduressa, in the Kinyama korale of the Katugampola hatpattu of the Kurunegala District, in the North-Western Province, and of "The Waste Lands Ordinances of 1897, 1899, 1900, and 1903."

WHEREAS in pursuance of section 1 of the said Ordinances it was duly notified on June 6, 1913, that if no claim to the land commonly called or known as Lolugahamulahena, situate in the village of Waduressa, in the Kinyama korale of the Katugampola hatpattu of the Kurunegala District, in the North-Western Province, containing in extent 1 acre and 3 perches, and shown as lot 13B in preliminary plan 1,458, and in the annexed diagram, was made to John Murray Davies, Special Officer appointed under section 28 of the said Ordinances, within the period of three months from the date specified in such notice, such land would be declared the property of Crown, and dealt with on account of the Crown (*vide* Notice No. 4,896):

And whereas (1) Ratnayaka Mudiyanseelage Mudalihamy, (2) ditto Kuda Punchirala, (3) ditto Menuhamy, (4) ditto Ukkuhamy made claim thereto, and I, the aforesaid John Murray Davies, Special Officer, made due inquiry into such claim, and whereas the said (2) Ratnayaka Mudiyanseelage Kuda Punchirala, (3) ditto Menuhamy, (4) ditto Ukkuhamy have withdrawn their claims to the said lot, I, with the consent of His Excellency the Governor, do hereby admit the claim of the said (1) Ratnayaka Mudiyanseelage Mudalihamy to the said land, as more fully described herein below, under section 4, sub-section (1), of the said Ordinances.

*Description of the Land referred to.*

The land commonly called or known as Lolugahamulahena, situated in the village of Waduressa, in the Kinyama korale of the Katugampola hatpattu of the Kurunegala District, in the North-Western Province, and containing in extent 1 acre and 3 perches, and shown as lot 13B in preliminary plan 1,458, and in the annexed diagram; and bounded as follows: on the north by Uluporanulangahena to be declared the property of Ratnayaka Mudiyanseelage Mudalihamy and others under the Waste Lands Ordinances; on the east by Kandaudahena (road reservation) to be declared the property of the Crown under the Waste Lands Ordinances; on the south and west by Kongahahena sold to Lebunahewage Bastian de Silva under the Waste Lands Ordinances.



Surveyor-General's Office,  
Colombo, December 7, 1915.

Scale of 8 Chains to an Inch.

G. K. THORNHILL,  
for Surveyor-General.

April 19, 1916.

J. M. DAVIES,  
Special Officer.

## Kurunegala S. O. No. 1,327.

**Order under Section 4, Sub-section (1), of "The Waste Lands Ordinances of 1897, 1899, 1900, and 1903."**

In the matter of the land commonly called or known as Kahatagahahena, situate in the village of Waduressa, in the Kinyama korale of the Katugampola hatpattu of the Kurunegala District, in the North-Western Province, and of "The Waste Lands Ordinances of 1897, 1899, 1900, and 1903."

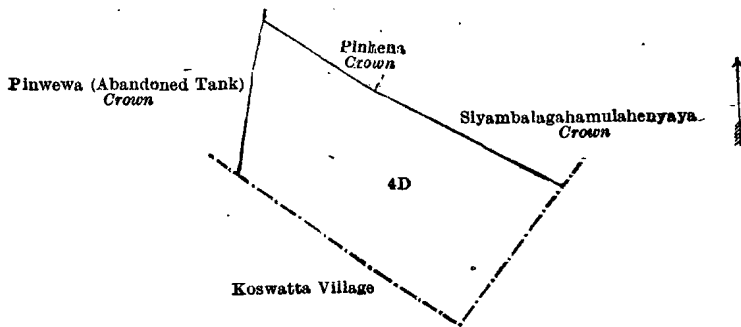
WHEREAS in pursuance of section 1 of the said Ordinances it was duly declared and notified on June 6, 1913, that if no claim to the land commonly called or known as Kahatagahahena, situate in the village of Waduressa, in the Kinyama korale of the Katugampola hatpattu of the Kurunegala District, in the North-Western Province, containing in extent 8 acres and 11 perches, and shown as lot 4D in preliminary plan 1,458, and in the annexed diagram, was made to John Murray Davies, Special Officer appointed under section 28 of the said Ordinances, within the period of three months from date specified in the said notice, such land would be declared the property of the Crown, and dealt with on account of the Crown (*vide* Notice No. 4,896):

And whereas Balasuriya Mudiyanseelage Appuhamy made claim thereto, and I, John Murray Davies, Special Officer appointed under section 28 of the said Ordinances, made due inquiry into such claim, and whereas the said claimant and I, with the consent of His Excellency the Governor, came to an agreement in writing dated February 17, 1914, concerning

the said land, under section 4, sub-section (1), of the said Ordinances, whereby it was agreed that the said claimant should be declared the purchaser of the said land upon payment on or before May 16, 1914, to the Government Agent at Kurunegala, or to the Treasury Officer at Chilaw, or to the Settlement Officer of a sum of Rupees One hundred and Twenty-eight only (Rs. 128), as the purchase amount of the said land, and whereas the said amount has been paid by the said claimant, he is hereby, in pursuance of the agreement aforementioned, declared to be the purchaser of the said land, as more fully described herein below.

*Description of the Land referred to.*

The land commonly called or known as Kahatagahahena, situated in the village of Waduressa, in the Kinyama korale of the Katugampola hatpattu of the Kurunegala District, in the North-Western Province, and containing in extent 8 acres and 11 perches, and shown as lot 4D in preliminary plan 1,458, and in the annexed diagram; and bounded as follows: on the north by Pinhena to be declared the property of the Crown under the Waste Lands Ordinances, Siyambalgahamulahenyaya to be declared the property of the Crown under the Waste Lands Ordinances; on the east by the village limit of Koswatta; on the south by the village limit of Koswatta; on the west by Pinwewa (abandoned tank) to be declared the property of the Crown under the Waste Lands Ordinances.



Scale of 8 Chains to an Inch.

Surveyor-General's Office,  
Colombo, December 7, 1915.

G. K. THORNHILL,  
for Surveyor-General.

J. M. DAVIES,  
Special Officer.

April 19, 1916.

**Kurunegala S. O. No. 1,328.**

**Order under Section 4, Sub-section (1), of "The Waste Lands Ordinances of 1897, 1899, 1900, and 1903," admitting Lands to be Private Property.**

In the matter of the lands commonly called or known as Pinkotuwewahena, Pinhena, situate in the village of Waduressa, in the Kinyama korale of the Katugampola hatpattu of the Kurunegala District, in the North-Western Province, and of "The Waste Lands Ordinances of 1897, 1899, 1900, and 1903."

WHEREAS in pursuance of section 1 of the said Ordinances it was duly notified on June 6, 1913, that if no claim to the lands commonly called or known as Pinkotuwewahena, Pinhena, situate in the village of Waduressa, in the Kinyama korale of the Katugampola hatpattu of the Kurunegala District, in the North-Western Province, containing in extent 3 roods and 15 perches, and shown as lots 9 and 13K in preliminary plan 1,458, and in the annexed diagram, was made to John Murray Davies, Special Officer appointed under section 28 of the said Ordinances, within the period of three months from the date specified in such notice, such lands would be declared the property of Crown, and dealt with on account of the Crown (*vide* Notice No. 4,896):

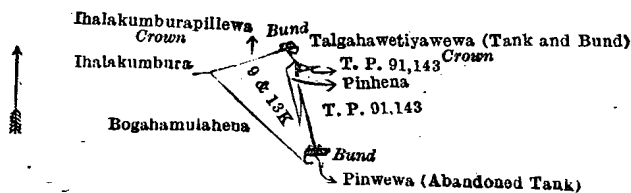
And whereas Jayabahu Mudiyansele Kiri Banda Appuhamy as trustee of Koswatta Vihare made claim thereto, and I, the aforesaid John Murray Davies, Special Officer, made due inquiry into such claim, I, with the consent of His Excellency the Governor, do hereby admit the claim of the said Koswatta Vihare to the said lands, as more fully described herein below, under section 4, sub-section (1), of the said Ordinances.

*Description of the Lands referred to.*

The following lots situated in the village of Waduressa, in the Kinyama korale of the Katugampola hatpattu of the Kurunegala District, in the North-Western Province, as described in the annexed diagram:—

Lot.	Name of Land.	Extent, A. R. P.
9	Pinkotuwewahena	0 0 15
13K	Pinhena	0 3 0
		0 3 15

and bounded as follows: on the north by Ihalakumbura (private), Ihalakumburapillewa to be declared the property of the Crown under the Waste Lands Ordinances, bund; on the east by Talgahawetiawewa (tank and bund) to be declared the property of the Crown under the Waste Lands Ordinances, T. P. 91,143, Pinhena (private), T. P. 91,143; on the south by bund, Pinwewa, (abandoned tank) (private), Bogahamulahena to be declared the property of Rajapakse Mudiyansele Andihamy and another under the Waste Lands Ordinances; on the west by Bogahamulahena to be declared the property of Rajapakse Mudiyansele Andihamy and another under the Waste Lands Ordinances.



Scale of 8 Chains to an Inch.

Surveyor-General's Office,  
Colombo, December 7, 1915.

G. K. THORNHILL,  
for Surveyor-General.

J. M. DAVIES,  
Special Officer.

April 19, 1916.

**Kurunegala S. O. No. 1,329.****Order under Section 4, Sub-section (1), of "The Waste Lands Ordinances of 1897, 1899, 1900, and 1903," admitting Land to be Private Property.**

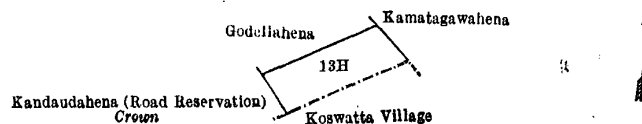
In the matter of the land commonly called or known as Siyambalagahahena, situate in the village of Waduressa, in the Kinyama korale of the Katugampola hatpattu of the Kurunegala District, in the North-Western Province, and of "The Waste Lands Ordinances of 1897, 1899, 1900, and 1903."

WHEREAS in pursuance of section 1 of the said Ordinances it was duly notified on June 6, 1913, that if no claim to the land commonly called or known as Siyambalagahahena, situate in the village of Waduressa, in the Kinyama korale of the Katugampola hatpattu of the Kurunegala District, in the North-Western Province, containing in extent 1 acre and 8 perches, and shown as lot 13H in preliminary plan 1,458, and in the annexed diagram, was made to John Murray Davies, Special Officer appointed under section 28 of the said Ordinances, within the period of three months from the date specified in such notice, such land would be declared the property of Crown, and dealt with on account of the Crown (*vide* Notice No. 4,896):

And whereas (1) Amaris Patabendi Gurunnehelage Punchi Naide, (2) ditto Tikiri Naide made claim thereto, and I, John Murray Davies, Special Officer appointed under section 28 of the said Ordinances, made due inquiry into such claim, and whereas the said two claimants and I, with the consent of His Excellency the Governor, came to an agreement in writing dated February 16, 1914, whereby it was agreed that Amaris Patabendi Gurunnehelage Ukku Nachchire should be declared the owner of the said land, I do hereby admit the claim of the said Amaris Patabendi Gurunnehelage Ukku Nachchire to the said land, as more fully described herein below, under section 4, sub-section (1), of the said Ordinances.

*Description of the Land referred to.*

The land commonly called or known as Siyambalagahahena, situated in the village of Waduressa, in the Kinyama korale of the Katugampola hatpattu of the Kurunegala District, in the North-Western Province, and containing in extent 1 acre and 8 perches, and shown as lot 13H in preliminary plan 1,458 and in the annexed diagram; and bounded as follows: on the north by Godellahena to be declared the property of Karunanayaka Mudiyansele Appuhamy, *ex-Vidane*, under the Waste Lands Ordinances; on the east by Kamatagawahena to be declared the property of Amaris Patabendi Gurunnehelage Punchi Naide and others under the Waste Lands Ordinances; on the south by the village limit of Koswatta; on the west by Kandaudahena (road reservation) to be declared the property of the Crown under the Waste Lands Ordinances



Surveyor-General's Office,  
Colombo, December 7, 1915.

Scale of 8 Chains to an Inch.

G. K. THORNHILL,  
for Surveyor-General.

J. M. DAVIES,  
Special Officer.

April 19, 1916.

**Kurunegala S. O. No. 1,330.****Order under Section 4, Sub-section (1), of "The Waste Lands Ordinances of 1897, 1899, 1900, and 1903," admitting Land to be Private Property.**

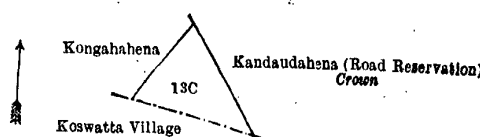
In the matter of the land commonly called or known as Kandaudahena, situate in the village of Waduressa, in the Kinyama korale of the Katugampola hatpattu of the Kurunegala District, in the North-Western Province, and of "The Waste Lands Ordinances of 1897, 1899, 1900, and 1903."

WHEREAS in pursuance of section 1 of the said Ordinances it was duly notified on June 6, 1913, that if no claim to the land commonly called or known as Kandaudahena, situate in the village of Waduressa, in the Kinyama korale of the Katugampola hatpattu of the Kurunegala District, in the North-Western Province, containing in extent 1 acre and 2 perches, and shown as lot 13C in preliminary plan 1,458, and in the annexed diagram, was made to John Murray Davies, Special Officer appointed under section 28 of the said Ordinances, within the period of three months from the date specified in such notice, such land would be declared the property of Crown, and dealt with on account of the Crown (*vide* Notice No. 4,896):

And whereas Jayabahu Mudiyansele Punchirala made claim thereto, and I, John Murray Davies, Special Officer appointed under section 28 of the said Ordinances made due inquiry into such claim, I, with the consent of His Excellency the Governor, do hereby admit the claim of the said claimant to the said land, as more fully described herein below, under section 4, sub-section (1), of the said Ordinances.

*Description of the Land referred to.*

The land commonly called or known as Kandaudahena, situated in the village of Waduressa, in the Kinyama korale of the Katugampola hatpattu of the Kurunegala District, in the North-Western Province, and containing in extent 1 acre and 2 perches, and shown as lot 13C in preliminary plan 1,458, and in the annexed diagram; and bounded as follows: on the north by Kongahahena sold to Lebuna Hewage Bastian de Silva under the Waste Lands Ordinances, Kandaudahena (road reservation) to be declared the property of the Crown under the Waste Lands Ordinances; on the east by Kandaudahena (road reservation) to be declared the property of the Crown under the Waste Lands Ordinances; on the south by the village limit of Koswatta; on the west by Kongahahena sold to Lebuna Hewage Bastian de Silva under the Waste Lands Ordinances.



Surveyor-General's Office,  
Colombo, December 7, 1915.

Scale of 8 Chains to an Inch.

G. K. THORNHILL,  
for Surveyor-General.

J. M. DAVIES,  
Special Officer.

April 19, 1916.

**Kurunegala S. O. No. 1,331.****Order under Section 4, Sub-section (1), of "The Waste Lands Ordinances of 1897, 1899, 1900, and 1903," admitting Land to be Private Property.**

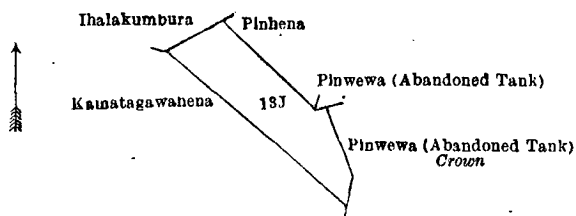
In the matter of the land commonly called or known as Bogahamulahena, situate in the village of Waduressa, in the Kinyama korale of the Katugampola hatpattu of the Kurunegala District, in the North-Western Province, and of "The Waste Lands Ordinances of 1897, 1899, 1900, and 1903."

WHEREAS in pursuance of section 1 of the said Ordinances it was duly notified on June 6, 1913, that if no claim to the land commonly called or known as Bogahamulahena, situate in the village of Waduressa, in the Kinyama korale of the Katugampola hatpattu of the Kurunegala District, in the North-Western Province, containing in extent 2 acres and 8 perches, and shown as lot 13J in preliminary plan 1,458, and in the annexed diagram, was made to John Murray Davies, Special Officer appointed under section 28 of the said Ordinances, within the period of three months from the date specified in such notice, such land would be declared the property of Crown, and dealt with on account of the Crown (*vide* Notice No. 4,896):

And whereas (1) Rajapakse Mudiyansele Andihamy, (2) ditto Tikirala made claim thereto, and I, the aforesaid John Murray Davies, Special Officer, made due inquiry into such claim, I, with the consent of His Excellency the Governor, do hereby admit the claim of the said claimants to the said land, as more fully described herein below, under section 4, sub-section (1), of the said Ordinances.

*Description of the Land referred to.*

The land commonly called or known as Bogahamulahena, situated in the village of Waduressa, in the Kinyama korale of the Katugampola hatpattu of the Kurunegala District, in the North-Western Province, and containing in extent 2 acres and 8 perches, and shown as lot 13J in preliminary plan 1,458, and in the annexed diagram; and bounded as follows: on the north by Ihalakumbura (private), Pinhena to be declared the property of the Koswatta Vihare under the Waste Lands Ordinances, Pinwewa (abandoned tank), private; on the east by Pinwewa (abandoned tank) to be declared the property of the Crown under the Waste Lands Ordinances; on the south and west by Kamatagawahena to be declared the property of Amaris Patabendi Gurunnehelage Punchi Naide and others under the Waste Lands Ordinances.



Surveyor-General's Office,  
Colombo, December 7, 1915.

Scale of 8 Chains to an Inch.

G. K. THORNHILL,  
for Surveyor-General.

J. M. DAVIES,  
Special Officer.

April 19, 1916.

**Kurunegala S. O. No. 1,332.****Order under Section 4, Sub-section (1), of "The Waste Lands Ordinances of 1897, 1899, 1900, and 1903," admitting Land to be Private Property.**

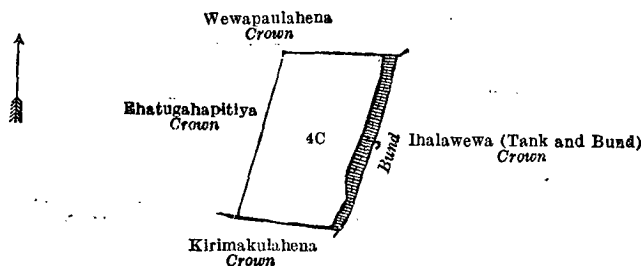
In the matter of the land commonly called or known as Wewapaulahena, situate in the village of Waduressa, in the Kinyama korale of the Katugampola hatpattu of the Kurunegala District, in the North-Western Province, and of "The Waste Lands Ordinances of 1897, 1899, 1900, and 1903."

WHEREAS in pursuance of section 1 of the said Ordinances it was duly notified on June 6, 1913, that if no claim to the land commonly called or known as Wewapaulahena, situate in the village of Waduressa, in the Kinyama korale of the Katugampola hatpattu of the Kurunegala District, in the North-Western Province, containing in extent 3 acres and 14 perches, and shown as lot 4C in preliminary plan 1,458, and in the annexed diagram, was made to John Murray Davies, Special Officer appointed under section 28 of the said Ordinances, within the period of three months from the date specified in such notice, such land would be declared the property of Crown, and dealt with on account of the Crown (*vide* Notice No. 4,896):

And whereas (1) Hangidi Gurunnehelage Sinna Naide, (2) ditto Sitta Naide, (3) ditto Appu Naide, (4) ditto Kiri Nachchire made claim thereto, and I, the aforesaid John Murray Davies, Special Officer, made due inquiry into such claim, I, with the consent of His Excellency the Governor, do hereby admit the claim of the said claimants along with Hangidi Gurunnehelage Punchihamy Nachchire to the said land, as more fully described herein below, under section 4, sub-section (1), of the said Ordinances.

*Description of the Land referred to.*

The land commonly called or known as Wewapaulahena, situated in the village of Waduressa, in the Kinyama korale of the Katugampola hatpattu of the Kurunegala District, in the North-Western Province; and containing in extent 3 acres and 14 perches, and shown as lot 4C in preliminary plan 1,458, and in the annexed diagram; and bounded as follows: on the north by Wewapaulahena to be declared the property of the Crown under the Waste Lands Ordinances; on the east by Ihalawewa (tank and bund) to be declared the property of the Crown under the Waste Lands Ordinances; on the south by Kirimakulahena to be declared the property of the Crown under the Waste Lands Ordinances; on the west by Ehatugahapitiya to be declared the property of the Crown under the Waste Lands Ordinances.



Surveyor-General's Office,  
Colombo, December 7, 1915.

Scale of 8 Chains to an Inch.

G. K. THORNHILL,  
for Surveyor-General.

J. M. DAVIES,  
Special Officer.

April 19, 1916.

**Kurunegala S. O. No. 1,333.****Order under Section 4, Sub-section (1), of "The Waste Lands Ordinances of 1897, 1899, 1900, and 1903," admitting Land to be Private Property.**

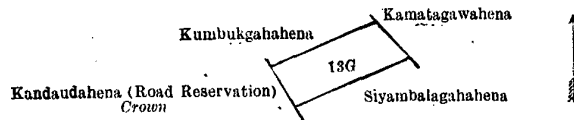
In the matter of the land commonly called or known as Godellahena, situate in the village of Waduressa, in the Kinyama korale of the Katugampola hatpattu of the Kurunegala District, in the North-Western Province, and of "The Waste Lands Ordinances of 1897, 1899, 1900, and 1903."

WHEREAS in pursuance of section 1 of the said Ordinances it was duly notified on June 6, 1913, that if no claim to the land commonly called or known as Godellahena, situate in the village of Waduressa, in the Kinyama korale of the Katugampola hatpattu of the Kurunegala District, in the North-Western Province, containing in extent 1 acre and 10 perches, and shown as lot 13G in preliminary plan 1,458, and in the annexed diagram, was made to John Murray Davies, Special Officer appointed under section 28 of the said Ordinances, within the period of three months from the date specified in such notice, such land would be declared the property of Crown, and dealt with on account of the Crown (*vide* Notice No. 4,896):

And whereas Karunanayaka Mudiyansele Appuhamy, *ex-Vel-Vidane*, made claim thereto, and I, John Murray Davies, Special Officer appointed under section 28 of the said Ordinances, made due inquiry into such claim, I, with the consent of His Excellency the Governor, do hereby admit the claim of the said claimant to the said land, as more fully described herein below, under section 4, sub-section (1), of the said Ordinances.

*Description of the Land referred to.*

The land commonly called or known as Godellahena, situated in the village of Waduressa, in the Kinyama korale of the Katugampola hatpattu of the Kurunegala District, in the North-Western Province, and containing in extent 1 acre and 10 perches, and shown as lot 13G in preliminary plan 1,458, and in the annexed diagram; and bounded as follows: on the north by Kumbukgahahena to be declared the property of Ratnayaka Mudiyansele Mudalihamy and others under the Waste Lands Ordinances; on the east by Kamatagawahena to be declared the property of Amaris Patabendi Gurunnehelage Punchi Naide and others under the Waste Lands Ordinances; on the south by Siyambalagahahena to be declared the property of Amaris Patabendi Gurunnehelage Ukku Nachchire under the Waste Lands Ordinances; on the west by Kandaudahena to be declared the property of the Crown under the Waste Lands Ordinances.



Surveyor-General's Office,  
Colombo, December 7, 1915.

Scale of 8 Chains to an Inch.

G. K. THORNHILL,  
for Surveyor-General.

April 19, 1916.

J. M. DAVIES,  
Special Officer.

**Kurunegala S. O. No. 1,334.****Order under Section 4, Sub-section (1), of "The Waste Lands Ordinances of 1897, 1899, 1900, and 1903," admitting Land to be Private Property.**

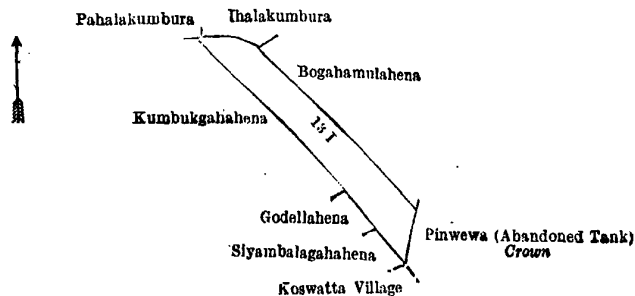
In the matter of the land commonly called or known as Kamatagawahena, situate in the village of Waduressa, in the Kinyama korale of the Katugampola hatpattu of the Kurunegala District, in the North-Western Province, and of "The Waste Lands Ordinances of 1897, 1899, 1900, and 1903."

WHEREAS in pursuance of section 1 of the said Ordinances it was duly notified on June 6, 1913, that if no claim to the land commonly called or known as Kamatagawahena, situate in the village of Waduressa, in the Kinyama korale of the Katugampola hatpattu of the Kurunegala District, in the North-Western Province, containing in extent 2 acres, and shown as lot 13 I in preliminary plan 1,458, and in the annexed diagram, was made to John Murray Davies, Special Officer appointed under section 28 of the said Ordinances, within the period of three months from the date specified in such notice, such land would be declared the property of Crown, and dealt with on account of the Crown (*vide* Notice No. 4,896):

And whereas (1) Amaris Patabendi Gurunnehelage Punchi Naide and (2) ditto Tikiri Naide made claim thereto, and I, the aforesaid John Murray Davies, Special Officer, made due inquiry into such claim, I, with the consent of His Excellency the Governor, do hereby admit the claim of the said claimants along with Amaris Patabendi Gurunnehelage Punga Naide to the said land, as more fully described herein below, under section 4, sub-section (1), of the said Ordinances,

*Description of the Land referred to.*

The land commonly called or known as Kamatagawahena, situated in the village of Waduressa, in the Kinyama korale of the Katugampola hatpattu of the Kurunegala District, in the North-Western Province, and containing in extent 2 acres and shown as lot 13 I in preliminary plan 1,458, and in the annexed diagram; and bounded as follows: on the north by Pahalakumbura (private), Thalakumbura (private); on the east by Bogahamulahena to be declared the property of Rajapakse Mudiyansele Andihamy and another under the Waste Lands Ordinances, Pinwewa (abandoned tank) to be declared the property of the Crown under the Waste Lands Ordinances; on the south by the village limit of Koswatta, Siyambalagahahena to be declared the property of Amaris Patabendi Gurunnehelage Ukku Nachchire under the Waste Lands Ordinances, Godellahena to be declared the property of Karunanayaka Mudiyansele Appuhamy, *ex-Vel-Vidane*, under the Waste Lands Ordinances; on the west by Kumbukgahahena to be declared the property of Ratnayaka Mudiyansele Mudalihamy and others under the Waste Lands Ordinances.



Surveyor-General's Office,  
Colombo, December 7, 1915.

Scale of 8 Chains to an Inch.

G. K. THORNHILL,  
for Surveyor-General.

April 19, 1916.

J. M. DAVIES,  
Special Officer.

## Anuradhapura S. O. No. 779.

Order under Section 2 of "The Waste Lands Ordinances of 1897, 1899, 1900, and 1903,"  
declaring Lands to be Crown Property.

In the matter of the lands commonly called or known as Rambewalanda, ditto (bund reservation), &c., situate in the village of Rambewa, in the Alut Kadawat tulana of the Kadawat korale of the Nuwaragam patala, in the North-Central Province, and of "The Waste Lands Ordinances of 1897, 1899, 1900, and 1903."

THE notice required by section 1 of "The Waste Lands Ordinances of 1897, 1899, 1900, and 1903," having been duly published in manner prescribed by that section in respect of the above-named lands (*vide* Notice No. 5,734), and no claim having been made to the said lands or to any interest therein within the period of three months from the date specified in the said notice, I, Thomas Graham Willett, Special Officer appointed under section 28 of the said Ordinances, under and by virtue of the powers vested in me in that behalf by section 2 of the said Ordinances, do hereby on May 3, 1916, order and declare that the said lands, as more fully described herein below, situate in the village of Rambewa, in the Alut Kadawat tulana of the Kadawat korale of the Nuwaragam patala, in the North-Central Province, and shown as lots 1, 1B, 1I, 1K, 1L, 1O, 1P, 1Q, 1R, 3, 5B, 6, 7A, 7B, 11, 13, 14, 16A, 16B, 17, 18, 19, 19A, 19B, 19D, 19E, 20, 21, 21A, 21B, 22, 23, 24, 25, 26, 27, 28, 28A, 29, 29A, 29B, 30, and 10A in preliminary plan 629 and in the annexed diagrams, and containing in extent 824 acres and 31 perches, are the property of the Crown.

## Description of the Lands referred to.

The following lots situated in the village of Rambewa, in the Alut Kadawat tulana of the Kadawat korale of the Nuwaragam palata, in the North-Central Province, as described in the annexed diagrams:—

## I.—Preliminary plan 629.

Lot.	Name of Land.	Extent, A. R. P.	Lot.	Name of Land.	Extent, A. R. P.
1	Rambewalanda	289 1 30	19A	Rambewalanda	16 3 34
1B	Do. (bund reservation)	0 3 26	19B	Do. (path reservation)	3 0 24
1I	Do. (do.)	1 2 26	19D	Cemetery	0 1 16
1K	Do. (do.)	0 0 21	19E	Path reservation for cemetery	0 0 6
1L	Do. (do.)	0 0 19	20	Rambewewewa (tank and bund)	64 1 3
1O	Do. (chena reservation)	93 1 26	21	Rambewemukalana	150 1 1
1P	Do. (reservation for cart track)	3 2 6	21A	Do. (path reservation)	2 3 30
1Q	Do. (do.)	2 2 7	21B	Do. (do.)	2 3 31
1R	Do. (chena reservation)	108 1 1	22	Cart track	1 1 16
3	Kumbukwewa (palu tank and bund)	5 2 18	23	Do.	1 1 39
5B	Chena	0 0 13	24	Do.	0 3 39
6	Galkandegamawewa (palu tank and bund)	12 1 38	25	Do.	0 0 38
7A	Bund reservation	0 2 29	26	Do.	0 2 35
7B	Stream reservation	0 0 38	27	Bogaswewakanda (palu bund)	0 1 1
11	Tisbamba	1 2 25	28	Stream	0 0 5
13	Open land	0 1 6	28A	Do.	0 0 2
14	Bund reservation	0 1 6	29	Cart track	0 1 31
16A	Do.	0 3 4	29A	Do.	0 0 29
16B	Reservation for paddy	0 0 22	29B	Do.	0 0 9
17	Bund reservation	0 2 4	30	Peddagama-ela (stream)	0 2 39
18	Cemetery	0 0 26			
19	Rambewalanda	53 2 34			824 0 13

and bounded as follows: on the north by the village limit of Parana Hammillewa; on the east by the village limit of Pahala Tammannewa; on the south by the village limit of Maha Diwulwewa; on the west by the village limit of Lunu-pehichchawa, the village limit of Watarakwewa.

NOTE.—The following lots lying within the above boundaries are excluded from this part of order, and their aggregate acreage of 113 acres 3 roods and 16 perches is not included in the acreage of 824 acres and 13 perches given above:—

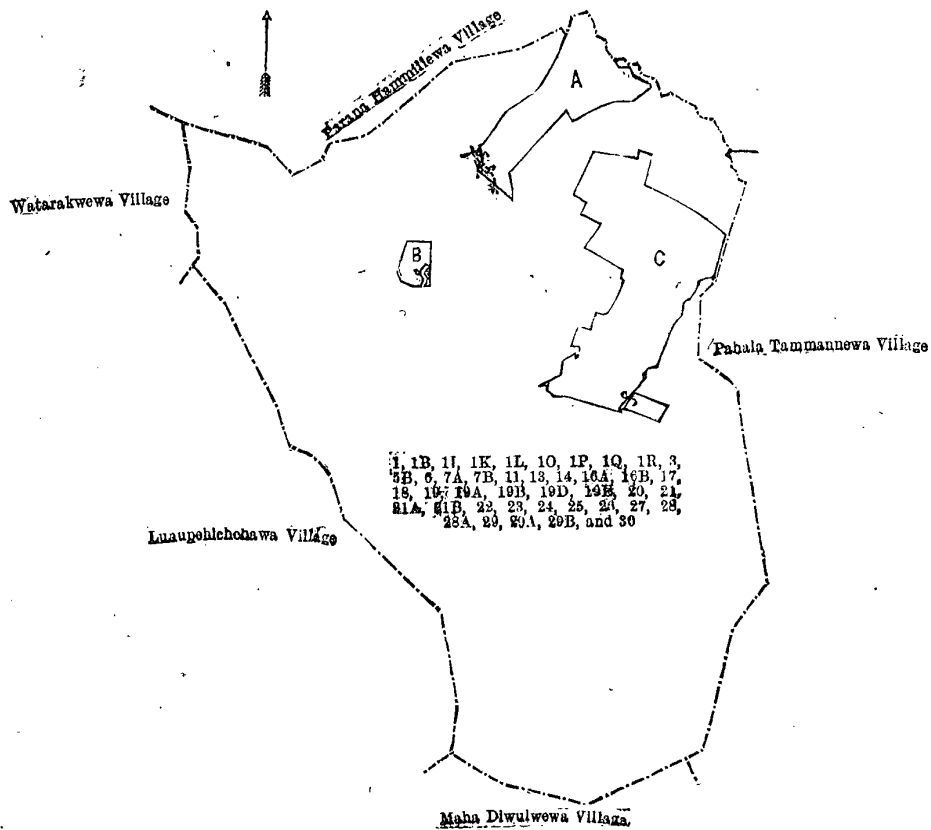
## Preliminary plan 629.

Lot.	Name of Land.	Extent, A. R. P.	Lot.	Name of Land.	Extent, A. R. P.
A 1A	Part of T. P. 252,270	9 0 36	C 5C	T. P. 294,046	0 0 24
A 1D	Rambewalanda	0 1 33	C 5D	T. P. 294,042	0 0 30
A 1E	Part of T. P. 252,270	0 0 13	C 8	Puranawela	32 0 10
A 1F	Rambewalanda	0 0 14	C 9	Alutaccara	0 2 22
A 1G	Do.	0 1 15	C 10	Part of T. P. 206,218	0 3 25
A 1H	Do.	2 3 20	C 10A	Stream reservation	0 0 18
A 2	Accarawela	10 0 24	C 10B	Encroachment by owner of T. P. 206,218	0 0 6
A 2A	Part of T. P. 252,270	5 1 20	C 11A	Native garden	0 0 24
A 2½	Do.	4 1 3	C 11B	Part of T. P. 206,218	0 0 10
B 1J	Rambewalanda	2 1 3	C 12	Alutaccara	0 2 21
B 7	Part of T. P. 221,065	1 2 16	C 13A	Native garden	0 0 27
B 7C	Do.	0 1 4	C 15	Gangoda	3 2 12
C 1C	Rambewalanda	3 0 38	C 16	Parts of T. Ps. 199,963 and 255,663	2 0 35
C 1M	Part of T. P. 206,218	0 2 0	C 19C	Part of T. P. 199,963	0 0 32
C 1N	Part of T. P. 225,006	0 0 14			
C 4	Alutaccara	2 2 38			
C 5	Part of T. P. 225,006	24 3 9			
C 5A	Chena	4 1 20			113 -3 16

[For Diagram see page 650.]

## II.—Preliminary plan 629.

Lot.	Name of Land.	Extent, A. R. P.
10A	Stream reservation	0 0 18



Surveyor-General's Office,  
Colombo, November 5, 1915.

Scale of 32 Chains to an Inch.

G. K. THORNHILL,  
for Acting Surveyor-General.

and bounded as follows: on the north by Alutaccare belonging to the Crown; on the east by Puranawela claimed by Sellawannihami Vel-Vidane and others; on the south by Gangoda claimed by Sellawannihami Vel-Vidane and others; on the west by T. P. 206,218.



Surveyor-General's Office,  
Colombo, November 5, 1915.

Scale of 8 Chains to an Inch.

G. K. THORNHILL,  
for Acting Surveyor-General.

May 3, 1916.

T. G. WILLETT,  
Special Officer.

#### Anuradhapura S. O. No. 780.

Order under Section 2 of "The Waste Lands Ordinances of 1897, 1899, 1900, and 1903,"  
declaring Lands to be Crown Property.

In the matter of the lands commonly called or known as Kurundugahahena, ditto (chena reserve), Wekandaidama (bund reservation), &c., situate in the village of Etawiragollewa, in the Alut Kadawat tulana of the Kadawat korale of the Nuwaragam palata, in the North-Central Province, and of "The Waste Lands Ordinances of 1897, 1899, 1900, and 1903."

THE notice required by section 1 of "The Waste Lands Ordinances of 1897, 1899, 1900, and 1903," having been duly published in manner prescribed by that section in respect of the above-named lands (*vide* Notice No. 5,735), and no claim having been made to the said lands or to any interest therein within the period of three months from the date specified in the said notice, I, Thomas Graham Willett, Special Officer appointed under section 28 of the said Ordinances, under and by virtue of the powers vested in me in that behalf by section 2 of the said Ordinances, do hereby on May 3, 1916, order and declare that the said lands, as more fully described herein below, situate in the village of Etawiragollewa, in the Alut Kadawat tulana of the Kadawat korale of the Nuwaragam palata, in the North-Central Province, and shown as lots 1, 1A, 1B, 1C, 1H, 1J, 1O, 1U, 1V, 2A, 8A, 10, 11, 11A, 12A, 13A, 15, 16, 17, 19, 20, 21, 22, 23, 24, 25, 26, 27, and 28 in preliminary plan 631, and in the annexed diagram, and containing in extent 1,234 acres 1 rood and 21 perches, are the property of the Crown.



*Description of the Lands referred to.*

The following lots situated in the village of Etawiragollewa, in the Alut Kadawat tulana of the Kadawat korale of the Nuwaragam palata, in the North-Central Province, as described in the annexed diagram :—

## Preliminary plan 631:

Lot.	Name of Land.	Extent, A. R. P.	Lot.	Name of Land.	Extent, A. R. P.
1	Kurundugahahena	492 0 13	13A	Road reservation	0 1 3
1A	Do. (chena reserve)	271 2 5	15	Tisbamba	3 1 11
1B	Wekandaidama (bund reservation)	0 2 35	16	Bund reservation	1 0 17
1C	Do. (do.)	0 3 28	17	Etawiragollewewewa (tank)	99 2 6
1H	Do. (do.)	1 1 30	19	Diulgaskadawewa (tank and bund)	8 3 24
1J	Kurundugahahena	1 3 31	20	Galgodamukalana (forest)	92 3 3
1O	Kurundugahahena (tisbamba reservation)	1 1 15	21	Do. (do.)	46 2 21
1U	Do.	154 1 25	22	Manakele (do.)	40 2 15
1V	Adiparaidama (path reservation)	0 1 35	23	Footpath	0 3 32
2A	Kurundugahahena	0 0 5	24	Do.	1 2 35
8A	Adiparaidama (path reservation)	0 0 10	25	Minor road	5 2 38
10	Hinguruwewa (palu tank)	5 0 14	26	Footpath	0 3 39
11	Coolilaima	0 0 20	27	Horawa-ela (stream)	0 3 13
11½A	Mahaparaidama (road reservation)	0 1 12	28	Footpath	0 1 33
12A	Do. (do.)	0 0 13			1,234 1 21

and bounded as follows : on the north by the village limit of Peddagama, the village limit of Halikumbukgollewa ; on the east by the village limit of Halikumbukgollewa, the village limit of Etakada, the village limit of Minhettigama ; on the south by the village limit of Minhettigama, the village limit of Mahadiwulwewa ; on the west by the road from Madawachchiya to Kebitigollewa, the village limit of Pahala Tammannewa.

NOTE.—The following lots lying within the above boundaries are excluded from this order, and their aggregate acreage of 142 acres 3 roods and 39 perches is not included in the acreage of 1,234 acres 1 rood and 21 perches given above:—

## Preliminary plan 631.

Lot.	Name of Land.	Extent, A. R. P.
A 1D	Palugaha-akkaraidama (T. Ps. 235,826, 235,827, and 259,521)	9 2 26
A 1E	Palugaha-akkaraidama	0 0 13
A 1F	Do. (part of T. P. 235,828)	0 0 19
A 1G	Do. (part of T. P. 252,278)	0 0 15
A 1I	Diulgaha-akkara	2 0 6
A 1K	Ihatha-akkara (part of T. P. 252,280)	1 1 14
A 1L	Do.	0 0 14
A 1M	Do.	0 0 10
A 1N	Meegaha-akkara	3 2 27
A 2	Akkarawela (T. P. 252,278)	4 2 35
A 2B	Kurundugahahena	0 0 17
A 3	Akkarawela, T. P. 235,828 (parts of T. Ps. 156,331 and 156,335)	10 3 31
A 4	Akkarawela (part of T. P. 252,279)	2 2 15
A 4A	Do.	0 0 2
A 4½	Do. (part of T. P. 252,279)	3 2 10
A 5	Maha-akkarawela (parts of T. Ps. 214,155, 252,278, 156,331, 252,279, 235,828, and 156,335)	22 0 5
A 6	Kudawela (parts of T. Ps. 156,335, 156,337)	20 3 26
A 7	Mahawela (parts of T. Ps. 156,337, 156,335, 252,280)	28 1 2
A 11½	Watta-akkara (T. P. 156,337)	3 2 12
B 1S	Millagaha-akkara	0 0 7
B 1T	Part of T. P. 156,681	0 0 1
B 12	Akkaraidama (parts of T. Ps. 206,219 and 206,220)	0 2 1
B 12B	Akkaraidama	0 0 6
B 13	Akkaraidama (parts of T. Ps. 156,681 and 206,219)	0 2 36
B 14	Gangoda (parts of T. Ps. 206,219 and 156,681)	11 3 22
B 15A	Wekanda-akkara	0 3 30
C 1P	Diulgaha-akkara (part of T. P. 277,363)	0 3 38
C 1Q	Do. (do.)	0 2 21
C 1R	Do. (do.)	0 0 23
C 18	Diulgaskada-akkara (T. P. 277,363)	8 1 3
8	Akkarawela (T. P. 240,297)	4 3 32

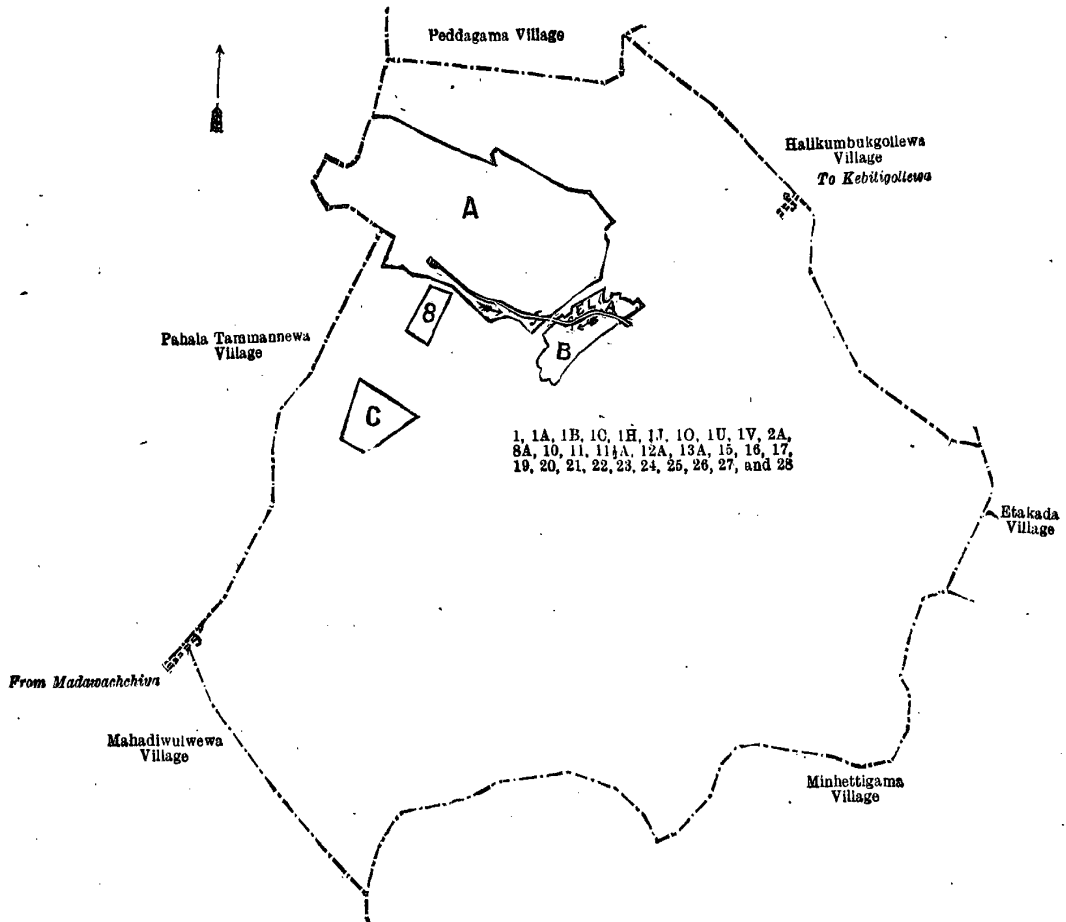
142 3 39

[For Diagram see page 652.]

**Order under Section 2 of "The Waste Lands Ordinances of 1897, 1899, 1900, and 1903," declaring Lands to be Crown Property.**

In the matter of the lands commonly called or known as Pelahena, Sanhindawalamukalana, Kumbukgahahena, Kongahawatta, Kongahahena, Diulgahahena, and Henagahapitiyamukalana, situate in the village of Arachchikattuwa, in the Anaivilundan pattu south of the Pitigal korale north, Chilaw District, in the North-Western Province, and of "The Waste Lands Ordinances of 1897, 1899, 1900, and 1903."

THE notice required by section 1 of "The Waste Lands Ordinances of 1897, 1899, 1900, and 1903," having been duly published in manner prescribed by that section in respect of the above-named lands (*vide* Notice No. 5,737), and no claim having been made to the said lands or to any interest therein within the period of three months from the date specified in the said notice, I, Charles Henry Collins, Assistant Government Agent of the Puttalam and Chilaw Districts, under and



Surveyor-General's Office,  
Colombo, December 6, 1915.

Scale of 32 Chains to an Inch.

G. K. THORNHILL,  
for Surveyor-General.

May 3, 1916. T. G. WILLETT,  
Special Officer.

by virtue of the powers vested in me in that behalf by section 2 of the said Ordinances, do hereby on May 23, 1916, order and declare that the said lands, as more fully described herein below, situate in the village of Arachchikattuwa, in the Anaivilundan pattu south of the Pitigal korale north, Chilaw District, in the North-Western Province, and shown as lots 1325, 1327, 1329, D 57, 1331, 1334, 1337, 1338, 1339 in preliminary plan 4,142 and in the annexed diagram, and containing in extent about 20 acres 1 rood and 33 perches, are the property of the Crown.

*Description of the Lands referred to.*

The following lots situated in the village of Arachchikattuwa, in Anaivilundan pattu south, Pitigal korale north, Chilaw District of the North-Western Province, as described in the annexed diagram :—

Preliminary plan 4,142.

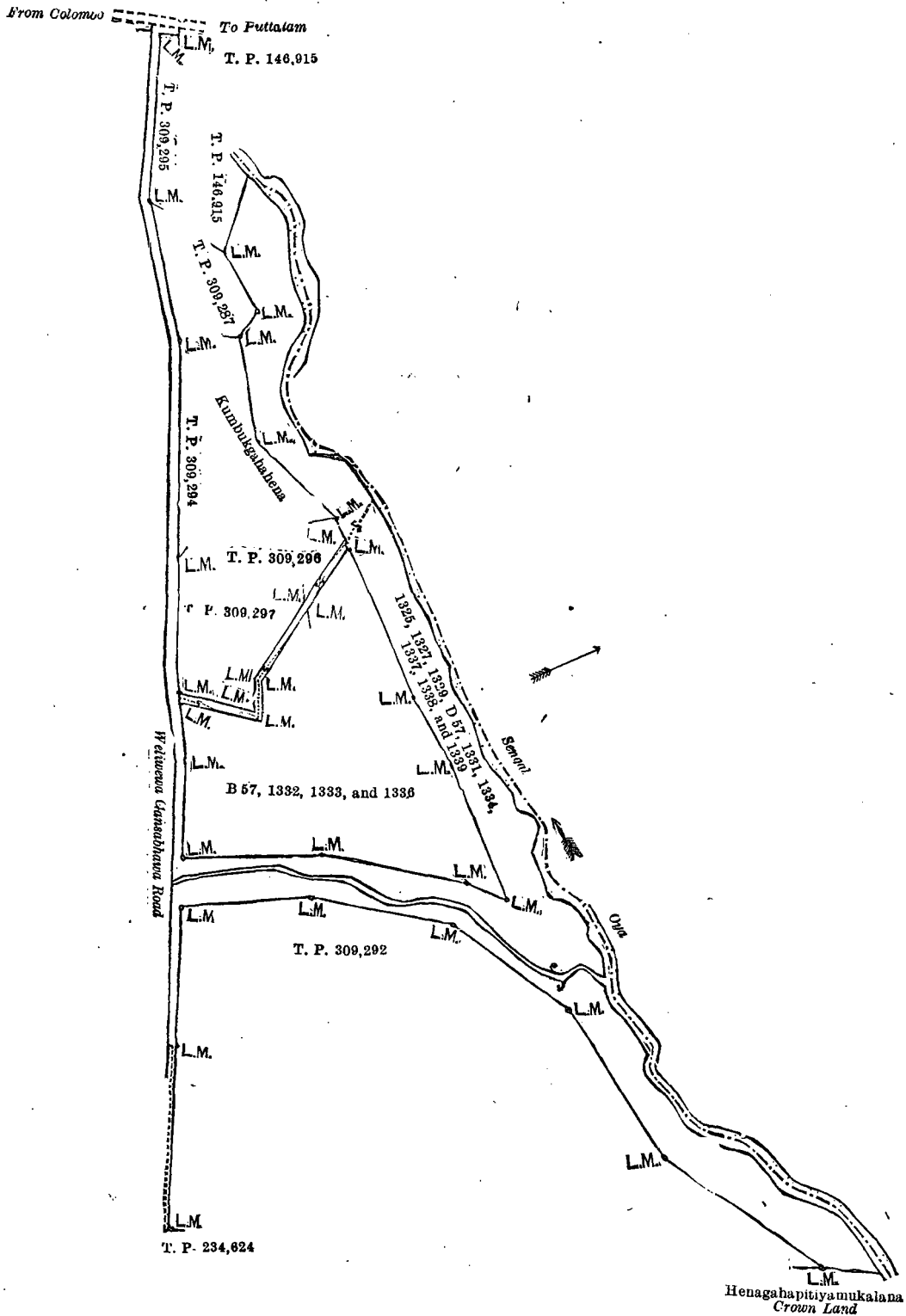
Lot.	Name of Land.	Extent, A. R. P.	Lot.	Name of Land.	Extent, A. R. P.
1325	.. Pelahena ..	.. 0 0 4	1334	.. Diulgahahena ..	.. 0 3 37
1327	.. Sanhindawalamukalana	.. 1 3 11	1337	.. Henagahapitiyamukalana	.. 10 2 28
1329	.. Kumbukgahahena	.. 1 3 22	1338	.. Do. ..	.. 0 0 14
D 57	.. Kongahawatta ..	.. 2 0 38	1339	.. Do. ..	.. 2 2 7
1331	.. Kongahahena ..	.. 0 0 32			
					20 1 33

and bounded as follows : on the north by Singal-oya ; on the east by Henagahapitiyamukalana belonging to the Crown and land described in title plans Nos. 309,292 and 234, 624 ; on the south by Weliwewa, Gansabhawa road ; and on the west by road from Colombo to Puttalam, lands described in title plans Nos. 209,295, 146,915, 309,294, 309,297, 309,296, and Kumbukgahahena sold by the Crown to W. D. Elias Perera.

NOTE.—The following lots lying within the above boundaries are excluded from this order, and their aggregate acreage of 14 acres and 19 perches is not included in the acreage of 20 acres 1 rood and 33 perches given above :—

Preliminary plan 4,142.

Lot.	Name of Land.	Extent, A. R. P.
B 57	.. Kongahawatta ..	.. 2 0 14
1332	.. Kongahahena ..	.. 8 1 28
1333	.. Diulgahahena ..	.. 1 0 31
1336	.. Henagahapitiyamukalana	.. 2 1 26
		14 0 19



Surveyor-General's Office,  
Colombo, June 29, 1915.

Scale of 8 Chains to an Inch.

C. R. LUNDIE,  
for Surveyor-General.

May 23, 1916.

C. H. COLLINS,  
Assistant Government Agent,  
Puttalam and Chilaw Districts.

**Order under Section 2 of "The Waste Lands Ordinances of 1897, 1899, 1900, and 1903,"  
declaring Land to be Crown Property.**

In the matter of the land commonly called and known as Puliyaeditotam (road), situate in the village of Andankeni, in the Akkarai pattu north of the Kalpitiya division, Puttalam District, in the North-Western Province, and of "The Waste Lands Ordinances of 1897, 1899, 1900, and 1903."

THE notice required by section 1 of "The Waste Lands Ordinances of 1897, 1899, 1900, and 1903," having been duly published in manner prescribed by that section in respect of the above-named land (*vide* Notice No. 5,741), and no claim having been made to the said land or to any interest therein within the period of three months from the date specified in the said notice, I, Charles Henry Collins, Assistant Government Agent of the Puttalam and Chilaw Districts, under

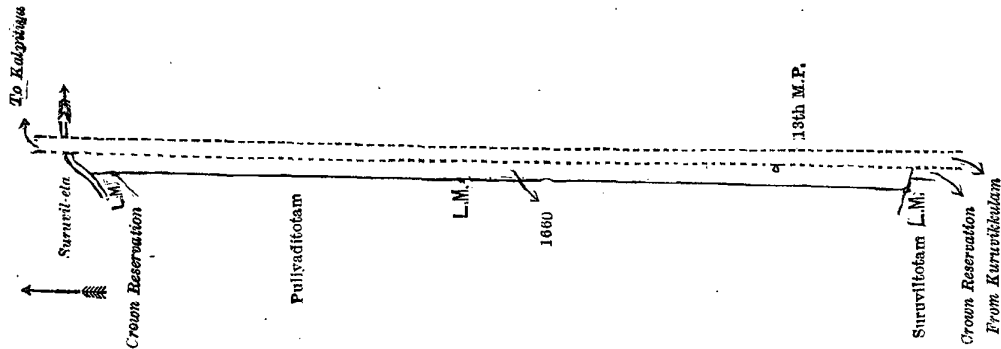
and by virtue of the powers vested in me in that behalf by section 2 of the said Ordinances, do hereby on May 23, 1916, order and declare that the said land, as more fully described herein below, situate in the village of Andankeni, in the Akkarai pattu north of the Kalpitiya division, Puttalam District, in the North-Western Province, and shown as lots 1660 in preliminary plan 4,219 and in the annexed diagram, and containing in extent 2 roods and 38 perches, is the property of the Crown.

*Description of the Land referred to.*

The following lot situated in the village of Andankeni, in Akkarai pattu north of Kalpitiya division, Puttalam District of the North-Western Province, as described in the annexed diagram :—

Lot.	Name of Land.	Extent, A. R. P.
1660	Puliyaditotam (reservation for road)	0 2 38

and bounded as follows : on the north by Suruvil-ela ; on the east by road from Kuruvikkulam to Kalpitiya ; on the south by Crown reservation ; and on the west by Suruviltotam claimed by M. S. A. M. Neina Lebbe Marikar and others, Puliyaditotam settled by the Crown on C. S. M. M. Segu Alaudin Marikkar and another and Crown reservation.



Surveyor-General's Office,  
Colombo, November 10, 1915.

Scale of 4 Chains to an Inch.

C. R. LUNDIE,  
for Acting Surveyor-General.

May 23, 1916.

C. H. COLLINS,  
Assistant Government Agent,  
Puttalam and Chilaw Districts.

**Order under Section 2 of "The Waste Lands Ordinances of 1897, 1899, 1900, and 1903,"  
declaring Land to be Crown Property.**

In the matter of the land commonly called or known as Munamalgahamulamukalana (reservation of Gansabhawa road), situate in the village of Kahagalla, in the Gandolaha pattu of the Beligal korale of the Kegalla District, in the Province of Sabaragamuwa, and of "The Waste Lands Ordinances of 1897, 1899, 1900, and 1903."

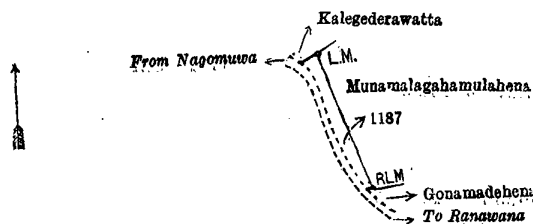
THE notice required by section 1 of "The Waste Lands Ordinances of 1897, 1899, 1900, and 1903," having been duly published in manner prescribed by that section in respect of the above-named land (*vide* Notice No. 5,724), and no claim having been made to the said land or to any interest therein within the period of three months from the date specified in the said notice, I, Harry Archibald Burden, Assistant Government Agent of the Kegalla District, in the Province of Sabaragamuwa, under and by virtue of the powers vested in me in that behalf by section 2 of the said Ordinances, do hereby on April 26, 1916, order and declare that the said land, as more fully described herein below, situate in the village of Kahagalla, in the Gandolaha pattu of the Beligal korale of the Kegalla District, in the Province of Sabaragamuwa, and shown as lot 1187 in preliminary plan 2,414, and in the annexed diagram, and containing in extent 13 perches, is the property of the Crown.

*Description of the Land referred to.*

The following lot situated in the village of Kahagalla, in the Gandolaha pattu of the Beligal korale of the Kegalla District, in the Province of Sabaragamuwa, as described in the annexed diagram :—

Lot.	Name of Land.	Extent, A. R. P.
1187	Munamalgahamulamukalana (reservation of Gansabhawa road)	0 0 13

and bounded as follows : on the north by Kelegederawatta claimed by S. Unga ; on the east by Munamalgahamulahena claimed by S. Unga ; on the south by Gonamadehena claimed by K. Punchappuhamy and others ; and on the west by a road.



Surveyor-General's Office,  
Colombo, February 8, 1915.

Scale of 4 Chains to an Inch.

C. R. LUNDIE,  
for Surveyor-General.

April 26, 1916.

H. A. BURDEN,  
Assistant Government Agent.

**Order under Section 2 of "The Waste Lands Ordinances of 1897, 1899, 1900, and 1903,"  
declaring Lands to be Crown Property.**

In the matter of the lands commonly called or known as Karagahamulahenamukalana, situate in the village of Warakapone, in the Ganne pattu of the Galboda korale of the Kegalla District, in the Province of Sabaragamuwa, and of "The Waste Lands Ordinances of 1897, 1899, 1900, and 1903."

THE notice required by section 1 of "The Waste Lands Ordinances of 1897, 1899, 1900, and 1903," having been duly published in manner prescribed by that section in respect of the above-named lands (*vide* Notice No. 5,729), and no claim having been made to the said lands or to any interest therein within the period of three months from the date specified in the said notice, I, Harry Archibald Burden, Assistant Government Agent of the Kegalla District, in the Province of Sabaragamuwa, under and by virtue of the powers vested in me in that behalf by section 2 of the said Ordinances, do hereby on April 26, 1916, order and declare that the said lands, as more fully described herein below, situate in the village of Warakapone, in the Ganne pattu of the Galboda korale of the Kegalla District, in the Province of Sabaragamuwa, and shown as lots 1048 and 1049 in preliminary plan 2,367 and in the annexed diagrams, and containing in extent 1 acre, are the property of the Crown.

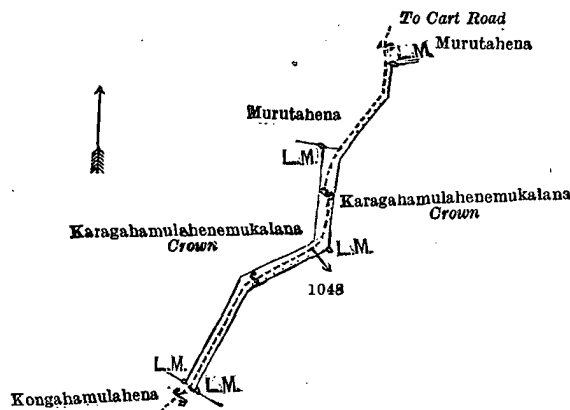
*Description of the Lands referred to.*

The following lots situated in the village of Warakapone, in the Ganne pattu of the Galboda korale of the Kegalla District, in the Province of Sabaragamuwa, as described in the annexed diagrams:—

I.—Preliminary plan 2,367.

Lot.	Name of Land.	Extent, A. R. P.
1048	Karagahamulahenamukalana (path and reservation)	0 0 30

and bounded as follows: on the north by Murutahena claimed by Mudalihamy; on the east by Karagahamulahenamukalana claimed by the Crown; on the south by Kongahamulahena claimed by P. Kiri Banda; and on the west by Murutahena claimed by Mudalihamy, Karagahamulahenamukalana claimed by the Crown.



Surveyor General's Office,  
Colombo, February 25, 1915.

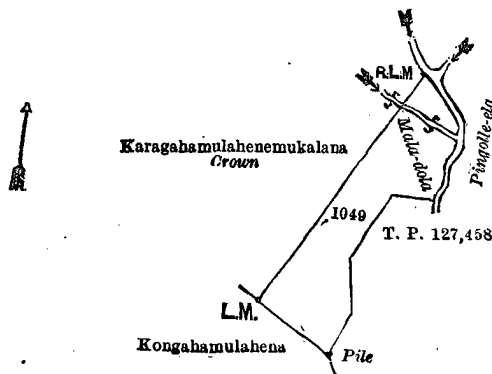
Scale of 4 Chains to an Inch.

C. R. LUNDIE,  
for Surveyor-General.

II.—Preliminary plan 2,367.

Lot.	Name of Land.	Extent, A. R. P.
1049	Karagahamulahenamukalana (reservation for ela and paddy field)	0 3 10

and bounded as follows: on the north by Pingolle-ela; on the east by T. P. 127,458 and Pingolle-ela; on the south by Kongahamulahena claimed by W. Dingirala; and on the west by Karagahamulahenamukalana claimed by the Crown.



Surveyor-General's Office,  
Colombo, February 25, 1915.

Scale of 4 Chains to an Inch.

C. R. LUNDIE,  
for Surveyor-General.

April 26, 1916.

H. A. BURDEN,  
Assistant Government Agent.

**Order under Section 4, Sub-section (1), of "The Waste Lands Ordinances of 1897, 1899, 1900, and 1903,"  
declaring Land to be Crown Property.**

In the matter of the land commonly called or known as Kotahettimukalana (reservation for path), situate in the village of Batuwatta, in the Gandolaha pattu of the Beligal korale of the Kegalla District, in the Province of Sabaragamuwa, and of "The Waste Lands Ordinances of 1897, 1899, 1900, and 1903."

WHEREAS in pursuance of section 1 of the said Ordinances it was duly notified on December 31, 1915, that if no claim to the land commonly called or known as Kotahettimukalana (reservation for path), situate in the village of Batuwatta, in the Gandolaha pattu of the Beligal korale, in the Kegalla District, in the Province of Sabaragamuwa, containing in extent 1 rood and 30 perches, and shown as lot 761 in preliminary plan 2,230, as described in the annexed diagram, was made to the Assistant Government Agent of the Kegalla District, at the Kegalla Kachcheri, in the Province of Sabaragamuwa, within the period of three months from the date specified in such notice, such land would be declared the property of the Crown, and dealt with on account of the Crown (*vide* Notice No. 5,725) :

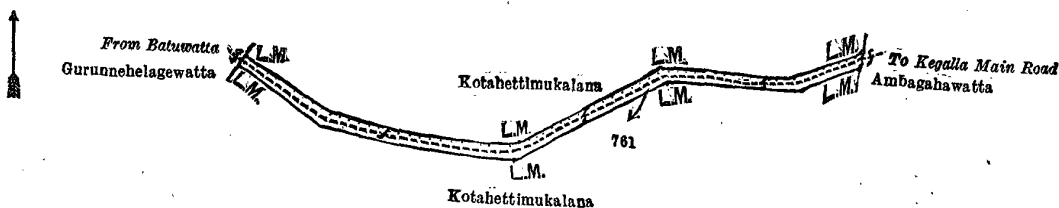
And whereas Acharige Dingiri Naide of Batuwatta made claim thereto, and whereas the said claimant has withdrawn his claim to the said land called or known as Kotahettimukalana (reservation for path), I, Harry Archibald Burden, Assistant Government Agent of the Kegalla District, in the Province of Sabaragamuwa, under and by virtue of the powers vested in me in that behalf by section 4 of the said Ordinances, do hereby, on April 26, 1916, order and declare under section 4, sub-section (1), of the said Ordinances, that the said land called or known as Kotahettimukalana (reservation for path), as more fully described herein below, is the property of the Crown.

*Description of the Land referred to.*

The following lot situated in the village of Batuwatta, in the Gandolaha pattu of the Beligal korale of the Kegalla District, in the Province of Sabaragamuwa, as described in the annexed diagram :—

Preliminary plan 2,230.		
Lot.	Name of Land.	Extent, A. R. P.
761	Kotahettimukalana (reservation for path)	0 1 30

and bounded as follows : on the north by Kotahettimukalana claimed by Nugawela Ratemahatmaya ; on the east by Ambagahawatta claimed by W. D. M. Banda ; on the south by Kotahettimukalana claimed by H. A. Dinoris Appuhamy and others ; and on the west by Gurunnehelagewatta claimed by A. Dingiri Naide and another.



Surveyor-General's Office,  
Colombo, February 8, 1915.

Scale of 4 Chains to an Inch.

C. R. LUNDIE,  
for Surveyor-General.

April 26, 1916.

H. A. BURDEN,  
Assistant Government Agent.

**Order under Section 2 of "The Waste Lands Ordinances of 1897, 1899, 1900, and 1903,"  
declaring Lands to be Crown Property.**

In the matter of the lands commonly called or known as Horagollemukalana, situate in the village of Kahagalla, in the Gandolaha pattu of the Beligal korale of the Kegalla District, in the Province of Sabaragamuwa, and of "The Waste Lands Ordinances of 1897, 1899, 1900, and 1903."

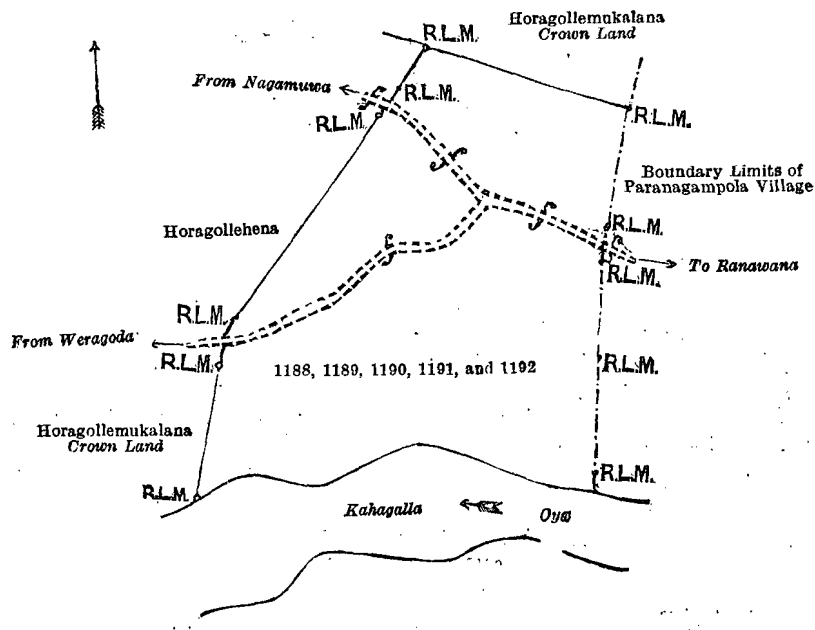
THE notice required by section 1 of "The Waste Lands Ordinances of 1897, 1899, 1900, and 1903," having been duly published in manner prescribed by that section in respect of the above-named lands (*vide* Notice No. 5,730), and no claim having been made to the said lands or to any interest therein within the period of three months from the date specified in the said notice, I, Harry Archibald Burden, Assistant Government Agent of the Kegalla District, in the Province of Sabaragamuwa, under and by virtue of the powers vested in me in that behalf by section 2 of the said Ordinances, do hereby on April 26, 1916, order and declare that the said lands, as more fully described herein below, situate in the village of Kahagalla, in the Gandolaha pattu of the Beligal korale of the Kegalla District, in the Province of Sabaragamuwa, and shown as lots 1188, 1189, 1190, 1191, and 1192 in preliminary plan 2,415 and in the annexed diagram, and containing in extent about 5 acres 2 roods and 29 perches, are the property of the Crown.

*Description of the Lands referred to.*

The following lots situated in the village of Kahagalla, in the Gandolaha pattu of the Beligal korale of the Kegalla District, in the Province of Sabaragamuwa, as described in the annexed diagram :—

Preliminary plan 2,415.		
Lot.	Name of Land.	Extent, A. R. P.
1188	Horagollemukalana	1 0 9
1189	Do. (reservation for Gansabhawa road)	0 2 13
1190	Do.	0 2 35
1191	Do.	1 1 30
1192	Do. (reservation for Kahagalla-oya)	1 3 22
		5 2 29

and bounded as follows : on the north by Horagolleemukalana claimed by the Crown ; on the east by the boundary limits of Paranagampola village ; on the south by Kahagalla-oya ; and on the west by Horagollehena claimed by Dingiri Banda and Horagolleemukalana claimed by the Crown.



Surveyor-General's Office,  
Colombo, July 9, 1914.

Scale of 4 Chains to an Inch.

C. R. LUNDIE,  
for Acting Surveyor-General.

April 26, 1916.

H. A. BURDEN,  
Assistant Government Agent.

**Order under Section 4, Sub-section (1), of "The Waste Lands Ordinances of 1897, 1899, 1900, and 1903,"  
declaring Lands to be Crown Property.**

In the matter of the lands commonly called or known as Patanagalanda (reservation for dola), situate in the village of Udagama, in Meda pattu of Hewagam korale, in the Colombo District of the Western Province, and of "The Waste Lands Ordinances of 1897, 1899, 1900, and 1903."

WHEREAS in pursuance of section 1 of the said Ordinances it was duly declared and notified on December 31, 1915, that if no claim to the lands commonly called or known as Patanagalanda (reservation for dola), situate in the village of Udagama, in Meda pattu of Hewagam korale, in the Colombo District of the Western Province, containing in extent 2 acres and 1 rood, and shown as lots 6645 and 6646 in preliminary plan 15,841, and in the annexed diagrams, was made to me, Charles Valentine Brayne, Assistant Government Agent, Colombo and Negombo Districts, within the period of three months from the date specified in the said notice, such lands would be declared to be the property of the Crown, and dealt with on account of the Crown (*vide* Notice No. 5,716) :

And whereas Wewitage Pieris Appu and Gamage Ungappu, both of Udagama, made claim thereto, and I, Charles Valentine Brayne, Assistant Government Agent, Colombo and Negombo Districts, made due inquiry into such claim, and whereas the said claimants, Wewitage Pieris Appu and Gamage Ungappu, both of Udagama, and I, came to an agreement in writing, dated March 26, 1916, concerning the said lots 6645 and 6646, under section 4, sub-section (1), of the said Ordinances, whereby it was agreed that in consideration of my leasing to them, on behalf of the Crown, the right to take the produce of the arecanut trees standing on lots 6645 and 6646 in preliminary plan 15,841 for the annual rent of Re. 1 payable to the Government Agent, Western Province, at the Colombo Kachcheri, they withdrew all claims to the said lots, and it was further agreed that the terms of the said lease shall be, that they will wither, clear, nor plant any portion of the said lands, but only take the produce of the arecanut trees, and should the Crown at any time require the said lands and arecanut trees for any other purpose, it shall be free to terminate this lease at reasonable notice and without payment of any compensation to them, and whereas the said Wewitage Pieris Appu and Gamage Ungappu, both of Udagama, claimants, withdrew their claims to the lands appearing in the said notice and the said lands, as more fully described below, are declared to be the property of the Crown.

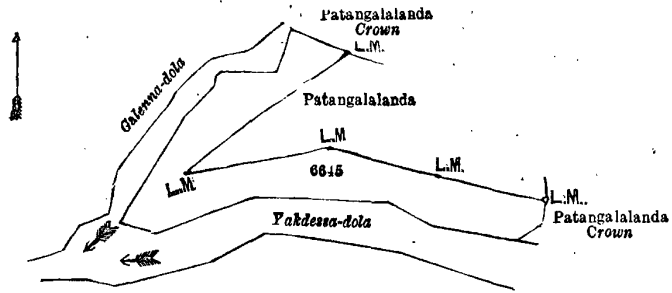
*Description of the Lands referred to.*

The following lots situated in the village of Udagama, in the Meda pattu of Hewagam korale, in the Colombo District, of the Western Province, as described in the annexed diagram :—

I.—Preliminary plan 15,841.

Lot.	Name of Land.	Extent, A. R. P.
6645	Patangalanda (reservation for dola)	1 1 27

and bounded as follows : on the north by Patangalanda, Crown, Patangalanda sold by the Crown to Gamage Ungappu and Wewitage Pieris Appu of Udagama ; on the south-east by Patangalanda, Crown ; on the south by Yakdessa-dola ; and on the north-west by Galenna-dola.



Surveyor-General's Office,  
Colombo, October 5, 1915.

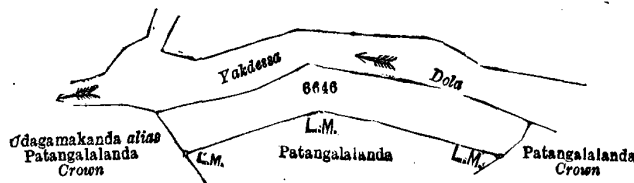
Scale of 4 Chains to an Inch.

C. R. LUNDIE,  
for Surveyor-General.

II.—Preliminary plan 15,841.

Lot.	Name of Land.	Extent, A. R. P.
6646	Patangalalanda (reservation for dola)	0 3 13

and bounded as follows : on the north by Yakdessa-dola ; on the south-east by Patangalalanda, Crown ; on the south by Patangalalanda sold by the Crown to Gamage Ungappu and Wewitage Peiris Appu of Udagama ; and on the south-west by Udagamakanda *alias* Patangalalanda, Crown.



Surveyor-General's Office,  
Colombo, October 5, 1915.

Scale of 4 Chains to an Inch.

C. R. LUNDIE,  
for Surveyor-General.

Colombo, May 18, 1916.

C. V. BRAYNE,  
Assistant Government Agent,  
Colombo and Negombo Districts.