

# Ceylon Government Gazette

Published by Authority.

No. 6,816 — FRIDAY, AUGUST 4, 1916.

PART I.—General: Minutes, Proclamations, Appointments, and General Government Notifications.  
 PART II.—Legal and Judicial.  
 PART III.—Provincial Administration.  
 PART IV.—Land Settlement.  
 PART V.—Mercantile, Marine, Municipal, Local, &c.

*Separate paging is given to each Part, in order that it may be filed separately.*

## Part IV.—Land Settlement.

	PAGE		PAGE
Preliminary Notices .. .. .	659	Final Orders .. .. .	668

### PRELIMINARY NOTICES.

#### Hambantota Notice No. 5,927.

Notice under "The Waste Lands Ordinances of 1897, 1899, 1900, and 1903."

TAKE notice that unless within three months from August 4, 1916, the persons, if any, who claim any interest in the lands hereinafter mentioned or in any one or more of such lands or to some interest therein make claim in person or in writing to the said lands or any of them or to some interest therein to T. G. Willett, Esq., Special Officer appointed under section 28 of "The Waste Lands Ordinances of 1897, 1899, 1900, and 1903," at his office at Fort, Colombo:

Such Special Officer, in pursuance of the powers vested in him by the said Ordinances, will declare by writing under his hand that the said lands, or such of them as to which no claim has been made, are the property of the Crown.

T. G. WILLETT,  
Special Officer.

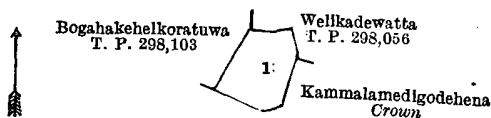
#### Description of the Lands referred to.

The following lots situated in the village of Murungagasyaya, in the East Giruwa pattu of the Hambantota District, in the Southern Province, as described in the annexed diagrams:—

#### I.—Preliminary plan 401.

Lot.	Name of Land.	Extent, A. R. P.
13	Bogahawatta .. .. .	0 3 9

and bounded as follows: on the north by Welikadewatta granted at half-improved value (T. P. 298,056); on the east by Welikadewatta granted at half-improved value (T. P. 298,056), Kammalamedigodehena declared to be the property of the Crown under the Waste Lands Ordinances; on the south by Kammalamedigodehena declared to be the property of the Crown under the Waste Lands Ordinances; on the west by Bogahakehelkoratuwa sold by the Crown (T. P. 298,103).



Surveyor-General's Office,  
Colombo, June 17, 1916.

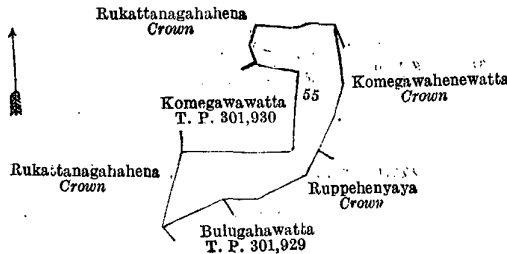
Scale of 8 Chains to an Inch.

G. K. THORNBILL,  
for Surveyor-General.

## II.—Preliminary plan 401.

Lot.	Name of Land.	Extent, A. R. P.
55	Komegawahena	2 2 18

and bounded as follows : on the north by Rukattanagahahena declared to be the property of the Crown under the Waste Lands Ordinances ; on the east by Komegawahenewatta declared to be the property of the Crown under the Waste Lands Ordinances, Ruppehenyaya declared to be the property of the Crown under the Waste Lands Ordinances ; on the south by Ruppehenyaya declared to be the property of the Crown under the Waste Lands Ordinances, Bulugahawatta sold by the Crown (T. P. 301,929) ; on the west by Rukattanagahahena declared to be the property of the Crown under the Waste Lands Ordinances, Komegawawatta sold by the Crown (T. P. 301,930), Rukattanagahahena declared to be the property of the Crown under the Waste Lands Ordinances.



Surveyor-General's Office,  
Colombo, June 17, 1916.

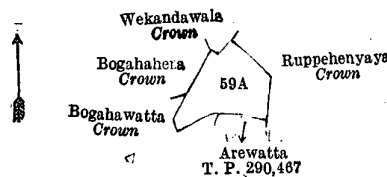
Scale of 8 Chains to an Inch.

G. K. THORNHILL,  
for Surveyor-General.

## III.—Preliminary plan 401.

Lot.	Name of Land.	Extent, A. R. P.
59A	Bogahawatta	1 0 2

and bounded as follows : on the north by Wekandawala declared to be the property of the Crown under the Waste Lands Ordinances, Ruppehenyaya declared to be the property of the Crown under the Waste Lands Ordinances ; on the east by Ruppehenyaya declared to be the property of the Crown under the Waste Lands Ordinances ; on the south by Arewatta sold by the Crown (T. P. 290,467), Bogahawatta declared to be the property of the Crown by civil action ; on the west by Bogahawatta declared to be the property of the Crown by civil action, Bogahahena declared to be the property of the Crown under the Waste Lands Ordinances.



Surveyor-General's Office,  
Colombo, June 17, 1916.

Scale of 8 Chains to an Inch.

G. K. THORNHILL,  
for Surveyor-General.

Hambantota S. O. 8—1916.

## Kurunegala Notice No. 5,928.

## Notice under "The Waste Lands Ordinances of 1897, 1899, 1900, and 1903."

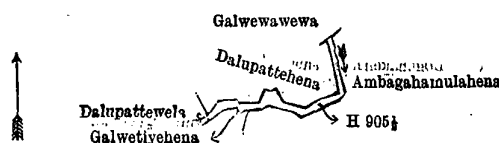
TAKE notice that unless within three months from August 4, 1916, the persons, if any, who claim any interest in the land hereinafter mentioned make claim in person or in writing to the said land or to some interest therein to J. M. Davies, Esq., Special Officer appointed under section 28 of "The Waste Lands Ordinances of 1897, 1899, 1900, and 1903," at his office at Fort, Colombo :

Such Special Officer, in pursuance of the powers vested in him by the said Ordinances, will declare by writing under his hand that the land, to which no claim has been made, is the property of the Crown.

J. M. DAVIES,  
Special Officer.

## Description of the Land referred to.

The land commonly called or known as Wans-ela, situated in the village of Galwewa, in the Mahagalboda Egoda korale of the Hiriyala hatpattu of the Kurunegala District, in the North-Western Province, containing in extent 13 perches, shown as lot H 905½ in preliminary plan 1,945 and in the annexed diagram ; and bounded as follows : on the north by Dalupattehena claimed by Meniknaidelage Dingiri Appu, Galwewawewa sold by the Crown ; on the east by Ambagahamulahena sold by the Crown ; on the south by Ambagahamulahena sold by the Crown, Galwetiyehehena claimed by Meniknaidelage Dingiri Appu ; on the west by Dalupattewela claimed by Meniknaidelage Dingiri Appu.



Surveyor-General's Office,  
Colombo, May 30, 1916.

Scale of 4 Chains to an Inch.

A. H. G. DAWSON,  
for Surveyor-General.

Kurunegala S. O. 70—1916.

**Anuradhapura Notice No. 5,929.****Notice under "The Waste Lands Ordinances of 1897, 1899, 1900, and 1903."**

TAKE notice that unless within three months from August 4, 1916, the persons, if any, who claim any interest in the lands hereinafter mentioned or in any one or more of such lands or to some interest therein make claim in person or in writing to the said lands or any of them or to some interest therein to T. G. Willett, Esq., Special Officer appointed under section 28 of "The Waste Lands Ordinances of 1897, 1899, 1900, and 1903," at his office at Fort, Colombo :

Such Special Officer, in pursuance of the powers vested in him by the said Ordinances, will declare by writing under his hand that the said lands, or such of them as to which no claim has been made, are the property of the Crown.

T. G. WILLETT,  
Special Officer.

*Description of the Lands referred to.*

The following lots situated in the village of Pahala Yalogama, in the Nuwaragam tulana of the Nuwaragam korale of the Nuwaragam palata, in the North-Central Province, as described in the annexed diagram :—

## Preliminary plan 650.

Lot.	Name of Land.	Extent, A. R. P.	Lot.	Name of Land.	Extent, A. R. P.
1	Arnaikaduwwamukalana	643 1 30	16	Landa (bund reservation)	1 0 3
1A	Do.	3 0 5	18	Ela (stream)	0 0 37
1B	Do.	2 0 27	20	Part of Talawa-oya (stream)	7 0 38
2	Ela (stream)	0 3 12	21	Adipara (footpath)	0 0 20
3	Landa (chena reserve)	60 2 31	22	Ela (stream)	1 0 0
3A	Do.	31 2 25	24	Landa	3 0 7
3B	Do.	4 1 12	25	Landa (bund reservation)	1 0 31
4	Pahalayalogamawewa (tank and bund)	36 2 1	26	Horow-ela (stream)	0 0 8
5	Adipara (footpath)	0 1 1	27	Ihalayalogamawewa (tank and bund)	19 0 5
6	Minipitiya (cemetery)	0 2 4	28	Adipara (footpath)	0 0 14
7	Path reservation to cemetery	0 0 29	29	Anaikaduwwewa (abandoned tank bund)	4 3 16
8	Horow-ela (stream)	0 0 6	30	Mahalindawewa (abandoned tank bund)	1 3 39
9	Landa	14 3 2			
12A	Tank bund reservation	0 0 9			
12B	Do.	0 0 5			
13	Landa (reservation for bund)	0 2 29			
					839 0 6

and bounded as follows : on the north by the village limit of Kudamankadawala, the village limit of Mahamankadawala ; on the east by the village limit of Mahamankadawala, the village limit of Atikulam ; on the south by the village limit of Ilandagahawewa, an ela, the village limit of Ilandagahawewa ; on the west by the boundary of the Wilachchiya korale (part of Talawa-oya).

NOTE.—The following lots lying within the above boundaries are excluded from this notice, and their aggregate acreage of 17 acres 1 rood and 35 perches is not included in the acreage of 839 acres and 6 perches given above :—

## Preliminary plan 650.

Lot.	Name of Land.	Extent, A. R. P.	Lot.	Name of Land.	Extent, A. R. P.
A 10	Palukumbura	0 1 39	A 19	Kumbura	1 0 3
A 11	Watta	0 0 19	23	Puranawela	3 0 32
A 12	Do.	0 1 2			
A 14	T. Ps. 142,886 and 220,564	12 0 27			17 1 35
A 17	Kumbura	0 0 33			

[For Diagram see page 662.]

**Anuradhapura Notice No. 5,930.****Notice under "The Waste Lands Ordinances of 1897, 1899, 1900, and 1903."**

TAKE notice that unless within three months from August 4, 1916, the persons, if any, who claim any interest in the lands hereinafter mentioned or in any one or more of such lands or to some interest therein make claim in person or in writing to the said lands or any of them or to some interest therein to T. G. Willett, Esq., Special Officer appointed under section 28 of "The Waste Lands Ordinances of 1897, 1899, 1900, and 1903," at his office at Fort, Colombo :

Such Special Officer, in pursuance of the powers vested in him by the said Ordinances, will declare by writing under his hand that the said lands, or such of them as to which no claim has been made, are the property of the Crown.

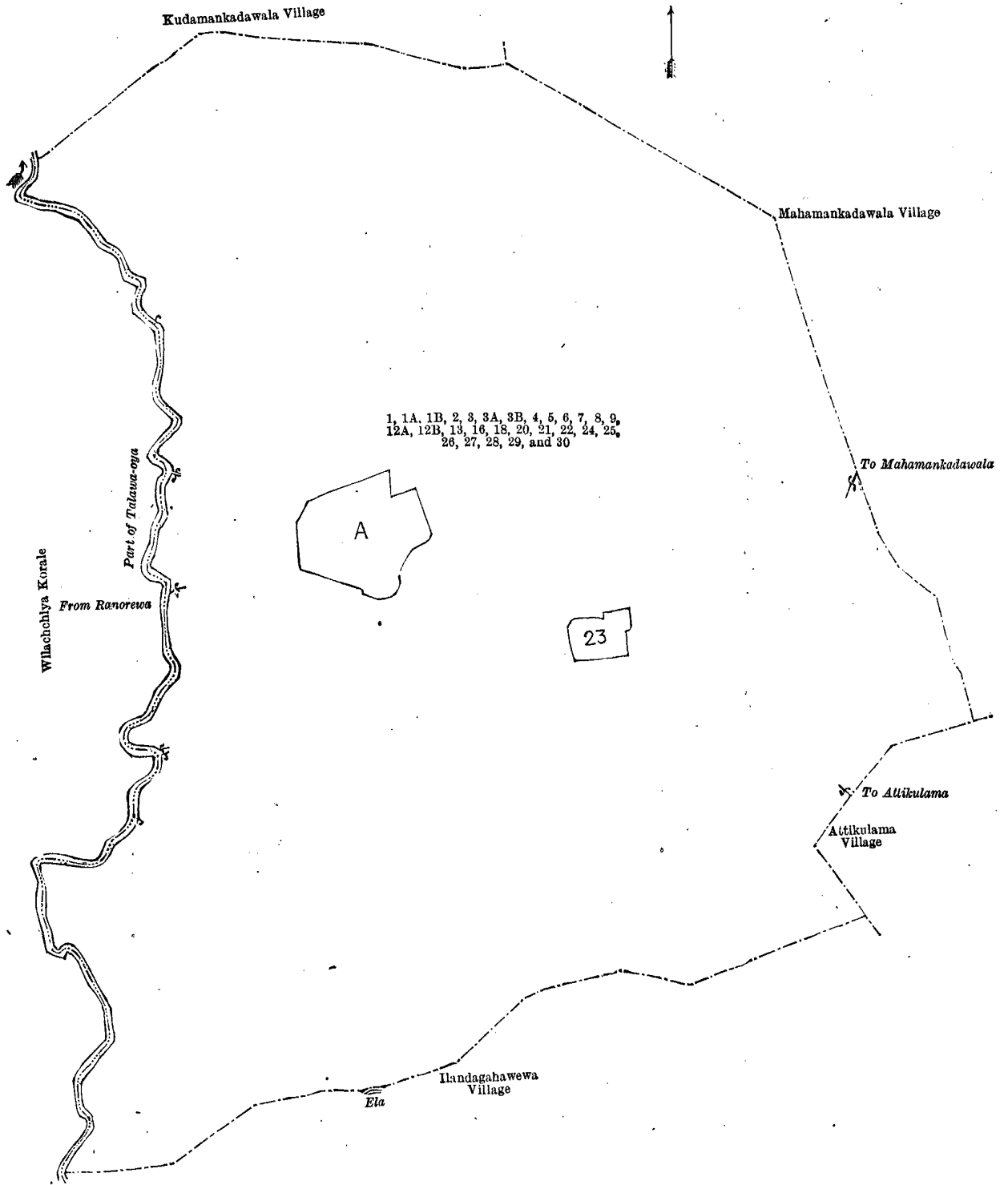
T. G. WILLETT,  
Special Officer.

*Description of the Lands referred to.*

The following lots situated in the village of Ilandagahawewa, in the Nuwaragam tulana of the Nuwaragam korale of the Nuwaragam palata, in the North-Central Province, as described in the annexed diagram :—

## Preliminary plan 651.

Lot.	Name of Land.	Extent, A. R. P.	Lot.	Name of Land.	Extent, A. R. P.
1	Ilandagahawewamukalana (forest)	280 2 0	9	Minipitiya (cemetery)	1 0 1
2	Pahala-arachchikulama-ela (stream)	0 2 9	10	Adipara (footpath)	0 0 24
3	Kandawala-ela (stream)	0 1 22	11	Ilandagahawewamukalana (forest)	444 1 8
4	Pahala-arachchikulama (abandoned tank bund)	1 1 25	12	Pinpara (cart road)	2 3 17
5	Ilandagahawewalanda	607 0 10	13	Talawa-oya (stream)	2 0 34
5A	Do. (chena reservation)	122 2 6	14	Hokkewa tank bund (tank and bund)	11 1 33
6	Patahe-ela (stream)	0 0 30	17	Carathapara (cart track)	0 3 12
7	Adipara (footpath)	0 0 21	18	Ilandagahawewamukalana (forest) (reservation for stream)	3 0 5
8	Landa (path reservation to cemetery)	0 1 6	20	Ilandagahawewa-ela (stream)	4 0 21



Surveyor-General's Office,  
Colombo, June, 21, 1916.

Scale of 16 Chains to an Inch.

G. K. THORNHILL,  
for Surveyor-General.

Anuradhapura S. O. 58—1916.

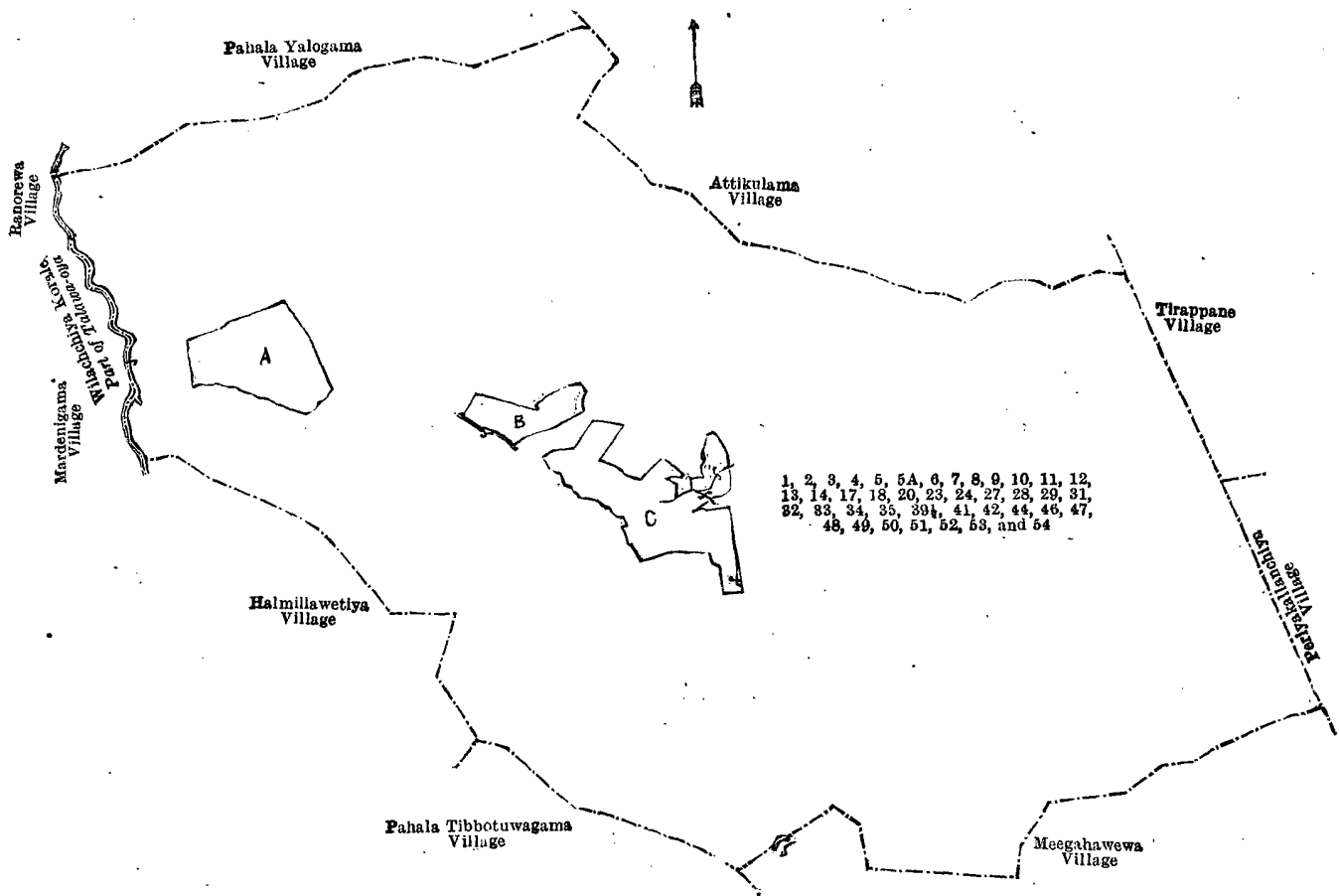
Lot.	Name of Land.	Extent, A. R. P.	Lot.	Name of Land.	Extent, A. R. P.
23	.. High jungle	.. 6 0 4	44	.. Waturawala (water-hole)	.. 0 2 31
24	.. Carathapara (cart track)	.. 0 0 29	46	.. Ilandagahawewamukalana (forest)..	4 2 6
27	.. High jungle	.. 5 2 35	47	.. Adipara (footpath)	.. 0 0 14
28	.. Carathapara (cart track)	.. 0 1 4	48	.. Do. ( do. )	.. 0 1 8
29	.. Tisbamba (open land)	.. 3 2 0	49	.. Ilandagahawewamukalana (forest)..	16 2 38
31	.. Landa (reservation for tank bund)	.. 2 1 18	50	.. Helebewa (abandoned tank bund)	1 0 33
32	.. Ilandagahawewa (tank and bund)	.. 222 3 3	51	.. Ihala Helebewa (abandoned tank bund)	.. 1 1 28
33	.. Wandurewe-ela (stream)	.. 1 0 28	52	.. Carathapara (cart track)	.. 0 3 3
34	.. Aliyataketuwewa (abandoned tank bund)	.. 0 3 27	53	.. Anwetuwewa-ela (stream)	.. 0 1 32
35	.. Pahalawandurewewa (tank bund)	.. 1 0 30	54	.. Anwetuwewa (abandoned tank bund)	1 2 0
39½	.. Horow-ela (stream)	.. 0 0 28			
41	.. Do. ( do. )	.. 0 0 36			
42	.. Landa (open land)	.. 0 0 17			
					1,755 1 16

and bounded as follows: on the north by the village limit of Pahala Yalogama, the village limit of Athikulama; on the east by the village limit of Tirappane, the village limit of Periya Kallanchiya; on the south by the village limit of Meegahawewa, the village limit of Pahala Tibbotuwagama; on the west by the village limit of Halmillawetiya, part of Talawa-oya, the boundary of the Wilachchiya korale, the village limit of Mardenigama, the village limit of Ranorewa.

NOTE.—The following lots lying within the above boundaries are excluded from this notice, and their aggregate acreage of 84 acres 1 rood and 25 perches is not included in the acreage of 1,755 acres 1 rood and 16 perches given above:—

## Preliminary plan 651.

Lot.	Name of Land.	Extent, A. R. P.	Lot.	Name of Land.	Extent, A. R. P.
A 15	Accaraidama (T. P. 252,327)	.. 15 1 16	C 36	Accaraidama (includes part of T. P. 214,042)	.. 1 0 1
A 16	Do. (T. P. 312,979)	.. 15 3 1	C 37	Horow-ela (stream) (part of T. P. 214,042)	.. 0 0 3
B 21	Do. (T. P. 193,308)	.. 6 3 13	C 38	Kurulupalukele (forest)	.. 0 2 20
B 22	Kattakaduwakumbura	.. 5 0 27	C 39	Puranaihalawela	.. 16 3 36
C 5B	Accarawatta	.. 1 0 17	C 40	Accarawatta (T. P. 238,554)	.. 1 0 20
C 25	Medawelakumbura	.. 9 2 34	C 43	Kolakamata <i>alias</i> Pansalakamata.	.. 0 1 15
C 26	Accaraidama (T. P. 215,322)	.. 3 0 22			
C 27A	Alapuwatta	.. 1 0 25			
C 27B	Siyambalagahawatta	.. 1 0 15			
C 30	Gangoda	.. 5 0 0			
					84 1 25



Scale of 32 Chains to an Inch.

Surveyor-General's Office,  
Colombo, June 8, 1916.

Anuradhapura S. O. 59—1916.

A. H. G. DAWSON,  
for Surveyor-General.

### Anuradhapura Notice No. 5,931.

#### Notice under "The Waste Lands Ordinances of 1897, 1899, 1900, and 1903."

TAKE notice that unless within three months from August 4, 1916, the persons, if any, who claim any interest in the lands hereinafter mentioned or in any one or more of such lands or to some interest therein make claim in person or in writing to the said lands or any of them or to some interest therein to T. G. Willett, Esq., Special Officer appointed under section 28 of "The Waste Lands Ordinances of 1897, 1899, 1900, and 1903," at his office at Fort, Colombo:

Such Special Officer, in pursuance of the powers vested in him by the said Ordinances, will declare by writing under his hand that the said lands, or such of them as to which no claim has been made, are the property of the Crown.

T. G. WILLETT,  
Special Officer.

*Description of the Lands referred to.*

The following lots situated in the village of Kokunnewa, in the Andarawewa tulana of the Wilachchiya korale of the Nuwaragam palata, in the North-Central Province, as described in the annexed diagram:—

Preliminary plan 657.

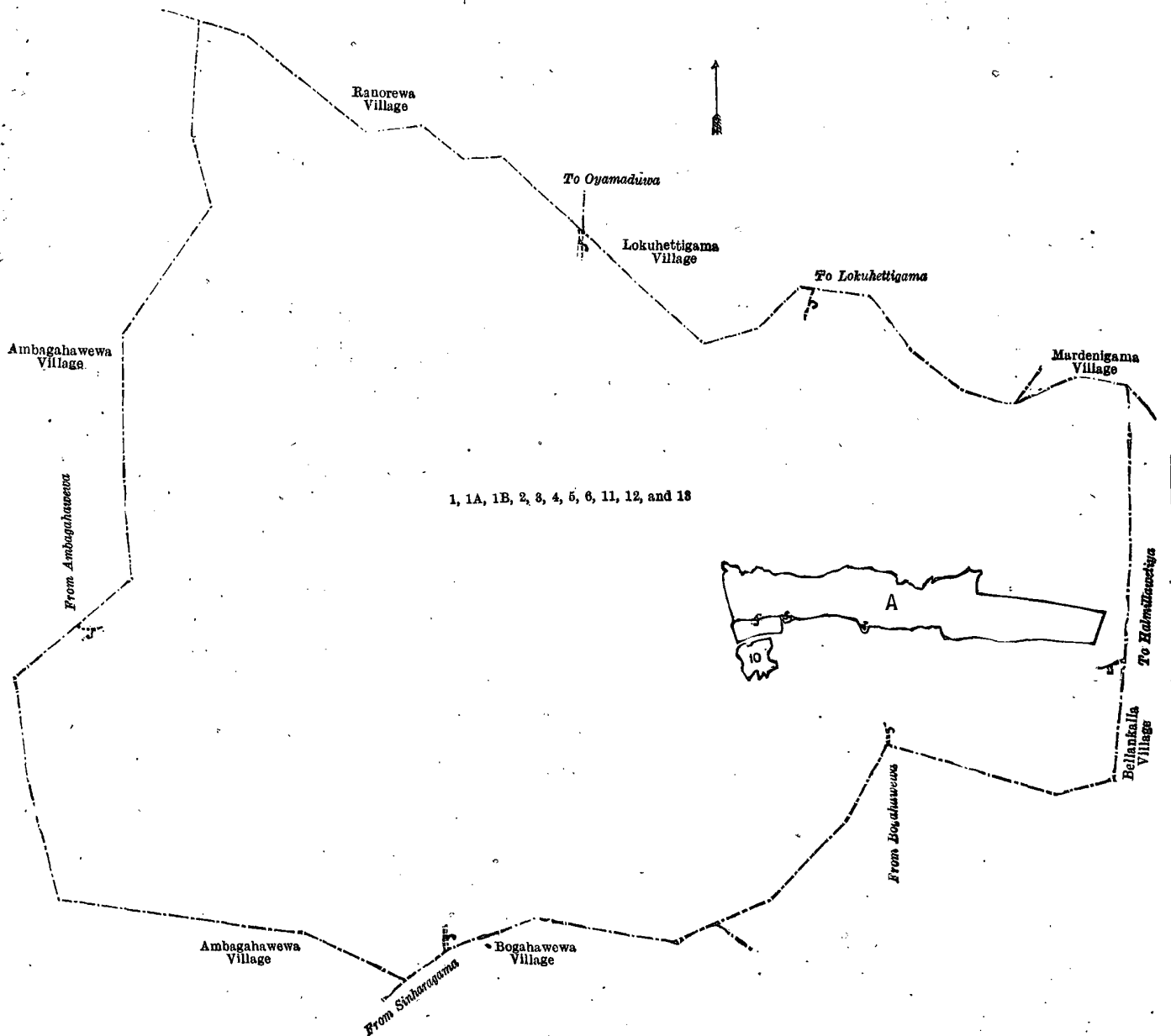
Lot.	Name of Land.	Extent, A. R. P.	Lot.	Name of Land.	Extent, A. R. P.
1	Mudungodalanda	532 0 14	5	Kokunnewawewa (tank and bund)	32 2 18
1A	Boradiyawalanda (chena reserve)	129 1 27	6	Wakandaidama (reservation for bund)	1 2 3
1B	Minipitiya (includes approach road to cemetery)	0 2 6	11	Tisbamba (open land)	2 0 23
2	Pinpara (cart track)	2 3 14	12	Horow-ela (stream)	0 0 37
3	Adipara (footpath)	0 0 28	13	Adipara (footpath)	0 0 39
4	Do. ( do. )	0 1 0			
					702 0 9

and bounded as follows: on the north by the village limit of Ranorewa, the village limit of Lokuhettigama; the village limit of Mardenigama; on the east by the village limit of Bellankalla; on the south by the village limit of Bellankalla, the village limit of Bogahawewa, the village limit of Ambagahawewa; on the west by the village limit of Ambagahawewa.

NOTE.—The following lots lying within the above boundaries are excluded from this notice, and their aggregate acreage of 21 acres 1 rood and 27 perches is not included in the acreage of 702 acres and 9 perches given above:—

Preliminary plan 657.

Lot.	Name of Land.	Extent, A. R. P.	Lot.	Name of Land.	Extent, A. R. P.
A 1C	Welapahala-accara	3 2 7	A 14	Kongaha-accara (T. P. 241,376)	2 1 18
A 7	Puranawela	13 1 8	10	Gangoda	1 0 27
A 8	Buhagahawatta	0 3 26			
A 9	Do.	0 0 21			21 1 27



Surveyor General's Office,  
Colombo, June 7, 1916.

Scale of 16 Chains to an Inch.

A. H. G. DAWSON,  
for Surveyor-General.

Anuradhapura Notice No. 5,932.

Notice under "The Waste Lands Ordinances of 1897, 1899, 1900, and 1903."

TAKE notice that unless within three months from August 4, 1916, the persons, if any, who claim any interest in the lands hereinafter mentioned or in any one or more of such lands or to some interest therein make claim in person or in writing to the said lands or any of them or to some interest therein to T. G. Willett, Esq., Special Officer appointed under section 28 of "The Waste Lands Ordinances of 1897, 1899, 1900, and 1903," at his office at Fort, Colombo:

Such Special Officer, in pursuance of the powers vested in him by the said Ordinances, will declare by writing under his hand that the said lands, or such of them as to which no claim has been made, are the property of the Crown.

T. G. WILLETT,  
Special Officer.

Description of the Lands referred to.

The following lots situated in the village of Pahamunegama, in the Ihala Kalegam tulana of the Wilachchiya korale of the Nuwaragam palata, in the North-Central Province, as described in the annexed diagram:—

Preliminary plan 665.

Lot.	Name of Land.	Extent, A. R. P.	Lot.	Name of Land.	Extent, A. R. P.
1	Diganwalamukalana	133 2 14	18	Pahamunegamawekandaidama (reservation for bund)	2 0 3
2	Boradamanagahalanda	1,140 0 6	21	Horow-ela (stream)	0' 0 24
2A	Gomagalayaya (chona reserve)	200 3 28	24	Karathapara (cart track)	0 0 17
2B	Boradamanagahalanda (cemetery and approach road)	0 2 22	28	Elapatwewa (tank and bund)	6 3 1
2D	Watupahala-accara (path reservation)	0 0 11	29	Elapatwewawekandaidama (reservation for bund)	1 1 12
3	Wiraghamukalana	429 1 17	36	Tisbamba (open land)	1 1 38
4	Mailagahawewa (tank and bund)	2 2 36	37	Karathapara (cart track)	0 2 2
5	Mudun-ela (stream)	0 2 14	39	Adipara (footpath)	0 0 18
6	Pinpara (cart track)	2 3 37	41	Horow-ela (stream)	0 0 16
7	Minipitiya (cemetery)	0 2 17	43	Nelliagamawewa (tank and bund)	18 3 38
8	Adipara (footpath)	0 1 4	44	Nelliagamawekandaidama (reservation for bund)	1 1 29
9	Karathapara (cart track)	1 0 17	45	Adipara (footpath)	0 1 18
10	Wambutuwagamawewa (tank and bund)	9 2 35	46	Sudugala-ela (stream)	1 0 15
11	Wambutuwagamawekandeidama (reservation for bund)	1 1 17			2,025 0 0
15	Wambutu-ela (stream)	0 0 12			
16	Pinpara (cart track)	2 0 6			
17	Pahamunegamawewa (tank and bund)	64 1 36			

and bounded as follows: on the north by the village limit of Andarawewa; on the east by the boundary of the Nuwaragam korale (the village limit of Helebewa, the village limit of Pahalahawewa); on the south by the village limit of Diwulwewa, the village limit of Galewewa; on the west by the village limit of Badahelaranorewa, the village limit of Dambawalagama, the village limit of Dunupotagama.

NOTE.—The following lots lying within the above boundaries are excluded from this notice, and their aggregate acreage of 87 acres 3 roods and 6 perches is not included in the acreage of 2,025 acres given above:—

Preliminary plan 665.

Lot.	Name of Land.	Extent, A. R. P.	Lot.	Name of Land.	Extent, A. R. P.
A 12	T. P. 195,803	6 0 22	B 32	Gangoda	0 0 9
A 13	Diulgahaidama (T. P. 319,186)	0 1 4	B 33	Do.	0 2 2
A 14	Do. (T. P. 319,187)	0 1 16	B 2C	Watupahala-accara	0 3 36
B 19	Gangoda	1 2 15	30	T. P. 153,315	2 3 19
B 20	Keholwatta	0 0 16	34	Viharege (temple premises)	0 0 4
B 22	Puranawela	50 1 29	35	Pansalaidama	0 1 0
B 23	Pahala-accaraidama (T. P. 143,211)	4 3 20	38	Wekanda-accara (T. P. 296,702)	0 2 24
B 25	T. P. 233,106	1 0 9	C 40	Puranawela	9 0 16
B 26	Pahala-accarawedibima (T. P. 312,981)	0 0 34	C 42	Kumbukgaha-accara (T. P. 314,337)	2 0 32
B 27	Do. (T. P. 312,975)	0 0 16			
B 31	Gangoda	6 0 3			87 3 6

[For Diagram see page 666.]

Colombo Notice No. 5,933.

Notice under "The Waste Lands Ordinances of 1897, 1899, 1900, and 1903."

TAKE notice that unless within three months from August 4, 1916, the persons, if any, who claim any interest in the lands hereinafter mentioned or in any one or more of such lands appear before the Assistant Government Agent of the Colombo and Negombo Districts of the Western Province, at his office in Colombo, and make claim in person or in writing to the said lands or any of them or to some interest therein:

Such Assistant Government Agent, in pursuance of the powers in him vested by the said Ordinances, will declare by writing under his hand that the said lands, or such of them as to which no claim has been made, are the property of the Crown.

R. H. WHITE,  
Assistant Government Agent,  
Colombo and Negombo Districts.

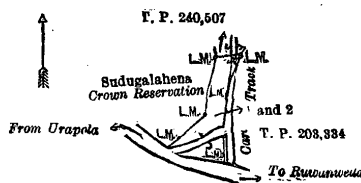
Description of the Lands referred to.

The following lots situated in the village of Hapugastenna, in Udugaha pattu of Siyane korale east, District of the Western Province, as described in the annexed diagram:—

Preliminary plan 16,182.

Lot.	Name of Land.	Extent, A. R. P.
1	Dawatagahawatta	24
2	Do.	5
		29

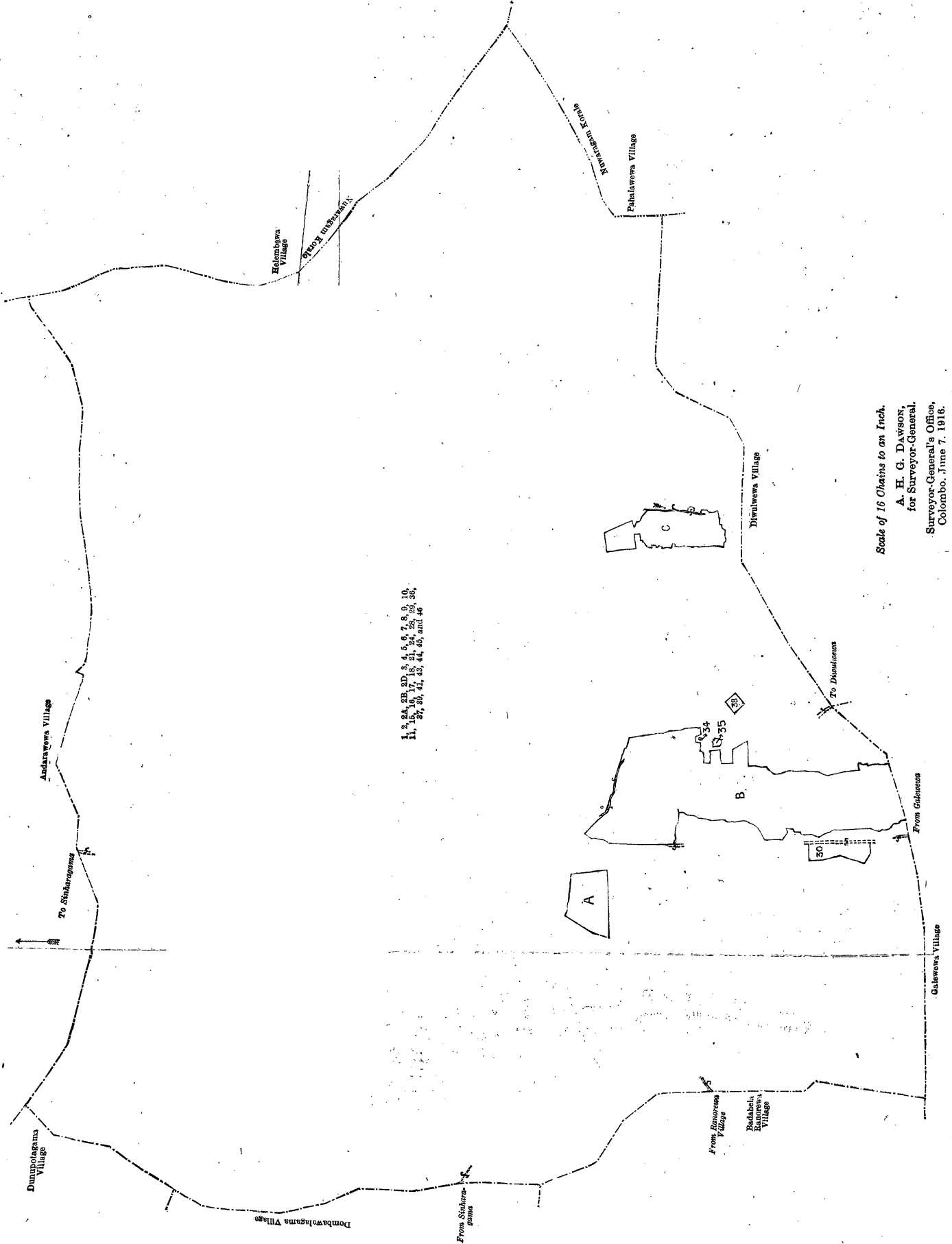
and bounded as follows: on the north by land depicted in title plan 240,507; on the east by a cart track and in title plan 203,334; on the south and south-west by a road from Urapola to Ruanwella; and on the west by a hena Crown reservation.



Scale of 4 Chains to an Inch.

Surveyor-General's Office,  
Colombo, May 11, 1916.

C. R. LUNDIE,  
for Surveyor-General.



Scale of 16 Chains to an Inch.  
 A. H. G. DAVISON,  
 for Surveyor-General,  
 Surveyor-General's Office,  
 Colombo, June 7, 1916.  
 Anuradhapura S. O. 61-1916.



**Colombo Notice No. 5,934.**

**Notice under "The Waste Lands Ordinances of 1897, 1899, 1900, and 1903."**

TAKE notice that unless within three months from August 4, 1916, the persons, if any, who claim any interest in the land hereinafter mentioned appear before the Assistant Government Agent of the Colombo and Negombo Districts of the Western Province, at his office in Colombo, and make claim in person or in writing to the said land or to some interest therein :

Such Assistant Government Agent, in pursuance of the powers in him vested by the said Ordinances, will declare by writing under his hand that the said land, to which no claim has been made, is the property of the Crown.

R. H. WHITEHORN,  
Assistant Government Agent,  
Colombo and Negombo Districts.

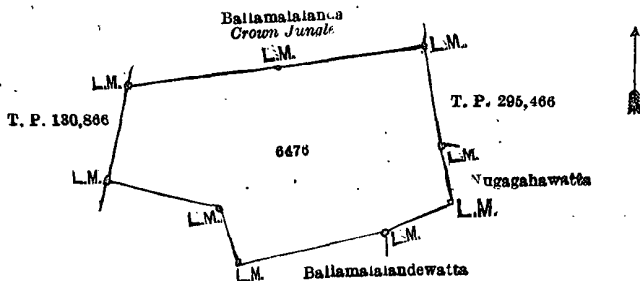
*Description of the Land referred to.*

The following lot situated in the village of Mabula, in Udugaha pattu of Hewagam korale, in the Colombo District of the Western Province, as described in the annexed diagram :—

Preliminary plan 15,802.

Lot.	Name of Land.	Extent, A. R. P.
6476	Ballamalalanda	2 2 0

and bounded as follows : on the north by Ballamalalanda Crown jungle ; on the north-east by land depicted in title plan 295,466 ; on the east and south-east by Nugagahawatta claimed by Thannipulige Singhappu and others ; on the south and south-west by Ballamalalandewatta settled on Thannipulige Singhappu of Mabula ; and on the north-west by land depicted in title plan 130,866.



Scale of 4 Chains to an Inch.

Surveyor-General's Office,  
Colombo, June 6, 1916.

C. R. LUNDIE,  
for Surveyor-General.

**Uva Notice No. 5,935.**

**Notice under "The Waste Lands Ordinances of 1897, 1899, 1900, and 1903."**

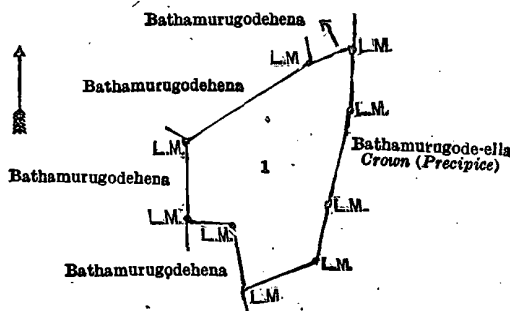
TAKE notice that unless within three months from August 4, 1916, the persons, if any, who claim any interest in the land hereinafter mentioned appear before the Government Agent of the Province of Uva, and make claim to the said land or to some interest therein :

Such Government Agent, in pursuance of the powers in him vested by Ordinance No. 1 of 1897, will declare by writing under his hand that the said land, to which no claim has been made, is the property of the Crown.

F. BARTLETT,  
Government Agent.

*Description of the Land referred to.*

The land commonly called or known as Bathamurugoda, situated in the village of Palleperuwa, in the Dehiwini-palata korale of the Udukinda division, in the Badulla District, Province of Uva, containing in extent 1 acre and 28 perches, shown as lot 1 in preliminary plan 1,846 and in the annexed diagram ; and bounded as follows : on the north by Bathamurugodehena claimed by M. Muthumenika and Bathamurugodehena claimed by Mulata-arawe Dingiri Menika and others ; on the east and south by Bathamurugode-ella claimed by the Crown ; and on the west by Bathamurugodehena claimed by Idamegedara Ranmalhamy and others and Bathamurugodehena claimed by Mahawattegedara Dingiri Menika and others.



Scale of 4 Chains to an Inch.

Surveyor-General's Office,  
Colombo, May 1, 1916.

C. R. LUNDIE,  
for Surveyor-General.

## FINAL ORDERS.

## Kurunegala S. O. No. 1,335.

Order under Section 4, Sub-section (1), of "The Waste Lands Ordinances of 1897, 1899, 1900, and 1903."

In the matter of the land commonly called or known as Minipitiyagawahena, situate in the village of Danwila, in the Kiniyama korale of the Katugampola hatpattu of the Kurunegala District, in the North-Western Province, and of "The Waste Lands Ordinances of 1897, 1899, 1900, and 1903."

WHEREAS in pursuance of section 1 of the said Ordinances it was duly declared and notified on the 2nd day of October, 1914, that if no claim to the land commonly called or known as Minipitiyagawahena, situate in the village of Danwila, in the Kiniyama korale of the Katugampola hatpattu of the Kurunegala District, in the North-Western Province, containing in extent 5 acres and 24 perches, and shown as lot 24D in preliminary plan 1,405, and in the annexed diagram, was made to John Murray Davies, Special Officer appointed under section 28 of the said Ordinances, within the period of three months from the date specified in the said notice, such land would be declared the property of the Crown, and dealt with on account of the Crown (*vide* Notice No. 5,361):

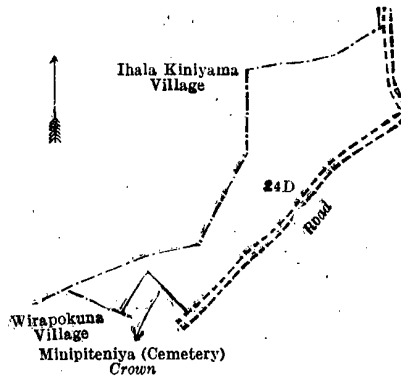
And whereas Siyanna Cheena Sinimuttu made claim thereto, and Norman Albert Hampton, Special Officer appointed under section 28 of the said Ordinances, made due inquiry into such claim, and whereas the said claimant and the said Norman Albert Hampton, Special Officer, with the consent of His Excellency the Governor, came to an agreement in writing dated 21st May, 1915, concerning the said land, under section 4, sub-section (1), of the said Ordinances, whereby it was agreed that the said claimant should be declared the purchaser of the said land upon payment, on or before 22nd August, 1915, to the Treasury Officer at Chilaw, or to the Settlement Officer, of a sum of Rupees One hundred only (Rs. 100), as the purchase amount of the said land, and whereas the said amount has been duly paid by the said claimant, he is hereby, in pursuance of the agreement aforementioned, declared to be the purchaser of the said land, as more fully described herein below.

## Description of the Land referred to.

The following lot situated in the village of Danwila, in the Kiniyama korale of the Katugampola hatpattu of the Kurunegala District, in the North-Western Province, as described in the annexed diagram:—

Lot.	Name of Land.	Extent, A. R. P.
24D	Minipitiyagawahena	5 0 24

and bounded as follows: on the north by the village limit of Ihala Kiniyama; on the east by a road; on the south by Minipiteniya (cemetery) belonging to the Crown, the village limit of Wirapokuna; on the west by the village limit of Ihala Kiniyama.



Surveyor-General's Office,  
Colombo, March 15, 1916.

Scale of 8 Chains to an Inch.

G. K. THORNHILL,  
for Surveyor-General.

April 28, 1916.

J. M. DAVIES,  
Special Officer.

## Kurunegala S. O. No. 1,336.

Order under Section 4, Sub-section (1), of "The Waste Lands Ordinances of 1897, 1899, 1900, and 1903,"  
declaring Land to be Crown Property.

In the matter of the land commonly called or known as Timbirigahamulahena, situate in the village of Danwila, in the Kiniyama korale of the Katugampola hatpattu of the Kurunegala District, in the North-Western Province, and of "The Waste Lands Ordinances of 1897, 1899, 1900, and 1903."

WHEREAS in pursuance of section 1 of the said Ordinances it was duly notified on the 2nd day of October, 1914, that if no claim to the land commonly called or known as Timbirigahamulahena, situate in the village of Danwila, in the Kiniyama korale of the Katugampola hatpattu of the Kurunegala District, in the North-Western Province, containing in extent 5 acres and 3 roods, and shown as lot 24 in preliminary plan 1,405, and in the annexed diagram, was made to John Murray Davies, Special Officer appointed under section 28 of the said Ordinances, within the period of three months from the date specified in such notice, such land would be declared the property of the Crown, and dealt with on account of the Crown (*vide* Notice No. 5,361):

And whereas Siyanna Cheena Sinimuttu made claim thereto, and whereas the said claimant came to an agreement dated 21st May, 1915, whereby in consideration of being declared the purchaser of 5 acres more or less of lot 24 of the notice and of the block survey preliminary plan 1,405, now shown as lot 24D on the same block survey preliminary plan, for a sum of Rs. 100, he withdrew his claim to the above-mentioned lot 24 of this order, I, John Murray Davies, Special Officer appointed under section 28 of the said Ordinances, under and by virtue of the powers vested in me in that behalf by section 4 of the said Ordinances, do hereby on 28th day of April, 1916, order and declare, under section 4, sub-section (1), of the said Ordinances, that the said land, as more fully described herein below, is the property of the Crown.

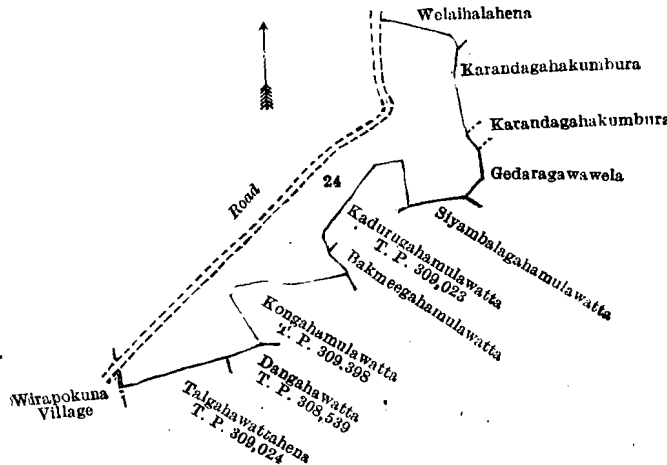
*Description of the Land referred to.*

The following lot situated at the village of Danwila, in the Kiniyama korale of the Katugampola hatpattu of the Kurungala District, in the North-Western Province, as described in the annexed diagram :—

Preliminary plan 1,405.

Lot.	Name of Land.	Extent, A. R. P.
24	Timbirigahamulahena	5 3 0

and bounded as follows : on the north by Welihalahena claimed by Waduawela Lapaya ; on the east by Karandagahakumbura claimed by Waduwalage Siriya Kiriya and others, Karandagahakumbura claimed by Jotuwalage Kiriya and others, Gederagawawela claimed by Tennelage Meniki ; on the south by Siyambalagahamulawatta claimed by D. Girangi, Kadurugahamulawatta sold by the Crown (T. P. 309,023), Bukmeegahamulawatta claimed by Tennelage Tikka, Kongahamulawatta sold by the Crown (T. P. 309,398), Dangahawatta sold by the Crown (T. P. 308,539), Talgahawattahena sold by the Crown (T. P. 309,024) ; on the west by the village limit of Wirapokuna, a road.



Surveyor-General's Office,  
Colombo, March 15, 1916.

Scale of 8 Chains to an Inch.

G. K. THORNHILL,  
for Surveyor-General.

April 28, 1916. J. M. DAVIES,  
Special Officer.

**Anuradhapura S. O. No. 781.**

**Order under Section 2 of "The Waste Lands Ordinances of 1897, 1899, 1900, and 1903," declaring Lands to be Crown Property.**

In the matter of the lands commonly called or known as Nugagahamukalana, Hikgahahena, ditto (chena reserve), &c., situate in the village of Galkadawala, in the Alut Kadawat tulana of the Kadawat korale of the Nuwaragam palata, in the North-Central Province, and of "The Waste Lands Ordinances of 1897, 1899, 1900, and 1903."

THE notice required by section 1 of "The Waste Lands Ordinances of 1897, 1899, 1900, and 1903," having been duly published in manner prescribed by that section in respect of the above-named lands (*vide* Notice No. 5,740), and no claim having been made to the said lands or to any interest therein within the period of three months from the date specified in the said notice, I, Thomas Graham Willett, Special Officer appointed under section 28 of the said Ordinances, under and by virtue of the powers vested in me in that behalf by section 2 of the said Ordinances, do hereby on 3rd day of May, 1916, order and declare that the said lands, as more fully described herein below, situate in the village of Galkadawala, in the Alut Kadawat tulana of the Kadawat korale of the Nuwaragam palata, in the North-Central Province, and shown as lots 1, 2, 2A, 2B, 2C, 2E, 3, 6, 7, 8, 9, 10, 11, 12, 13, 14, and 15 in preliminary plan 615 and in the annexed diagram, and containing in extent 411 acres 1 rood and 1 perch, are the property of the Crown.

*Description of the Lands referred to.*

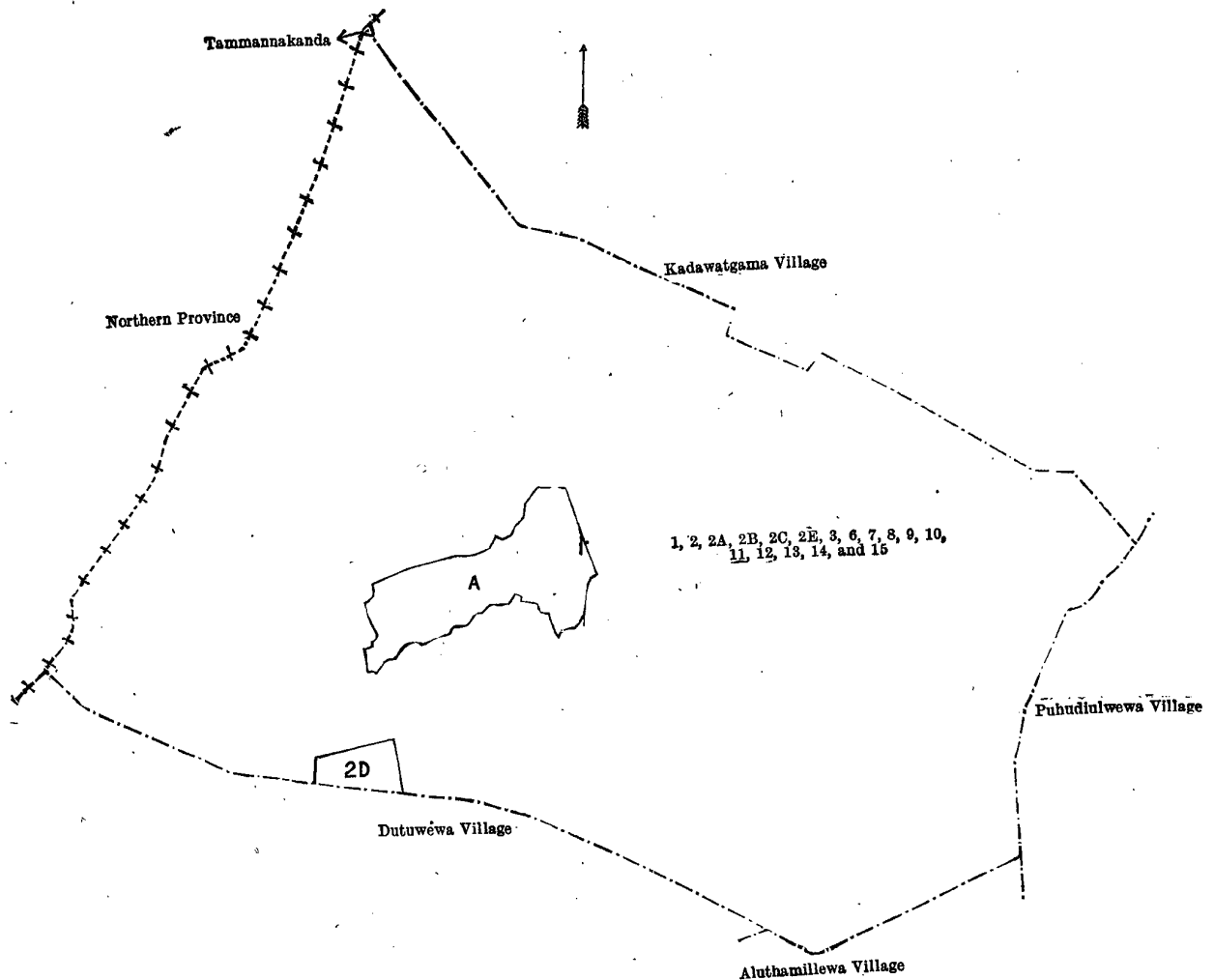
The following lots situated in the village of Galkadawala, in the Alut Kadawat tulana of the Kadawat korale of the Nuwaragam palata, in the North-Central Province, as described in the annexed diagram :—

Preliminary plan 615.					
Lot.	Name of Land.	Extent, A. R. P.	Lot.	Name of Land.	Extent, A. R. P.
1	Nugagahamukalana	20 1 22	8	Galkadawalewewa (tank and bund)	34 2 3
2	Hikgahahena	154 3 20	9	Cemetery	0 1 3
2A	Do. (chena reserve)	99 0 28	10	Virandegahamukalana	25 3 12
2B	Do. (cemetery reserve)	0 1 0	11	Footpath	0 0 34
2C	Do. (path reservation for cemetery)	0 0 7	12	Do.	0 0 16
2E	Do.	68 0 24	13	Do.	0 0 15
3	Alutakkare	4 0 37	14	Do.	0 0 20
6	Tisbanibe	1 3 7	15	Kandanweticchecha-ela (stream)	0 0 27
7	Reservation for tank and bund	1 0 6			
					411 1 1

and bounded as follows : on the north by the village limit of Kadawatgama ; on the east by the village limit of Puhudulwewa ; on the south by the village limit of Alut Hamillewa, the village limit of Dutuwewa ; on the west by the boundary of the Northern Province.

NOTE.—The following lots lying within the above boundaries are excluded from this order, and their aggregate acreage of 18 acres 1 rood and 19 perches is not included in the acreage of 411 acres 1 rood and 1 perch given above:—

Lot.		Name of Land.		Preliminary plan 615.		Extent, A. R. P.	
A	2D	..	Hikgahahena	..	..	..	2 2 37
A	4	..	Puranwela	..	..	..	13 2 24
A	5	..	Gangoda	..	..	..	1 3 38
							18 1 19



Surveyor-General's Office,  
Colombo, December 7, 1915.

Scale of 16 Chains to an Inch.

G. K. THORNHILL,  
for Surveyor-General.

T. G. WILLETT,  
Special Officer.  
May 3, 1916.

**Uva S. O. No. 2,062.**

**Order under Section 4, Sub-section (1), of "The Waste Lands Ordinances of 1897, 1899, 1900, and 1903."**

In the matter of the land commonly called or known as Godalandepatana, situate in the village of Dewatura, in the Kandukara korale of the Buttala division, in the Province of Uva, and of "The Waste Lands Ordinances of 1897, 1899, 1900, and 1903."

WHEREAS in pursuance of section 1 of the said Ordinances it was duly declared and notified on the 24th day of January, 1913, that if no claim to the land commonly called or known as Godalandepatana, situate in the village of Dewatura, in the Kandukara korale of the Buttala division, in the Province of Uva, containing in extent 4 acres and 20 perches, and shown as lot 61B in preliminary plan 258, and in the annexed diagram, was made to John Murray Davies, Special Officer appointed under section 28 of the said Ordinances, within the period of three months from the date specified in the said notice, such land would be declared the property of the Crown, and dealt with on account of the Crown (*vide* Notice No. 4,717):

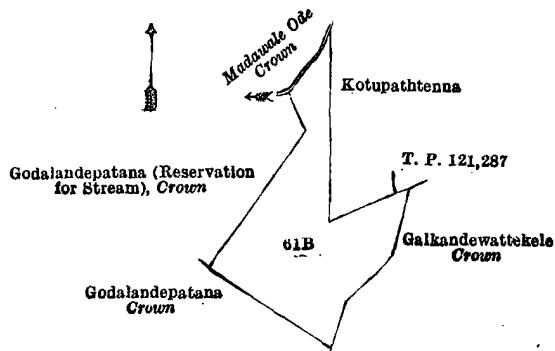
And whereas Adikari Mudiyansele Panchirala Gamarala made claim thereto, and John Murray Davies, Special Officer appointed under section 28 of the said Ordinances, made due inquiry into such claim, and whereas the said claimant and I, with the consent of His Excellency the Governor, came to an agreement in writing dated 9th May, 1913, concerning the said land, under section 4, sub-section (1), of the said Ordinances, whereby it was agreed that the said claimant should be declared the purchaser of the said land upon payment, on or before 9th August, 1913, to the Government Agent at Badulla or to the Settlement Officer, of a sum of Rupees Thirty only (Rs. 30), as the purchase amount of the said land, and whereas the said amount has been duly paid by the said claimant, he is hereby, in pursuance of the agreement aforementioned, declared to be the purchaser of the said land, as more fully described herein below.

*Description of the Land referred to.*

The following lot situate in the village of Dewatura, in the Kandukara korale of the Buttala division, in the Province of Uva, as described in the annexed diagram:—

Lot.	Name of Land.	Preliminary plan 258.	Extent, A. R. P.
61B	Godalandepatana	.. .. .	4 0 20

and bounded as follows: on the north by Madawale-ode to be declared the property of the Crown under the Waste Lands Ordinances, Kotupathenna sold to Ratnayaka Mudiyansele Kiriwante under the Waste Lands Ordinances, T. P. 121,287; on the east by Galkandewattekele to be declared the property of the Crown under the Waste Lands Ordinances; on the south by Godalandepatana to be declared the property of the Crown under the Waste Lands Ordinances; on the west by Godalandepatana (reservation for stream) to be declared the property of the Crown under the Waste Lands Ordinances.



Surveyor-General's Office,  
Colombo. November 23, 1915.

Scale of 8 Chains to an Inch.

April 19, 1916.

J. M. DAVIES,  
Special Officer.

G. K. THORNHILL,  
for Acting Surveyor-General.

**Uva S. O. No. 2,063.**

Order under Section 4, Sub-section (1), of "The Waste Lands Ordinances of 1897, 1899, 1900, and 1903."

In the matter of the land commonly called or known as Kotupathenna, situate in the village of Dewatura, in the Kandukara korale of the Buttala division, in the Province of Uva, and of "The Waste Lands Ordinances of 1897, 1899, 1900, and 1903."

WHEREAS in pursuance of section 1 of the said Ordinances it was duly declared and notified on the 24th day of January, 1913, that if no claim to the land commonly called or known as Kotupathenna, situate in the village of Dewatura, in the Kandukara korale of the Buttala division, in the Province of Uva, containing in extent 2 acres and 2 roods, and shown as lot 61A in preliminary plan 258 and in the annexed diagram, was made to John Murray Davies, Special Officer appointed under section 28 of the said Ordinances, within the period of three months from the date specified in the said notice, such land would be declared the property of the Crown, and dealt with on account of the Crown (*vide* Notice No. 4,717):

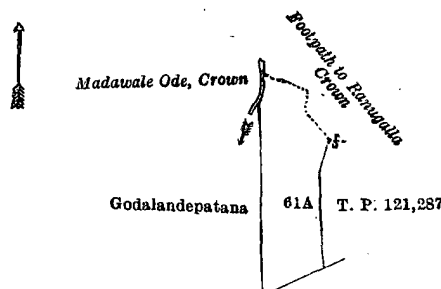
And whereas Adikari Mudiyansele Punchirala Gamarala made claim thereto, and John Murray Davies, Special Officer appointed under section 28 of the said Ordinances, made due inquiry into such claim, and whereas the said claimant and I, with the consent of His Excellency the Governor, came to an agreement in writing dated 9th May, 1913, concerning the said land, under section 4, sub-section (1), of the said Ordinances, whereby it was agreed that Ratnayaka Mudiyansele Kiriwante should be declared the purchaser of the said land upon payment, on or before 9th August, 1913, to the Government Agent at Badulla, or to the Settlement Officer, of a sum of Rupees Fifteen only (Rs. 15), as the purchase amount of the said land, and whereas the said amount has been duly paid by the said Ratnayake Mudiyansele Kiriwante, he is hereby, in pursuance of the agreement afore-mentioned, declared to be the purchaser of the said land, as more fully described herein below.

*Description of the Land referred to.*

The following lot situated in the village of Dewatura, in the Kandukara korale of the Buttala division, in the Province of Uva, as described in the annexed diagram:—

Lot.	Name of Land.	Preliminary plan 258.	Extent, A. R. P.
61A	Kotupathenna	.. .. .	2 2 0

and bounded as follows: on the north by the footpath to Ranugalla to be declared the property of the Crown under the Waste Lands Ordinances; on the east by the footpath to Ranugalla to be declared the property of the Crown under the Waste Lands Ordinances, T. P. 121,287; on the south by Godalandepatana sold to Adikari Mudiyansele Punchirala Gamarala under the Waste Lands Ordinances; on the west by Godalandepatana sold to Adikari Mudiyansele Punchirala Gamarala under the Waste Lands Ordinances, Madawale Ode to be declared the property of the Crown under the Waste Lands Ordinances.



Surveyor-General's Office,  
Colombo, November 23, 1915.

Scale of 8 Chains to an Inch.

April 19, 1916.

J. M. DAVIES,  
Special Officer.

G. K. THORNHILL,  
for Acting Surveyor-General.

## Uva S. O. No. 2,064.

## Order under Section 4, Sub-section (1), of "The Waste Lands Ordinances of 1897, 1899, 1900, and 1903."

In the matter of the lands commonly called or known as Hompolagodapatana, &c., situate in the village of Dewatura, in the Kandukara korale of the Buttala division, in the Province of Uva, and of "The Waste Lands Ordinances of 1897, 1899, 1900, and 1903."

WHEREAS in pursuance of section 1 of the said Ordinances it was duly declared and notified on the 24th day of January, 1913, that if no claim to the lands commonly called or known as Hompolagodapatana, &c., situate in the village of Dewatura, in the Kandukara korale of the Buttala division, in the Province of Uva, containing in extent 2 acres 3 roods and 28 perches, and shown as lots 42G, 48A, and 48C in preliminary plan 258 and in the annexed diagram, was made to John Murray Davies, Special Officer appointed under section 28 of the said Ordinances, within the period of three months from the date specified in the said notice, such lands would be declared the property of the Crown, and dealt with on account of the Crown (*vide* Notice No. 4,717):

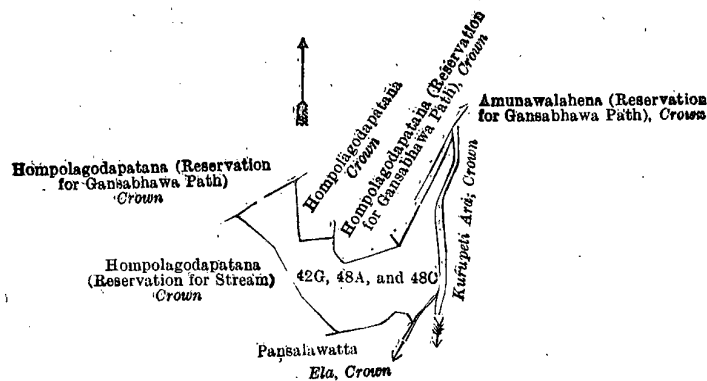
And whereas Victor Vicaresso on behalf of the Tonacombe Estates Company of Ceylon made claim thereto, and I, John Murray Davies, Special Officer appointed under section 28 of the said Ordinances, made due inquiry into such claim, and whereas the said claimant and I, with the consent of His Excellency the Governor, came to an agreement in writing dated 9th May, 1913, concerning the said lands, under section 4, sub-section (1), of the said Ordinances, whereby it was agreed that the said Tonacombe Estates Company of Ceylon should be declared the purchaser of the said lands upon payment, on or before 9th August, 1913, to the Government Agent at Badulla, or to the Settlement Officer, of a sum of Rupees Forty-eight only (Rs. 48), as the purchase amount of the said lands, and whereas the said amount has been duly paid by the said claimant, the said Company is hereby, in pursuance of the agreement aforementioned, declared to be the purchaser of the said lands, as more fully described herein below.

*Description of the Lands referred to.*

The following lots situated in the village of Dewatura, in the Kandukara korale of the Buttala division, in the Province of Uva, as described in the annexed diagram:—

Lot.	Name of Land.	Extent, A. R. P.
42G	Hompolagodapatana	2 0 0
48A	Amunawalahena (reservation for stream)	0 1 10
48C	Do.	0 2 18
		2 3 28

and bounded as follows: on the north by Hompolagodapatana (reservation for Gansabhawa path) to be declared the property of the Crown under the Waste Lands Ordinances, Hompolagodapatana to be declared the property of the Crown under the Waste Lands Ordinances, Hompolagodapatana (reservation for Gansabhawa path) to be declared the property of the Crown under the Waste Lands Ordinances, Amunawalahena (reservation for Gansabhawa path) to be declared the property of the Crown under the Waste Lands Ordinances; on the east by Kurupeti-ara to be declared the property of the Crown under the Waste Lands Ordinances; on the south by an ela to be declared the property of the Crown under the Waste Lands Ordinances, Pansalawatta claimed by Jayasingha Mudiyansele Ganeti; on the west by Hompolagodapatana (reservation for stream) to be declared the property of the Crown under the Waste Lands Ordinances.



Surveyor-General's Office,  
Colombo, November 23, 1915.

Scale of 8 Chains to an Inch

G. K. THORNHILL,  
for Acting Surveyor-General.

J. M. DAVIES,  
Special Officer.

April 19, 1916.

## Uva S. O. No. 2,065.

## Order under Section 4, Sub-section (1), of "The Waste Lands Ordinances of 1897, 1899, 1900, and 1903," admitting Lands to be Private Property.

In the matter of the lands commonly called or known as Amunuwelehena, Amunuwalehena, situate in the village of Dewatura, in the Kandukara korale of the Buttala division, in the Province of Uva, and of "The Waste Lands Ordinances of 1897, 1899, 1900, and 1903."

WHEREAS in pursuance of section 1 of the said Ordinances it was duly notified on the 24th day of January, 1913, that if no claim to the lands commonly called or known as Amunuwelehena, Amunuwalehena, situate in the village of Dewatura, in the Kandukara korale of the Buttala division, in the Province of Uva, containing in extent 2 acres 3 roods and 8 perches, and shown as lots 48 and 50 in preliminary plan 258 and in the annexed diagrams, was made to John Murray Davies, Special Officer appointed under section 28 of the said Ordinances, within the period of three months from the date specified in such notice, such lands would be declared the property of Crown, and dealt with on account of the Crown (*vide* Notice No. 4,717):

And whereas (1) Adikari Mudiyansele Ranabahu Gamarala, (2) ditto Tissahamy, (3) ditto Kalu Menika, (4) ditto Punchirala Gamarala, (5) ditto Ganeti made claim thereto, and I, the aforesaid John Murray Davies, Special Officer, made due inquiry into such claim, I, with the consent of His Excellency the Governor, do hereby admit the claim of the said claimants to the said lands, as more fully described herein below, under section 4, sub-section (1), of the said Ordinances.

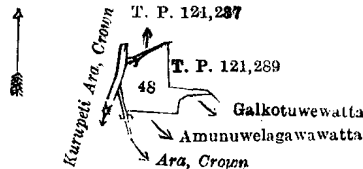
*Description of the Lands referred to.*

The following lots situated in the village of Dewatura, in the Kandukara korale of the Buttala division, in the Province of Uva, as described in the annexed diagrams:—

## I.—Preliminary plan 258.

Lot.	Name of Land.	Extent, A. R. P.
48	Amunuwalehena	0 2 6

and bounded as follows: on the north by T. P. 121,287; on the east by T. P. 121,289; on the south by Galkotuwewatta claimed by Galkottawegedara Punchirala, Amunuwelagawawatta claimed by Adikari Mudiyansele Kuma and others; on the west by an ara to be declared the property of the Crown under the Waste Lands Ordinances, Kurupeti-ara to be declared the property of the Crown under the Waste Lands Ordinances.



Surveyor-General's Office,  
Colombo, November 23, 1915.

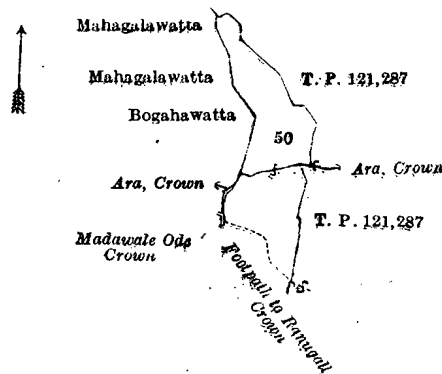
Scale of 8 Chains to an Inch.

G. K. THORNHILL,  
for Acting Surveyor-General.

## II.—Preliminary plan 258.

Lot.	Name of Land.	Extent, A. R. P.
50	Amunuwalehena	2 1 2

and bounded as follows: on the north by T. P. 121,287; on the east by an ara to be declared the property of the Crown under the Waste Lands Ordinances, T. P. 121,287; on the south by footpath to Ranugalla to be declared the property of the Crown under the Waste Lands Ordinances; on the west by Madawale-ode to be declared the property of the Crown under the Waste Lands Ordinances, an ara to be declared the property of the Crown under the Waste Lands Ordinances, Bogahawatta claimed by Adikari Mudiyansele Ranabahu Gamarala and others, Mahagalawatta claimed by Adikari Mudiyansele Suduhamy, Mahagalawatta claimed by Wewegammahelage Raturala.



Surveyor-General's Office,  
Colombo, November 23, 1915.

Scale of 8 Chains to an Inch.

G. K. THORNHILL,  
for Acting Surveyor-General.

J. M. DAVIES,  
Special Officer

April 19, 1916.

## Uva S. O. No. 2,066.

Order under Section 4, Sub-section (1), of "The Waste Lands Ordinances of 1897, 1899, 1900, and 1903."

In the matter of the land commonly called or known as Dunugepatanahena, situate in the village of Dandugala, in the Bogoda korale of the Yatikinda division, in the Province of Uva, and of "The Waste Lands Ordinances of 1897, 1899, 1900, and 1903."

WHEREAS in pursuance of section 1 of the said Ordinances it was duly declared and notified on the 12th day of April, 1911, that if no claim to the land commonly called or known as Dunugepatanahena, situate in the village of Dandugala, in the Bogoda korale of the Yatikinda division, in the Province of Uva, containing in extent 3 acres and 4 perches, and shown as lot 76J in preliminary plan 174 and in the annexed diagram, was made to John George Fraser, Special Officer appointed under section 28 of the said Ordinances, within the period of three months from the date specified in the said notice, such land would be declared the property of the Crown, and dealt with on account of the Crown (*vide* Notice No. 4,050):

And whereas Kirinde Wanasuriya Mudiyansele Udahagedera Punchirala made claim thereto, and John George Fraser, Special Officer appointed under section 28 of the said Ordinances, made due inquiry into such claim, and whereas the said claimant and the said John George Fraser, Special Officer, with the consent of His Excellency the Governor, came to an agreement in writing dated 19th August, 1911, concerning the said land, under section 4, sub-section (1), of the said Ordinances, whereby it was agreed that the said claimant should be declared the purchaser of the said land upon payment, on or before 19th September, 1911, to the Government Agent at Badulla, of a sum of Rupees Twenty-seven only (Rs. 27), as the purchase amount of the said land, and whereas the said amount has been duly paid by the said claimant, he is hereby, in pursuance of the agreement aforementioned, declared to be the purchaser of the said land, as more fully described herein below.

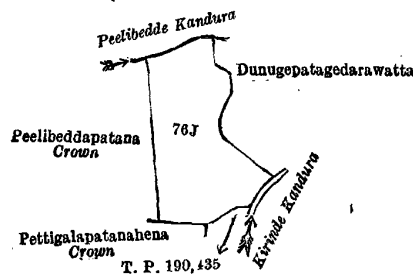
*Description of the Land referred to.*

The following lot situated in the village of Dandugala, in the Bogoda korale of the Yatikinda division, in the Province of Uva, as described in the annexed diagram :—

Preliminary plan 174.

Lot.	Name of Land.	Extent, A. R. P.
76J	Dunugepatanahena	3 0 4

and bounded as follows : on the north by Peelibeddekandura ; on the east by Dunugepatagedarawatta claimed by Wanasuriya Mudiyansele Appuhamy and others, Kirindekandura ; on the south by T. P. 190,435, Pettigalapatana to be declared the property of the Crown under the Waste Lands Ordinances ; on the west by Peelibeddaptana to be declared the property of the Crown under the Waste Lands Ordinances.



Surveyor-General's Office,  
Colombo, March 30, 1915.

Scale of 8 Chains to an Inch.

G. K. THORNHILL,  
for Surveyor-General.

J. M. DAVIES,  
Special Officer.

May 6, 1916.

**Uva S. O. No. 2,067.****Order under Section 4, Sub-section (1), of "The Waste Lands Ordinances of 1897, 1899, 1900, and 1903."**

In the matter of the land commonly called or known as Kudumiriswelgodapatana, situate in the village of Dandugala, in the Bogoda korale of the Yatikinda division, in the Province of Uva, and of "The Waste Lands Ordinances of 1897, 1899, 1900, and 1903."

WHEREAS in pursuance of section 1 of the said Ordinances it was duly declared and notified on the 12th day of April, 1911, that if no claim to the land commonly called or known as Kudumiriswelgodapatana, situate in the village of Dandugala, in the Bogoda korale of the Yatikinda division, in the Province of Uva, containing in extent 1 acre and 2 roods, and shown as lot 76A in preliminary plan 174 and in the annexed diagram, was made to John George Fraser, Special Officer appointed under section 28 of the said Ordinances, within the period of three months from the date specified in the said notice, such land would be declared the property of the Crown, and dealt with on account of the Crown (*vide* Notice No. 4,050) :

And whereas Dissanayaka Mudiyansele Mutu Menika made claim thereto, and John George Fraser, Special Officer appointed under section 28 of the said Ordinances, made due inquiry into such claim, and whereas the said claimant and the said John George Fraser, Special Officer, with the consent of His Excellency the Governor, came to an agreement in writing dated 19th August, 1911, concerning the said land, under section 4, sub-section (1), of the said Ordinances, whereby it was agreed that the said claimant should be declared the purchaser of the said land upon payment, on or before 19th September, 1911, to the Government Agent at Badulla, of a sum of Rupees Fourteen only (Rs. 14), as the purchase amount of the said land, and whereas the said amount has been duly paid by the said claimant, she is hereby, in pursuance of the agreement aforementioned, declared to be the purchaser of the said land, as more fully described herein below.

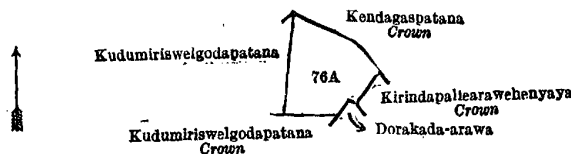
*Description of the Land referred to.*

The following lot situated in the village of Dandugala, in the Bogoda korale of the Yatikinda division, in the Province of Uva, as described in the annexed diagram :—

Preliminary plan 174.

Lot.	Name of Land.	Extent A. R. P.
76A	Kudumiriswelgodapatana	1 2 0

and bounded as follows : on the north by Kendagaspatana to be declared the property of the Crown under the Waste Lands Ordinances ; on the east by Kirindapallearawehenyaya to be declared the property of the Crown under the Waste Lands Ordinances ; on the south by Dorakada-arawa claimed by Wanasuriya Mudiyansele Siyatu, Kudumiriswelgodapatana to be declared the property of the Crown under the Waste Lands Ordinances ; on the west by Kudumiriswelgodapatana sold under the Waste Lands Ordinances.



Surveyor-General's Office,  
Colombo, March 30, 1915.

Scale of 8 Chains to an Inch.

G. K. THORNHILL,  
for Surveyor-General.

J. M. DAVIES,  
Special Officer.

May 6, 1916.



## Uva S. O. No. 2,068.

## Order under Section 4, Sub-section (1), of "The Waste Lands Ordinances of 1897, 1899, 1900, and 1903."

In the matter of the lands commonly called or known as Wewawatta, Pettigalapatana, situate in the village of Dandugala, in the Bogoda korale of the Yatikinda division, in the Province of Uva, and of "The Waste Lands Ordinances of 1897, 1899, 1900, and 1903."

WHEREAS in pursuance of section 1 of the said Ordinances it was duly declared and notified on the 12th day of April, 1911, that if no claim to the lands commonly called or known as Wewawatta, Pettigalapatana, situate in the village of Dandugala in the Bogoda korale of the Yatikinda division, in the Province of Uva, containing in extent 2 acres and 11 perches, and shown as lots 81 and 76K in preliminary plan 174 and in the annexed diagram, was made to John George Fraser, Special Officer appointed under section 28 of the said Ordinances, within the period of three months from the date specified in the said notice, such lands would be declared the property of the Crown, and dealt with on account of the Crown (*vide* Notice No. 4,050):

And whereas Wannisuriya Mudiyansele Kiri Banda made claim thereto, and John George Fraser, Special Officer appointed under section 28 of the said Ordinances, made due inquiry into such claim, and whereas the said claimant and the said John George Fraser, Special Officer, with the consent of His Excellency the Governor, came to an agreement in writing dated 19th August, 1911, concerning the said lands, under section 4, sub-section (1), of the said Ordinances, whereby it was agreed that the said claimant should be declared the purchaser of the said lands upon payment, on or before 19th September, 1911, to the Government Agent at Badulla, of a sum of Rupees Thirty only (Rs. 30), as the purchase amount of the said lands, and whereas the said amount has been duly paid by the said claimant, he is hereby, in pursuance of the agreement aforementioned, declared to be the purchaser of the said lands, as more fully described herein below.

*Description of the Lands referred to.*

The following lots situated in the village of Dandugala, in the Bogoda korale of the Yatikinda division, in the Province of Uva, as described in the annexed diagrams:—

## I.—Preliminary plan 174.

Lot.	Name of Land.	Extent, A. R. P.
81	Wewawatta	0 2 1

and bounded as follows: on the north by Kalugalgodahinnapatana to be declared the property of the Crown under the Waste Lands Ordinances; on the east by Wewakumbura claimed by Wanasuriya Mudiyansele Kiri Banda; on the south and west by Kalugalgodahinnapatana to be declared the property of the Crown under the Waste Lands Ordinances.



Surveyor-General's Office,  
Colombo, March 30, 1915.

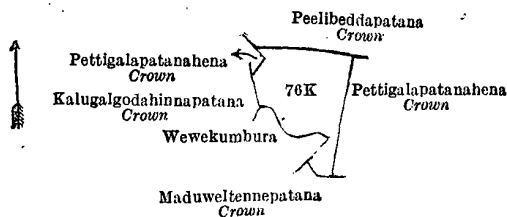
Scale of 8 Chains to an Inch.

G. K. THORNHILL,  
for Surveyor-General.

## II.—Preliminary plan 174.

Lot.	Name of Land.	Extent, A. R. P.
76K	Pettigalapatana	1 2 10

and bounded as follows: on the north by Peelibeddapatana to be declared the property of the Crown under the Waste Lands Ordinances; on the east by Pettigalapatana to be declared the property of the Crown under the Waste Lands Ordinances; on the south by Maduweltennepatana to be declared the property of the Crown under the Waste Lands Ordinances, Wewakumbura claimed by Wanasuriya Mudiyansele Kiri Banda; on the west by Kalugalgodahinnapatana to be declared the property of the Crown under the Waste Lands Ordinances, Pettigalapatana to be declared the property of the Crown under the Waste Lands Ordinances.



Surveyor-General's Office,  
Colombo, March 30, 1915.

Scale of 8 Chains to an Inch.

G. K. THORNHILL,  
for Surveyor-General.

J. M. DAVIES,

May 6, 1916.

Special Officer.

## Uva S. O. No. 2,069.

## Order under Section 4, Sub-section (1), of "The Waste Lands Ordinances of 1897, 1899, 1900, and 1903."

In the matter of the land commonly called or known as Puhulumbagodahena, situate in the village of Dandugala, in the Bogoda korale of the Yatikinda division, in the Province of Uva, and of "The Waste Lands Ordinances of 1897, 1899, 1900, and 1903."

WHEREAS in pursuance of section 1 of the said Ordinances it was duly declared and notified on the 12th day of April, 1911, that if no claim to the land commonly called or known as Puhulumbagodahena, situate in the village of Dandugala, in the Bogoda korale of the Yatikinda division, in the Province of Uva, containing in extent 1 acre and 4 perches, and shown as lot 76H in preliminary plan 174 and in the annexed diagram, was made to John George Fraser, Special Officer appointed under section 28 of the said Ordinances, within the period of three months from the date specified in the said notice, such land would be declared the property of the Crown, and dealt with on account of Crown (*vide* Notice No. 4,050):

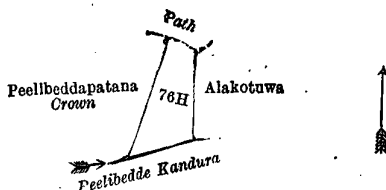
And whereas Wanasuriya Mudiyansele Heen Menika made claim thereto, and John George Fraser, Special Officer appointed under section 28 of the said Ordinances, made due inquiry into such claim, and whereas the said claimant and the said John George Fraser, Special Officer, with the consent of His Excellency the Governor, came to an agreement in writing dated 19th August, 1911, concerning the said land, under section 4, sub-section (1), of the said Ordinances, whereby it was agreed that the said claimant should be declared the purchaser of the said land upon payment, on or before 19th September, 1911, to the Government Agent at Badulla, of a sum of Rupees Nine only (Rs. 9), as the purchase amount of the said land, and whereas the said amount has been duly paid by the said claimant, he is hereby, in pursuance of the agreement aforementioned, declared to be the purchaser of the said land, as more fully described herein below.

*Description of the Land referred to.*

The following lot situated in the village of Dandugala, in the Bogoda korale of the Yatikinda division, in the Province of Uva, as described in the annexed diagram:—

Lot.	Name of Land.	Preliminary plan 174.	Extent, A. R. P.
76H	Puhulhumbagodahena	.. .. .	1 0 4

and bounded as follows: on the north by a path; on the east by Alakotuwa claimed by Kiriwante; on the south by Peelibeddekandura; on the west by Peelibeddepatana to be declared the property of the Crown under the Waste Lands Ordinances.



Surveyor-General's Office,  
Colombo, March 30, 1915.

Scale of 8 Chains to an Inch.

G. K. THORNHILL,  
for Surveyor-General.

J. M. DAVIES,  
Special Officer.

May 6, 1916.

**Uva S. O. No. 2,070.****Order under Section 4, Sub-section (1), of "The Waste Lands Ordinances of 1897, 1899, 1900, and 1903."**

In the matter of the lands commonly called or known as Udaulpotawatta, Udaulpotakumbura, and Udaulpota, situate in the village of Dandugala, in the Bogoda korale of the Yatikinda division, in the Province of Uva, and of "The Waste Lands Ordinances of 1897, 1899, 1900, and 1903."

WHEREAS in pursuance of section 1 of the said Ordinances it was duly declared and notified on the 12th day of April, 1911, that if no claim to the lands commonly called or known as Udaulpotawatta, Udaulpotakumbura, and Udaulpota, situate in the village of Dandugala, in the Bogoda korale of the Yatikinda division, in the Province of Uva, containing in extent 3 roods and 39 perches, and shown as lots 76F, 76G, and 79 in preliminary plan 174 and in the annexed diagram, was made to John George Fraser, Special Officer appointed under section 28 of the said Ordinances, within the period of three months from the date specified in the said notice, such lands would be declared the property of the Crown, and dealt with on account of the Crown (*vide* Notice No. 4,050):

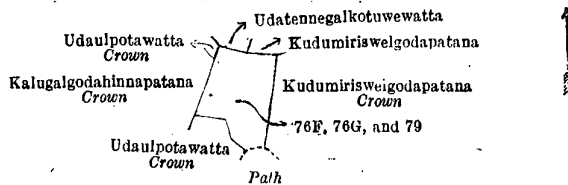
And whereas Udulpotagedera Wannisuriya Mudiyansele Siribaddana made claim thereto, and John George Fraser, Special Officer appointed under section 28 of the said Ordinances, made due inquiry into such claim, and whereas the said claimant and the said John George Fraser, Special Officer, with the consent of His Excellency the Governor, came to an agreement in writing dated 19th August, 1911, concerning the said lands, under section 4, sub-section (1), of the said Ordinances, whereby it was agreed that the said claimant should be declared the purchaser of the said lands upon payment, on or before 19th September, 1911, to the Government Agent at Badulla, of a sum of Rupees Nine only (Rs. 9), as the purchase amount of the said lands, and whereas the said amount has been duly paid by the said claimant, he is hereby, in pursuance of the agreement aforementioned, declared to be the purchaser of the said lands, as more fully described herein below.

*Description of the Lands referred to.*

The following lots situated in the village of Dandugala, in the Bogoda korale of the Yatikinda division, in the Province of Uva, as described in the annexed diagram:—

Lot.	Name of Land.	Preliminary plan 174.	Extent, A. R. P.
76F	Udaulpotawatta	.. .. .	0 3 5
76G	Udaulpotakumbura	.. .. .	0 0 11
79	Udaulpota	.. .. .	0 0 23
			0 3 39

and bounded as follows: on the north by Udatennegalkotuwehena claimed by Wanasuriya Mudiyansele Siribaddana and others, Kudumiriswelgodapatana sold under the Waste Lands Ordinances; on the east by Kudumiriswelgodapatana to be declared the property of the Crown under the Waste Lands Ordinances; on the south by a path, Udaulpotawatta to be declared the property of the Crown under the Waste Lands Ordinances; on the west by Kalugalgodahinnapatana to be declared the property of the Crown under the Waste Lands Ordinances, Udaulpotawatta to be declared the property of the Crown under the Waste Lands Ordinances.



Surveyor-General's Office,  
Colombo, March 30, 1915.

Scale of 8 Chains to an Inch.

G. K. THORNHILL,  
for Surveyor-General.

J. M. DAVIES,  
Special Officer.

May 6, 1916.

**Uva S. O. No. 2,071.****Order under Section 4, Sub-section (1), of "The Waste Lands Ordinances of 1897, 1899, 1900, and 1903," admitting Lands to be Private Property.**

In the matter of the lands commonly called or known as Kehelkotuwehena (reservation of Gansabhawa path), &c., situate in the village of Dewatura, in the Kandukara korale of the Buttala division, in the Province of Uva, and of "The Waste Lands Ordinances of 1897, 1899, 1900, and 1903."

WHEREAS in pursuance of section 1 of the said Ordinances it was duly notified on the 24th day of January, 1913, that if no claim to the lands commonly called or known as Kehelkotuwehena (reservation for Gansabhawa path), &c., situate in the village of Dewatura, in the Kandukara korale of the Buttala division, in the Province of Uva, containing in extent 2 acres 1 rood and 24 perches, and shown as lots 44B, 44C, and 44D in preliminary plan 258 and in the annexed

diagram, was made to John Murray Davies, Special Officer appointed under section 28 of the said Ordinances, within the period of three months from the date specified in such notice, such lands would be declared the property of Crown, and dealt with on account of the Crown (*vide* Notice No. 4,717) :

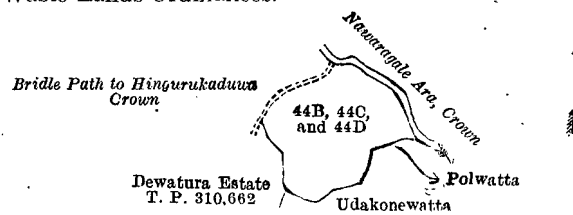
And whereas Victor Vicaresso on behalf of the Tonacombe Estates Company of Ceylon made claim thereto, and I, John Murray Davies, Special Officer appointed under section 28 of the said Ordinances, made due inquiry into such claim, I, with the consent of His Excellency the Governor, do hereby admit the claim of the said Tonacombe Estates Company of Ceylon to the said lands, as more fully described herein below, under section 4, sub-section (1), of the said Ordinances.

*Description of the Lands referred to.*

The following lots situated in the village of Dewatura, in the Kandukara korale of the Buttala division, in the Province of Uva, as described in the annexed diagram :—

		Preliminary plan 258.		Extent, A. R. P.	
Lot.	Name of Land.				
44B	.. Kehelkotuwehena (reservation for Gansabhawa path)	..	..	0	0 24
44C	.. Katuthampalawatta (reservation for stream)	..	..	0	1 7
44D	.. Do.	..	..	1	3 33
				2	1 24

and bounded as follows : on the north by the bridle path to Hingurukaduwa to be declared the property of the Crown under the Waste Lands Ordinances, Navaragale-ara to be declared the property of the Crown under the Waste Lands Ordinances ; on the east by Navaragale-ara to be declared the property of the Crown under the Waste Lands Ordinances, Polwatta claimed by Adikari Weerakon Mudiyansele Ukku Banda ; on the south by Polwatta claimed by Adikari Weerakon Mudiyansele Ukku Banda, Udakonewatta claimed by Weerakon Adikari Mudiyansele Kiri Banda ; on the west by Dewatura estate sold by the Crown (T. P. 310,662), the bridle path to Hingurukaduwa to be declared the property of the Crown under the Waste Lands Ordinances.



Surveyor-General's Office,  
Colombo, November 23, 1915.

Scale of 8 Chains to an Inch.

G. K. THORNHILL,  
for Acting Surveyor-General.

J. M. DAVIES,  
Special Officer.

April 19, 1916.

**Uva S. O. No. 2,072.**

**Order under Section 4, Sub-section (1), of "The Waste Lands Ordinances of 1897, 1899, 1900, and 1903."**

In the matter of the land commonly called or known as Badahelagodahena, situate in the village of Dewatura, in the Kandukara korale of the Buttala division, in the Province of Uva, and of "The Waste Lands Ordinances of 1897, 1899, 1900, and 1903."

WHEREAS in pursuance of section 1 of the said Ordinances it was duly declared and notified on the 24th day of January 24, 1913, that if no claim to the land commonly called or known as Badahelagodahena, situate in the village of Dewatura, in the Kandukara korale of the Buttala division, in the Province of Uva, containing in extent 1 acre and 24 perches, and shown as lot 18 in preliminary plan 258, and in the annexed diagram, was made to John Murray Davies, Special Officer appointed under section 28 of the said Ordinances, within the period of three months from the date specified in the said notice, such land would be declared the property of the Crown, and dealt with on account of the Crown (*vide* Notice No. 4,717) :

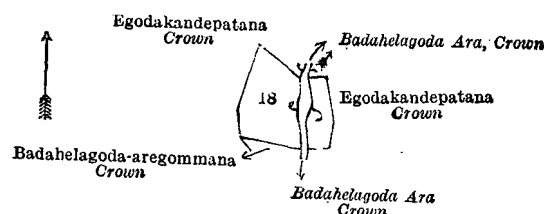
And whereas Adikari Mudiyansele Punchirala Gamarala made claim thereto, and John Murray Davies, Special Officer appointed under section 28 of the said Ordinances, made due inquiry into such claim, and whereas the said claimant and I, with the consent of His Excellency the Governor, came to an agreement in writing dated 9th May, 1913, concerning the said land, under section 4, sub-section (1), of the said Ordinances, whereby it was agreed that the said claimant should be declared the purchaser of the said land upon payment, on or before 9th August, 1913, to the Government Agent at Badulla, or to the Settlement Officer, of a sum of Rupees Eight only (Rs. 8), as the purchase amount of the said land, and whereas the said amount has been duly paid by the said claimant, he is hereby, in pursuance of the agreement aforementioned, declared to be the purchaser of the said land, as more fully described herein below.

*Description of the Land referred to.*

The following lot situated in the village of Dewatura, in the Kandukara korale of the Buttala division, in the Province of Uva, as described in the annexed diagram :—

		Preliminary plan 258.		Extent, A. R. P.	
Lot.	Name of Land.				
18	.. Badahelagodahena (exclusive of the ara passing through the lot.)	..	..	1	0 24

and bounded as follows : on the north by Egodakandepatana to be declared the property of the Crown under the Waste Lands Ordinances ; on the east by Egodakandepatana to be declared the property of the Crown under the Waste Lands Ordinances ; on the south by Egodakandepatana to be declared the property of the Crown under the Waste Lands Ordinances, Badahelagoda-aregommana to be declared the property of the Crown under the Waste Lands Ordinances ; on the west by Egodakandepatana to be declared the property of the Crown under the Waste Lands Ordinances.



Surveyor-General's Office,  
Colombo, November 23, 1915.

Scale of 8 Chains to an Inch.

G. K. THORNHILL,  
for Acting Surveyor-General.

J. M. DAVIES,  
Special Officer.

April 19, 1916.

**Order under Section 2 of "The Waste Lands Ordinances of 1897, 1899, 1900, and 1903,"  
declaring Land to be Crown Property.**

In the matter of the land commonly called or known as Peelekumburagawamukalana (reservation for paddy field), situate in the village of Uduwewela, in the Egodapota pattu of the Galboda korale of the Kegalla District, in the Province of Sabaragamuwa, and of "The Waste Lands Ordinances of 1897, 1899, 1900, and 1903."

THE notice required by section 1 of "The Waste Lands Ordinances of 1897, 1899, 1900, and 1903," having been duly published in manner prescribed by that section in respect of the above-named land (*vide* Notice No. 5,726), and no claim having been made to the said land or to any interest therein within the period of three months from the date specified in the said notice, I, Harry Archibald Burden, Assistant Government Agent of the Kegalla District, in the Province of Sabaragamuwa, under and by virtue of the powers vested in me in that behalf by section 2 of the said Ordinances, do hereby on this 26th day of April, 1916, order and declare that the said land, as more fully described herein below, situate in the village of Uduwewela, in the Egodapota pattu of the Galboda korale of the Kegalla District, in the Province of Sabaragamuwa, and shown as lot 1240 in preliminary plan 2,440 and in the annexed diagram, and containing in extent 1 rood and 20 perches, is the property of the Crown.

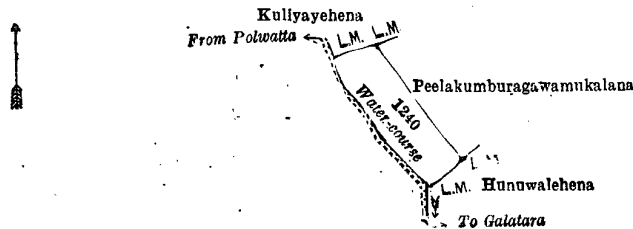
*Description of the Land referred to.*

The following lot situated in the village of Uduwewela, in the Egodapota pattu of the Galboda korale of the Kegalla District, in the Province of Sabaragamuwa, as described in the annexed diagram :—

Preliminary plan 2,440.

Lot.	Name of Land.	Extent, A. R. P.
1240	Peelekumburagawamukalana (reservation for paddy field)	0 1 20

and bounded as follows: on the north by Kuliyahena claimed by A. Horatala; on the east by Peelekumburagawamukalana sold by Crown to P. Kira; on the south by Hunwalehena claimed by E. Laminduwa; and on the west by a water-course.



Surveyor-General's Office,  
Colombo, February 8, 1915.

Scale of 4 Chains to an Inch.

A. H. G. DAWSON,  
for Surveyor-General.

H. A. BURDEN,  
Assistant Government Agent.  
April 26, 1916.

**Order under Section 2 of "The Waste Lands Ordinances of 1897, 1899, 1900, and 1903,"  
declaring Land to be Crown Property.**

In the matter of the land commonly called or known as Pettangalemukalana (reservation for ela), situate in the village of Dedigama, in the Kiraweli pattu east of the Beligal korale of the Kegalla District, in the Province of Sabaragamuwa, and of "The Waste Lands Ordinances of 1897, 1899, 1900, and 1903."

THE notice required by section 1 of "The Waste Lands Ordinances of 1897, 1899, 1900, and 1903," having been duly published in manner prescribed by that section in respect of the above-named land (*vide* Notice No. 5,727), and no claim having been made to the said land or to any interest therein within the period of three months from the date specified in the said notice, I, Harry Archibald Burden, Assistant Government Agent of the Kegalla District, in the Province of Sabaragamuwa, under and by virtue of the powers vested in me in that behalf by section 2 of the said Ordinances, do hereby on this 26th day of April, 1916, order and declare that the said land, as more fully described herein below, situate in the village of Dedigama, in the Kiraweli pattu east of the Beligal korale of the Kegalla District, in the Province of Sabaragamuwa, and shown as lot 1246 in preliminary plan 2,445 and in the annexed diagram, and containing in extent 1 acre and 3 perches, is the property of the Crown.

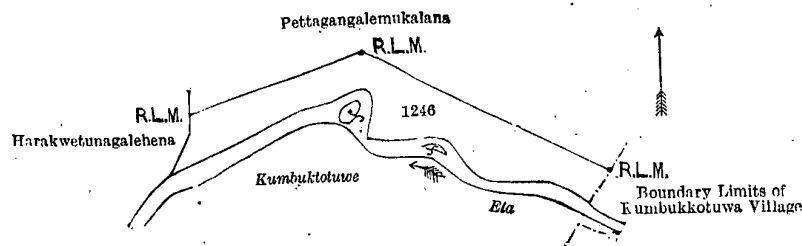
*Description of the Land referred to.*

The following lot situated in the village of Dedigama, in the Kiraweli pattu east of the Beligal korale of the Kegalla District, in the Province of Sabaragamuwa, as described in the annexed diagram :—

Preliminary plan 2,445.

Lot.	Name of Land.	Extent, A. R. P.
1246	Pettangalemukalana (reservation for ela)	1 0 3

and bounded as follow: on the north by Pettangalemukalana claimed by A. E. Baars of Arandara estate; on the east by the boundary limits of Kumbukkotuwa village; on the south by Kumbukkotuwa-ela; and on the west by Harakwetunahena claimed by D. B. Dedigama and others.



Surveyor-General's Office,  
Colombo, February 22, 1915.

Scale of 4 Chains to an Inch.

A. H. G. DAWSON,  
for Surveyor-General.

H. A. BURDEN,  
Assistant Government Agent.  
April 26, 1916.