

Ceylon Government Gazette

Published by Authority.

No. 6,818 — FRIDAY, AUGUST 11, 1916.

PART I.—General: Minutes, Proclamations, Appointments, and General Government Notifications. PART II.—Legal and Judicial. PART III.—Provincial Administration. PART IV.—Land Settlement. PART V.—Mercantile, Marine, Municipal, Local, &c.

Separate paging is given to each Part, in order that it may be filed separately.

Part IV.—Land Settlement.

	PAGE		PAGE
Final Orders	679	Preliminary Notices	692

FINAL ORDERS.

Kurunegala S. O. No. 1,337.

Order under Section 4, Sub-section (1), of "The Waste Lands Ordinances of 1897, 1899, 1900, and 1903."

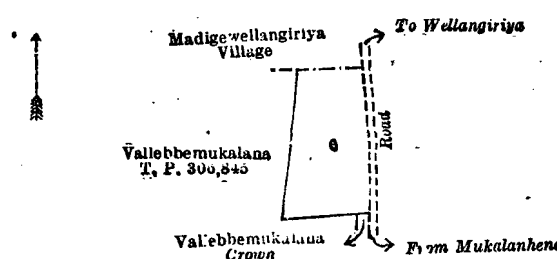
In the matter of the land commonly called or known as Kongahawatta, situate in the village of Getulawa, in the Kiniyama korale of the Katugampola hatpattu of the Kurunegala District, in the North-Western Province, and of "The Waste Lands Ordinances of 1897, 1899, 1900, and 1903."

WHEREAS in pursuance of section 1 of the said Ordinances it was duly declared and notified on the 5th day of November, 1915, that if no claim to the land commonly called or known as Kongahawatta, situate in the village of Getulawa, in the Kiniyama korale of the Katugampola hatpattu of the Kurunegala District, in the North-Western Province, containing in extent 2 acres and 3 perches, and shown as lot 6 in preliminary plan 1,398 and in the annexed diagram, was made to Mungo Tennent Archibald, Special Officer appointed under section 28 of the said Ordinances, within the period of three months from the date specified in the said notice, such land would be declared the property of the Crown, and dealt with on account of the Crown (*vide* Notice No. 5,667):

And whereas Arthur Manuel Clement Dias made claim thereto, and I, John Murray Davies, Special Officer appointed under section 28 of the said Ordinances, made due inquiry into such claim, and whereas the said claimant and I, with the consent of His Excellency the Governor, came to an agreement in writing dated the 9th day of May, 1916, concerning the said land, under section 4, sub-section (1), of the said Ordinances, whereby it was agreed that the said claimant should be declared the purchaser of the said land, upon payment to the Settlement Officer, of a sum of Rupees Forty-five only (Rs. 45), as the purchase amount of the said land, and whereas the said amount has been duly paid by the said claimant, he is hereby, in pursuance of the agreement aforementioned, declared to be the purchaser of the said land, as more fully described herein below.

Description of the Land referred to.

The land commonly called or known as Kongahawatta, situated in the village of Getulawa, in the Kiniyama korale of the Katugampola hatpattu of the Kurunegala District, in the North-Western Province; containing in extent 2 acres and 3 perches, shown as lot 6 in preliminary plan 1,398 and in the annexed diagram; and bounded as follows: on the north by the village limit of Madigewellangiriya; on the east by the road from Wellangiriya to Mukalanhena; on the south by Valiebbemukulana declared to be property of the Crown under the Waste Lands Ordinances. Valiebbemukulana sold by the Crown (T. P. 306,845); on the west by Valiebbemukulana sold by the Crown (T. P. 306,845).



Scale of 8 Chains to an Inch.

Surveyor-General's Office,
Colombo, March 5, 1916.

G. K. THORNHILL,
for Surveyor-General.

J. M. DAVIES,
Special Officer.

Kurunegala S. O. No. 1,338.

Order under Section 4, Sub-section (1), of "The Waste Lands Ordinances of 1897, 1899, 1900, and 1903."

In the matter of the lands commonly called or known as Makulwewa estate, &c., situate in the village of Tantirigama, in the Mahagalboda Egoda korale of the Hiriyala hatpattu of the Kurunegala District, in the North-Western Province, and of "The Waste Lands Ordinances of 1897, 1899, 1900, and 1903."

WHEREAS in pursuance of section 1 of the said Ordinances it was duly declared and notified on the 4th day of July, 1913, that if no claim to the lands commonly called or known as Makulwewa estate, &c., situate in the village of Tantirigama, in the Mahagalboda Egoda korale of the Hiriyala hatpattu of the Kurunegala District, in the North-Western Province, containing in extent 207 acres 2 roods and 31 perches, and shown as lots A 959½, A 959¾, 9915½, 9915¼ in preliminary plan 1,968 and in the annexed diagram, was made to John Murray Davies, Special Officer appointed under section 28 of the said Ordinances, within the period of three months from the date specified in the said notice, such lands would be declared the property of the Crown, and dealt with on account of the Crown (*vide* Notice No. 4,924):

And whereas Edmund Clarke de Fonseka made claim thereto, and Howard Orme Fox, Special Officer appointed under section 28 of the said Ordinances, made due inquiry into such claim, and whereas the said claimant and I, John Murray Davies, Special Officer appointed under section 28 of the said Ordinances, with the consent of His Excellency the Governor, came to an agreement in writing dated the 14th day of January, 1914, concerning the said lands, under section 4, sub-section (1), of the said Ordinances, whereby it was agreed that the said claimant should be declared the purchaser of the said land upon payment on or before the 14th day of April, 1914, to the Settlement Officer, of a sum of Rupees Four thousand Eight hundred and Six only (Rs. 4,806), as the purchase amount of the said lands, and whereas the said amount has been paid by the said claimant, he is hereby, in pursuance of the agreement aforementioned, declared to be the purchaser of the said lands, as more fully described herein below.

Description of the Lands referred to.

The following lots situated in the village of Tantirigama, in the Mahagalboda Egoda korale of the Hiriyala hatpattu of the Kurunegala District, in the North-Western Province, as described in the annexed diagrams:—

I.—Preliminary plan 1,968.

Lot.	Name of Land.	Extent, A. R. P.
A 959½	Makulwewa estate	200 1 18

and bounded as follows: on the north by Godahena (road reservation) to be declared the property of the Crown under the Waste Lands Ordinances, Gurugodahenyaya, Dambagahamukalana, private, Vela-ela (irrigation channel) to be declared the property of the Crown under the Waste Lands Ordinances, Gurugodahenyayewewaihalahena sold to Buwaneka Bahu Hittaranaidelage Ukku Naide, Gurugodahenyaya to be declared the property of the Crown under the Waste Lands Ordinances, Makullawawattahena to be declared the property of the Crown under the Waste Lands Ordinances, Gurugodahenyaya to be declared the property of the Crown under the Waste Lands Ordinances, Makullawawattahena to be declared the property of the Crown under the Waste Lands Ordinances, Tantirigamahena sold to George Samaratunga Randunu under the Waste Lands Ordinances, Makullawawattahena to be declared the property of the Crown under the Waste Lands Ordinances; on the east by village limit of Hunupola, village limit of Galagedera; on the south by the village limit of Galwewa, the village limit of Godawewa, village limit of Kebilila; on the west by the road from Kurunegala to Anuradhapura, village limits of Kebilila and Pihimbiya, Makulwewa estate sold to E. C. de Fonseka under the Waste Lands Ordinances, Makulwewa estate (road reservation) to be declared the property of the Crown under the Waste Lands Ordinances, the road from Kurunegala to Anuradhapura.

NOTE.—The following lots lying within the above boundaries are excluded from this part of the order, and their aggregate acreage of 13 acres 1 rood and 2 perches is not included in the acreage of 200 acres 1 rood and 18 perches given above:—

Preliminary plan 1,968.

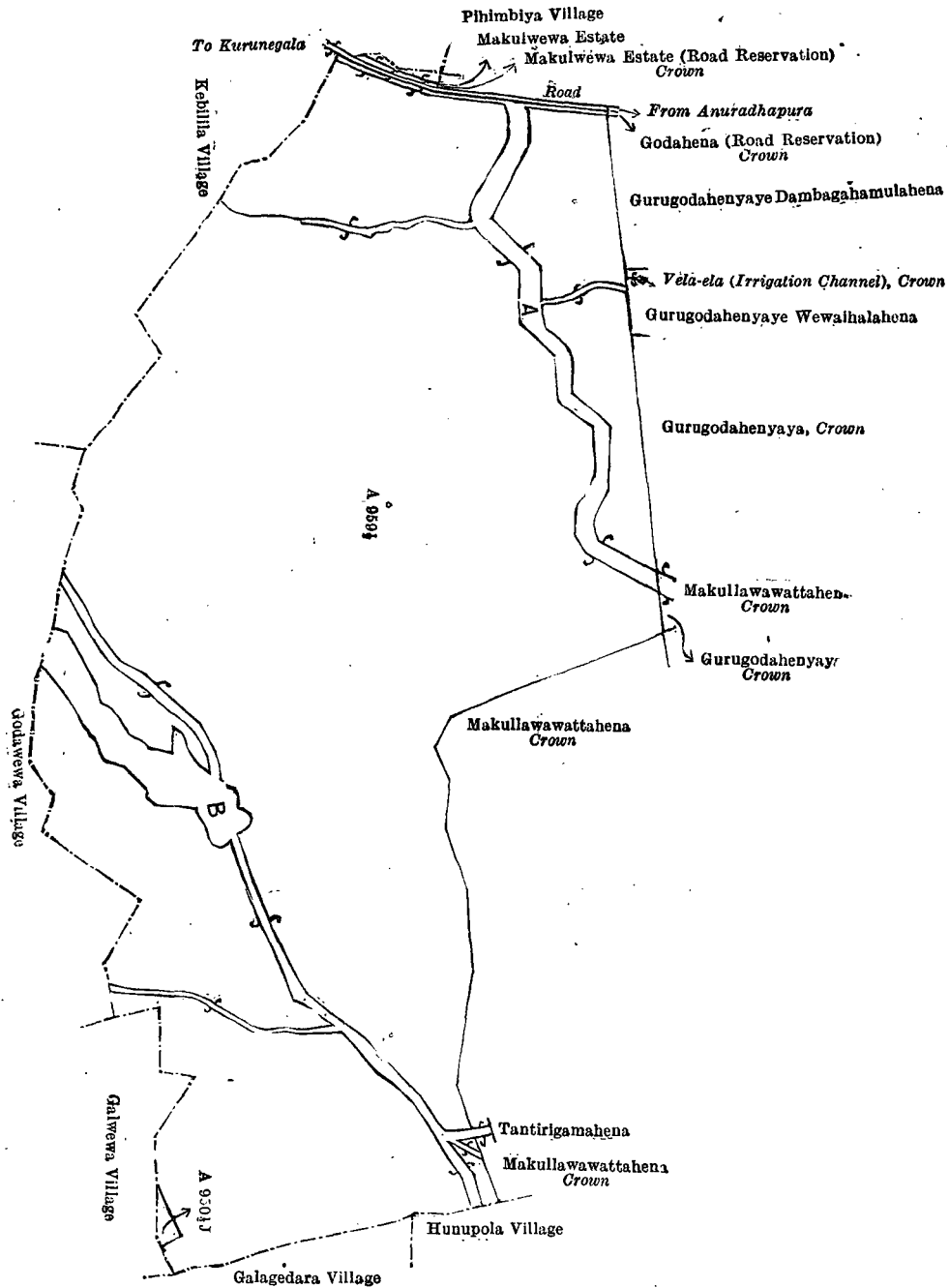
Lot.	Name of Land.	Extent, A. R. P.
A 959½J	Diyambalawewatta	0 1 21
A 959½A	Makulwewa estate (road reservation)	0 2 19
A 959½B	Vela-ela (irrigation channel)	0 0 14
A 959½L	Do. (do.)	0 1 9
A 959½	Makullawawattahena	4 2 30
B 959½G	Vela-ela (irrigation channel)	0 0 3
B 959½H	Gansabhawa road	0 1 4
B 959½I	Vela-ela (irrigation channel)	0 0 39
B 959½K	Vela-ela and reservation part of (irrigation channel and reservation)	0 0 4
B 959½	Makulwewa estate (road and road reservation)	1 0 13½
B 959½	Do. (do.)	0 2 37½
B L959	Kosgollewewa (abandoned tank)	1 2 0
B L959A	Do. (road)	0 0 16
B L959B	Do. (road reservation)	0 0 12
B M950	Do. (abandoned field)	3 0 20
		13 1 2

[For Diagram see page 681.]

II.—Preliminary plan 1,968.

Lot.	Name of Land.	Extent, A. R. P.
A 959½	Makulwewa estate	3 1 27
9915½	Makulwewa alias Halpanwela	0 1 3
9915¼	Do.	3 2 23
		7 1 13

and bounded as follows: on the north by a stream, Asweddumekumbura claimed by Punchinaidelage Siman Naide and others, Kaludediypillewa (road reservation) claimed by Tennakon Mudiyansele Dingiri Banda Korala; on the east by Makulwewa estate (road reservation) to be declared the property of the Crown under the Waste Lands Ordinances, the road from Anuradhapura to Kurunegala, Makulwewa estate (road reservation) to be declared the property of the Crown under the Waste Lands Ordinances, the road from Anuradhapura to Kurunegala, Makulwewa estate (road reservation) to be declared the property of the Crown under the Waste Lands Ordinances; on the south by Makulwewa estate sold to E. C. de Fonseka under the Waste Lands Ordinances; on the west by the village limit of Pihimbiya.



Surveyor-General's Office,
Colombo, November 18, 1915.

Scale of 12 Chains to an Inch.

G. K. THORNHILL,
for Acting Surveyor-General.

NOTE.—The following lot lying within the above boundaries is excluded from this part of the order, and its extent of 24 perches is not included in the acreage of 7 acres 1 rood and 13 perches given above:—

Preliminary plan 1,968.

Lot.	Name of Land.	Extent, A. R. P.
9915½	Makullawawatta	0 0 24

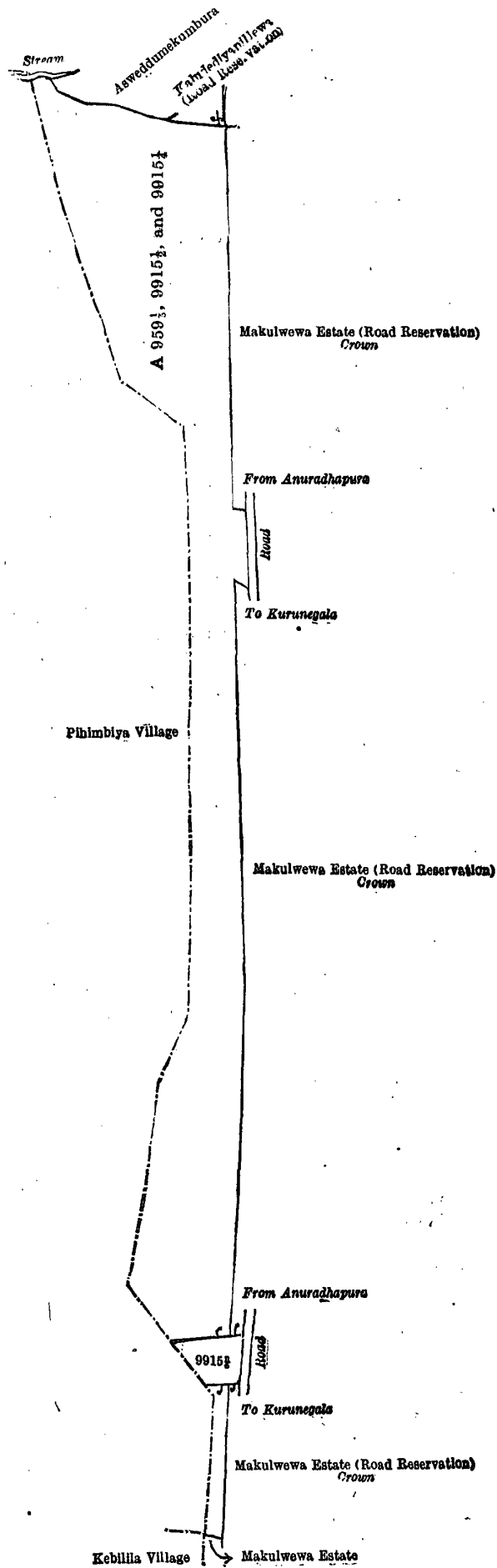
[For Diagram see page 682.]

Kurunegala S. O. No. 1,339.

Order under Section 4, Sub-section (1), of "The Waste Lands Ordinances of 1897, 1899, 1900, and 1903."

In the matter of the lands commonly called or known as Tantirigamahena, situate in the village of Tantirigama, in the Mahagalboda Egoda korale of the Hiriyala hatpattu of the Kurunegala District, in the North-Western Province, and of "The Waste Lands Ordinances of 1897, 1899, 1900, and 1903."

WHEREAS in pursuance of section 1 of the said Ordinances it was duly declared and notified on the 4th day of July, 1913, that if no claim to the lands commonly called or known as Tantirigamahena, situate in the village of Tantirigama, in the Mahagalboda Egoda korale of the Hiriyala hatpattu of the Kurunegala District, in the North-Western Province, containing in extent 33 acres and 6 perches, and shown as lots A 959½N, A 959½O in preliminary plan 1,968 and in the annexed diagrams, was made to John Murray Davies, Special Officer appointed under section 28 of the said Ordinances, within the period of three months from the date specified in the said notice, such lands would be declared the property of the Crown, and dealt with on account of the Crown (*vide* Notice No. 4,924):



Surveyor-General's Office,
Colombo, November 18, 1915.

March 6, 1916.

Scale of 4 Chains to an Inch.

J. M. DAVIES,
Special Officer.

G. K. THORNHILL,
for Acting Surveyor-General.

And whereas George Samaratunga Randunu made claim thereto, and Howard Orme Fox, Special Officer appointed under section 28 of the said Ordinances, made due inquiry into such claim, and whereas the said claimant and I, John Murray Davies, Special Officer appointed under section 28 of the said Ordinances, with the consent of His Excellency the Governor, came to an agreement in writing dated the 14th day of January, 1914, concerning the said land, under section 4, sub-section (1) of the said Ordinances, whereby it was agreed that the said claimant should be declared the purchaser of the said lands upon payment on or before the 14th day of April, 1914, to the Government Agent at Kurunegala, of a sum of Rupees Six hundred and Sixty only (Rs. 660), as the purchase amount of the said lands, and whereas the said amount has been paid by the said claimant, he is hereby, in pursuance of the agreement aforementioned, declared to be the purchaser of the said lands, as more fully described herein below.

Description of the Lands referred to.

The following lots situated in the village of Tantirigama, in the Mahagalboda Egoda korale of the Hiriyala hatpattu of the Kurunegala District, in the North-Western Province, as described in the annexed diagrams :—

I.—Preliminary plan 1,968.

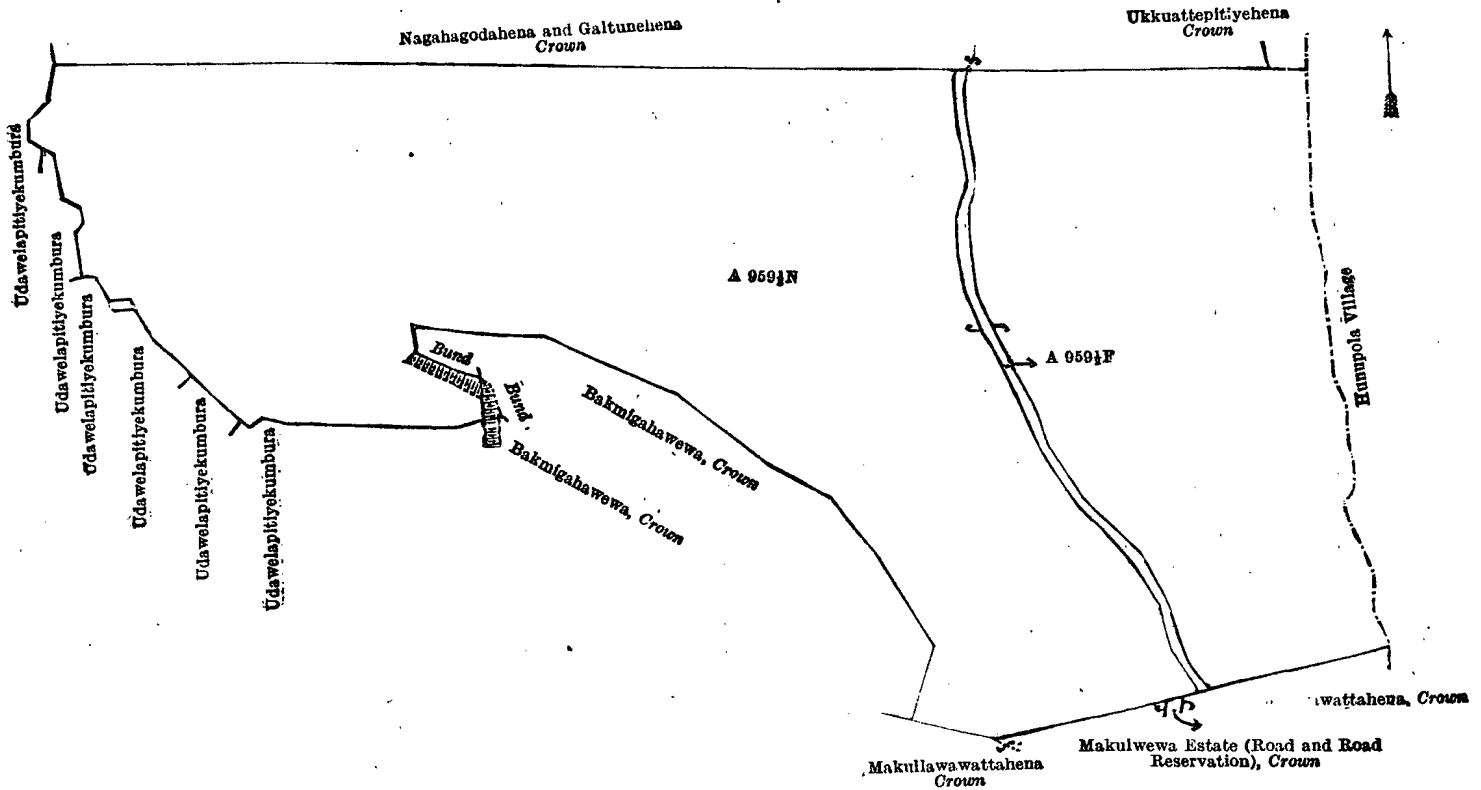
Lot.	Name of Land.	Extent, A. R. P.
A 959½N ..	Tantirigamahena	24 0 33

and bounded as follows : on the north by Nugagahagodahena and Galtunehena to be declared the property of the Crown under the Waste Lands Ordinances, Ukkuatteptiyehena to be declared the property of the Crown under the Waste Lands Ordinances ; on the east by the village limit of Hunupola ; on the south by Makullawawattahena to be declared the property of the Crown under the Waste Lands Ordinances, Makulwewa estate (road and road reservation) to be declared the property of the Crown under the Waste Lands Ordinances, Makullawawattahena to be declared the property of the Crown under the Waste Lands Ordinances, Bakmigahawewa to be declared the property of the Crown under the Waste Lands Ordinances, a bund (Bakmigahawewa to be declared the property of the Crown under the Waste Lands Ordinances), Udawalapitiyakumbura claimed by Tantirigama Naidelage Vela Naide and others ; on the west by Udawalapitiyekumbura claimed by Punchinaidelage Sima Naide and others, Udawalapitiyekumbura claimed by Naidelage Vela Naide and others, Udawalapitiyekumbura (private), Udawalapitiyekumbura claimed by Naidelage Vela Naide and others.

NOTE.—The following lot lying within the above boundaries is excluded from this part of the order, and its extent of 1 rood and 7 perches is not included in the acreage of 24 acres and 33 perches given above :—

Preliminary plan 1,968.

Lot.	Name of Land.	Extent, A. R. P.
A 959¼F ..	Vela-ela (irrigation channel)	0 1 7



Surveyor-General's Office,
Colombo, November 18, 1915.

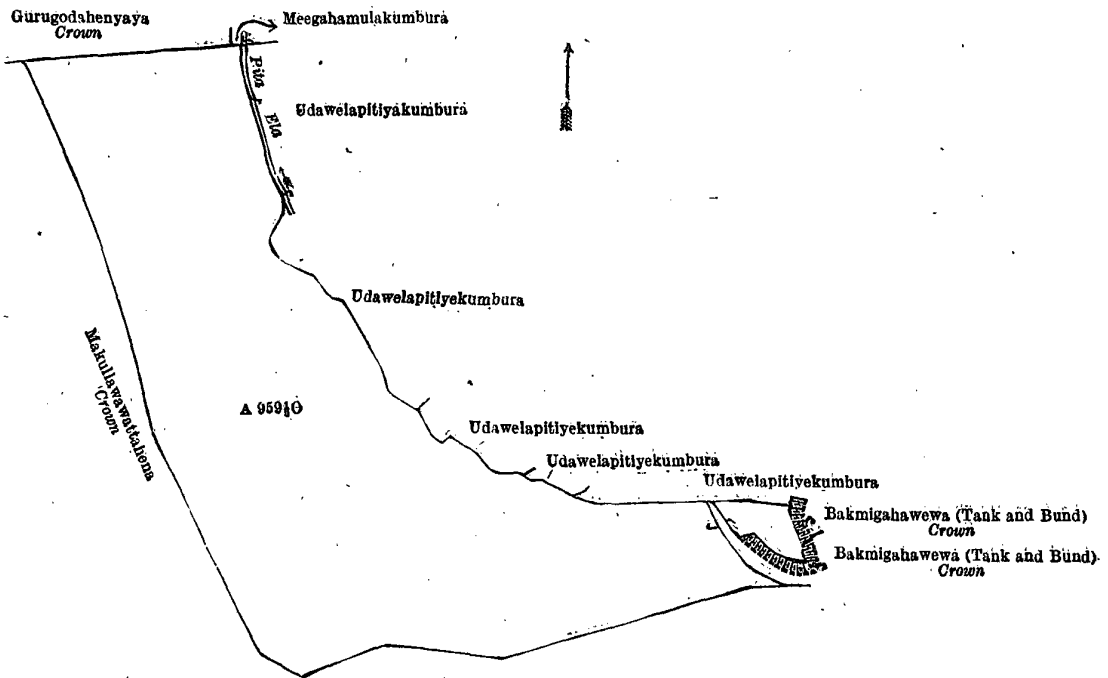
Scale of 4 Chains to an Inch.

G. K. THORNHILL,
for Acting Surveyor-General.

II.—Preliminary plan 1,968.

Lot.	Name of Land.	Extent, A. R. P.
A 959½O ..	Tantirigamahena	8 3 13

and bounded as follows : on the north by Gurugodahenyaya to be declared the property of the Crown under the Waste Lands Ordinances, Meegahamulakumbura claimed by Naidelage Vela Naide and Siman Naide ; on the east by Pita-ela Udawalapitiyakumbura (private), Udawalapitiyakumbura (private), Udawalapitiyakumbura claimed by Punchinaidelage Sima Naide and others, Udawalapitiyakumbura claimed by Tantirigama Naidelage Vela Naide and others, Udawalapitiyakumbura (private), Bakmigahawewa (tank and bund) to be declared the property of the Crown under the Waste Lands Ordinances ; on the south and west by Makullawawattahena to be declared the property of the Crown under the Waste Lands Ordinances.



Surveyor-General's Office,
Colombo, November 18, 1915.

Scale of 4 Chains to an Inch.

G. K. THORNHILL,
for Acting Surveyor-General.

March 6, 1916.

J. M. DAVIES,
Special Officer.

Kurunegala S. O. No. 1,340.

Order under Section 4, Sub-section (1), of "The Waste Lands Ordinances of 1897, 1899, 1900, and 1903."

In the matter of the lands commonly called or known as Mankadagawahena, Kongahahena, situate in the village of Waduressa, in the Kinyama korale of the Katugampola hatpattu of the Kurunegala District, in the North-Western Province, and of "The Waste Lands Ordinances of 1897, 1899, 1900, and 1903."

WHEREAS in pursuance of section 1 of the said Ordinances it was duly declared and notified on the 6th day of June, 1913, that if no claim to the lands commonly called or known as Mankadagawahena, Kongahahena, situate in the village of Waduressa, in the Kinyama korale of the Katugampola hatpattu of the Kurunegala District, in the North-Western Province, containing in extent 11 acres and 38 perches, and shown as lots 1G, 13 in preliminary plan No. 1,458, and in the annexed diagrams, was made to John Murray Davies, Special Officer appointed under section 28 of the said Ordinances, within the period of three months from the date specified in the said notice, such lands would be declared the property of the Crown, and dealt with on account of the Crown (*vide* Notice No. 4,896) :

And whereas Lebnahewage Bastian de Silva made claim thereto, and the aforesaid John Murray Davies, Special Officer appointed under section 28 of the said Ordinances, made due inquiry into such claim, and whereas the said claimant and I, with the consent of His Excellency the Governor, came to an agreement in writing dated the 4th day of June, 1914, concerning the said lands, under section 4, sub-section (1), of the said Ordinances, whereby it was agreed that the said claimant should be declared the purchaser of the said lands upon payment on or before the 4th day of August, 1914, to the Government Agent at Ratnapura, or to the Settlement Officer, of a sum of Rupees One hundred and Ninety-two only (Rs. 192), as the purchase amount of the said lands, and whereas the said amount has been duly paid by the said claimant, he is hereby, in pursuance of the agreement aforementioned, declared to be the purchaser of the said lands, as more fully described herein below.

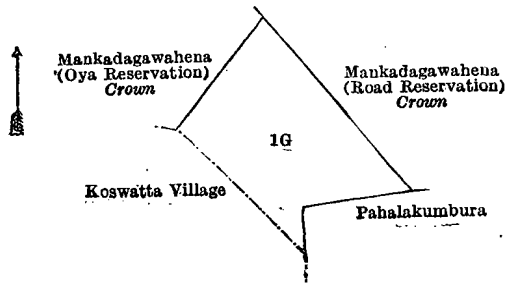
Description of the Lands referred to.

The following lots situated in the village of Waduressa, in the Kinyama korale of the Katugampola hatpattu of the Kurunegala District, in the North-Western Province, as described in the annexed diagrams :—

I.—Preliminary plan 1,458.

Lot.	Name of Land.	Extent, A. R. P.
1G	Mankadagawahena	4 0 37

and bounded as follows : on the north by Mankadagawahena (oya reservation) to be declared the property of the Crown under the Waste Lands Ordinances; on the east by Mankadagawahena (road reservation) to be declared the property of the Crown under the Waste Lands Ordinances; on the south by Pahalakumbura (private); on the west by the village limit of Koswatta.



Surveyor-General's Office,
Colombo, December 7, 1915.

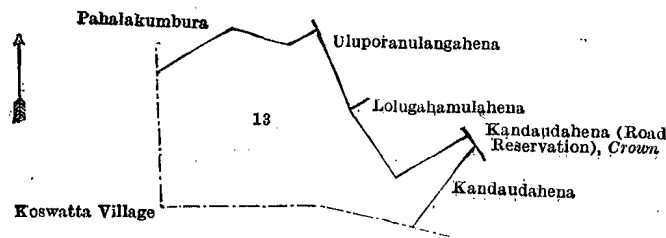
Scale of 8 Chains to an Inch.

G. K. THORNHILL
for Surveyor-General.

II.—Preliminary plan 1, 458.

Lot.	Name of Land.	Extent, A. R. P.
13	Kongahahena	7 0 1

and bounded as follows: on the north by Pahalakumbura (private); on the east by Uluporanulangahena to be declared the property of Ratnayaka Mudiyansele Maddumahamy and others under the Waste Lands Ordinances, Lolugahamulahena to be declared the property of Ratnayaka Mudiyansele Maddumahamy under the Waste Lands Ordinances, Kandaudahena (road reservation) to be declared the property of the Crown under the Waste Lands Ordinances, Kandaudahena to be declared the property of Jayabahu Mudiyansele Punchirala, *ex-Arachchi*, under the Waste Lands Ordinances; on the south and west by the village limit of Koswatta.



Surveyor-General's Office,
Colombo, December 7, 1915.

Scale of 8 Chains to an Inch.

G. K. THORNHILL,
for Surveyor-General.

J. M. DAVIES,
Special Officer.

April 19, 1916.

Uva S. O. No. 2,073.

Order under Section 2 of "The Waste Lands Ordinances of 1897, 1899, 1900, and 1903," declaring Lands to be Crown Property.

In the matter of the lands commonly called or known as Wattapattiyagodakele (reservation for oya), &c., situate in the village of Dewatura, in the Kandukara korale of the Buttala division, in the Province of Uva, and of "The Waste Lands Ordinances of 1897, 1899, 1900, and 1903."

THE notice required by section 1 of "The Waste Lands Ordinances of 1897, 1899, 1900, and 1903," having been duly published in manner prescribed by that section in respect of the above-named lands (*vide* Notice No. 4,717), and no claim having been made to the said lands or to any interest therein within the period of three months from the date specified in the said notice, I, John Murray Davies, Special Officer appointed under section 23 of the said Ordinances, under and by virtue of the powers vested in me in that behalf by section 2 of the said Ordinances, do hereby on this 19th day of April, 1916, order and declare that the said lands, as more fully described herein below, situate in the village of Dewatura, in the Kandukara korale of the Buttala division, in the Province of Uva, and shown as lots 4A, 4D, 9A, 16, 17, 19½, 20, 30, 34, 38, 39, 40½, 40¾, 45, 46, 47, 51, 52, 57, 62, 10, 63, and 9 in preliminary plan 258 and in the annexed diagrams, and containing in extent 300 acres 2 roods and 13 perches, are the property of the Crown.

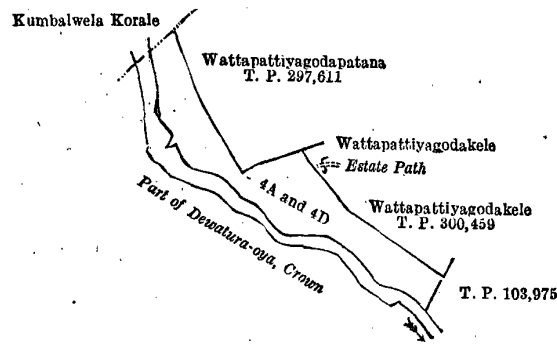
Description of the Lands referred to.

The following lots situated in the village of Dewatura, in the Kandukara korale of the Buttala division, in the Province of Uva, as described in the annexed diagrams:—

I.—Preliminary plan 258.

Lot.	Name of Land.	Extent, A. R. P.
4A	Wattapattiyagodakele (reservation for oya)	2 0 26
4D	Wattapattiyagodapatana (reservation for Dewatura-oya)	1 0 27
		3 1 13

and bounded as follows: on the north by the boundary of Kumbalwela korale, Wattapattiyagodapatana sold by the Crown (T. P. 297,611); on the east by Wattapattiyagodakele sold by the Crown, an estate path sold by the Crown, Wattapattiyagodakele sold by the Crown (T. P. 300,459), T. P. 103,975; on the south and west by a part of Dewatura-oya to be declared the property of the Crown under the Waste Lands Ordinances.



Surveyor-General's Office,
Colombo, November 23, 1915.

Scale of 8 Chains to an Inch.

G. K. THORNHILL,
for Acting Surveyor-General.

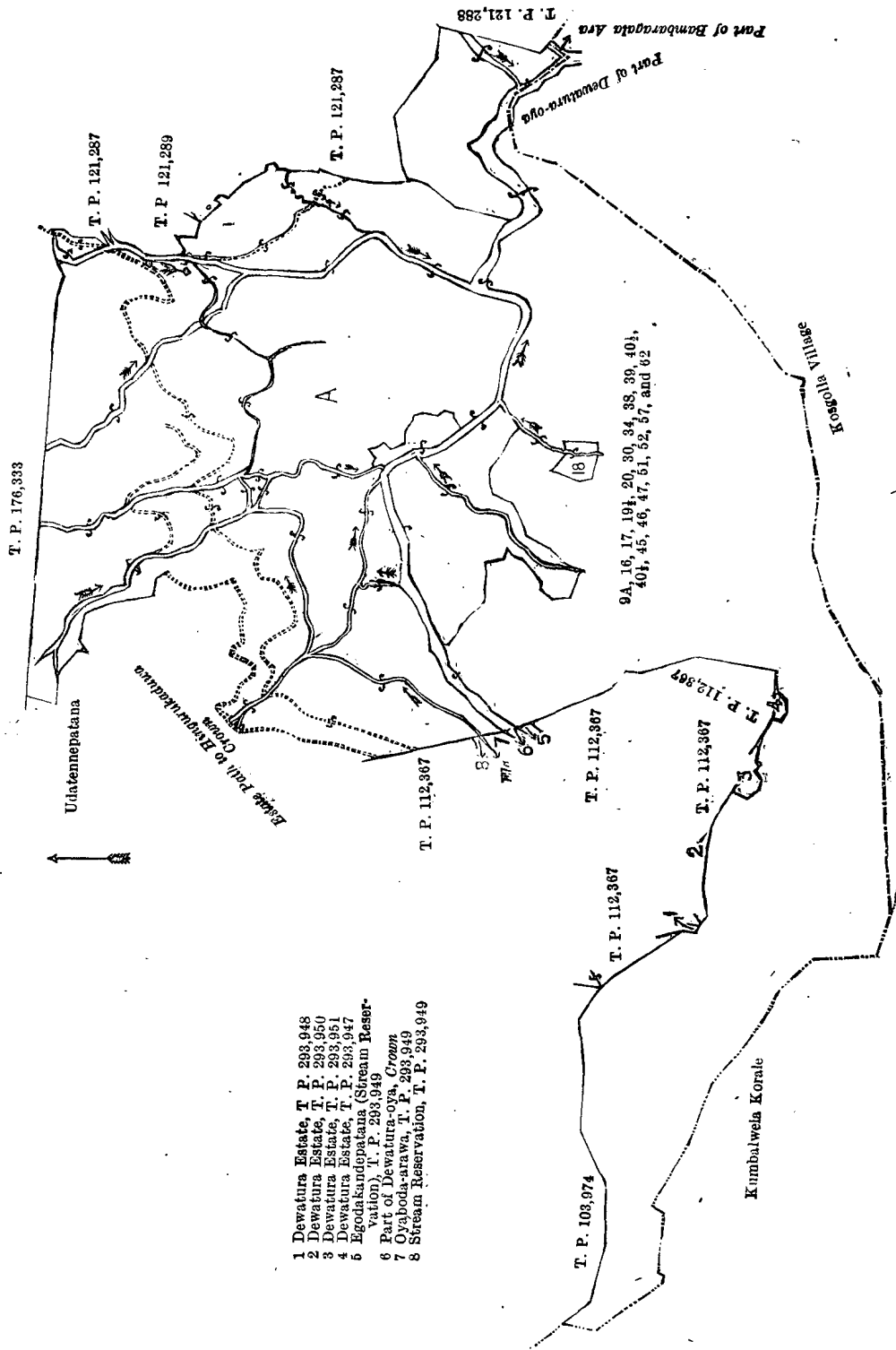
II.—Preliminary plan 258.

Lot.	Name of Land.	Extent, A. R. P.	Lot.	Name of Land.	Extent, A. R. P.
9A ..	Part of Dewatura-oya, &c.	.. 13 2 18	45 ..	Bridle path 0 0 35
16 ..	Egodakandepatana, Ulugalapatana ..	188 2 22	46 ..	Galkandekela 0 2 32
17 ..	Badahelagoda-aregommana ..	0 3 13	47 ..	Bridle path to Ranugalla 0 0 9
19½ ..	Part of Huriyamandiya-ara ..	0 0 36	51 ..	Footpath to Ranugalla 0 0 3
20 ..	Huriyamandiyaalegommana ..	1 2 36	52 ..	Do. 0 0 9
30 ..	Part of bridle path to Hingurukaduwa ..	0 0 38	57 ..	Wellagodehena, Totapolakumbure- k inatta 1 3 9
34 ..	Bridle path to Hingurukaduwa ..	0 1 14	62 ..	Galkandewattekele 14 0 31
38 ..	Do. ..	0 0 8			
39 ..	Estate path ..	0 0 12			
40½ ..	Do. ..	0 0 12			
40½ ..	Bridle path to Hingurukaduwa ..	0 0 27			
					223 0 4

and bounded as follows: on the north by T. Ps. 103,974, 112,367, Dewatura estate sold by the Crown (T. P. 293,948), Dewatura estate sold by the Crown (T. P. 293,950), T. P. 112,367, Dewatura estate sold by the Crown (T. P. 293,951), T. P. 112,367, Dewatura estate sold by the Crown (T. P. 293,947), T. P. 112,367, Egodakandepatana (stream reservation) sold by the Crown (T. P. 293,949), a part of Dewatura-oya to be declared the property of the Crown under the Waste Lands Ordinances, Oyaboda-arawa sold by the Crown (T. P. 293,949) an ela, stream reservation sold by the Crown (T. P. 293,949), T. P. 112,367, estate path to Hingurukaduwa to be declared the property of the Crown under the Waste Lands Ordinances, Udatennepatana to be declared the property of the Crown under the Waste Lands Ordinances, T. P. 176,333; on the east by T. Ps. 121,287, 121,289, 121,287, 121,288; on the south by a parts of Bambaragala-ara and Dewatura-oya, the village limit of Kosgolla, the boundary of Kumbalwela korale; on the west by the boundary of Kumbalwela korale.

NOTE.—The following lots lying within the above-mentioned boundaries are excluded from this part of the order, and their aggregate acreage of 185 acres 2 roods and 5 perches is not included in the acreage of 223 acres and 4 perches given above:—

Lot.	Name of Land.	Extent, A. R. P.	Lot.	Name of Land.	Extent, A. R. P.
A 18 ..	Badahelagodahena 1 0 24	A 44B	Kehekotuwehena (reservation for Gan- sabhawa path) 0 0 24
A 19 ..	Gadadehiattewehena (T. P. 310,972) ..	6 1 15			
A 21 ..	T. P. 132,554 ..	9 1 6	A 44B1	Do. (do.) 0 0 16
A 22 ..	Gadadehiattawelaudatura, Tenna, and Dambagahakumbura, 292,327 ..	1 2 12	A 44C	Katuthampalawatta (reservation for stream) 0 1 7
A 23 ..	Gadadehiattewela ..	0 0 5	A 44D	Katuthampalawatta 1 3 33
A 24 ..	Do. ..	0 0 15	A 48 ..	Amunawalahena 0 2 6
A 25 ..	T. Ps. 178,588, 178,601, 178,602, 178,603, 178,604, 178,589, 178,590, and 178,587 ..	8 2 30	A 48A	Do. (reservation for stream) ..	0 1 10
A 28 ..	Diyaboda-arawa ..	0 0 18	A 48B	Do. (reservation for Gan- sabhawa path) 0 0 20
A 28½ ..	Do. ..	0 0 24	A 48C	Do. 0 2 18
A 29 ..	Dewatura estate (T. P. 310,662) ..	34 3 6	A 49 ..	Amunawelagawawatta, Galkotuw- watta, Mahagalawatta, Bogahawatta, Galewatta, Pansalawatta 5 3 13
A 35 ..	Gahala-arawakanatta (T. P. 310,973) ..	0 2 36	A 50 ..	Amunawelehena 2 1 2
A 36 ..	Yahala-arawa, Mawattakumbura, Bo- gahakumbura, Rukattansudatura, Rukattanayatura, Morragaha- kumbura, Lindakumbura, Galketiya- udatura, Galketiyyatura, Kahala- gaha-arawa ..	20 0 11	A 53 ..	Malgahakumbura, Agalapassekumbura, Siyambalgahakumbura, Gannille- mulatta, Paspalekumbura, Kirioru- wewatta, Kirioruwemedabima 13 0 3
A 37 ..	Pila-arawegederawatta (300,251) ..	0 1 17	A 54 ..	Siyambalagahawatta 0 1 22
A 41 ..	Hinguruattemommana ..	6 2 11	A 55 ..	Udekonewatta, Galkulugahawatta, Walauwewatta, Polwatta 3 1 14
A 42 ..	Waditennepatana, &c. ..	6 2 10	A 56 ..	T. Ps. 178,605, 178,606, 183,791 7 3 15
A 42A	Digatennepatana (reservation for stream) ..	0 2 0	A 58 ..	Lindamullehenyaya, Ketawalawatte- henyaya, Agalapassehena 8 3 8
A 42B	Peela-arawepatana, Digatennepatana, &c. ..	6 1 29	A 59 ..	Hapugasawatta (T. P. 310,971) 0 1 26
A 42C	Do. (reservation for stream) ..	0 1 25	A 60 ..	Agalapassewatta (T. P. 310,970) 0 1 32
A 42D	Hompologodapatana ..	13 0 35	A 61 ..	Godelandepatana 7 2 14
A 42E	Do. (reservation for Gan- sabhawa path) ..	0 1 13	A 61A	Kotupathtenna 2 2 0
A 42F	Do. ..	0 2 0	A 61B	Godelandepatana 4 0 20
A 42G	Do. ..	2 0 0	A 61C	Godelandepatana (reservation for stream) 0 2 22
A 42H	Do. (reservation for stream) ..	0 1 20			
A 43 ..	Gigiyatennearawa ..	1 2 18			
A 44 ..	Kehekotuwehena ..	2 0 0			
A 44A	Do. (reservation for stream) ..	0 1 20			
					185 2 5



- 1 Dewatura Estate, T. P. 293,948
- 2 Dewatura Estate, T. P. 293,950
- 3 Dewatura Estate, T. P. 293,951
- 4 Dewatura Estate, T. P. 293,947
- 5 Egodakandapatana (Stream Reservation), T. P. 293,949
- 6 Part of Dewatura-oya, Crown
- 7 Oyaboda-arawa, T. P. 293,949
- 8 Stream Reservation, T. P. 293,949

Surveyor-General's Office,
Colombo, November 23, 1915.

Scale of 16 Chains to an Inch.

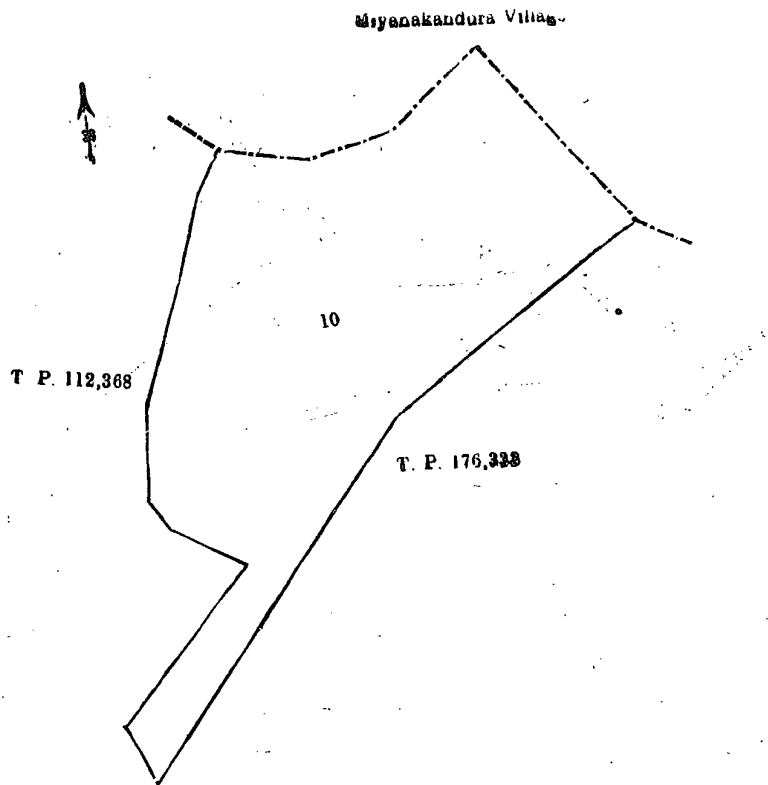
G. K. THORNHILL,
for Acting Surveyor-General.

III. — Preliminary plan 258.

Lot. Name of Land:
10 .. Alakolallepatana ..

Extent, A. R. P.
.. 27 2 25

and bounded as follows: on the north by the village limit of Miyanakandura; on the east by the village limit of Miyanakandura, T. P. 176,333; on the south by T. P. 176,333; on the west by T. P. 112,368.



Surveyor-General's Office,
Colombo, October 17, 1912.

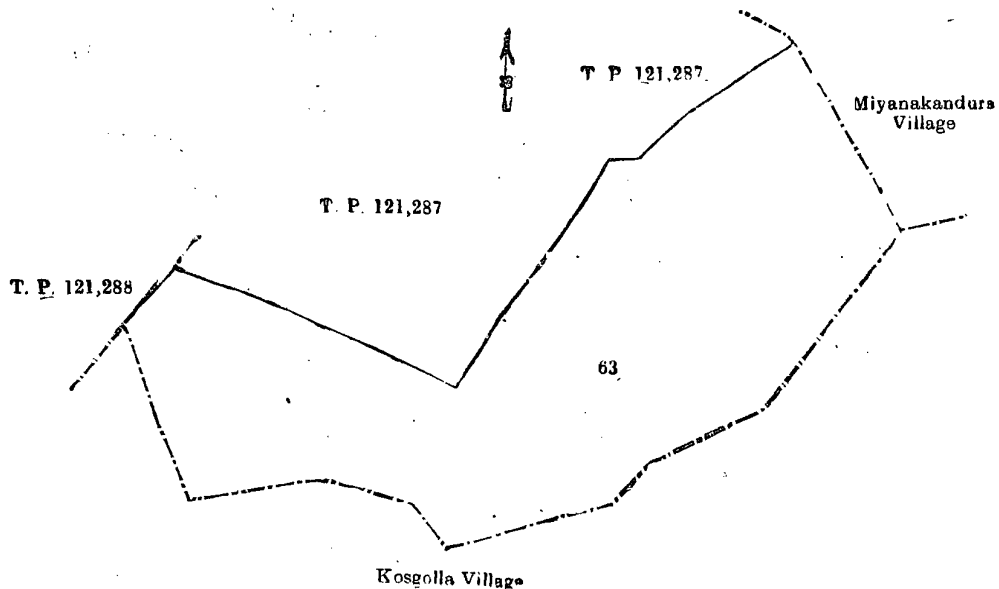
Scale of 8 Chains to an Inch.

A. H. G. DAWSON,
for Surveyor-General.

IV.—Preliminary plan 258.

Lot.	Name of Land.	Extent, A. R. P.
63	Galkandepatana, Dalukgalapatana ..	33 0 7

and bounded as follows: on the north by T. P. 121,287; on the east by the village limit of Miyanakandura; on the south by the village limit of Kosgolla; on the west by the village limit of Kosgolla, T. P. 121,288.



Surveyor-General's Office,
Colombo, October 7, 1912.

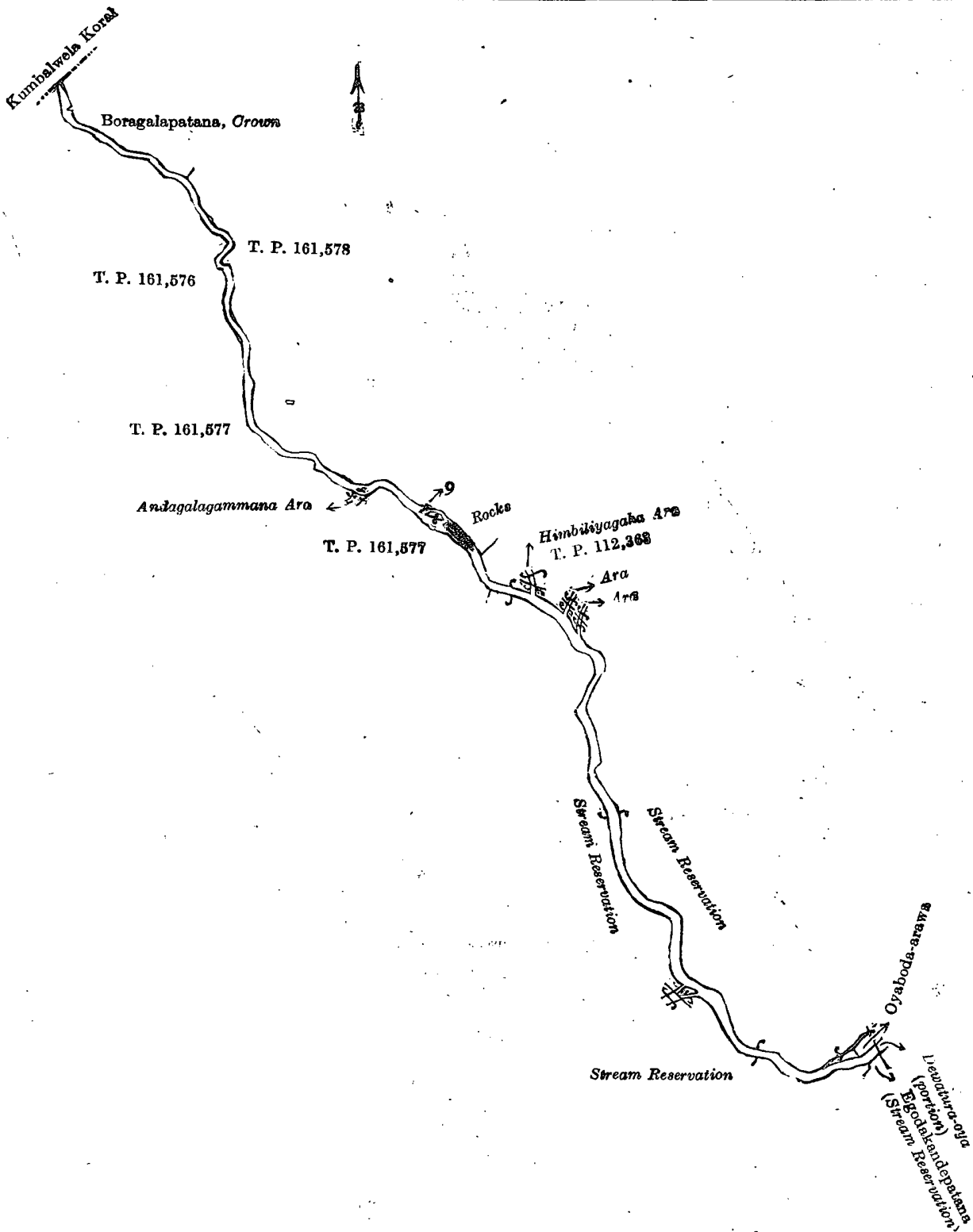
Scale of 8 Chains to an Inch.

A. H. G. DAWSON,
for Surveyor-General.

V.—Preliminary plan 258.

Lot.	Name of Land.	Extent, A. R. P.
9	Dewatura-oya (part of)	13 2 4

and bounded as follows: on the north by the boundary of the Kumbalwela korale; on the east by Boragalapatana claimed by the Crown, T. P. 161,578, T. P. 112,368, stream reservation (encroachment by the Dewatura estate) sold by the Crown, Oyaboda-arawa sold by the Crown (the Dewatura-oya (portion)); on the south by Egodakandepatana (stream reservation) sold by the Crown, stream reservation (encroachment by the Dewatura estate) sold by the Crown; on the west by stream reservation (encroachment by the Dewatura estate) sold by the Crown, T. P. 161,577, the Andagalagammana-ara, T. Ps. 161,577, 161,576.



Surveyor-General's Office,
Colombo, October 7, 1912.

Scale of 16 Chains to an Inch.

A. H. G. DAWSON,
for Surveyor-General.

April 19, 1916.

J. M. DAVIES,
Special Officer.

Uva S. O. No. 2,074.

**Order under Section 4, Sub-section (1), of "The Waste Lands Ordinances of 1897, 1899, 1900, and 1903,"
declaring Lands to be Crown Property.**

In the matter of the lands commonly called or known as Kirindepallearawehena, Kudumiriswelhena, &c., situate in the village of Dandugala, in the Bogoda korale of the Yatikinda division, in the Province of Uva, and of "The Waste Lands Ordinances of 1897, 1899, 1900, and 1903."

WHEREAS in pursuance of section 1 of the said Ordinances it was duly notified on the 12th day of April, 1911, that if no claim to the lands commonly called or known as Kirindepallearawehena, Kudumiriswelhena, &c., situate in the village of Dandugala, in the Bogoda korale of the Yatikinda division, in the Province of Uva, containing in extent 27 acres 3 roods and 8 perches, and shown as lots 76, 76E, 76L, and 76I in preliminary plan 174 and in the annexed diagrams, was made to John George Fraser, Special Officer appointed under section 28 of the said Ordinances, within the period of three months from the date specified in such notice, such lands would be declared the property of the Crown, and dealt with on account of the Crown (*vide* Notice No. 4,050):

And whereas (1) Ratnayake Mudiyanseleage Punchi Banda, (2) Udaulpotagedera Wannisuriya Mudiyanseleage Siirbaddana, (3) Wannisuriya Mudiyanseleage Kiri Banda, (4) ditto Medage Appuhamy, (5) Disanayaka Mudiyanseleage Mutu Menika, (6) Kirinde Wanasuriya Mudiyanseleage Udaahagedera Panchirala, (7) Wanasuriya Mudiyanseleage Heen Menika, (8) ditto Siyatu made claim thereto, and whereas the said 1st claimant by an agreement dated the 9th day of September, 1911, whereby in consideration of being declared the purchaser of $\frac{3}{4}$ acre more or less of lot 39, 2 acres more or less of lot 35, and 2 acres more or less of lot 76 for a sum of Rs. 43, he withdrew his claim to the remainder of the said lots 39, 35, and 76 of the notice, and whereas it was further agreed that in default of payment of the said sum of Rs. 43 on or before the 9th day of October, 1911, the claim of the said claimant to the said portion of lots 39, 35, and 76, in respect of which the said payment was to be made should also be considered to have been withdrawn, and the said portions of lots 39, 35, and 76 should be declared to be the property of the Crown, and whereas the said claimant has failed to make the said payment by the due date; and whereas the said 2nd claimant came to an agreement dated the 19th day of August, 1911, whereby in consideration of being declared the purchaser of 1 acre more or less to include lot 79 and part of lot 76 of the said Waste Lands Ordinance Notice No. 4,050 and on block survey preliminary plan 174, and now shown as lots 79, 76F, and 76G on the same block survey preliminary plan for a sum of Rs. 9, he withdrew his claim to the above-mentioned lots 76, 76E, 76L, 76I of this order; the said 3rd claimant came into an agreement dated the 19th day of August, 1911, whereby in consideration of being declared the purchaser of lot 81 and $1\frac{1}{2}$ acre more or less of lot 76 of the notice and of the block survey preliminary plan 174, now shown as lots 81 and 76K on the same block survey preliminary plan, for a sum of Rs. 30, he withdrew his claim to the above-mentioned lots 76, 76E, 76L, 76I of this order; and whereas the said 4th, 5th, 6th, 7th, and 8th claimants came to five agreements dated the 19th day of August, 1911, whereby in consideration of their being declared the purchasers of 1 acre more or less, $1\frac{1}{2}$ acres more or less, 3 acres more or less, 1 acre more or less, and 1 acre more or less, respectively, of lot 76 of the notice and of this block survey preliminary plan 174, now shown as lots 76D, 76A, 76J, 76H, and 76B, respectively, on the same block survey preliminary plan, for Rs. 9, Rs. 14, Rs. 27, Rs. 9, and Rs. 9, respectively, they withdrew their claims to the above-mentioned lots 76, 76E, 76L, and 76I of this order, I, John Murray Davies, Special Officer appointed under section 28 of the said Ordinances, under and by virtue of the powers vested in me in that behalf by section 4 of the said Ordinances, do hereby on this 6th day of May, 1916, order and declare, under section 4, sub-section (1), of the said Ordinances, that the said lands, as more fully described herein below, are the property of the Crown.

Description of the Lands referred to.

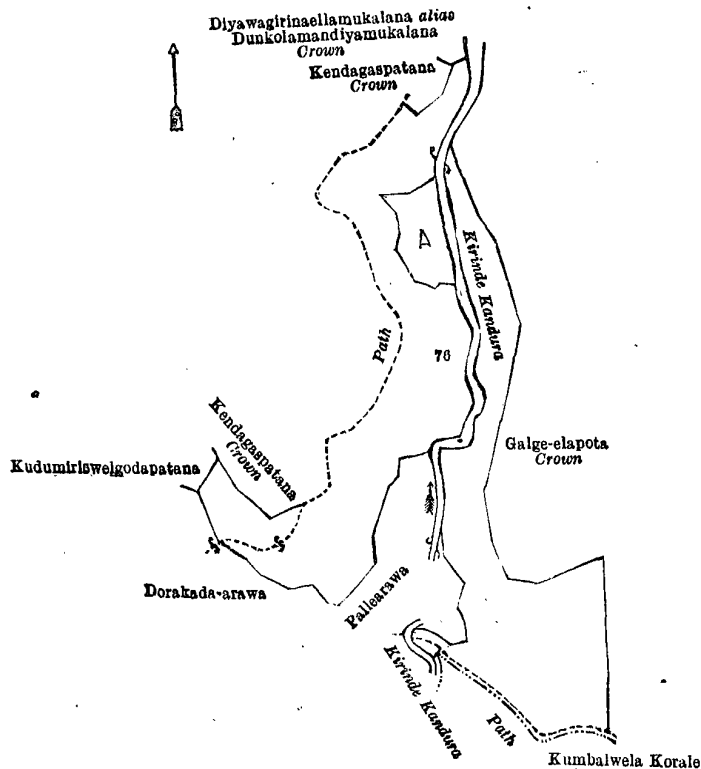
The following lots situated in the village of Dandugala, in the Bogoda korale of the Yatikinda division, in the Province of Uva, as described in the annexed diagrams:—

Lot.	Name of Land.	I.—Preliminary plan 174.	Extent, A. R. P.
76 ..	Kirindapallearawehena, Kudumiriswelhena, and Dunugepatanahena 15 0 32

and bounded as follows: on the north by a path, Kendagaspatana to be declared the property of the Crown under the Waste Lands Ordinances, Diyawagirinaellemukalana, *alias* Dankolamandiyamukalana to be declared the property of the Crown under the Waste Lands Ordinances; on the east by Kirindekandura, Galge-elapota to be declared the property of the Crown under the Waste Lands Ordinances; on the south by a path (the boundary of Kumbalwela korale), Kirindekandura, Pallearawa claimed by Ratnayake Mudiyanseleage Punchi Banda, Kirindekandura, Dorakada-arawa claimed by Wanasuriya Mudiyanseleage Siyatu; on the west by Kudumiriswelgodapatana sold to Disanayaka Mudiyanseleage Mutu Menika under the Waste Lands Ordinances, Kendagaspatana to be declared to be the property of the Crown under the Waste Lands Ordinances, a path.

NOTE.—The following lots lying within the above boundaries are excluded from this part of order, and their aggregate acreage of 3 roods and 28 perches is not included in the acreage of 15 acres and 32 perches given above:—

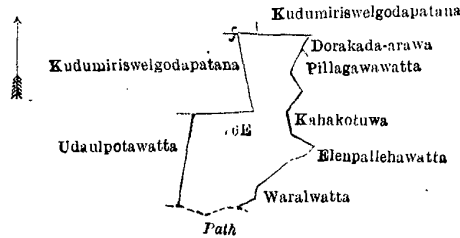
Lot.	Name of Land.	Preliminary plan 174.	Extent, A. R. P.
A 74 ..	T. P. 192,633		.. 0 2 22
A 75 ..	Do.		.. 0 1 6
			<hr/> 0 3 28



II.—Preliminary plan 174.

Lot.	Name of Land.	Extent, A. R. P.
76E	Kudumiriswelgodapatana	2 3 16

and bounded as follows : on the north by Kudumiriswelgodapatana sold under the Waste Lands Ordinances, Kudumiriswelgodapatana sold to Disanayaka Mudiyansele Mutu Menika under the Waste Lands Ordinances ; on the east by Dorakada-arawa claimed by Wanasuriya Mudiyansele Siyatu, Pillagawawatta claimed by Dorakada-arawagedera Mutu Menika, Kahakotuwa claimed by Wanasuriya Mudiyansele Siyatu and others, Elenpallehawatta claimed by Wanasuriya Mudiyansele Mutu Menika, Waralwatta claimed by Wanasuriya Mudiyansele Kiri Banda and others ; on the south by a path ; on the west by Udaulpotawatta sold to Udaulpotagedera Wanasuriya Mudiyansele Siribaddana under the Waste Lands Ordinances, Kudumiriswelgodapatana sold under the Waste Lands Ordinances.



Surveyor-General's Office,
Colombo, March 30, 1915.

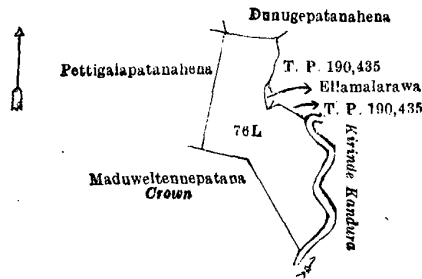
Scale of 8 Chains to an Inch.

G. K. THORNHILL,
for Surveyor-General.

III.—Preliminary plan 174.

Lot.	Name of Land.	Extent, A. R. P.
76L	Pettigalapatana	2 3 0

and bounded as follows : on the north by Dunugepatanahena sold to Kirinde Wanasuriya Mudiyansele Udahagedera Punchirala under the Waste Lands Ordinances ; on the east by T. P. 190,435, Ellamalarawa (private), T. P. 190,435, Kirindekandura ; on the south by Maduweltennepatana to be declared the property of the Crown under the Waste Lands Ordinances ; on the west by Pettigalapatana sold to Wanasuriya Mudiyansele Kiri Banda under the Waste Lands Ordinances.



Surveyor-General's Office,
Colombo, March 30, 1915.

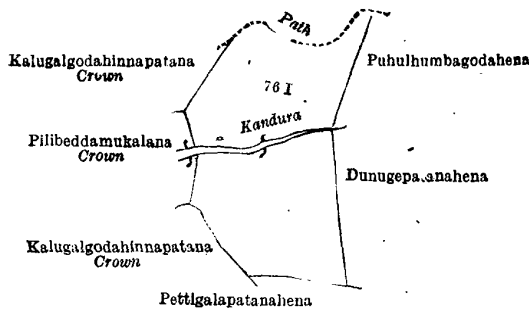
Scale of 8 Chains to an Inch.

G. K. THORNHILL,
for Surveyor-General.

IV.—Preliminary plan 174.

Lot.	Name of Land.	Extent, A. R. P.
76I	Peelibeddapatana	7 0 0

and bounded as follows : on the north by a path ; on the east by Puhulhumbagodahena sold to Wanasuriya Mudiyansele Heen Menika under the Waste Lands Ordinances, Hunugepatanahena sold to Kirinde Wanasuriya Mudiyansele Udahagedera Punchirala under the Waste Lands Ordinances ; on the south by Pettigalapatana sold to Wanasuriya Mudiyansele Kiri Banda under the Waste Lands Ordinances ; on the west by Kalugalgodahinnapatana to be declared to be the property of the Crown under the Waste Lands Ordinances, Pilibeddakulana to be declared to be the property of the Crown under the Waste Lands Ordinances, Kalugalgodahinnapatana to be declared to be the property of the Crown under the Waste Lands Ordinances.



Surveyor-General's Office,
Colombo, March 30, 1915.

Scale of 8 Chains to an Inch.

G. K. THORNHILL,
for Surveyor-General.

May 6, 1916.

J. M. DAVIES,
Special Officer.

Uva S. O. No. 2,075.

Order under Section 4, Sub-section (1), of "The Waste Lands Ordinances of 1897, 1899, 1900, and 1903,"
admitting Lands to be Private Property.

In the matter of the lands commonly called or known as Peela-arawepatana, Digatennepatana, &c., situate in the village of Dewatura, in the Kandukara korale of the Buttala division, in the Province of Uva, and of "The Waste Lands Ordinances of 1897, 1899, 1900, and 1903."

WHEREAS in pursuance of section 1 of the said Ordinances it was duly notified on 24th day of January, 1913, that if no claim to the lands commonly called or known as Peela-arawepatana, Digatennepatana, &c., situate in the village of Dewatura, in the Kandukara korale of the Buttala division, in the Province of Uva, containing in extent 10 acres and 7 perches, and shown as lots 42B, 43, and 44 in preliminary plan 258 and in the annexed diagram, was made to John Murray Davies, Special Officer appointed under section 28 of the said Ordinances, within the period of three months from the date specified in such notice, such lands would be declared the property of Crown, and dealt with on account of the Crown (*vide* Notice No. 4,717):

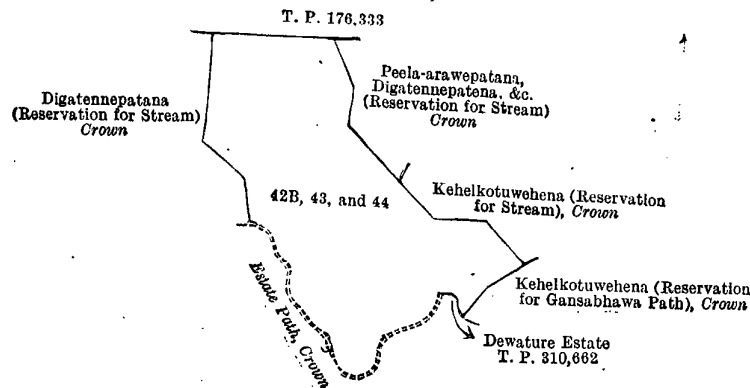
And whereas Adikari Weerakoon Mudiyansele Ukku Banda made claim thereto, and I, John Murray Davies, Special Officer appointed under section 28 of the said Ordinances, made due inquiry into such claim, I, with the consent of His Excellency the Governor, do hereby admit the claim of the said claimant to the said lands, as more fully described herein below, under section 4, sub-section (1), of the said Ordinances.

Description of the Lands referred to.

The following lots situated in the village of Dewatura, in the Kandukara korale of the Buttala division, in the Province of Uva, as described in the annexed diagram:—

		Preliminary plan 258.		Extent, A. R. P.	
Lot.		Name of Land.			
42B	..	Peela-arawepatana, Digatennepatana, &c.	..	6	1 29
43	..	Gigiyatennearawa	..	1	2 18
44	..	Kehelkotuwehena	..	2	0 0
				10	0 7

and bounded as follows: on the north by T. P. 176,333; on the east by Peela-arawepatana, Digatennepatana, &c., reservation for stream) to be declared the property of the Crown under the Waste Lands Ordinances, Kehelkotuwehena (reservation for stream) to be declared the property of the Crown under the Waste Lands Ordinances; on the south by Kehelkotuwehena (reservation for Gansabhawa path) to be declared the property of the Crown under the Waste Lands Ordinances, Dewature estate sold by the Crown (T. P. 310,662), estate path to be declared the property of the Crown under the Waste Lands Ordinances; on the west by estate path to be declared the property of the Crown under the Waste Lands Ordinances, Digatennepatana (reservation for stream) to be declared the property of the Crown under the Waste Lands Ordinances.



Surveyor-General's Office,
Colombo, November 23, 1915.

Scale of 8 Chains to an Inch.

G. K. THORNHILL,
for Acting Surveyor-General.

April 19, 1916.

J. M. DAVIES,
Special Officer.

PRELIMINARY NOTICES.

Matale Notice No. 5,936.

Notice under "The Waste Lands Ordinances of 1897, 1899, 1900, and 1903."

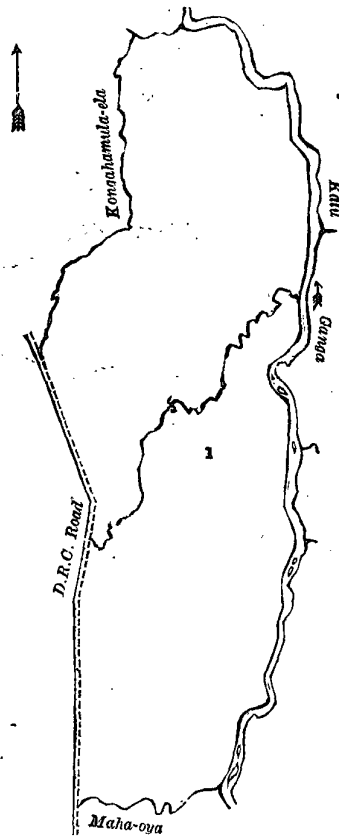
TAKE notice that unless within three months from August 11, 1916, the persons, if any, who claim any interest in the land hereinafter mentioned make claim in persons or in writing to the said land or to some interest therein to J. M. Davies, Esq., Special Officer appointed under section 28 of "The Waste Lands Ordinances of 1897, 1899, 1900, and 1903," at his office at Fort, Colombo:

Such Special Officer, in pursuance of the powers vested in him by the said Ordinances, will declare by writing under his hand that the land, to which no claim has been made, is the property of the Crown.

J. M. DAVIES,
Special Officer.

Description of the Land referred to.

The land commonly called or known as Kirioyamukalana, situated in Gangala Udasiya pattu of Matale District, in the Central Province, containing in extent 3,117 acres and 1 rood, shown as lot 1 in topo preliminary plan 4 and in the annexed diagram; and bounded as follows: on the north by the Kongahamula-ela, the Kalu-ganga; on the east by the Kalu-ganga; on the south by the Maha-oya; on the west by the District Committee road, the Kongahamula-ela.



Surveyor-General's Office,
Colombo, July 11, 1916.

Scale of 1 Mile to an Inch.

G. K. THORNHILL,
for Surveyor-General.

Matale S. O. 2—1916.

Matale Notice No. 5,937.**Notice under "The Waste Lands Ordinances of 1897, 1899, 1900, and 1903."**

TAKE notice that unless within three months from August 11, 1916, the persons, if any, who claim any interest in the lands hereinafter mentioned or in any one or more of such lands or to some interest therein make claim in person or in writing to the said lands or any of them or to some interest therein to J. M. Davies, Esq., Special Officer appointed under section 28 of "The Waste Lands Ordinances of 1897, 1899, 1900, and 1903," at his office at Fort, Colombo:

Such Special Officer, in pursuance of the powers vested in him by the said Ordinances, will declare by writing under his hand that the said lands, or such of them as to which no claim has been made, are the property of the Crown.

J. M. DAVIES,
Special Officer.

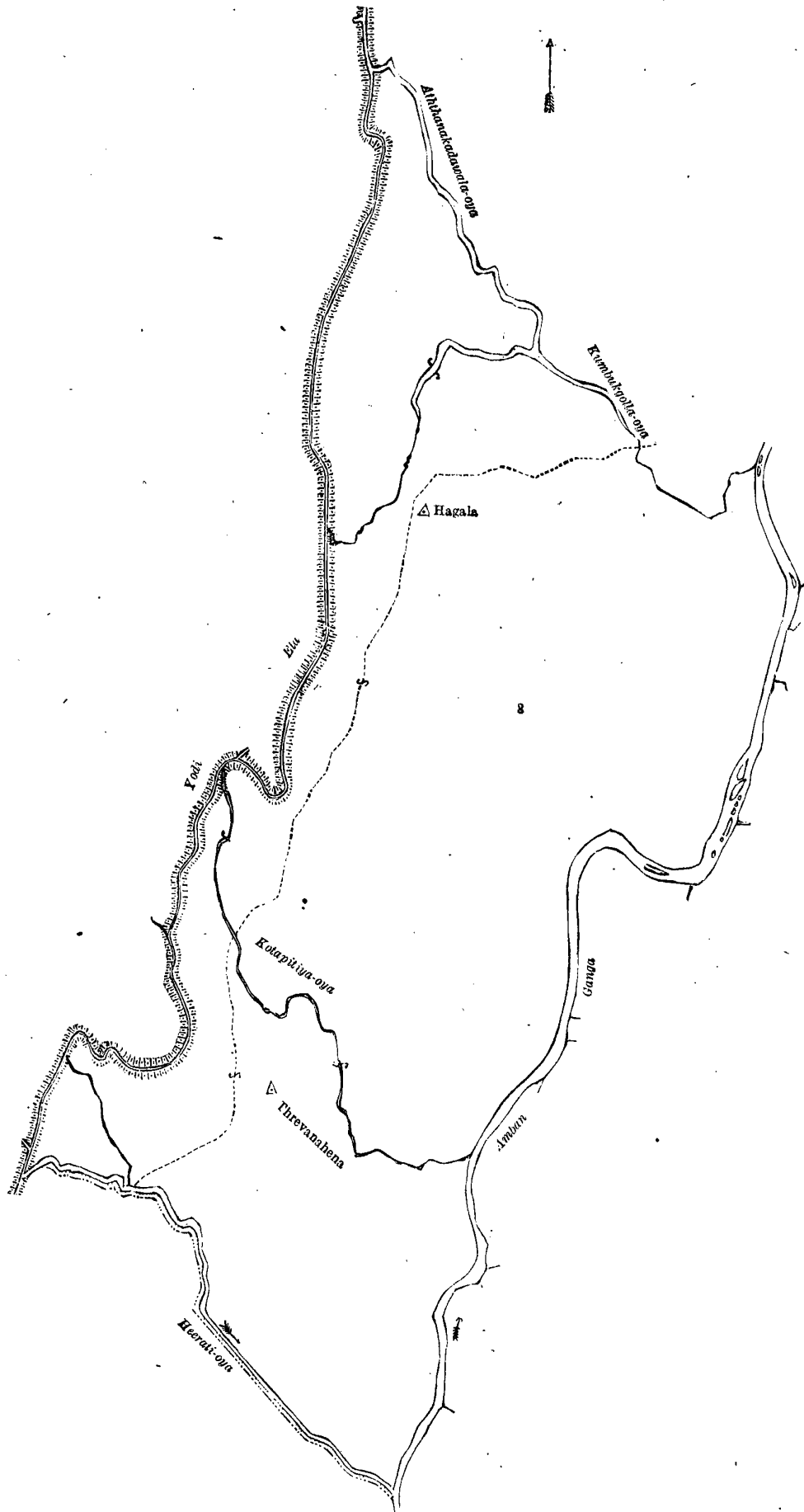
Description of the Lands referred to.

The following lots situated in the Gangala Udasiya pattu of the Matale District, in the Central Province, as described in the annexed diagrams:—

I.—Topo preliminary plan 3.

Lot.	Name of Land.	Extent, A.	R.	P.
2	Hagalamukalana, Pahalayayemukalana, Kumbukarowemukalana, Kiriwanehinne-mukalana, Inginigaselemukalana, Kotapitiyaoyamukalana	..	12,606	0 26

and bounded as follows: on the north by the Aththanakadawala-oya, the Kumbukgolla-oya; on the east by the Amban-ganga; on the south by the Heerati-oya; on the west by the Yodi-ela.



Surveyor-General's Office,
Colombo, July 11, 1916.

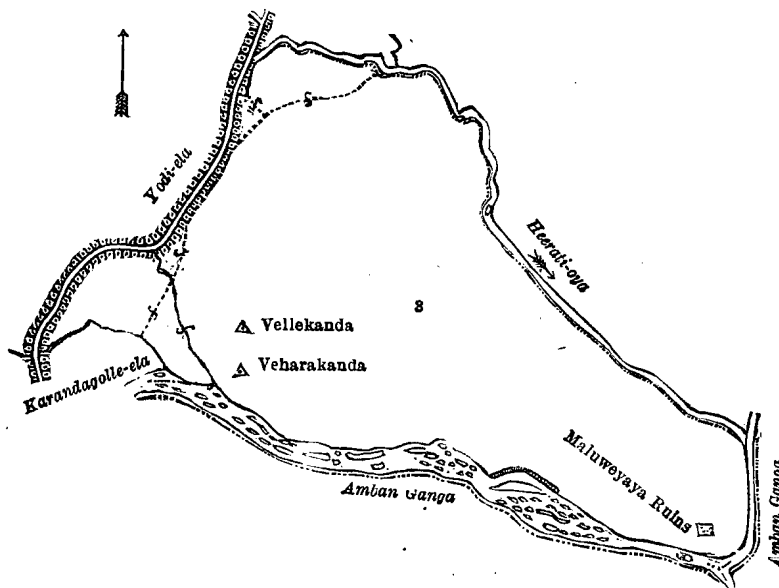
Scale of 1 Mile to an Inch.

G. K. THORNHILL,
for Surveyor-General.

II.—Topo preliminary plan 3.

Lot.	Name of Land.	Extent, A. R. P.
3	Madugollemukalana, Maluweyayemukalana, Viharagalamukalana	.. 2,994 0 6

and bounded as follows : on the north by the Heerati-oya ; on the east by the Heerati-oya, the Amban-ganga ; on the south by the Amban-ganga, the Karandagolle-ela ; on the west by the Yodi-ela.



Surveyor-General's Office,
Colombo, July 11, 1916.

Scale of 1 Mile to an Inch.

G. K. THORNHILL,
for Surveyor-General.

Matale S. O. 3—1916.

Anuradhapura Notice No. 5,938.

Notice under "The Waste Lands Ordinances of 1897, 1899, 1900, and 1903."

TAKE notice that unless within three months from August 11, 1916, the persons, if any, who claim any interest in the lands hereinafter mentioned or in any one or more of such lands or to some interest therein make claim in person or in writing to the said lands or any of them or to some interest therein to T. G. Willett, Esq., Special Officer appointed under section 28 of "The Waste Lands Ordinances of 1897, 1899, 1900, and 1903," at his office at Fort, Colombo :

Such Special Officer, in pursuance of the powers vested in him by the said Ordinances, will declare by writing under his hand that the said lands, or such of them as to which no claim has been made, are the property of the Crown.

T. G. WILLETT,
Special Officer.

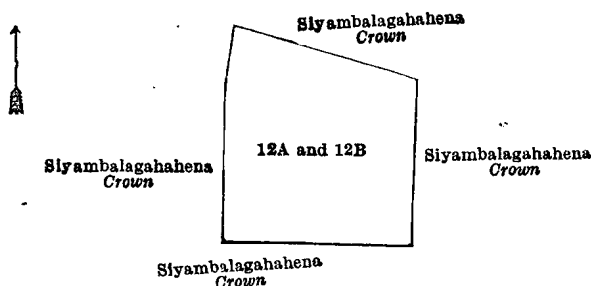
Description of the Lands referred to.

The following lots situated in the village of Kongollewa, in the Alut Kadawat tulana of the Kadawat korale of the Nuwaragam palata, in the North-Central Province, as described in the annexed diagram :—

Preliminary plan 622.

Lot.	Name of Land.	Extent, A. R. P.
12A	Chena	.. 5 1 15
12B	Do.	.. 1 0 2
		6 1 17

and bounded as follows : on the north, east, south, and west by Siyambalagahahena declared to be the property of the Crown under the Waste Lands Ordinances.



Surveyor-General's Office,
Colombo, July 6, 1916.

Scale of 8 Chains to an Inch.

G. K. THORNHILL,
for Surveyor-General.

Anuradhapura S. O. 62—1916.

Anuradhapura Notice No. 5,939.

Notice under "The Waste Lands Ordinances of 1897, 1899, 1900, and 1903."

TAKE notice that unless within three months from August 11, 1916, the persons, if any, who claim any interest in the lands hereinafter mentioned or in any one or more of such lands or to some interest therein make claim in person or in writing to the said lands or any of them or to some interest therein to T. G. Willett, Esq., Special Officer appointed under section 28 of "The Waste Lands Ordinances of 1897, 1899, 1900, and 1903," at his office at Fort, Colombo:

Such Special Officer, in pursuance of the powers vested in him by the said Ordinances, will declare by writing under his hand that the said lands, or such of them as to which no claim has been made, are the property of the Crown.

T. G. WILLETT,
Special Officer.

Description of the Lands referred to.

The following lots situated in the village of Relapanawewa, in the Andarawewa tulana of the Wilachchiya korale of the Nuwaragam palata, in the North-Central Province, as described in the annexed diagrams:—

I.—Preliminary plan 662.

Lot.	Name of Land.	Extent, A. R. P.	Lot.	Name of Land.	Extent, A. R. P.
1	Mudungodamukalana	120 3 26	19	Wekandebima	1 1 21
2	Millagahawewa (tank bund)	1 0 16	26	Tisbamba (path reservation)	1 0 10
3	Relapanawewalandu	1,129 2 6	39	Wekandapasbamba (bund reservation)	3 3 22
3A	Sereppukattiyaya (chena reservation)	251 2 25	40	Pattahayemukalana	13 1 18
4	Karagahawewa (tank bund)	0 2 39	41	Kahambiliyawawewa (palu tank bund)	0 0 25
5	Millagahawe-ela, Dangaha-ela (streams)	1 3 4	42	Kahambiliyawa-ela (stream)	0 1 6
6	Pinpara (cart track)	6 1 26	43	Main road	2 0 20
7	Footpath	0 0 17	44	Helambawewa (tank bund)	0 1 27
8	Path reservation to cemetery	0 0 19	45	Cart track	0 0 25
9	Cemetery	0 3 37	46	Do.	0 1 9
10	Kokaidawalamukalana	87 3 29	48	Footpath	0 0 8
11	Relapanawewalandu	37 2 37	49	Do.	0 0 2
12	Footpath	0 1 12	50	Tisbamba	0 1 26
13	Bund reservation	2 2 33			
14	Relapanawewa (tank and bund)	203 0 4			1,868 3 16
16	Ambagahawatta	0 0 27			

and bounded as follows: on the north by the village limit of Ambagahawewa, the village limit of Bogahawewa, the village limit of Nugagahawewa, the village limit of Adampane; on the east by the village limit of Adampane, the village limit of Andarawewa; on the south by the village limit of Sinharagama, the village limit of Palugahawewa; on the west by the village limit of Hireyalagama, the village limit of Nitulgama, the village limit of Ambagahawewa.

NOTE.—The following lots lying within the above boundaries are excluded from this part of the notice, and their aggregate acreage of 593 acres 2 roods and 37 perches is not included in the acreage of 1,868 acres 3 roods and 16 perches given above:—

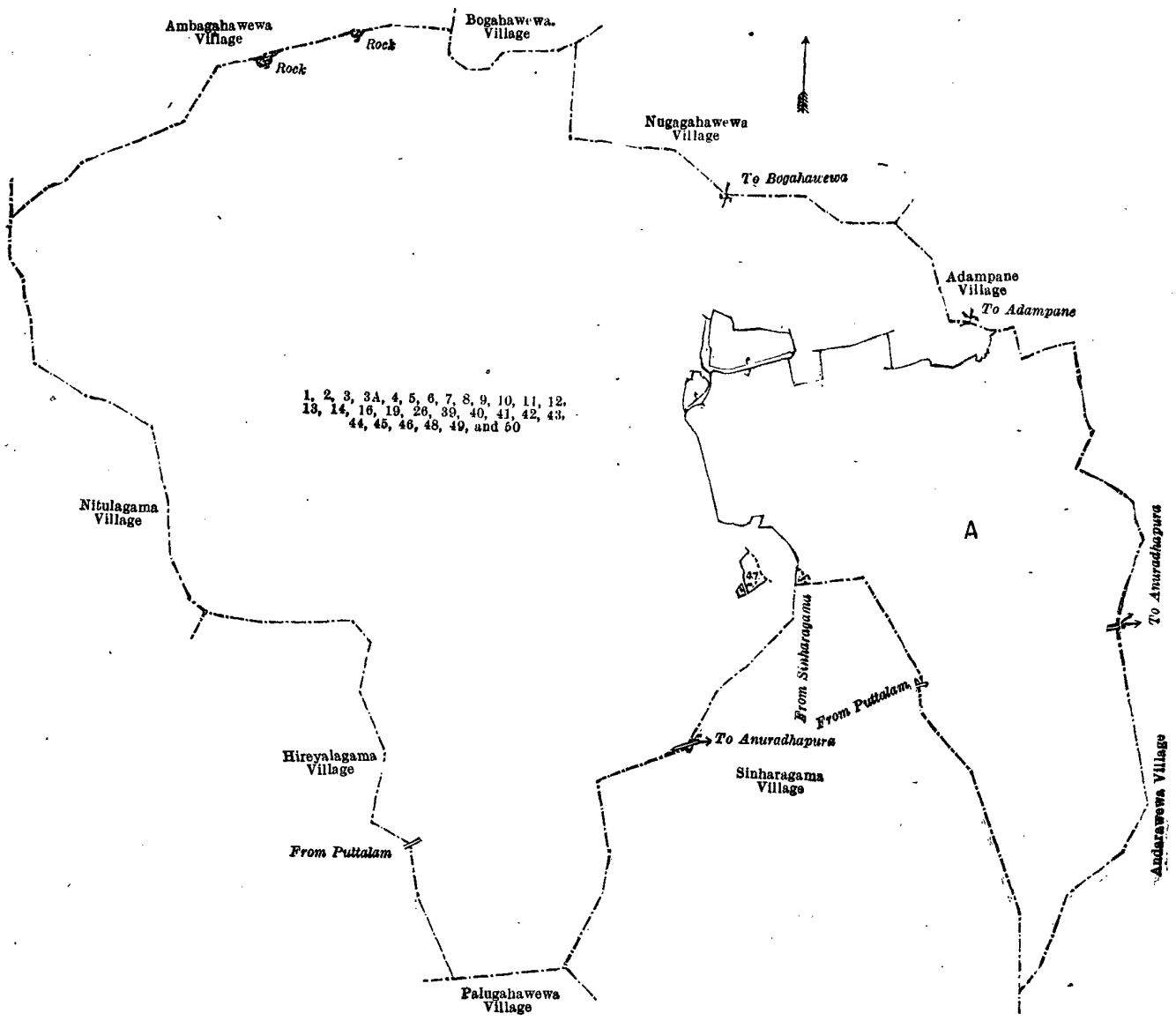
Preliminary plan 662.

Lot.	Name of Land.	Extent, A. R. P.	Lot.	Name of Land.	Extent, A. R. P.
A 15	Horow-ela (stream)	0 1 20	A 51B	Dambagahahena	5 0 35
A 16A	Ambagahawatta	0 0 34	A 51C	Do.	0 3 16
A 17	Ambagahawatta (T. P. 217,697)	1 2 15	A 51D	Penelagahayaya	3 0 6
A 18	Migahawatta (T. P. 316,210)	1 1 16	A 51E	Mailagahayaya	4 0 11
A 20	Wekandapaulabima	2 0 5	A 51F	Do. (reservation for bund)	0 0 3
A 21	Migahakumbura	1 0 16	A 52	Footpath	0 1 6
A 22	T. Ps. 161,146, 179,443, 179,444, 288,507, 289,590, and 289,591	6 0 14	A 53	Kadurupitiyawewa (tank and bund)	11 3 25
A 23	Dambagaha-akkarewedibima (T. P. 312,975)	0 0 24	A 54	Bund reservation	0 2 16
A 24	Akkareweledibima (T. P. 312,977)	0 0 32	A 55	Hewan-ela (stream)	0 0 7
A 25	Meegahakumbura	0 2 2	A 56	Kadurupitiyeakkarewela (T. P. 256,933)	5 0 18
A 27	Gangoda (hamlet)	8 2 35	A 57	Kadurupitiyeakkarewedibima	1 0 23
A 28	Puranawela	108 0 4	A 58	Elapatwewamukalana	30 1 22
A 29	Dambagaha-akkara (T. P. 154,475)	3 3 27	A 59	Elapatwewa (abandoned tank bund)	0 3 38
A 30	Dambagaha-akkarewedibima (T. P. 312,978)	0 3 23	A 60	Hewan-ela (stream)	0 1 25
A 31	Pahala-akkare (T. P. 253,148)	9 1 10	A 61	Ikiriwewawela (T. P. 231,018)	15 1 29
A 32	Do. (T. P. 214,020)	11 1 13	A 62	Ikiriwewawela	1 1 27
A 33	Hewan-ela (stream)	0 1 21	A 63	Do.	0 3 10
A 34	Wella (stream)	0 0 37	A 64	Main road	1 1 33
A 35	Herenapotapahalawela	6 1 12	A 65	Bund reservation	0 2 25
A 36	Wella (stream)	0 0 33	A 66	Ikiriwewa (tank and bund)	23 0 15
A 37	Ihalawatteakkare (T. P. 169,201)	2 0 21	A 67	Ihalakiriwewa (tank bund)	0 1 29
A 38	Ihalangodawatta (hamlet)	3 0 25	A 68	Ikiriwewawela	0 2 14
A 51	Elapatwewalandu	314 0 5	47	Bulugahalanda (T. P. 205,534)	2 2 0
A 51A	Palugahahena	1 0 0			593 2 37

[For Diagram see page 697.]

II.—Preliminary plan 662.

Lot.	Name of Land.	Extent, A. R. P.
33	Hewan-ela (stream)	0 1 21
34	Wella (do.)	0 0 37
36	Do. (do.)	0 0 33
		0 3 11



Scale of 32 Chains to an In. ch.

Surveyor-General's Office,
Colombo, June 7, 1916.

A. H. G. DAWSON,
for Surveyor-General.

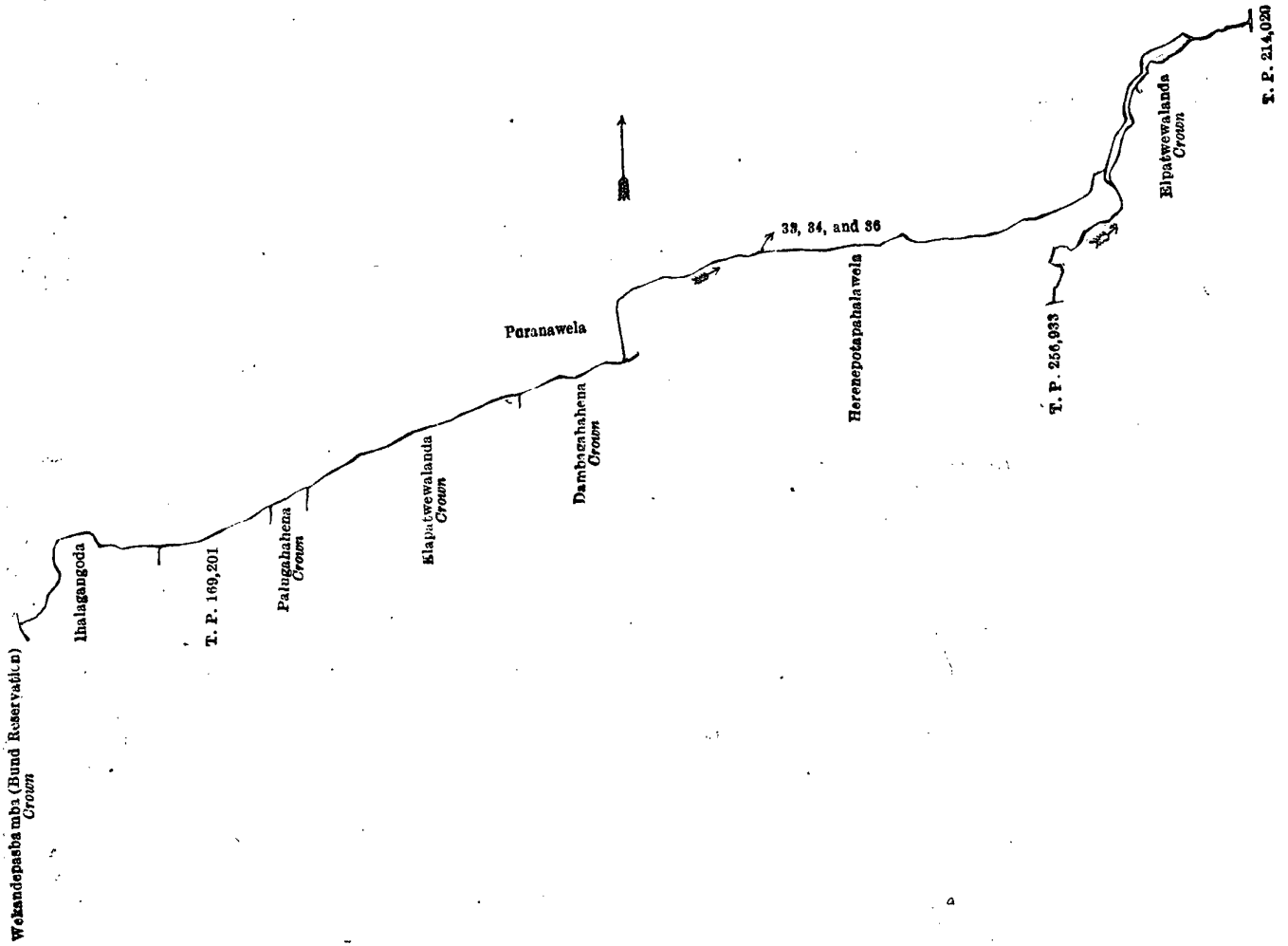
and bounded as follows : on the north by Puranawela claimed by Thehamy Vel-Vidane and others ; on the east by T. P. 214,020 ; on the south by Elapatwewalanda belonging to the Crown, T. P. 256,933, Herenapotapahalawela claimed by Thehamy Vel-Vidane and others, Dambagahahena belonging to the Crown, Elapatwewalanda belonging to the Crown, Palugahahena belonging to the Crown, T. P. 169,201, Ihalagangoda claimed by Manikralage Banda and others ; on the west by Wekandepasbamba (bund reservation) belonging to the Crown, Puranawela claimed by Thehamy Vel-Vidane.

[For Diagram see page 698.]

III.—Preliminary plan 662.

Lot.	Name of Land.	Extent, A. R. P.
52	Footpath	0 1 6

and bounded as follows : on the north by Wekandepasbamba (bund reservation) belonging to the Crown, Elapatwewalanda belonging to the Crown, Dambagahahena belonging to the Crown, Elapatwewalanda belonging to the Crown ; on the east by Mailagahayaya (bund reservation) belonging to the Crown ; on the south by Kadurupitiyewewa (tank and bund) belonging to the Crown, Elapatwewalanda belonging to the Crown, Dambagahahena belonging to the Crown, Elapatwewalanda belonging to the Crown, Hewan-ela (stream) belonging to the Crown, Elapatwewalanda belonging to the Crown,

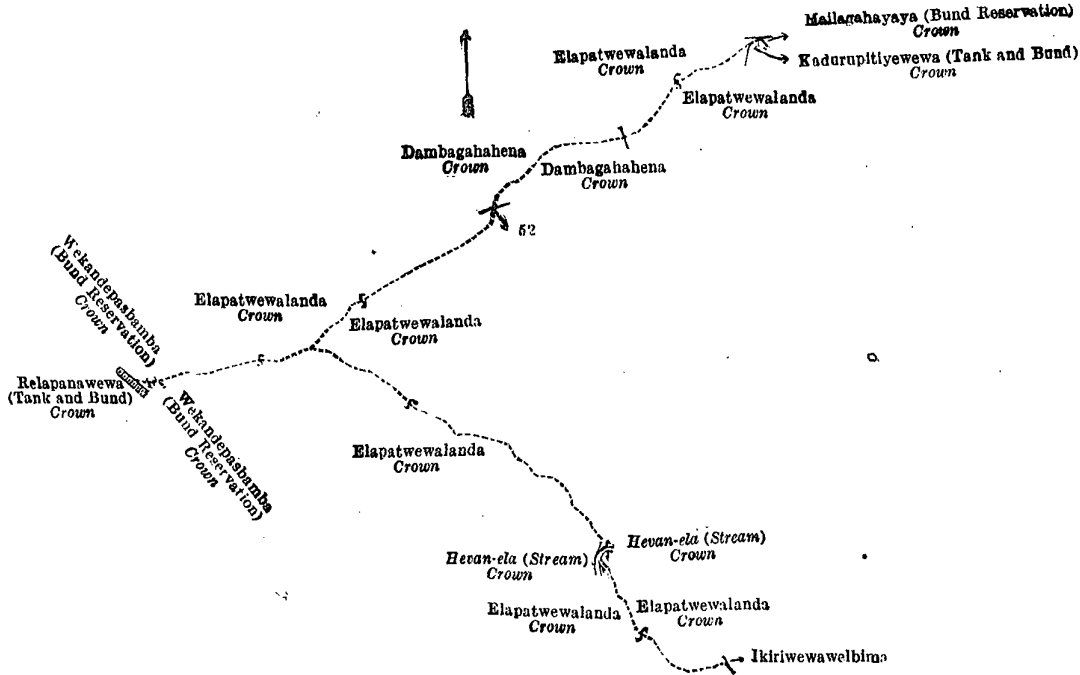


Surveyor-General's Office,
Colombo, June 7, 1916.

Scale of 8 Chains to an Inch.

A. H. G. DAWSON,
for Surveyor-General.

the Crown, Ikiriwewalbhima (private), Elapatwewalanda belonging to the Crown, Hewan-ela (stream) belonging to the Crown, Elapatwewalanda belonging to the Crown, Wekandepasbamba (bund reservation) belonging to the Crown; on the west by Relapanawewa (tank and bund) belonging to the Crown.



Surveyor-General's Office,
Colombo, June 7, 1916.

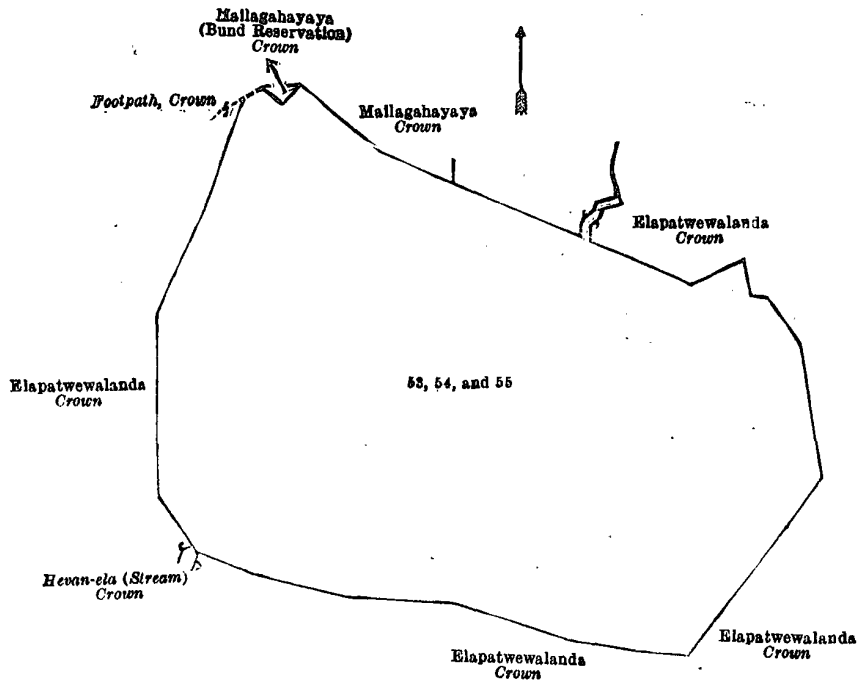
Scale of 8 Chains to an Inch.

A. H. G. DAWSON,
for Surveyor-General.

IV.—Preliminary plan 662.

Lot.	Name of Land.	Extent, A. R. P.
53 ..	Kadurupitiyewewa (tank and bund)	11 3 25
54 ..	Bund reservation	0 2 16
55 ..	Hewan-ela (stream)	0 0 7
		12 2 8

and bounded as follows: on the north by a footpath belonging to the Crown, Mailagahayaya (bund reservation) belonging to the Crown, Mailagahayaya belonging to the Crown, Elapatwewalanda belonging to the Crown; on the east by Elapatwewalanda belonging to the Crown; on the south by Elapatwewalanda belonging to the Crown, Hewan-ela (stream) belonging to the Crown; on the west by Elapatwewalanda belonging to the Crown.



Scale of 4 Chains to an Inch.

Surveyor-General's Office,
Colombo, June 7, 1916.

A. H. G. DAWSON,
for Surveyor-General.

V.—Preliminary plan 662.

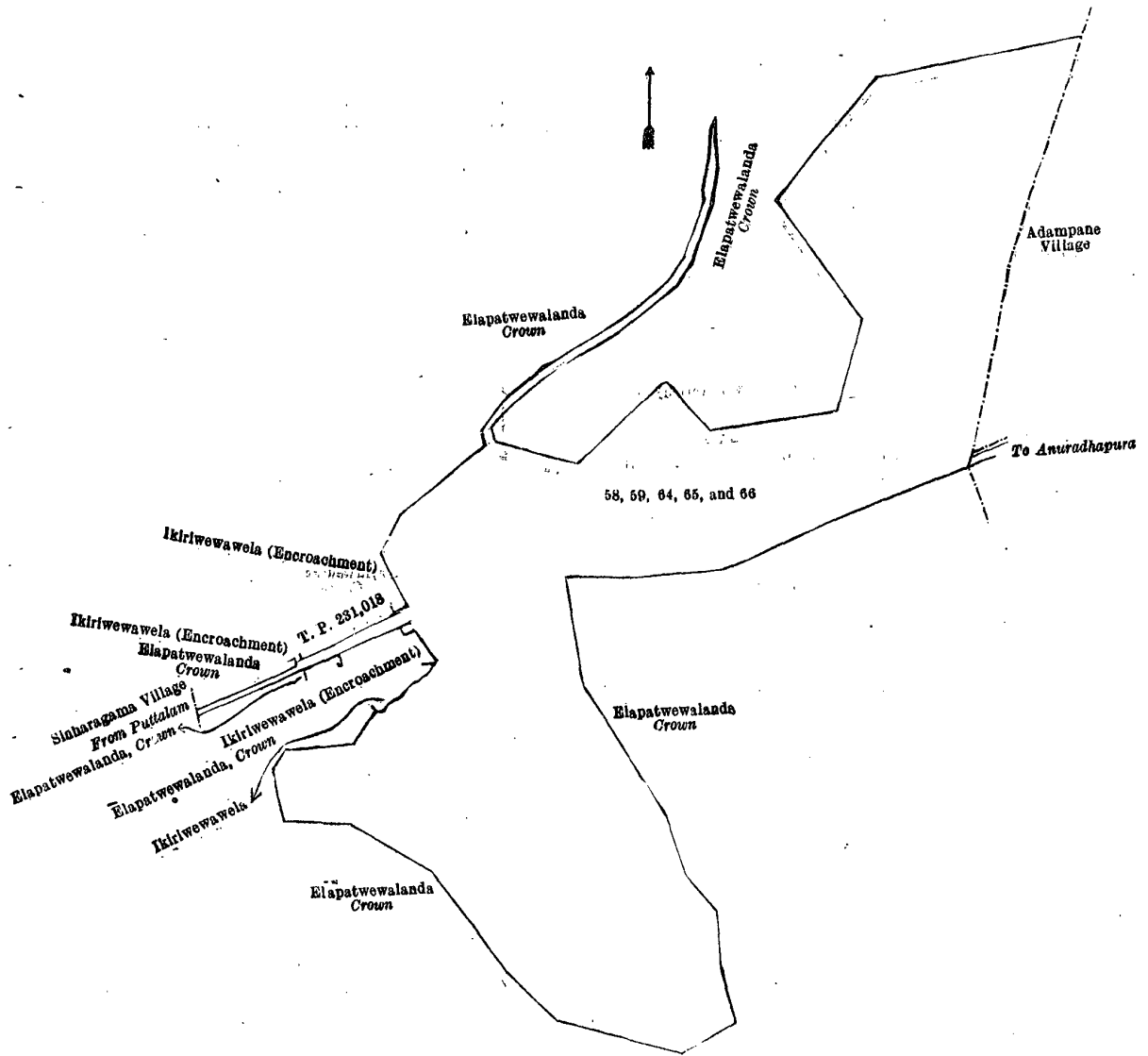
Lot.	Name of Land.	Extent, A. R. P.
58 ..	Elapatwewamukalana	30 1 22
59 ..	Elapatwewa (abandoned tank bund)	0 3 38
64 ..	Main road	1 1 33
65 ..	Bund reservation	0 2 25
66 ..	Ikiriwewa (tank and bund)	23 0 15
		56 2 13

and bounded as follows: on the north by Elapatwewalanda belonging to the Crown; on the east by the village limit of Adampane, Elapatwewalanda belonging to the Crown; on the south by Elapatwewalanda belonging to the Crown; on the west by Elapatwewalanda belonging to the Crown, Ikiriwewawela (private), Elapatwewalanda belonging to the Crown, Ikiriwewawela encroachment by Manikrala Pansala Vidane and others, Elapatwewalanda belonging to the Crown, the village limit of Sinharagama, Elapatwewalanda belonging to the Crown, Ikiriwewawela encroachment by Menikrala, Pansala Vidane and others, T. P. 231,018, Ikiriwewawela encroachment by Manikrala Pansala Vidane and others, Elapatwewalanda belonging to the Crown.

[For Diagram see page 700.]

VI.—Preliminary plan 662.

Lot.	Name of Land.	Extent, A. R. P.
60 ..	Hewan-ela (stream)	0 1 25



Scale of 8 Chains to an Inch.

Surveyor-General's Office,
Colombo, June 7, 1916.

A. H. G. DAWSON,
for Surveyor-General.


and bounded as follows: on the north by Kadurupitiyawewa (tank and bund) belonging to the Crown; on the east by Elapatwewalanda belonging to the Crown, T. P. 231,018; on the south by T. P. 231,018, Elapatwewalanda belonging to the Crown, a footpath belonging to the Crown, Elapatwewalanda belonging to the Crown, the village limit of Sinharagama; on the west by Elapatwewalanda belonging to the Crown, a footpath belonging to the Crown, Elapatwewalanda belonging to the Crown.

[For Diagram see page 701.]

VII.—Preliminary plan 662.

Lot.	Name of Land.	Extent, A. R. P.
67	Inhalakiriwewa (abandoned tank bund)	0 1 29

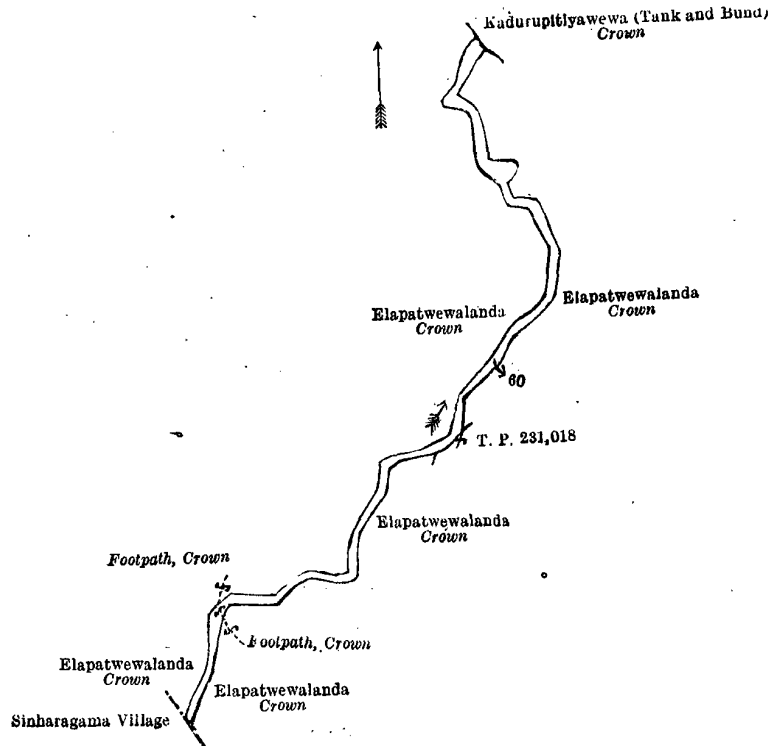
and bounded as follows: on the north, east, south, and west by Elapatwewalanda belonging to the Crown.



Scale of 4 Chains to an Inch.

Surveyor-General's Office,
Colombo, June 7, 1916.

A. H. G. DAWSON,
for Surveyor-General.



Surveyor-General's Office,
Colombo, June 7, 1916.

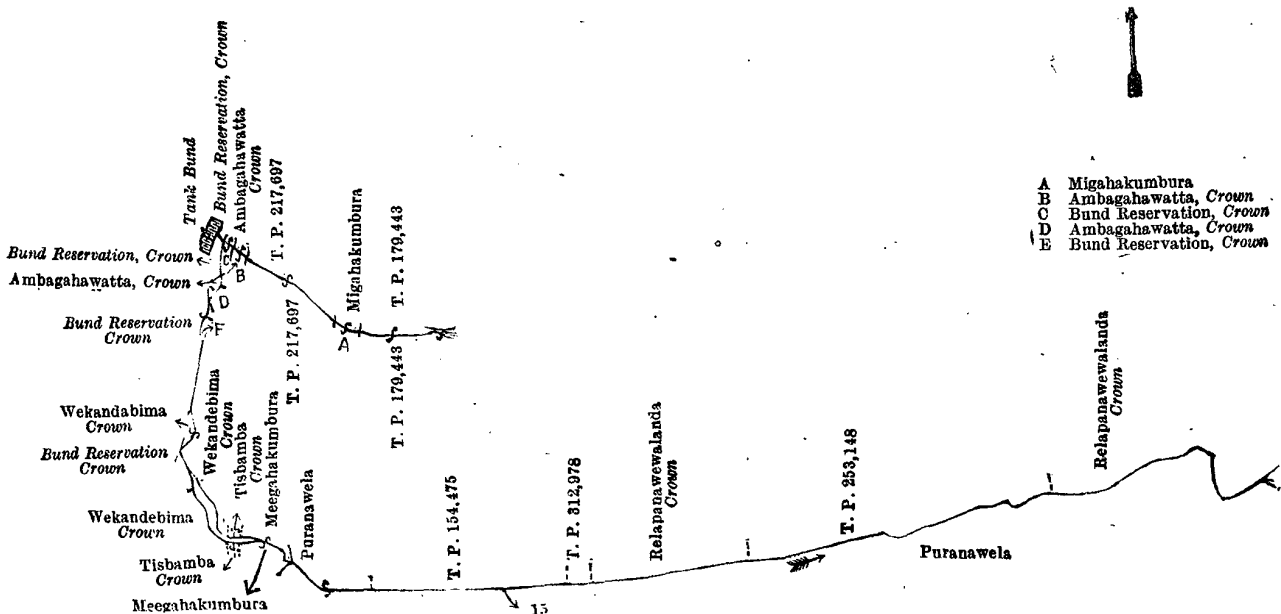
Scale of 4 Chains to an Inch.

A. H. G. DAWSON,
for Surveyor-General.

VIII.—Preliminary plan 662.

Lot.	Name of Land.	Extent, A. R. P.
15	Horow-ela (stream)	0 1 20

and bounded as follows: on the north by the bund reservation belonging to the Crown, Ambagahawatta claimed by the Crown, T. P. 217,697, Migahakumbura granted at half-improved value, T. P. 179,443, Migahakumbura granted at half-improved value, T. P. 217,697, Ambagahawatta claimed by the Crown, bund reservation belonging to the Crown, Ambagahawatta belonging to the Crown, bund reservation belonging to the Crown, Wekandebima belonging to the Crown, Tisbamba belonging to the Crown, Meegahakumbura (private), Puranawela claimed by Thahamy Vel-Vidane and others, T. P. 154,475, T. P. 312,978, Relapanawewalanda belonging to the Crown, T. P. 253,148, Relapanawewalanda belonging to the Crown; on the east by Relapanawewalanda belonging to the Crown; on the south by Puranawela claimed by Thahamy Vel-Vidane and others, Meegahakumbura (private), Tisbamba belonging to the Crown; on the west by Wekandebima belonging to the Crown, bund reservation belonging to the Crown, Wekandebima belonging to the Crown, bund reservation belonging to the Crown, Ambagahawatta belonging to the Crown, bund reservation belonging to the Crown, a tank bund.



- A Migahakumbura
- B Ambagahawatta, Crown
- C Bund Reservation, Crown
- D Ambagahawatta, Crown
- E Bund Reservation, Crown

Surveyor-General's Office,
Colombo, July 10, 1916.

Scale of 8 Chains to an Inch.

G. K. THORNHILL,
for Surveyor-General.

Colombo Notice No. 5,940.

Notice under "The Waste Lands Ordinances of 1897, 1899, 1900, and 1903."

TAKE notice that unless within three months from August 11, 1916, the persons, if any, who claim any interest in the land hereinafter mentioned appear before the Assistant Government Agent of the Colombo and Negombo Districts of the Western Province, at his office in Colombo, and make claim in person or in writing to the said land or to some interest therein :

Such Assistant Government Agent, in pursuance of the powers in him vested by the said Ordinances, will declare by writing under his hand that the said land, to which no claim has been made, is the property of the Crown.

R. H. WHITEHORN,
Assistant Government Agent,
Colombo and Negombo Districts.

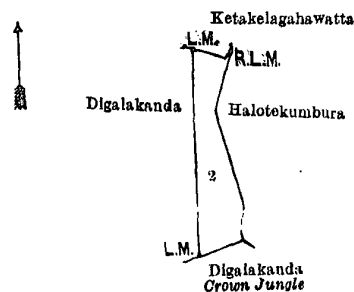
Description of the Land referred to.

The following lot situated in the village of Kitulwala, in Yatigaha pattu of Hapitigam korale, in the Negombo District of the Western Province, as described in the annexed diagram :—

Preliminary plan 16,024.

Lot.	Name of Land.	Extent, A. R. P.
2	Digalakanda (reservation for paddy field)	0 1 14

and bounded as follows : on the north by Ketakelagahawatta land unclaimed by the Crown ; on the east by Halotekumbura claimed by M. Abadduwa and others ; on the south-east by Digalakanda Crown jungle ; and on the west by Digalakanda sold by the Crown to Don Charles Senanayaka of Castle street, Colombo.



Surveyor-General's Office,
Colombo, June 13, 1916.

Scale of 4 Chains to an Inch.

C. R. LUNDIE,
for Surveyor-General.

Colombo Notice No. 5,941.

Notice under "The Waste Lands Ordinances of 1897, 1899, 1900, and 1903."

TAKE notice that unless within three months from August 11, 1916, the persons, if any, who claim any interest in the land hereinafter mentioned appear before the Assistant Government Agent of the Colombo and Negombo Districts of the Western Province, at his office in Colombo, and make claim in person or in writing to the said land or to some interest therein :

Such Assistant Government Agent, in pursuance of the powers vested in him by the said Ordinances, will declare by writing under his hand that the said land, to which no claim has been made, is the property of the Crown.

R. H. WHITEHORN,
Assistant Government Agent,
Colombo and Negombo Districts.

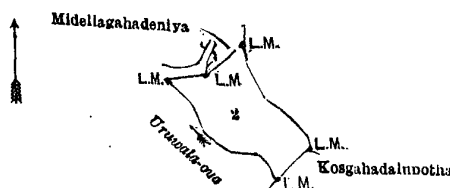
Description of the Land referred to.

The following lot situated in the village of Mudungoda, in Meda pattu of Siyane korale west, in the Colombo District of the Western Province, as described in the annexed diagram :—

Preliminary plan 16,073.

Lot.	Name of Land.	Extent, A. R. P.
2	Midellagahadeniya	0 1 25

and bounded as follows : on the north-east by Wala ; on the south-east by Kosgahadalupotha claimed by H. Girigoris Appu ; on the south-west by Uruwala-oya ; and on the north-west by Midellagahadeniya land unclaimed by the Crown.



Surveyor-General's Office,
Colombo, June 13, 1916.

Scale of 4 Chains to an Inch.

C. R. LUNDIE,
for Surveyor-General.

Colombo Notice No. 5,942.**Notice under "The Waste Lands Ordinances of 1897, 1899, 1900, and 1903."**

TAKE notice that unless within three months from August 11, 1916, the persons, if any, who claim any interest in the land hereinafter mentioned appear before the Assistant Government Agent of the Colombo and Negombo Districts of the Western Province, at his office in Colombo, and make claim in person or in writing to the said land or to some interest therein :

Such Assistant Government Agent, in pursuance of the powers in him vested by the said Ordinances, will declare by writing under his hand that the said land, to which no claim has been made, is the property of the Crown.

R. H. WHITEHORN,
Assistant Government Agent,
Colombo and Negombo Districts.

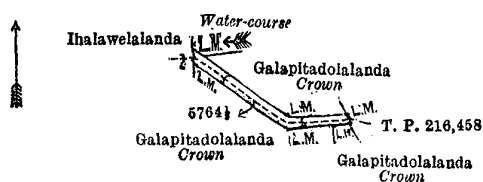
Description of the Land referred to.

The following lot situated in the village of Uggala, in the Meda pattu of Hewagam korale, in the Colombo District of the Western Province, as described in the annexed diagram :—

Preliminary plan 15,571.

Lot.	Name of Land.	Extent, A. R. P.
5764½	Galapitadolalanda (reservation for footpath)	0 0 13

and bounded as follows : on the north by a water-course and Galapitadolalanda, Crown ; on the north-east by land depicted in title plan 216,458 ; on the south and south-west by Galapitadolalanda, Crown ; and on the west by Ihalawelalanda claimed by Don David Welikala.



Surveyor-General's Office.
Colombo, June 14, 1916.

Scale of 4 Chains to an Inch.

C. R. LUNDIE,
for Surveyor-General

Colombo Notice No. 5,943.**Notice under "The Waste Lands Ordinances of 1897, 1899, 1900, and 1903."**

TAKE notice that unless within three months from August 11, 1916, the persons, if any, who claim any interest in the land hereinafter mentioned appear before the Assistant Government Agent of the Colombo and Negombo Districts of the Western Province, at his office in Colombo, and make claim in person or in writing to the said land or to some interest therein :

Such Assistant Government Agent, in pursuance of the powers in him vested by the said Ordinances, will declare by writing under his hand that the said land, to which no claim has been made, is the property of the Crown.

R. H. WHITEHORN,
Assistant Government Agent,
Colombo and Negombo Districts.

Description of the Land referred to.

The following lot situated in the village of Batuwatta, in Ragam pattu of Alutkuru korale south, in the Colombo District of the Western Province, as described in the annexed diagram :—

Preliminary plan 16,045.

Lot.	Name of Land.	Extent, A. R. P.
I	Millagahawatta (reservation for road and cart track)	0 2 3

and bounded as follows : on the north by a road from Ragama to Kandy ; on the north-east by Dunumadalagahalanda Crown reservation ; on the east by Millagahawatta settled on Edirisuri Mohottige Salman de Saram, ex-Registrar of Batuwatta ; on the south-east by Billingahawatta settled on Panugalawattage Pabilis Appu, Welivitanagodage Selestinahamy, Vidane Arachchige Joronis Appu, Subasin Arachchige Lewis Appu, all of Batuwatta, and Salan Arachchige Amaris Appu of Narangodapaluwa ; on the south-west by a road from houses to Ragama-Kandy road ; on the west by Dunumadalagahalanda, Crown, and Millagahawatta settled on Edirisuri Mohottige Salman de Saram, ex-Registrar of Batuwatta ; on the north-west by Millagahawatta claimed by Solomon de Saram and others.

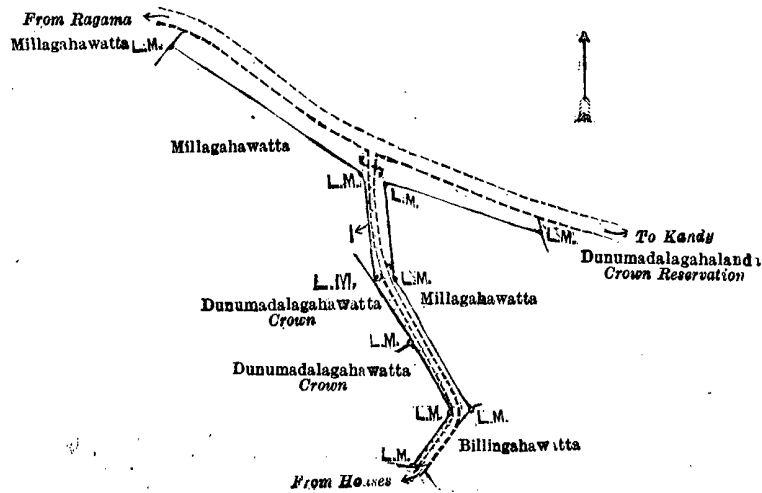
[For Diagram see page 704.]

Colombo Notice No. 5,944.**Notice under "The Waste Lands Ordinances of 1897, 1899, 1900, and 1903."**

TAKE notice that unless within three months from August 11, 1916, the persons, if any, who claim any interest in the land hereinafter mentioned appear before the Assistant Government Agent of the Colombo and Negombo Districts of the Western Province, at his office in Colombo, and make claim in person or in writing to the said land or to some interest therein :

Such Assistant Government Agent, in pursuance of the powers in him vested by the said Ordinances, will declare by writing under his hand that the said land, to which no claim has been made, is the property of the Crown.

R. H. WHITEHORN,
Assistant Government Agent,
Colombo and Negombo Districts.



Surveyor-General's Office,
Colombo, June 14, 1916.

Scale of 4 Chains to an Inch.

C. R. LUNDIE,
for Surveyor-General.

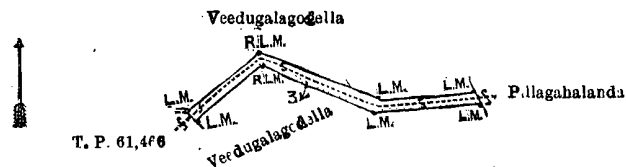
Description of the Land referred to.

The following lot situated in the village of Kaluaggala, in Yatigaha pattu of Hapitigam korale, in the Negombo District of the Western Province, as described in the annexed diagram :—

Preliminary plan 16,023.

Lot.	Name of Land.	Extent, A. R. P.
3	Veedugalagodella (reservation for path)	0 0 25

and bounded as follows : on the north by Veedugalagodella sold by the Crown to Don Charles Senanayaka of Castle street, Colombo, and Alawaturage Suaris Perera of Hapitigama ; on the east by Pillagahalanda (private land) ; on the south by Veedugalagodella sold by the Crown to Don Charles Senanayaka of Castle street, Colombo, and Alawaturage Suaris Perera of Hapitigama ; on the south-west by land depicted in title plan 61,466 ; and on the north-west by Veedugalagodella sold by the Crown to Don Charles Senanayaka of Castle street, Colombo, and Suaris Perera of Hapitigama.



Surveyor-General's Office,
Colombo, June 14, 1916.

Scale of 4 Chains to an Inch.

C. R. LUNDIE,
for Surveyor-General.

Colombo Notice No. 5,945.

Notice under "The Waste Lands Ordinances of 1897, 1899, 1900, and 1903."

TAKE notice that, unless within three months from August 11, 1916, the persons, if any, who claim any interest in the land hereinafter mentioned appear before the Assistant Government Agent of the Colombo and Negombo Districts of the Western Province, at his office in Colombo, and make claim in person or in writing to the said land or to some interest therein :

Such Assistant Government Agent, in pursuance of the powers in him vested by the said Ordinances, will declare by writing under his hand that the said land, to which no claim has been made, is the property of the Crown.

R. H. WHITEHORN,
Assistant Government Agent,
Colombo and Negombo Districts.

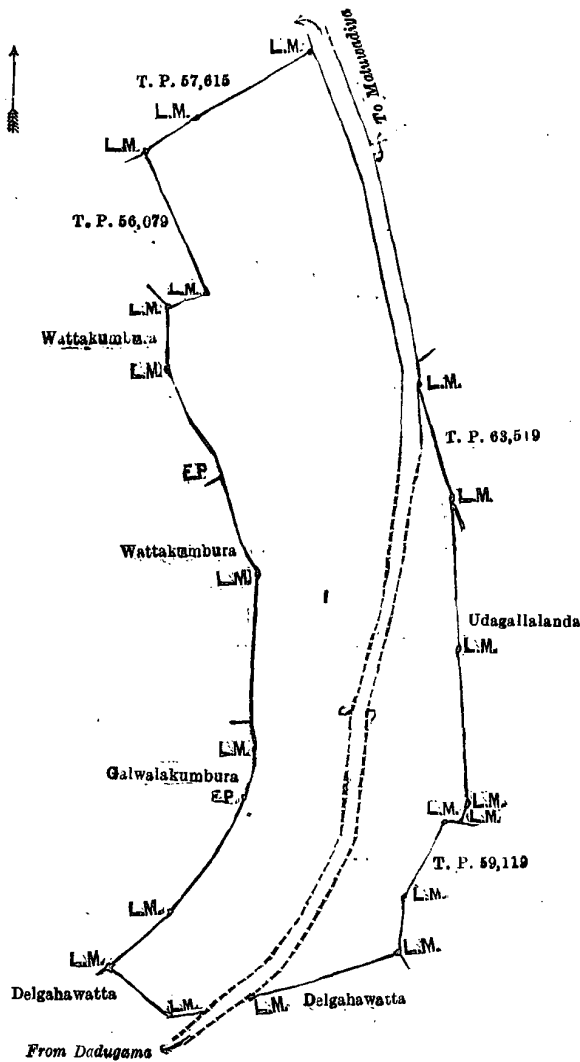
Description of the Land referred to.

The following lot situated in the village of Raddoluwa, in Ragam pattu of Alutkuru korale south, in the Colombo District of the Western Province, as described in the annexed diagram :—

Preliminary plan 16,063.

Lot.	Name of Land.	Extent, A. R. P.
1	Udagallalanda	8 3 32

and bounded as follows : on the north-east by a road from Dadugama to Matuwadiya ; on the east by land depicted in title plan 63,519, Udagallalanda settled on Kachchakoduge William Fernando of Raddoluwa and land depicted in title plan 59,119 ; on the south-west by Delgahawatta claimed by W. Fernando and others, road from Dadugama to Matuwadiya, and Delgahawatta claimed by W. Fernando and others ; on the south-west by Delgahawatta claimed by W. Fernando and others ; on the west by Galwalakumbura claimed by K. W. Fernando and others, Wattakumbura claimed by M. Puchi Sinno Vedarala, Wattakumbura claimed by K. W. Fernando and others, and land depicted in title plan 56,079 ; and on the north-west by land depicted in title plan 57,615.



Surveyor-General's Office,
Colombo, June 16, 1916.

Scale of 4 Chains to an Inch.

C. R. LUNDIE,
for Surveyor-General.

Colombo Notice No. 5,946.

Notice under "The Waste Lands Ordinances of 1897, 1899, 1900, and 1903."

TAKE notice that unless within three months from August 11, 1916, the persons, if any, who claim any interest in the land hereinafter mentioned appear before the Assistant Government Agent of the Colombo and Negombo Districts of the Western Province, at his office in Colombo, and make claim in person or in writing to the said land or to some interest therein :

Such Assistant Government Agent, in pursuance of the powers in him vested by the said Ordinances, will declare by writing under his hand that the said land, to which no claim has been made, is the property of the Crown.

R. H. WHITEHORN,
Assistant Government Agent,
Colombo and Negombo Districts.

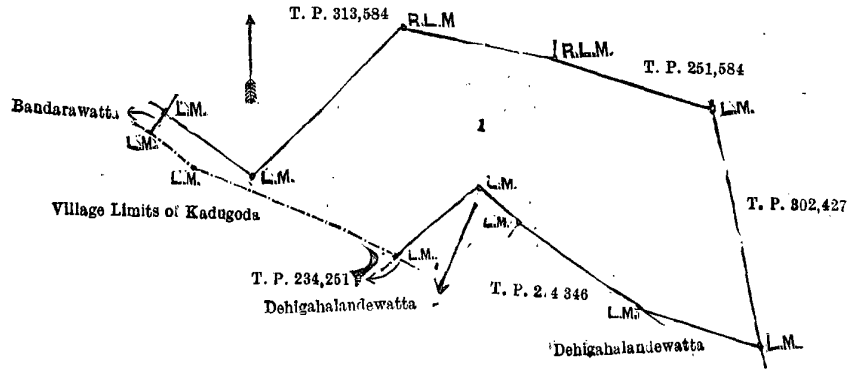
Description of the Land referred to.

The following lot situated in the village of Weralupitiya, in Udugaha pattu of Hewagam korale, in the Colombo District of the Western Province, as described in the annexed diagram :—

Preliminary plan 16,062.

Lot.	Name of Land.	Extent, A. R. P.
1	Dehigahalanda	4 0 35

and bounded as follows : on the north by land depicted in title plans 313,584 and 251,584 ; on the north-east by land depicted in title plan 302,427 ; on the south by Dehigahalandewatta land unclaimed by Crown, land depicted in title plan 274,346, Dehigahalandewatta settled on Wickremachchige Arnolis Appu of Kahapola, and land depicted in title plan 234,251 ; on the south-west by the village limits of Kadugoda ; and on the north-west by Bandarawatta claimed by Peliachehige Aron and land depicted in title plan 313,584.



Surveyor-General's Office,
Colombo, June 16, 1916.

Scale of 4 Chains to an Inch.

C. R. LUNDIE,
for Surveyor-General.

Ratnapura Notice No. 5,947.

Notice under "The Waste Lands Ordinances of 1897, 1899, 1900, and 1903."

TAKE notice that unless within three months from August 11, 1916, the persons, if any, who claim any interest in the land hereinafter mentioned, make claim in person or in writing to the said land or to some interest therein to the Government Agent of the Province of Sabaragamuwa, at the Ratnapura Kachcheri :

Such Government Agent, in pursuance of the powers in him vested by the said Ordinances, will declare by writing under his hand that the said land, to which no claim has been made, is the property of the Crown.

B. CONSTANTINE,
Government Agent.

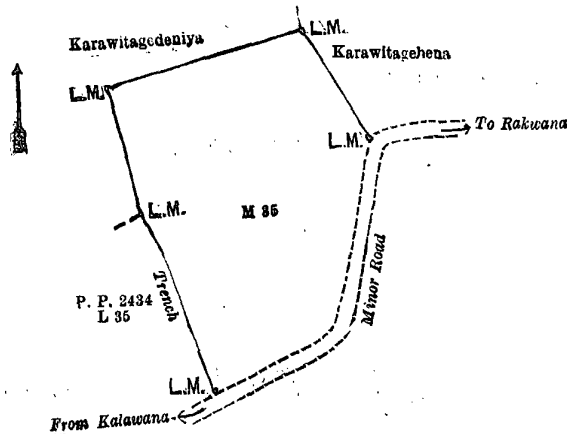
Description of the Land referred to.

The following lot situated in the village Potupitiya, in the Uda pattu of Kukul korale, in the Ratnapura District of the Province of Sabaragamuwa, as described in the annexed diagram :—

Preliminary plan 2,434.

Lot.	Name of Land.	Extent, A. R. P.
M 35	Karawitagewatta	0 3 2

and bounded as follows: on the north by Karawitagedeniya claimed by G. Dingiri Natchchiya and others; on the east by Karawitagehena claimed by G. Dingiri Natchchiya and others and the minor road from Kalawana to Rakwana; on the south by minor road from Kalawana to Rakwana; and on the west by Karawitagedeniya claimed by G. Dingiri Natchchiya and others and lot L 35 in preliminary plan 2,434 or trench.



Surveyor-General's Office,
Colombo, June 13, 1916.

Scale of 2 Chains to an Inch.

C. R. LUNDIE,
for Surveyor-General.