



Ceylon Government Gazette

Published by Authority.

No. 6,819 — FRIDAY, AUGUST 18, 1916.

PART I.—General: Minutes, Proclamations, Appointments, and General Government Notifications.

PART II.—Legal and Judicial.

PART III.—Provincial Administration.

PART IV.—Land Settlement.

PART V.—Mercantile, Marine, Municipal, Local, &c.

Separate paging is given to each Part, in order that it may be filed separately.

Part IV.—Land Settlement.

	PAGE		PAGE
Final Orders	707	Preliminary Notices	726

FINAL ORDERS:

Hambantota S. O. No. 1,261.

Order under Section 4, Sub-section (1), of "The Waste Lands Ordinances of 1897, 1899, 1900, and 1903," admitting Land to be Private Property.

In the matter of the land commonly called or known as Mahahena, situate in the village of Yatigala, in the West Giruwa pattu of the Hambantota District, in the Southern Province, and of "The Waste Lands Ordinances of 1897, 1899, 1900, and 1903."

WHEREAS in pursuance of section 1 of the said Ordinances it was duly notified on the 15th day of March, 1912, that if no claim to the land commonly called or known as Mahahena, situate in the village of Yatigala, in the West Giruwa pattu of the Hambantota District, in the Southern Province, containing in extent 1 acre and 2 roods, and shown as lot IN1 in preliminary plan 268 and in the annexed diagram, was made to Charles Valentine Brayne, Special Officer appointed under section 28 of the said Ordinances, within the period of three months from the date specified in such notice, such land would be declared the property of Crown, and dealt with on account of the Crown (*vide* Notice No. 4,377):

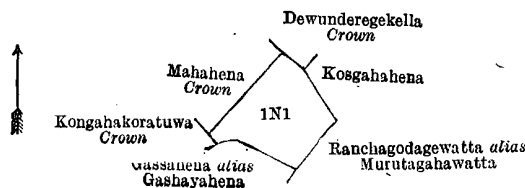
And whereas (1) Doremurebadalge Punchihamy, (2) Weda Arachchige Don Carolis *alias* Dingi Appu, and (3) Egodage Punci Appu made claim thereto, and Ralph Marcus Meaburn Worsley, Special Officer appointed under section 28 of the said Ordinances, made due inquiry into such claim, I, Thomas Graham Willett, Special Officer appointed under section 28 of the said Ordinances, with the consent of His Excellency the Governor, do hereby admit the claim of the said claimants to the said land, as more fully described herein below, under section 4, sub-section (1), of the said Ordinances.

Description of the Land referred to.

The following lot situated in the village of Yatigala, in the West Giruwa pattu of the Hambantota District, in the Southern Province, as described in the annexed diagram:—

Lot.	Name of Land.	Preliminary plan 268.	Extent, A. R. P.
IN1	Mahahena	1 2 0

and bounded as follows: on the north by Mahahena belonging to the Crown; Dewunderegekella declared the property of the Crown under the Waste Lands Ordinances; on the east by Kogahahena claimed by W. A. Dingi Appu and others, Ranchagodagewatta *alias* Murutagahawatta claimed by Dinipitiya Lankacharige Jansima and others; on the south by Ranchagodagewatta *alias* Murutagahawatta claimed by Dinipitiya Lankacharige Jansima and others, Gassahena *alias* Gashayahena sold by the Crown; on the west by Kongahakoratuwa declared the property of the Crown under the Waste Lands Ordinances, Mahahena belonging to the Crown.



Surveyor-General's Office,
Colombo, August 28, 1915

Scale of 8 Chains to an Inch.

G. K. THORNHILL,
for Surveyor-General.

May 27, 1916.

T. G. WILLETT,
Special Officer.

Hambantota S. O. No. 1,262.

Order under Section 4, Sub-section (1), of "The Waste Lands Ordinances of 1897, 1899, 1900, and 1903," admitting Lands to be Private Property.

In the matter of the lands commonly called or known as Katupotehena, situate in the village of Muruthawela, in the West Giruwa pattu of the Hambantota District, in the Southern Province, and of "The Waste Lands Ordinances of 1897, 1899, 1900, and 1903."

WHEREAS in pursuance of section 1 of the said Ordinances it was duly notified on the 11th day of October, 1912, that if no claim to the lands commonly called or known as Katupotehena, situate in the village of Muruthawela, in the West Giruwa pattu of the Hambantota District, in the Southern Province, containing in extent 3 acres 3 roods and 33 perches, and shown as lots 45K and 50 in preliminary plan 229 and in the annexed diagram, was made to Walter Ernest Wait, Special Officer appointed under section 28 of the said Ordinances, within the period of three months from the date specified in such notice, such lands would be declared the property of Crown, and dealt with on account of the Crown (*vide* Notice No. 4,564):

And whereas (1) Wadigawage Don Davit, (2) ditto Heen Appu made claim thereto, and the aforesaid Walter Ernest Wait, Special Officer, made due inquiry into such claim, I, Thomas Graham Willett, Special Officer appointed under section 28 of the said Ordinances, with the consent of His Excellency the Governor, do hereby admit the claim of the said two claimants, along with (3) Wadigawage Maddumahamy, (4) ditto Soloman, (5) ditto Peneris, to the said lands, as more fully described herein below, under section 4, sub-section (1), of the said Ordinances.

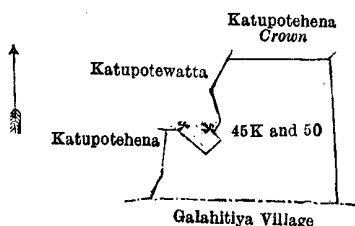
Description of the Lands referred to.

The following lots situated in the village of Muruthawela, in the West Giruwa pattu of the Hambantota District, in the Southern Province, as described in the annexed diagram:—

Preliminary plan 229.

Lot.	Name of Land.	Extent, A. R. P.
45K	Katupotehena	0 0 20
50	Do.	3 3 13
		3 3 33

and bounded as follows: on the north by Katupotehena to be declared the property of the Crown under the Waste Lands Ordinances; on the east by Katupotehena sold to Wadigawage Don Davith and others under the Waste Lands Ordinances; on the south by the village limit of Galahitiya; on the west by Katupotehena sold to Hewa Ambepitiyage Don Davith under the Waste Lands Ordinances, Katupotewatta claimed by Hewa Ambepitiyage Don Davith and others.



Surveyor-General's Office,
Colombo, October 28, 1915.

Scale of 8 Chains to an Inch.

G. K. THORNHILL,
for Acting Surveyor-General.

May 31, 1916.

T. G. WILLETT,
Special Officer.

Hambantota S. O. No. 1,263.

Order under Section 4, Sub-section (1), of "The Waste Lands Ordinances of 1897, 1899, 1900, and 1903," admitting Land to be Private Property.

In the matter of the land commonly called or known as Halambahena, situate in the village of Muruthawela, in the West Giruwa pattu of the Hambantota District, in the Southern Province, and of "The Waste Lands Ordinances of 1897, 1899, 1900, and 1903."

WHEREAS in pursuance of section 1 of the said Ordinances it was duly notified on the 11th day of October, 1912, that if no claim to the land commonly called or known as Halambahena, situate in the village of Muruthawela, in the West Giruwa pattu of the Hambantota District, in the Southern Province, containing in extent 2 acres and 1 perch, and shown as lot 13J in preliminary plan 229 and in the annexed diagram, was made to Walter Ernest Wait, Special Officer appointed under section 28 of the said Ordinances, within the period of three months from the date specified in such notice, such land would be declared the property of the Crown, and dealt with on account of the Crown (*vide* Notice No. 4,564):

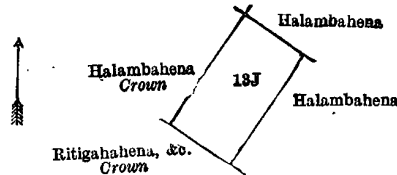
And whereas Wadigawage Babunhamy made claim thereto, and the aforesaid Walter Ernest Wait, Special Officer, made due inquiry into such claim, I, Thomas Graham Willett, Special Officer appointed under section 28 of the said Ordinances, with the consent of His Excellency the Governor, do hereby admit the claim of the said claimant to the said land, as more fully described herein below, under section 4, sub-section (1), of the said Ordinances.

Description of the Land referred to.

The following lot situated in the village of Muruthawela, in the West Giruwa pattu of the Hambantota District, in the Southern Province, as described in the annexed diagram :—

Lot.	Name of Land.	Preliminary plan 229.	Extent, A. B. P.
13J	Halambahena		2 0 1

and bounded as follows : on the north by Halambahena to be declared the property of the Crown under the Waste Lands Ordinances, Halambahena to be declared the property of Sedarasing Achehige Don Elias under the Waste Lands Ordinances ; on the east by Halambahena to be declared the property of Wadigawage Don Hendrick and another under the Waste Lands Ordinances ; on the south by Halambahena to be declared the property of Wadigawage Don Hendrick and another under the Waste Lands Ordinances, Ritigahahena, &c., to be declared the property of the Crown under the Waste Lands Ordinances ; on the west by Halambahena to be declared the property of the Crown under the Waste Lands Ordinances.



Surveyor-General's Office,
Colombo. October 28, 1915.

Scale of 8 Chains to an Inch.

G. K. THORNHILL,
for Acting Surveyor-General.

T. G. WILLETT,
Special Officer.

May 31, 1916.

Hambantota S. O. No. 1,264.

Order under Section 4, Sub-section (1), of "The Waste Lands Ordinances of 1897, 1899, 1900, and 1903," admitting Lands to be Private Property.

In the matter of the lands commonly called or known as Ritigahahena, Halambahena, situate in the village of Muruthawela, in the West Giruwa pattu of the Hambantota District, in the Southern Province, and of "The Waste Lands Ordinances of 1897, 1899, 1900, and 1903."

WHEREAS in pursuance of section 1 of the said Ordinances it was duly notified on the 11th day of October, 1912, that if no claim to the lands commonly called or known as Ritigahahena, Halambahena, situate in the village of Muruthawela, in the West Giruwa pattu of the Hambantota District, in the Southern Province, containing in extent 5 acres 3 roods and 38 perches, and shown as lots 13C and 13K in preliminary plan 229 and in the annexed diagram, was made to Walter Ernest Wait, Special Officer appointed under section 28 of the said Ordinances, within the period of three months from the date specified in such notice, such lands would be declared the property of the Crown, and dealt with on account of the Crown (*vide* Notice No. 4,564) :

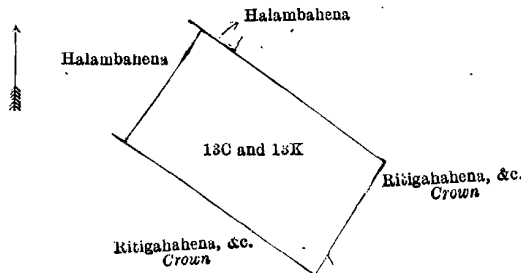
And whereas Wadigawage Don Hendrick made claim thereto, and the aforesaid Walter Ernest Wait, Special Officer, made due inquiry into such claim, I, Thomas Graham Willett, Special Officer appointed under section 28 of the said Ordinances, with the consent of His Excellency the Governor, do hereby admit the claim of the said claimant, along with Wadigawage Don Juwanis, Vel-Vidane, to the said lands, as more fully described herein below, under section 4, sub-section (1), of the said Ordinances.

Description of the Lands referred to.

The following lots situated in the village of Muruthawela, in the West Giruwa pattu of the Hambantota District, in the Southern Province, as described in the annexed diagram :—

Lot.	Name of Land.	Preliminary plan 229.	Extent, A. B. P.
13C	Ritigahahena		1 2 5
13K	Halambahena		4 1 33
			5 3 38

and bounded as follows : on the north by Halambahena to be declared the property of Sedarasing Achehige Don Elias under the Waste Lands Ordinances, Ritigahahena, &c., to be declared the property of the Crown under the Waste Lands Ordinances ; on the east and south by Ritigahahena, &c., to be declared the property of the Crown under the Waste Lands Ordinances ; on the west by Halambahena to be declared the property of Wadigawage Babunhamy under the Waste Lands Ordinances.



Surveyor-General's Office,
Colombo, October 28, 1915.

Scale of 8 Chains to an Inch.

G. K. THORNHILL,
for Acting Surveyor-General.

T. G. WILLETT,
Special Officer.

May 31, 1916.

Hambantota S. O. No. 1,265.**Order under Section 4, Sub-section (1), of "The Waste Lands Ordinances of 1897, 1899, 1900, and 1903," admitting Land to be Private Property.**

In the matter of the land commonly called or known as Mahawalakoratuwa, situate in the village of Muruthawela, in the West Giruwa pattu of the Hambantota District, in the Southern Province, and of "The Waste Lands Ordinances of 1897, 1899, 1900, and 1903."

WHEREAS in pursuance of section 1 of the said Ordinances it was duly notified on the 11th day of October, 1912, that if no claim to the land commonly called or known as Mahawalakoratuwa, situate in the village of Muruthawela, in the West Giruwa pattu of the Hambantota District, in the Southern Province, containing in extent 2 acres 3 roods and 6 perches, and shown as lot 53 in preliminary plan 229 and in the annexed diagram, was made to Walter Ernest Wait, Special Officer appointed under section 28 of the said Ordinances, within the period of three months from the date specified in such notice, such land would be declared the property of the Crown, and dealt with on account of the Crown (*vide* Notice No. 4,564) :

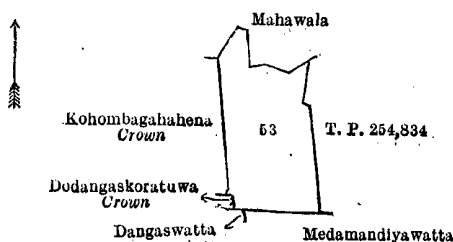
And whereas Jayasinarachchige Davithamy made claim thereto, and the aforesaid Walter Ernest Wait, Special Officer, made due inquiry into such claim, I, Thomas Graham Willett, Special Officer appointed under section 28 of the said Ordinances, with the consent of His Excellency the Governor, do hereby admit the claim of the said claimant to the said land, as more fully described herein below, under section 4, sub-section (1), of the said Ordinances.

Description of the Land referred to.

The following lot situated in the village of Muruthawela, in the West Giruwa pattu of the Hambantota District, in the Southern Province, as described in the annexed diagram :—

Lot.	Name of Land.	Preliminary plan 229.	Extent, A. R. P.
53	Mahawalakoratuwa		2 3 6

and bounded as follows : on the north by Mahawela claimed by Liyana Arachchige Kottan ; on the east by T. P. 254,834 ; on the south by Medamandiyawatta claimed by Jayawickrama Kankanange Loku Appu, Dangaswatta claimed by Abewickrema Gamachchige Don Dines ; on the west by Dodangaskoratuwa to be declared the property of the Crown under the Waste Lands Ordinances, Kohambagahahena to be declared the property of the Crown under the Waste Lands Ordinances



Surveyor-General's Office,
Colombo, October 28, 1915.

Scale of 3 Chains to an Inch.

G. K. THORNHILL,
for Acting Surveyor-General.

T. G. WILLETT,
Special Officer.
May 31, 1916.

Hambantota S. O. No. 1,266.**Order under Section 4, Sub-section (1), of "The Waste Lands Ordinances of 1897, 1899, 1900, and 1903," admitting Lands to be Private Property.**

In the matter of the lands commonly called or known as Kapuhena, Ketakalahena, situate in the village of Muruthawela, in the West Giruwa pattu of the Hambantota District, in the Southern Province, and of "The Waste Lands Ordinances of 1897, 1899, 1900, and 1903."

WHEREAS in pursuance of section 1 of the said Ordinances it was duly notified on the 11th day of October, 1912, that if no claim to the lands commonly called or known as Kapuhena, Ketakalahena, situate in the village of Muruthawela, in the West Giruwa pattu of the Hambantota District, in the Southern Province, containing in extent 3 acres and 3 perches, and shown as lots 1E, 1K1, and 1L in preliminary plan 229 and in the annexed diagram, was made to Walter Ernest Wait, Special Officer appointed under section 28 of the said Ordinances, within the period of three months from the date specified in such notice, such lands would be declared the property of Crown, and dealt with on account of the Crown (*vide* Notice No. 4,564) :

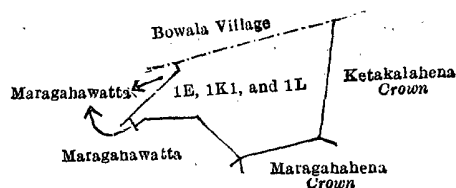
And whereas (1) Hetti Achchige Don Arnolis, (2) Kandambige Sedoris, (3) ditto Appu made claim thereto, and the aforesaid Walter Ernest Wait, Special Officer, made due inquiry into such claim, I, Thomas Graham Willett, Special Officer appointed under section 28 of the said Ordinances, with the consent of His Excellency the Governor, do hereby admit the claim of the said claimants to the said lands, as more fully described herein below, under section 4, sub-section (1), of the said Ordinances.

Description of the Lands referred to.

The following lots situated in the village of Muruthawela, in the West Giruwa pattu of the Hambantota District, in the Southern Province, as described in the annexed diagram :—

Lot.	Name of Land.	Preliminary plan 229.	Extent, A. R. P.
1E	Kapuhena		0 1 11
1K1	Ketakalahena		0 1 20
1L	Do.		2 1 12
			3 0 3

and bounded as follows : on the north by the village limit of Bowala ; on the east by Ketakalahena to be declared the property of the Crown under the Waste Lands Ordinances ; on the south by Maragahahena to be declared the property of the Crown under the Waste Lands Ordinances, Maragahawatta claimed by Wadigawage Don Davith ; on the west by Maragahawatta claimed by Wadigawage Don Davith.



Surveyor-General's Office,
Colombo, October 28, 1915.

Scale of 8 Chains to an Inch.

G. K. THORNHILL,
for Acting Surveyor-General.

May 31, 1916.

T. G. WILLETT,
Special Officer.

Hambantota S. O. No. 1,267.

Order under Section 4, Sub-section (1), of "The Waste Lands Ordinances of 1897, 1899, 1900, and 1903," admitting Land to be Private Property.

In the matter of the land commonly called or known as Galaudahena, situate in the village of Muruthawela, in the West Giruwa pattu of the Hambantota District, in the Southern Province, and of "The Waste Lands Ordinances of 1897, 1899, 1900, and 1903."

WHEREAS in pursuance of section 1 of the said Ordinances it was duly notified on the 11th day of October, 1912, that if no claim to the land commonly called or known as Galaudahena, situate in the village of Muruthawela, in the West Giruwa pattu of the Hambantota District, in the Southern Province, containing in extent 1 acre and 23 perches, and shown as lot 45G in preliminary plan 229 and in the annexed diagram, was made to Walter Ernest Wait, Special Officer appointed under section 28 of the said Ordinances, within the period of three months from the date specified in such notice, such land would be declared the property of Crown, and dealt with on account of the Crown (*vide* Notice No. 4,564):

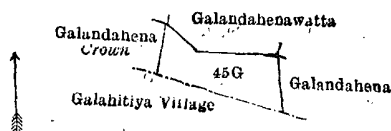
And whereas Weerasinghe Babahamy, on behalf of her minor son Ranasin Arachchige Don Carolis (Appuhamy), made claim thereto, and the aforesaid Walter Ernest Wait, Special Officer, made due inquiry into such claim, I, Thomas Graham Willett, Special Officer appointed under section 28 of the said Ordinances, with the consent of His Excellency the Governor, do hereby admit the claim of the said Ranasin Arachchige Don Carolis (Appuhamy) to the said land, as more fully described herein below, under section 4, sub-section (1), of the said Ordinances.

Description of the Land referred to.

The following lot situated in the village of Muruthawela, in the West Giruwa pattu of the Hambantota District, in the Southern Province, as described in the annexed diagram:—

Lot.	Name of Land.	Extent, A. R. P.
45G	Galaudahena	1 0 23

and bounded as follows: on the north by Galaudahenawatta claimed by Weerasinghe Babahamy; on the east by Galaudahena granted at half-improved value; on the south by the village limit of Galahitiya; on the west by Galaudahena to be declared the property of the Crown under the Waste Lands Ordinances.



Surveyor-General's Office,
Colombo, October 28, 1915.

Scale of 8 Chains to an Inch.

G. K. THORNHILL,
for Acting Surveyor-General.

May 31, 1916.

T. G. WILLETT,
Special Officer.

Hambantota S. O. No. 1,268.

Order under Section 4, Sub-section (1), of "The Waste Lands Ordinances of 1897, 1899, 1900, and 1903," admitting Land to be Private Property.

In the matter of the land commonly called or known as Kiruwanegalahena, situate in the village of Muruthawela, in the West Giruwa pattu of the Hambantota District, in the Southern Province, and of "The Waste Lands Ordinances of 1897, 1899, 1900, and 1903."

WHEREAS in pursuance of section 1 of the said Ordinances it was duly notified on the 11th day of October, 1912, that if no claim to the land commonly called or known as Kiruwanegalahena, situate in the village of Muruthawela, in the West Giruwa pattu of the Hambantota District, in the Southern Province, containing in extent 2 roods and 2 perches, and shown as lot 13R in preliminary plan 229 and in the annexed diagram, was made to Walter Ernest Wait, Special Officer appointed under section 28 of the said Ordinances, within the period of three months from the date specified in such notice, such land would be declared the property of the Crown, and dealt with on account of the Crown (*vide* Notice No. 4,564):

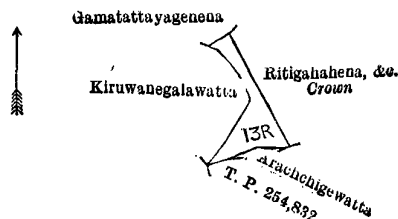
And whereas Abeykonge Cornelis made claim thereto, and the aforesaid Walter Ernest Wait, Special Officer, made due inquiry into such claim, I, Thomas Graham Willett, Special Officer appointed under section 28 of the said Ordinances, with the consent of His Excellency the Governor, do hereby admit the claim of the said claimant to the said land, as more fully described herein below, under section 4, sub-section (1), of the said Ordinances.

Description of the Land referred to.

The following lot situated in the village of Muruthawela, in the West Giruwa pattu of the Hambantota District, in the Southern Province, as described in the annexed diagram:—

Lot.	Name of Land.	Extent, A. R. P.
13R	Kiruwanegalahena	0 2 2

and bounded as follows : on the north by Gamatattayagehena sold to Jayasin Arachchige Samel Appu under the Waste Lands Ordinances ; on the east by Ritigahahena to be declared the property of the Crown under the Waste Lands Ordinances ; on the south by Arachchigewatta claimed by Jayasin Arachchige Samuel Appu, T. P. 254,832 ; on the west by Kiruwanegalawatta claimed by Abeykonge Cornelis.



Surveyor-General's Office,
Colombo, October 28, 1915.

Scale of 8 Chains to an Inch.

G. K. THORNHILL,
for Acting Surveyor-General.

May 31, 1916. T. G. WILLETT,
Special Officer.

Hambantota S. O. No. 1,269.

Order under Section 4, Sub-section (1), of "The Waste Lands Ordinances of 1897, 1899, 1900, and 1903," admitting Land to be Private Property.

In the matter of the land commonly called or known as Halambahena, situate in the village of Muruthawela, in the West Giruwa pattu of the Hambantota District, in the Southern Province, and of "The Waste Lands Ordinances of 1897, 1899, 1900, and 1903."

WHEREAS in pursuance of section 1 of the said Ordinances it was duly notified on the 11th day of October, 1912, that if no claim to the land commonly called or known as Halambahena, situate in the village of Muruthawela, in the West Giruwa pattu of the Hambantota District, in the Southern Province, containing in extent 2 acres, and shown as lot 13 I in preliminary plan 229 and in the annexed diagram, was made to Walter Ernest Wait, Special Officer appointed under section 28 of the said Ordinances, within the period of three months from the date specified in such notice, such land would be declared the property of Crown, and dealt with on account of the Crown (*vide* Notice No. 4,564) :

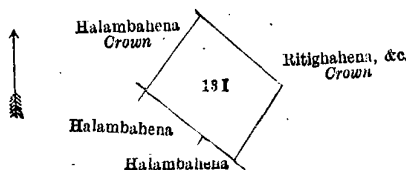
And whereas Sedarasing Achchige Don Elias made claim thereto, and the aforesaid Walter Ernest Wait, Special Officer, made due inquiry into such claim, I, Thomas Graham Willett, Special Officer appointed under section 28 of the said Ordinances, with the consent of His Excellency the Governor, do hereby admit the claim of the said claimant to the said land, as more fully described herein below, under section 4, sub-section (1), of the said Ordinances.

Description of the Land referred to.

The following lot situated in the village of Muruthawela, in the West Giruwa pattu of the Hambantota District, in the Southern Province, as described in the annexed diagram :—

Lot.	Name of Land.	Preliminary plan 229.	Extent, A. R. P.
13 I	Halambahena	2 0 0

and bounded as follows : on the north and east by Ritigahahena, &c., to be declared the property of the Crown under the Waste Lands Ordinances ; on the south by Halambahena to be declared the property of Wadigawage Don Hendrick and another under the Waste Lands Ordinances, Halambahena to be declared the property of Wadigawage Babunhamy under the Waste Lands Ordinances ; on the west by Halambahena to be declared the property of the Crown under the Waste Lands Ordinances.



Surveyor-General's Office,
Colombo, October 28, 1915.

Scale of 8 Chains to an Inch.

G. K. THORNHILL,
for Acting Surveyor-General.

May 31, 1916. T. G. WILLETT,
Special Officer.

Hambantota S. O. No. 1,270.

Order under Section 2 of "The Waste Lands Ordinances of 1897, 1899, 1900, and 1903," declaring Lands to be crown Property.

In the matter of the lands commonly called or known as Jasingamawewa (tank), Mahabibula-aremulakana, Godakadurugahahena, &c., situate in the village of Gonadeniya, in the West Giruwa pattu of the Hambantota District, in the Southern Province, and of "The Waste Lands Ordinances of 1897, 1899, 1900, and 1903."

THE notice required by section 1 of "The Waste Lands Ordinances of 1897, 1899, 1900, and 1903," having been duly published in manner prescribed by that section in respect of the above-named lands (*vide* Notice No. 4,351), and no claim having been made to the said lands or to any interest therein within the period of three months from the date specified in the said notice, I, Thomas Graham Willett, Special Officer appointed under section 28 of the said Ordinances, under and by virtue of the powers vested in me in that behalf by section 2 of the said Ordinances, do hereby on the 17th day of May, 1916, order and declare that the said lands, as more fully described herein below, situate in the village of Gonadeniya, in the West Giruwa pattu of the Hambantota District, in the Southern Province, and shown as lots 29, 129K, 148, 148M, 148N, 148 O, 152C, 153, 154, 155, 156, 146D, 146E, 147, 148K, 152F, 148L in preliminary plan 372 and in the annexed diagrams, and containing in extent 27 acres 3 roods and 26 perches, are the property of the Crown.

Description of the Lands referred to.

The following lots situated in the village of Gonadeniya, in the West Giruwa pattu of the Hambantota District, in the Southern Province, as described in the annexed diagrams :—

I.—Preliminary plan 372.

Lot.	Name of Land.	Extent, A. R. P.
29	Jasingamawewa (tank)	16 0 11

and bounded as follows : on the north by Komehenyaya belonging to the Crown, Burutagodelleyaya belonging to the Crown; on the east and south by Burutagodelleyaya belonging to the Crown; on the west by the village limit of Gamaetigama.



Surveyor-General's Office,
Colombo, March 20, 1916.

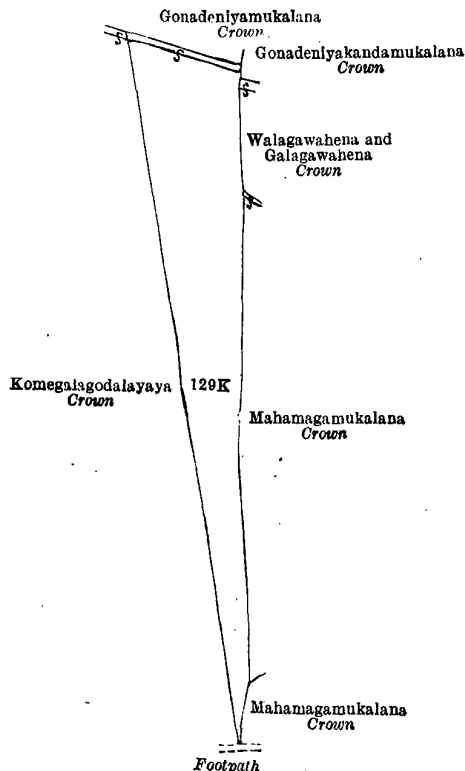
Scale of 8 Chains to an Inch.

G. K. THORNHILL,
for Surveyor-General.

II.—Preliminary plan 372.

Lot.	Name of Land.	Extent, A. R. P.
129K	Mahabibula-aremulalana	7 3 25

and bounded as follows : on the north by Gonadeniyamukalana declared to be the property of the Crown under the Waste Lands Ordinances; on the east by Gonadeniyakandamukalana declared to be the property of the Crown under the Waste Lands Ordinances, Walagawahena and Galagawahena declared to be the property of the Crown under the Waste Lands Ordinances, Mahamagemukalana declared to be the property of the Crown under the Waste Lands Ordinances; on the south by a footpath; on the west by Komegalagodabayaya decreed to be the property of the Crown under the Waste Lands Ordinances.



Surveyor-General's Office,
Colombo, March 20, 1916.

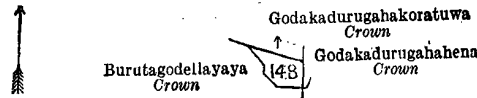
Scale of 8 Chains to an Inch.

G. K. THORNHILL,
for Surveyor-General.

III.—Preliminary plan 372.

Lot.	Name of Land.	Extent, A. R. P.
148	Godakadurugahahena	0 0 39

and bounded as follows: on the north by Godakadurugahakoratuwa belonging to the Crown; on the east by Godakadurugahahena belonging to the Crown; on the south and west by Burutagodellayaya belonging to the Crown.



Surveyor-General's Office,
Colombo, March 20, 1916.

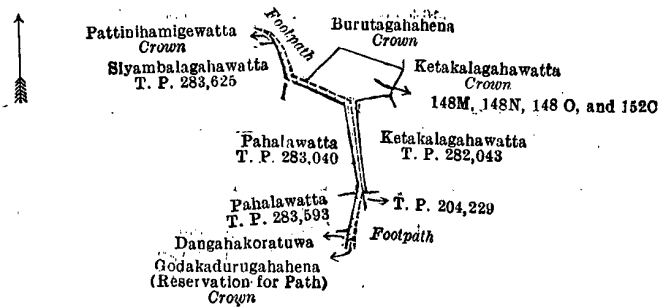
Scale of 8 Chains to an Inch.

G. K. THORNHILL,
for Surveyor-General.

IV.—Preliminary plan 372.

Lot.	Name of Land.	Extent, A. R. P.
148M	Ihalakoratuwa (reservation for path)	0 0 11
148N	Pahalawatta (do.)	0 0 14
148 O	Buruthagahahena	0 2 26
152C	Wewagawahena (reservation for path)	0 0 3
		0 3 14

and bounded as follows: on the north by a footpath, Burutagahahena belonging to Crown; on the east by Ketakalagahawatta belonging to Crown, Ketakalagahawatta sold by the Crown (T. P. 282,043), T. P. 204,229, a footpath; on the south by Godakadurugahahena (reservation for path) belonging to the Crown; on the west by Dangahakoratuwa to be declared the property of Munasinarachchige Don Carolis under the Waste Lands Ordinances, Pahalawatta sold by the Crown (T. P. 283,593), Pahalawatta sold by the Crown (T. P. 283,040), Siyambalagahawatta sold by the Crown (T. P. 283,625), Pattinihamigewatta belonging to the Crown.



Surveyor-General's Office,
Colombo, March 20, 1916.

Scale of 8 Chains to an Inch.

G. K. THORNHILL,
for Surveyor-General.

V.—Preliminary plan 372.

Lot.	Name of Land.	Extent, A. R. P.
153	Maguraketuwala (water-hole)	0 0 12

and bounded as follows: on the north by Burutagodellayaya belonging to the Crown; on the east by Burutagodellayaya belonging to the Crown, the village limit of Wehalagama; on the south by the village limit of Wehalagama; on the west by the village limit of Wehalagama, Burutagodellayaya belonging to the Crown.



Surveyor-General's Office,
Colombo, March 20, 1916.

Scale of 8 Chains to an Inch.

G. K. THORNHILL,
for Surveyor-General.

VI.—Preliminary plan 372.

Lot.	Name of Land.	Extent, A. R. P.
154	Nugewala (water-hole)	0 0 26

and bounded as follows: on the north by Burutagodellayaya belonging to the Crown; on the east by Burutagodellayaya belonging to the Crown, the village limit of Wehalagama; on the south by a stream (the village limit of Wehalagama); on the west by Burutagodellayaya belonging to the Crown.



Surveyor-General's Office,
Colombo, March 20, 1916.


Scale of 8 Chains to an Inch.

G. K. THORNHILL,
for Surveyor-General.

VII.—Preliminary plan 372.

Lot.	Name of Land.	Extent, A. R. P.
155	Mahawala (water-hole)	0 0 27

and bounded as follows : on the north, east, south, and west by Burutagodellayaya belonging to the Crown.



Surveyor-General's Office,
Colombo, March 20, 1916.

Scale of 8 Chains to an Inch.

G. K. THORNHILL,
for Surveyor-General.

VIII.—Preliminary plan 372.

Lot.	Name of Land.	Extent, A. R. P.
156	Ratawalahenewewa (tank)	1 0 35

and bounded as follows : on the north, east, south, and west by Burutagodellayaya belonging to the Crown.



Surveyor-General's Office,
Colombo, March 20, 1916.

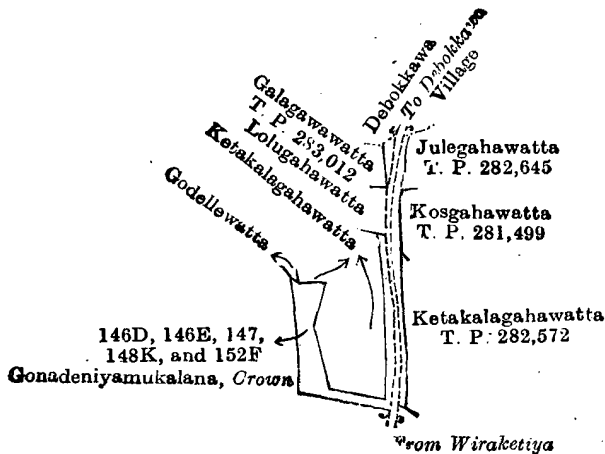
Scale of 8 Chains to an Inch.

G. K. THORNHILL,
for Surveyor-General.

IX.—Preliminary plan 372.

Lot.	Name of Land.	Extent, A. R. P.	Lot.	Name of Land.	Extent, A. R. P.
146D	Ketikalagahawattekella (reservation for road)	0 0 28	148K	Julegahawatta (reservation for road)	0 0 28
146E	Galagawawattekella (reservation for road)	0 0 5	152F	Ketikalagahawattekella (reservation for road)	0 0 28
147	Ketikalagahawattekella	0 2 23			1 0 32

and bounded as follows : on the north by Godellewatta claimed by Munasinarachchige Don Samuel, Ketikalagahawatta claimed by the Crown and Munasinarachchige Don Andreas, Lolugahawatte Munasing Arachchige Andreas, &c., Galagawawatta sold by Crown (T. P. 283,012), the village limit of Debokkawa ; on the east by Julegahawatta sold by the Crown (T. P. 282,645), Kosgahawatta sold by the Crown (T. P. 281,499), Ketikalagahawatta sold by the Crown (T. P. 282,572), on the south by Gonadeniyamukalana declared to be Crown property under the Waste Lands Ordinances ; on the west by Gonadeniyamukalana declared to be Crown property under the Waste Lands Ordinances.



Surveyor-General's Office,
Colombo, March 20, 1916.

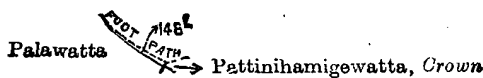
Scale of 8 Chains to an Inch.

G. K. THORNHILL,
for Surveyor-General.

X.—Preliminary plan 372.

Lot.	Name of Land.	Extent, A. R. P.
148L	Julegahawatta (reservation for path)	0 0 5

and bounded as follows : on the north by a footpath ; on the east by Pattinihamigewatta claimed by the Crown ; on the south and west by Palawatta sold by the Crown.



Surveyor-General's Office,
Colombo, November 6, 1911.

Scale of 8 Chains to an Inch.

A. H. G. DAWSON,
for Surveyor-General.

T. G. WILLETT,
Special Officer.

May 17, 1916.

Kurunegala S. O. No. 1,341.

Order under Section 4, Sub-section (1), of "The Waste Lands Ordinances of 1897, 1899, 1900, and 1903,"
declaring Lands to be Crown Property.

In the matter of the lands commonly called or known as Mankadagawahenyaya, Galgodahena (road reservation), &c., situate in the village of Waduressa, in the Kinyama korale of the Katugampola hatpattu of the Kurunegala District, in the North-Western Province, and of "The Waste Lands Ordinances of 1897, 1899, 1900, and 1903."

WHEREAS in pursuance of section 1 of the said Ordinances it was duly notified on the 6th day of June, 1913, that if no claim to the lands commonly called or known as Mankadagawahenyaya, Galgodahena (road reservation), &c., situate in the village of Waduressa, in the Kinyama korale of the Katugampola hatpattu of the Kurunegala District, in the North-Western Province, containing in extent 235 acres 3 roods and 5 perches, and shown as lots 1, 1A, 1B, 1C, 1D, 1E, 1F, 1H, 2, 3, 4, 4A, 4B, 5, 6, 8, 13M, 13D, 13E in preliminary plan 1,458 and in the annexed diagrams, was made to John Murray Davies, Special Officer appointed under section 28 of the said Ordinances, within the period of three months from the date specified in such notice, such lands would be declared the property of the Crown, and dealt with on account of the Crown (*vide* Notice No. 4,896):

And whereas (1) Ratnayaka Mudiyansele Punchirala, (2) ditto Mudalihamy, (3) ditto Kuda Punchirala, (4) ditto Menuhamy, (5) ditto Ukkuhamy, (6) Karunanayaka Mudiyansele Appuhamy, (7) Balasuriya Mudiyansele Appuhamy, (8) Hangidi Gurunnehelage Sinna Naide, (9) ditto Punchihamy Nachchire, (10) ditto Sitta Naide (minor), (11) ditto Appu Naide (minor), (12) ditto Kiri Nachchire (minor), (13) Jayabahu Mudiyansele Punchirala, (14) Rajapaksa Mudiyansele Andihamy, (15) ditto Tikirala, (16) Amaris Patabendi Gurunnehelage Ukku Nachchire, (17) ditto Punchi Naide, (18) ditto Tikiri Naide, and (19) ditto Punga Naide made claim to the said lots 1, 1A, 1B, 1C, 1D, 1E, 1F, 1H, 2, 3, 4, 4A, 4B, 5, 8, 13M, 13D, 13E, and (20) Lebuna Hewage Bastian de Silva made claim to the said lots 1, 1A, 1B, 1C, 1D, 1E, 1F, 1H, 3, 13M, 13D, and 13E, and (21) Jayabahu Mudiyansele Kiri Banda Appuhamy, as trustee of Koswatta Vihare, made claim to the said lots 4, 4A, 4B, 6, 13M, 13D, 13E, and whereas the said 2nd, 3rd, 4th, and 5th claimants by an agreement dated the 16th day of February, 1914, in consideration of (a) their being declared along with the said 1st claimant the owners of 5 acres more or less of lot 13 of the notice and of the block survey preliminary plan 1,458, now shown as lots 13A and 13F on the same block survey preliminary plan, (b) the said 2nd claimant being declared the owner of 1 acre more or less of lot 13 of the notice and of the block survey preliminary plan 1,458, now shown as lot 13B on the same block survey preliminary plan; the said 6th claimant by an agreement dated the 16th day of February, 1914, in consideration of being declared the owner of 1 acre more or less of lot 13 of the notice and of the block survey preliminary plan 1,458, now shown as lot 13G on the same block survey preliminary plan; the said 7th claimant by an agreement dated the 17th day of February, 1914, in consideration of being declared the purchaser of 8 acres more or less of lot 4 of the notice and of the block survey preliminary plan 1,458, now shown as lot 4D on the same block survey preliminary plan, for a sum of Rs. 128; the said 8th claimant on behalf of himself and, as duly appointed representative, on behalf of the minors the said 10th, 11th, and 12th claimants by an agreement dated the 16th day of February, 1914, in consideration of the said 8th, 10th, 11th, and 12th claimants being declared along with the said 9th claimant the owners of 3 acres more or less of lot 4 of the notice and of the block survey preliminary plan 1,458, now shown as lot 4C on the same block survey preliminary plan; the said 13th claimant by an agreement dated the 16th day of February, 1914, in consideration of being declared the owner of 1 acre more or less of lot 13 of the notice and of the block survey preliminary plan 1,458, now shown as lot 13C on the same block survey preliminary plan; the said 14th and 15th claimants by an agreement dated the 16th day of February, 1914, in consideration of their being declared the owners of 2 acres more or less of lot 13 of the notice and of the block survey preliminary plan 1,458, now shown as lot 13J on the same block survey preliminary plan; and the said 17th and 18th claimants by an agreement dated the 16th day of February, 1914, in consideration of (a) their being declared along with the said 19th claimant the owners of 2 acres more or less of lot 13 of the notice and of the block survey preliminary plan 1,458, now shown as lot 13I on the same block survey preliminary plan, (b) the said 16th claimant being declared the owner of 1 acre more or less of lot 13 of the notice and of the block survey preliminary plan 1,458, now shown as lot 13H on the same block survey preliminary plan; withdrew all their claims to the said lots 1, 1A, 1B, 1C, 1D, 1E, 1F, 1H, 2, 3, 4, 4A, 4B, 5, 8, 13M, 13D, 13E of this order; and whereas the said 20th claimant by an agreement dated the 4th day of June, 1914, in consideration of being declared the purchaser of 7 acres and 5 acres of lots 13 and 1, respectively, of the notice and of the block survey preliminary plan 1,458, now shown as lots 13 and 1G on the same block survey preliminary plan, for a sum of Rs. 192, withdrew his claim to the said lots 1, 1A, 1B, 1C, 1D, 1E, 1F, 1H; 3, 13M, 13D, and 13E of this order; and whereas the said 21st claimant by an agreement dated the 16th day of February, 1914, in consideration of the Koswatta Vihare being declared the owner of 1 acre more or less of lots 9 and 13 of the notice and of the block survey preliminary plan 1,458, now shown as lots 9 and 13K on the same block survey preliminary plan, withdrew his claim to the said lots 4, 4A, 4B, 6, 13M, 13D, 13E of this order; and whereas the said 1st, 9th, 16th, and 19th claimants having been duly called upon by me by notices in writing, under section 4, sub-section (1), of the said Ordinances, duly served upon them to produce before me the evidence and documents upon which they might rely in proof of their claims, failed to so appear or produce such evidence and documents, I, the aforesaid John Murray Davies, Special Officer, under and by virtue of the powers vested in me in that behalf by section 4 of the said Ordinances, do hereby on this 19th day of April, 1916, order and declare, under section 4, sub-section (1), of the said Ordinances, that the said lands, as more fully described herein below, are the property of the Crown.

Description of the Lands referred to.

The following lots situated in the village of Waduressa, in the Kinyama korale of the Katugampola hatpattu of the Kurunegala District, in the North-Western Province, as described in the annexed diagrams:—

I.—Preliminary plan 1,458.

Lot.	Name of Land.	Extent, A. R. P.	Lot.	Name of Land.	Extent, A. R. P.
1	Mankadagawahenyaya	32 3 7	4	Siyambalagahamulahenyaya	166 2 33
1A	Galgodahena (road reservation)	0 2 18	4A	Kirimakulahena	8 1 15
1B	Nikahena (do.)	1 1 16	4B	Do. (road reservation)	1 3 13
1C	Meegahahena (oya reservation)	2 1 38	5	Talgahawetiyawewa (tank and bund)	7 1 16
1D	Ebbagawahena (do.)	0 2 35	6	Talgahawetiya	0 1 31
1E	Mankadagawahena (do.)	1 2 16	8	Pinwewa (abandoned tank)	1 0 18
1F	Do. (road reservation)	0 1 17	13M	Ihalakumburapillewa	0 0 29
1H	Do. (oya reservation)	1 0 4			
2	Middellawetiyawewa (tank and bund)	3 1 23			
3	Ihalawewa (tank and bund)	4 1 30			
					234 2 39

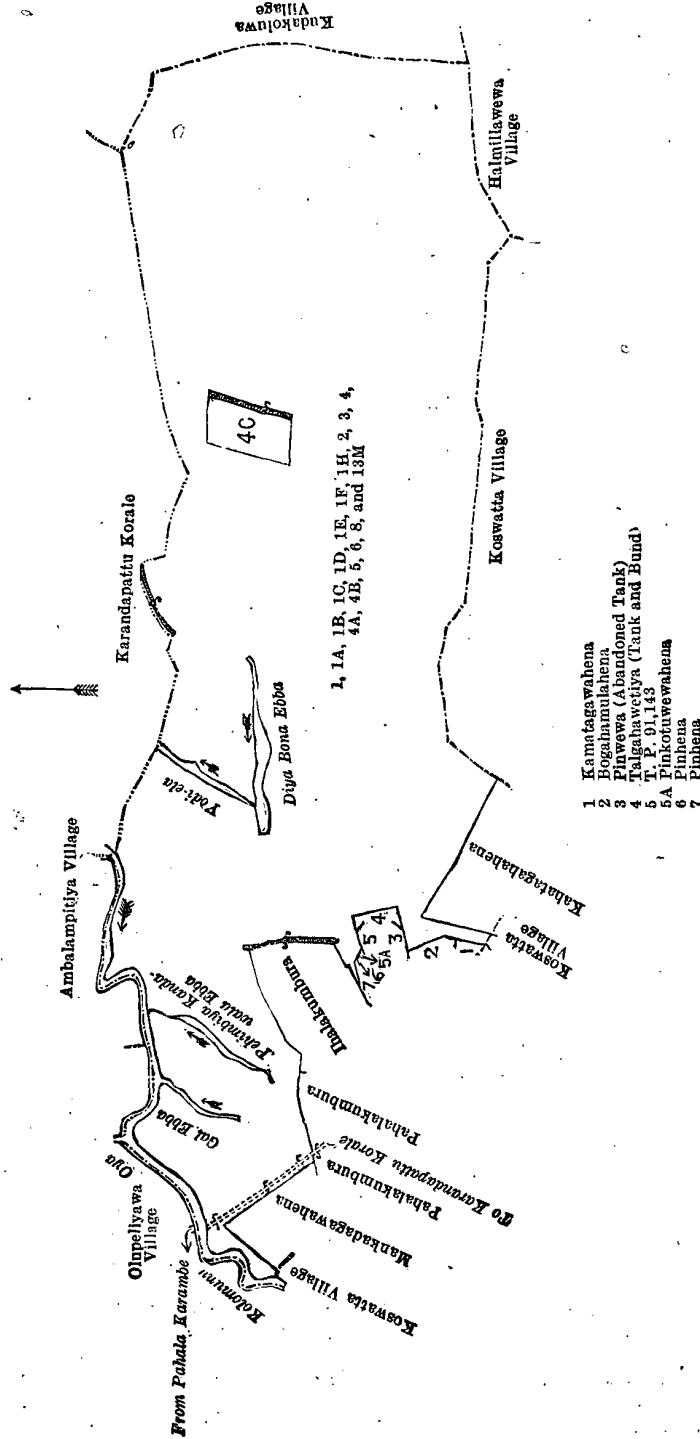
and bounded as follows: on the north by Kolamunu-oya (the village limits of Olupeliyawa and Ambalanpitiya), the boundary limit of Karandapattu korale; on the east by the village limit of Kudakoluwa; on the south by the village of Halmillawewa, the village limit of Koswatta, Kahatagahahena sold to Balasuriya Mudiyansele Appuhamy under the Waste Lands Ordinances, the village limit of Koswatta, Kamatagawahena to be declared the property of Amaris

Patabendi Gurunnehelage Punchi Naide and others under the Waste Lands Ordinances, Bogahamulahena to be declared the property of Rajapakse Mudiyansele Andihamy and another under the Waste Lands Ordinances, Pinwewa (abandoned tank), private, Talgahawetiya (tank and bund) private, T. P. 91,143, Pinkotuwawahena to be declared the property of Koswatta Vihare under the Waste Lands Ordinances, Pinhena (private), Pinhena to be declared the property of Koswatta Vihare under the Waste Lands Ordinances, Ihalakumbura (private), Pahalakumbura (private); on the west by Man-kadagawahena sold to Lebunahewage Bastian de Silva under the Waste Lands Ordinances, the village limit of Koswatta.

NOTE.—The following lot situated within the above boundaries is excluded from this part of the order, and its aggregate acreage of 3 acres and 14 perches is not included in the acreage of 234 acres 2 roods and 39 perches given above:—

Preliminary plan 1,458.

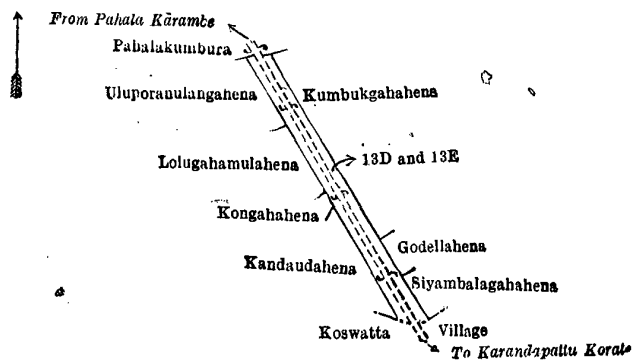
Lot.	Name of Land.	Extent, A. R. P.
4C	Wewapaulahena	3 0 14



II.—Preliminary plan 1,458.

Lot.	Name of Land.	Extent, A. R. P.
13D ..	Kandaudahena (road reservation)	0 1 33
13E ..	Do. (do.)	0 2 13
		1 0 6

and bounded as follows : on the north by Pahalakumbura (private) ; on the east by Kumbukgahahena to be declared the property of Ratnayaka Mudiyansele Mudalihamy and others under the Waste Lands Ordinances, Godellahena to be declared the property of Karunanayaka Mudiyansele Appuhamy, *ex-Vel-Vidane*, under the Waste Lands Ordinances, Siyambalagahahena to be declared the property of Amaris Patabendi Gurunnehelage Ukku Nachchire under the Waste Lands Ordinances ; on the south by the village limit of Koswatta ; on the west by Kandaudahena to be declared the property of Jayabahu Mudiyansele Punchirala, *ex-Arachchi*, under the Waste Lands Ordinances, Kongahahena sold to Lebunahewage Bastian de Silva under the Waste Lands Ordinances, Lolugahamulahena to be declared the property of Ratnayaka Mudiyansele Mudalihamy under the Waste Lands Ordinances, Uluporanulangahena to be declared the property of Ratnayaka Mudiyansele Mudalihamy and others under the Waste Lands Ordinances.



Surveyor-General's Office,
Colombo, December 7, 1915.

Scale of 8 Chains to an Inch.

G. K. THORNHILL,
for Surveyor-General.

April 19, 1916.

J. M. DAVIES,
Special Officer.

Kurunegala S. O. No. 1,342.

Order under Section 4, Sub-section (1), of "The Waste Lands Ordinances of 1897, 1899, 1900, and 1903,"
declaring Lands to be Crown Property.

In the matter of the lands commonly called or known as Makulwewa estate (road reservation), &c., situate in the village of Tantirigama, in the Mahagalboda Egoda korale of the Hiriyala hatpattu of the Kurunegala District, in the North-Western Province, and of "The Waste Lands Ordinances of 1897, 1899, 1900, and 1903."

WHEREAS in pursuance of section 1 of the said Ordinances it was duly notified on the 4th day of July, 1913, that if no claim to the lands commonly called or known as Makulwewa estate (road reservation), &c., situate in the village of Tantirigama, in the Mahagalboda Egoda korale of the Hiriyala hatpattu of the Kurunegala District, in the North-Western Province, containing extent 19 acres 3 roods and 34 perches, and shown as lots A 959½A, 9915½A, A 959½A, 9915½, A 959½, A 959½M, A 959½F, A 959½, A 959½, A 959½G, A 959½H, A 959½I, A 995½K, L 959, L 959A, L 959B, A 959½L, A 959½B in preliminary plan 1,968 and in the annexed diagrams, was made to John Murray Davies, Special Officer appointed under section 28 of the said Ordinances, within the period of three months from the date specified in such notice, such lands would be declared the property of the Crown, and dealt with on account of the Crown (*vide* Notice No. 4,924):

And whereas (1) Wijesinha Arachchillage Leanoris de Alwis, (2) Welipitiyage Don Suwaris Rodrigo, (3) Puchi Naidelage Siman Naide, (4) Buwanekabahu Hittara Naidelage Naide, (5) Buwanekabahu Hittara Naidelage Kuda Kahu Naide made claim thereto, and whereas the said 1st, 2nd, and 4th claimants have withdrawn their claims thereto; and whereas the said 3rd and 5th claimants by two agreements dated the 14th day of January, 1914, in consideration of the Settlement Officer settling as private property otherwise than under the Waste Lands Ordinances lot M 959 of the notice and of the preliminary plan 1,968, withdrew their claims to the said lots A 959½B, A 959½L, A 959½, A 959½G, A 959½H, A 959½I, A 959½K, L 959, L 959A, L 959B, A 959½F, A 959½, A 959½M, 9915½, A 959½, 9915½A, A 959½A, A 959½A of this order; and whereas (6) Buwanekabahu Hittara Naidelage Puchi Naidelage Kawuwa Nachchire made claim to the above-mentioned lot A 959½ of this order, and has withdrawn his claim thereto; and whereas (7) Buwanekabahu Hittara Naidelage Wela Naide made claim to the above-mentioned lots L959, L 959A, L 959B, and by an agreement dated the 14th day of January, 1914, in consideration of the Settlement Officer settling as private property otherwise than under the Waste Lands Ordinances lot M 959 of the notice and of the preliminary plan 1,968, withdrew his claim to the above-mentioned lots L 959, L 959A, L 959B of this order; and whereas (8) Edmund Clarke de Fonseka made claim to the above-mentioned lots A 959½B, A 959½L, A 959½, A 959½, A 959½G, A 959½H, A 959½I, A 959½K, A 959½F, A 959½M, 9915½A, A 959½A, A 959½A, and by an agreement dated the 14th day of January, 1914, in consideration of being declared the purchaser of lots A 959½, 9915½, and 9915½ of the preliminary plan 1,968 and a portion of lot A 959½ of the same preliminary plan, now shown as lot A 959½ on the same preliminary plan, for a sum of Rs. 4,806, withdrew his claim to the said lots A 959½F, A 959½L, A 959½, A 959½, A 959½G, A 959½H, A 959½I, A 959½K, A 959½F, A 959½M, 9915½A, A 959½A, A 959½A of this order; and whereas (9) George Samarantunga Randunu made claim to the above-mentioned lots A 959½B, A 959½L, A 959½, A 959½, A 959½G, A 959½H, A 959½I, A 959½K, L 959, L 959A, L 959B, A 959½F, A 959½, A 959½M, A 959½, A 959½A, and by an agreement dated the 14th day of January, 1914, in consideration of being declared the purchaser of a portion of lot A 959½ of the notice and of the preliminary plan 1,968, now shown as lots A 959½N, A 959½O on the same preliminary plan, for a

sum of Rs. 660, withdrew his claim to the said lots A 959½B, A 959½L, A 959½, A 959½, A 959½G, A 959½H, A 959½L, A 959½K, L 959, L 959A, L 959B, A 959½F, A 959½, A 959½M, A 959½, A 959½A of this order; and whereas (10) Weligama Appuhamillage Girigoris Perera Appuhamy made claim to the above-mentioned lots A 959½A, A 959½M, A 959½F, A 959½G, A 959½H, A 959½L, A 959½K, A 959½L, A 959½B, and whereas he was duly called upon by me by a notice in writing, under section 4, sub-section (1), of the said Ordinances, duly served upon him to produce before me the evidence and documents upon which he might rely on proof of his claim, and whereas he has failed to so appear or produce such evidence and documents, I, John Murray Davies, the aforesaid Special Officer, under and by virtue of the powers vested in me in that behalf by section 4 of the said Ordinances, do hereby on this 6th day of March, 1916, order and declare, under section 4, sub-section (1), of the said Ordinances, that the said lands, as more fully described herein below, are the property of the Crown.

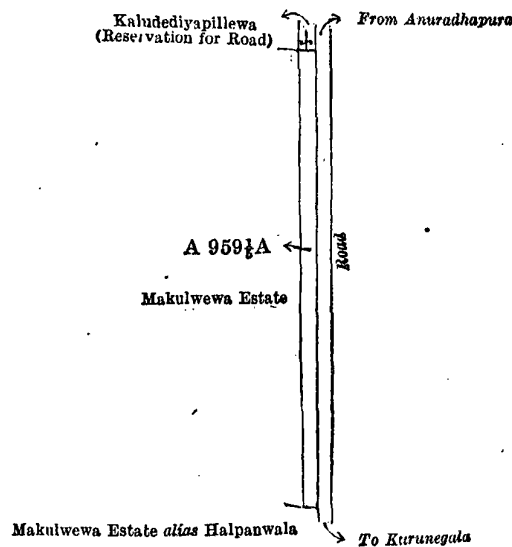
Description of the Lands referred to.

The following lots situated in the village of Tantirigama, in the Mahagalboda Egoda korale of the Hiriyala hatpattu of the Kurunegala District, in the North-Western Province, as described in the annexed diagrams:—

I.—Preliminary plan 1,968.

Lot.	Name of Land.	Extent, A. R. P.
A 959½A ..	Makulwewa estate (road reservation) ..	0 1 13

and bounded as follows: on the north by Kaludeniyeppillewa (reservation for road) sold by Crown; on the east by the road from Anuradhapura to Kurunegala; on the south by Makulwewa estate *alias* Halpanwala sold to E. C. de Fonseka under the Waste Lands Ordinances; on the west by Makulwewa estate sold to E. C. de Fonseka under the Waste Lands Ordinances.



Surveyor-General's Office,
Colombo, November 18, 1915.

Scale of 4 Chains to an Inch.

G. K. THORNHILL,
for Acting Surveyor-General.

II.—Preliminary plan 1,968.

Lot.	Name of Land.	Extent, A. R. P.
9915½A ..	Makulwewa estate (road reservation) ..	0 2 28
A 959½A ..	Do. (do.) ..	0 2 19
		1 1 7

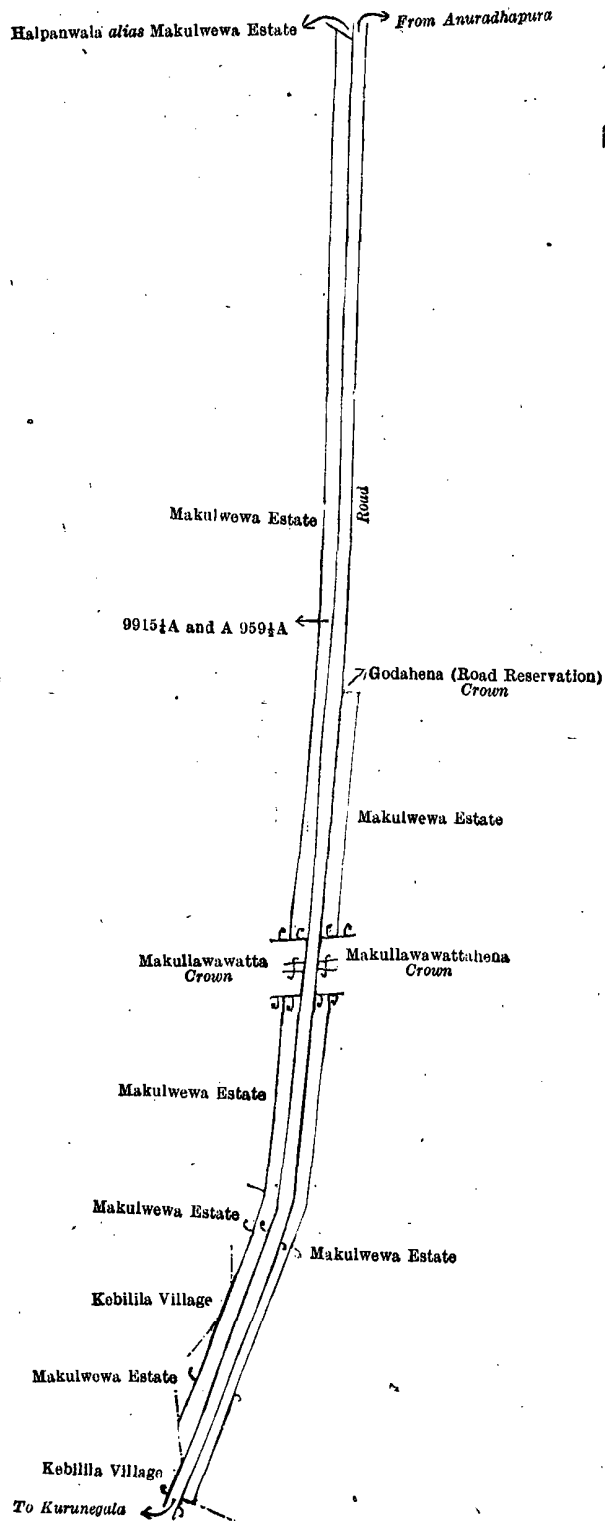
and bounded as follows: on the north by Makulwewa estate *alias* Halpanwala sold to E. C. de Fonseka under the Waste Lands Ordinances; on the east by the road from Anuradhapura to Kurunegala, Godahena (road reservation) to be declared the property of the Crown under the Waste Lands Ordinances, Makulwewa estate sold to E. C. de Fonseka under the Waste Lands Ordinances, Makullawattahena to be declared the property of the Crown under the Waste Lands Ordinances, Makulwewa estate sold to E. C. de Fonseka under the Waste Lands Ordinances; on the south by the village limit of Kebilila; on the west by Makulwewa estate sold to E. C. de Fonseka under the Waste Lands Ordinances, the village limit of Kebilila, Makulwewa estate sold to E. C. de Fonseka under the Waste Lands Ordinances, Makullawatta to be declared the property of the Crown under the Waste Lands Ordinances, Makulwewa estate sold to E. C. de Fonseka under the Waste Lands Ordinances.

[For Diagram see page 720.]

III.—Preliminary plan 1,968.

Lot.	Name of Land.	Extent, A. R. P.
9915½A ..	Makullawawatta ..	0 0 24
A 959½A ..	Makullawawattahena ..	4 2 30
		4 3 14

and bounded as follows: on the north by Makulwewa estate sold to E. C. de Fonseka under the Waste Lands Ordinances, Makulwewa estate (road reservation) to be declared the property of the Crown under the Waste Lands Ordinances, Makulwewa estate sold to E. C. de Fonseka under the Waste Lands Ordinances; Vela-ela (irrigation channel) to be declared the property of the Crown under the Waste Lands Ordinances, Makulwewa estate sold to E. C. de Fonseka under the Waste Lands Ordinances, Makullawawattahena to be declared the property of the Crown under the Waste Lands Ordinances;

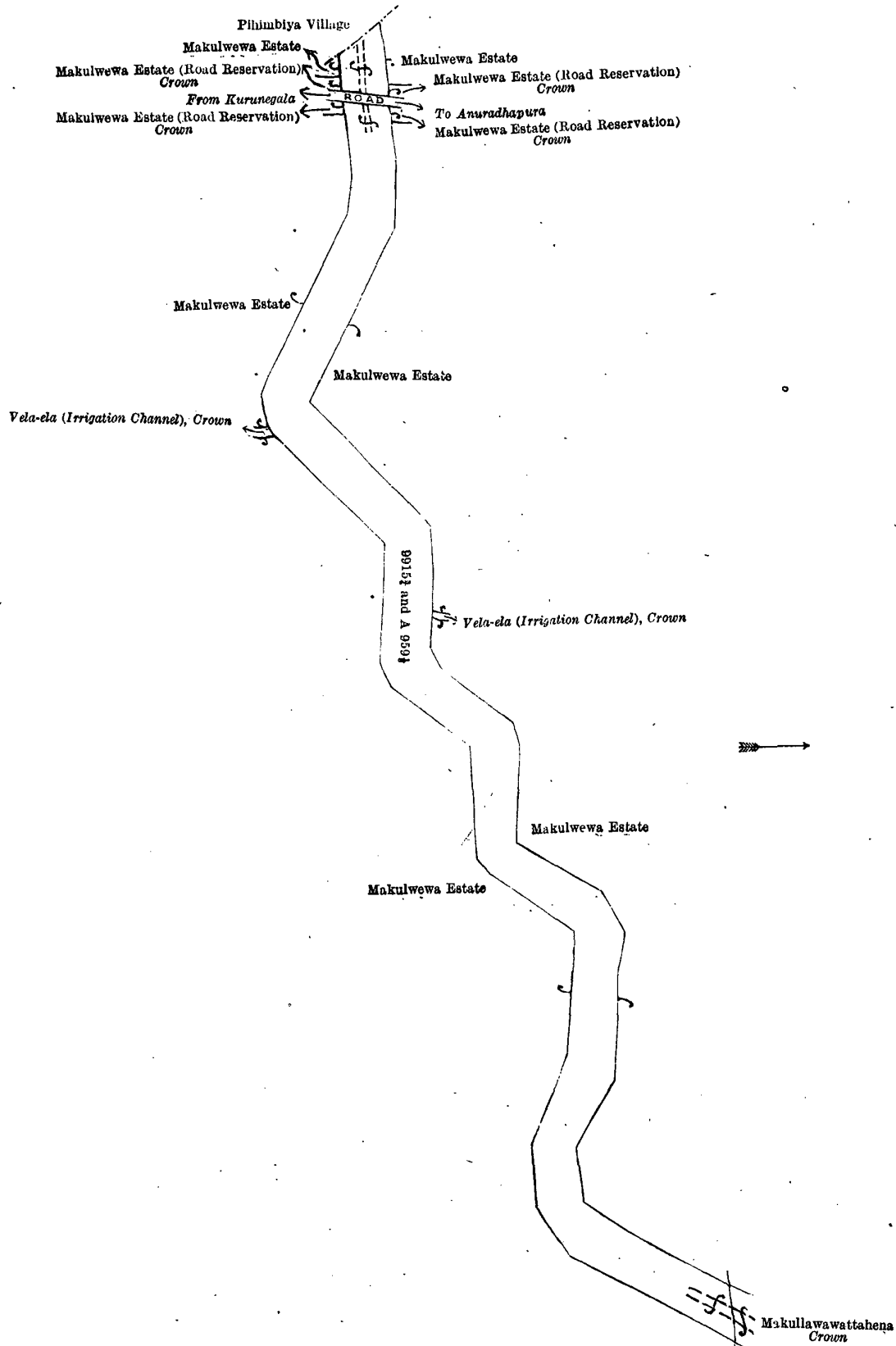


Surveyor-General's Office,
Colombo, November 18, 1915.

Scale of 4 Chains to an Inch.

G. K. THORNHILL,
for Acting Surveyor-General.

on the east by Makulwewa estate sold to E. C. de Fonseka under the Waste Lands Ordinances ; on the south by Makulwewa estate sold to E. C. de Fonseka under the Waste Lands Ordinances, Vela-ela (irrigation channel) to be declared the property of the Crown under the Waste Lands Ordinances, Makulwewa estate sold to E. C. de Fonseka under the Waste Lands Ordinances, Makulwewa estate (road reservation) to be declared the property of the Crown under the Waste Lands Ordinances, Makulwewa estate sold to E. C. de Fonseka under the Waste Lands Ordinances ; on the west by the village limit of Phimbiya.



Surveyor-General's Office,
Colombo, November 18, 1915.

Scale of 4 Chains to an Inch.

G. K. THORNHILL,
for Acting Surveyor-General.

IV.—Preliminary plan 1,968.

Lot.	Name of Land.	Extent, A. R. P.
A 959 $\frac{1}{2}$	Makullawawattahena	5 2 20
A 959 $\frac{1}{2}$ M	Bakmigahawewa (tank and bund)	3 0 21
		8 3 1

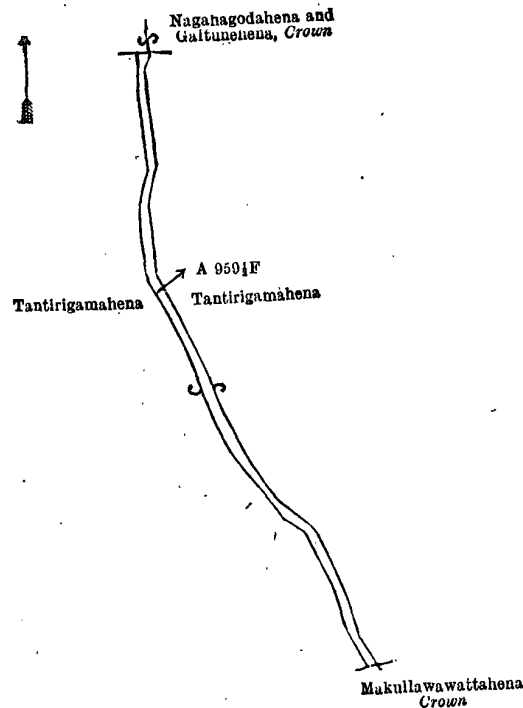
and bounded as follows: on the north by Makullawattahena to be declared the property of the Crown under the Waste Lands Ordinances, Tantirigamahena sold to George Samaratunga Randunu under the Waste Lands Ordinances, Udawelapitiyakumbura (private), Tantirigamahena sold to George Samaratunga Randunu under the Waste Lands Ordinances, Bakmigahawela (tank and bund to be declared the property of the Crown under the Waste Lands Ordinances), Tantirigamahena sold to George Samaratunga Randunu under the Waste Lands Ordinances, Vela-ela (irrigation channel) to be declared the property of the Crown under the Waste Lands Ordinances, Tantirigamahena sold to George Samaratunga Randunu under the Waste Lands Ordinances; on the east by the village limit of Hunupola; on the south by Makulwewa estate sold to E. C. de Fonseka under the Waste Lands Ordinances, Vela-ela (irrigation channel) to be declared the property of the Crown under the Waste Lands Ordinances, Makulwewa estate sold to E. C. de Fonseka under the Waste Lands Ordinances, Makulwewa estate (road and road reservation) to be declared the property of the Crown under the Waste Lands Ordinances, Makulwewa estate sold to E. C. de Fonseka under the Waste Lands Ordinances; on the west by Makulwewa estate sold to E. C. de Fonseka under the Waste Lands Ordinances.

[For Diagram see page 723.]

V.—Preliminary plan 1,968.

Lot.	Name of Land.	Extent, A. R. P.
A 959½F	Vela-ela (irrigation channel)	0 1 7

and bounded as follows: on the north by Nagahagodahena and Galtunehena to be declared the property of the Crown under the Waste Lands Ordinances; on the east by Tantirigamahena sold to George Samaratunga Randunu under the Waste Lands Ordinances; on the south by Makullawattahena to be declared the property of the Crown under the Waste Lands Ordinances; on the west by Tantirigamahena sold to George Samaratunga Randunu under the Waste Lands Ordinances.



Surveyor-General's Office,
Colombo, November 18, 1915.

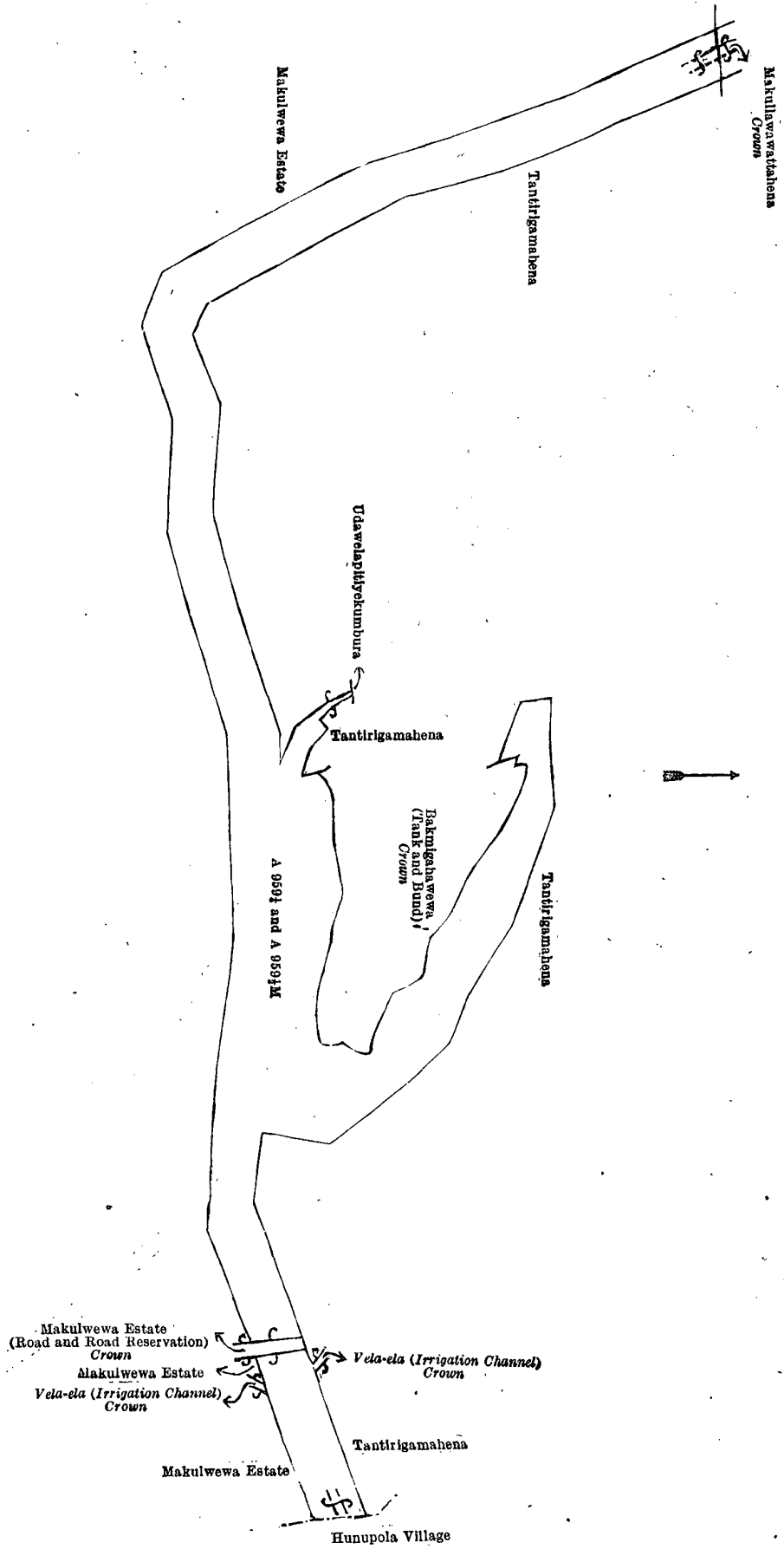
Scale of 4 Chains to an Inch.

G. K. THORNBILL,
for Acting Surveyor-General.

VI.—Preliminary plan 1,968.

Lot.	Name of Land.	Extent, A. R. P.
A 959½	Makulwewa estate (road and road reservation)	1 0 13½
A 959½	Do. (do.)	0 2 37½
A 959½G	Vela-ela (irrigation channel)	0 0 3
A 959½H	Gansabhawa road	0 1 4
A 959½I	Vela-ela (irrigation channel)	0 0 39
A 959½K	Vela-ela and reservation (part of irrigation channel and reservation)	0 0 4
L 959	Kosgollewewa (abandoned tank)	1 2 0
L 959A	Do. (road)	0 0 16
L 959B	Do. (road reservation)	0 0 12
		4 0 9

and bounded as follows: on the north by Makulwewa estate sold to E. C. de Fonseka under the Waste Lands Ordinances, Makulwawattehena to be declared the property of the Crown under the Waste Lands Ordinances, Tantirigamahena sold to George Samaratunga Randunu under the Waste Lands Ordinances, Makulwawattehena to be declared the property of the Crown under the Waste Lands Ordinances, Makulwewa estate sold to E. C. de Fonseka under the Waste Lands Ordinances, Makullawattahena to be declared the property of the Crown under the Waste Lands Ordinances, Makulwewa estate sold to E. C. de Fonseka under the Waste Lands Ordinances; on the east by the village limit of Hunupola, Makulwewa estate sold to E. C. de Fonseka under the Waste Lands Ordinances; on the south by the village limit of Godawewa, Makulwewa estate sold to E. C. de Fonseka under the Waste Lands Ordinances, Kosgollewewa (private), Makulwewa estate sold to E. C. de Fonseka under the Waste Lands Ordinances, the village limit of Godawewa; on the west by Makulwewa estate sold to E. C. de Fonseka under the Waste Lands Ordinances.



Surveyor-General's Office,
Colombo, November 18, 1915.

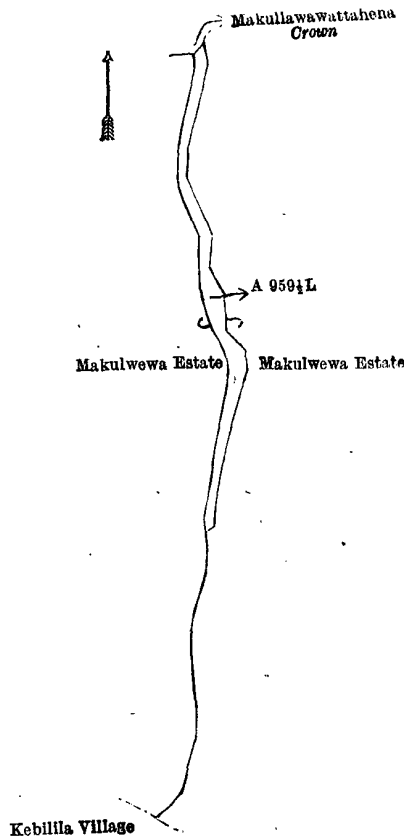
Scale of 4 Chains to an Inch.

G. K. THORNHILL,
for Acting Surveyor-General.

VII.—Preliminary plan 1,968.

Lot.	Name of Land.	Extent, A. R. P.
A 959½L	Vela-ela (irrigation channel)	0 1 9

and bounded as follows: on the north by Makulwawattahena to be declared the property of the Crown under the Waste Lands Ordinances; on the east by Makulwewa estate sold to E. C. de Fonseka under the Waste Lands Ordinances; on the south by the village limit of Kebilila; on the west by Makulwewa estate sold to E. C. de Fonseka under the Waste Lands Ordinances.



Surveyor-General's Office,
Colombo, November 18, 1915.

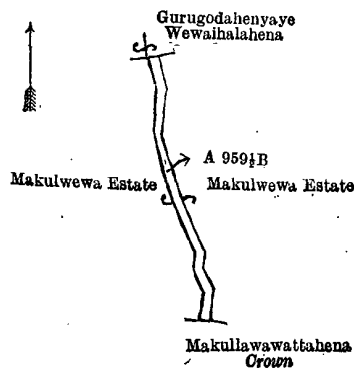
Scale of 4 Chains to an Inch.

G. K. THORNHILL,
for Acting Surveyor-General.

VIII.—Preliminary plan 1,968.

Lot.	Name of Land.	Extent, A. R. P.
A 959½B	Vela-ela (irrigation channel)	0 0 14

and bounded as follows: on the north by Gurugodahenyayewewaihalahena sold to Buwanekabahu Hittaranaidelage Ukku Naide under the Waste Lands Ordinances; on the east by Makulwewa estate sold to E. C. de Fonseka under the Waste Lands Ordinances; on the south by Makullewawattahena to be declared the property of the Crown under the Waste Lands Ordinances; on the west by Makulwewa estate sold to E. C. de Fonseka under the Waste Lands Ordinances.



Surveyor-General's Office,
Colombo, November 18, 1915.

Scale of 4 Chains to an Inch.

G. K. THORNHILL,
for Acting Surveyor-General.

March 6, 1916.

J. M. DAVIES,
Special Officer.

**Order under Section 2 of "The Waste Lands Ordinances of 1897, 1899, 1900, and 1903,"
declaring Land to be Crown Property.**

In the matter of the land commonly called and known as Gorakagahawatta, situate in the village of Madoluwawa, in Meda pattu of Hewagam korale, in the Colombo District of the Western Province, and of "The Waste Lands Ordinances of 1897, 1899, 1900, and 1903."

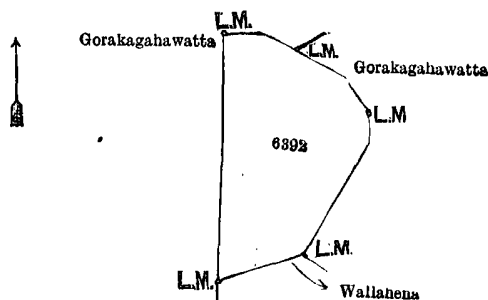
THE notice required by section 1 of "The Waste Lands Ordinances of 1897, 1899, 1900, and 1903," having been duly published in manner prescribed by that section in respect of the above-named land (*vide* Notice No. 5,764), and no claim having been made to the said land or to any interest therein within the period of three months from the date specified in the said notice, I, Charles Valentine Brayne, Assistant Government Agent, Colombo and Negombo Districts, under and by virtue of the powers vested in me in that behalf by section 2 of the said Ordinances, do hereby on this 25th day of May, 1916, order and declare that the said land, as more fully described herein below, situate in the village of Madoluwawa, in Meda pattu of Hewagam korale, in the Colombo District of the Western Province, and shown as lot 6392 in preliminary plan 15,779 and in the annexed diagram, and containing in extent 1 acre 1 rood and 2 perches, is the property of the Crown.

Description of the Land referred to.

The following lot situated in the village of Madoluwawa, in Meda pattu of Hewagam korale, in the Colombo District of the Western Province, as described in the annexed diagram:—

Lot.	Name of Land.	Preliminary plan 15,779.	Extent, A. R. P.
6392	Gorakagahawatta	1 1 2

and bounded as follows: on the north-east by Gorakagahawatta settled on Moos Asai Shaik Hiptula Bhai Abdul Ali of 4th Cross street, Colombo, and Gorakagahawatta settled on Mahabalage Don Simon Jayawardena of Padukka and Abeysinghage Don Amis Appu of Karagampitiya; on the south-east by Gorakagahawatta settled on Mahabalage Don Simon Jayawardena of Padukka and Abeysinghage Don Amis Appu of Karagampitiya, and Wallahena settled on Hulawal Nekkatige *alias* Weerakonga Nekkatige Bachi Fernando of Madoluwawa; and on the west by Gorakagahawatta settled on Moos Asai Shaik Hiptula Bhai Abdul Ali of 4th Cross street, Colombo.



Surveyor-General's Office,
Colombo, December 16, 1915.

Scale of 4 Chains to an Inch.

C. R. LUNDIE,
for Surveyor-General.

May 25, 1916. C. V. BRAYNE,
Assistant Government Agent,
Colombo and Negombo Districts.

PRELIMINARY NOTICES.

Hambantota Notice No. 5,948.

Notice under "The Waste Lands Ordinances of 1897, 1899, 1900, and 1903."

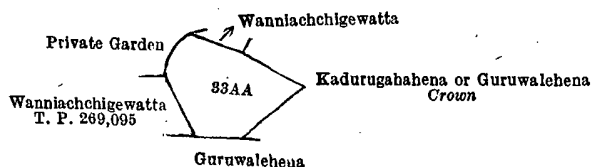
TAKE notice that unless within three months from August 18, 1916, the persons, if any, who claim any interest in the land hereinafter mentioned make claim in person or in writing to the said land or to some interest therein to T. G. Willett, Esq., Special Officer appointed under section 28 of "The Waste Lands Ordinances of 1897, 1899, 1900, and 1903," at his office at Fort, Colombo:

Such Special Officer, in pursuance of the powers vested in him by the said Ordinances, will declare by writing under his hand that the land, to which no claim has been made, is the property of the Crown.

T. G. WILLETT,
Special Officer.

Description of the Land referred to.

The land commonly called or known as Siyambalagahakoratuwa, situated in the village of Hinbunna, in the West Giriwa pattu of the Hambantota District, in the Southern Province, containing in extent 1 acre 2 roods and 27 perches, shown as lot 33AA in preliminary plan 248 and in the annexed diagram; and bounded as follows: on the north by Wanniachchigewatta declared private under the Waste Lands Ordinances, Kadurugahahena or Guruwalehena declared to be the property of the Crown under the Waste Lands Ordinances; on the east by Kadurugahahena or Guruwalehena declared to be the property of the Crown under the Waste Lands Ordinances; on the south by Guruwalehena claimed by Giganegamage Don Davith; on the west by Wanniachchigewatta sold by the Crown (T. P. 269,095), a garden (private)



Surveyor-General's Office,
Colombo, July 14, 1916.

Scale of 8 Chains to an Inch.

G. K. THORNHILL,
for Surveyor-General.

Hambantota S. O. 9—1916.

Anuradhapura Notice No. 5,949.

Notice under "The Waste Lands Ordinances of 1897, 1899, 1900, and 1903."

TAKE notice that unless within three months from August 18, 1916, the persons, if any, who claim any interest in the lands hereinafter mentioned or in any one or more of such lands or to some interest therein make claim in person or in writing to the said lands or any of them or to some interest therein to T. G. Willett, Esq., Special Officer appointed under section 28 of "The Waste Lands Ordinances of 1897, 1899, 1900, and 1903," at his office at Fort, Colombo :

Such Special Officer, in pursuance of the powers vested in him by the said Ordinances, will declare by writing under his hand that the said lands, or such of them as to which no claim has been made, are the property of the Crown.

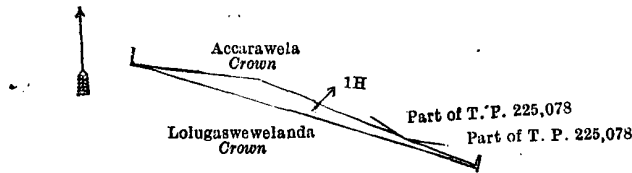
T. G. WILLETT,
Special Officer.

Description of the Lands referred to.

The following lots situated in the village of Lolugaswewa, in the Alut Kadawat tulana of the Kadawat korale of the Nuwaragam palata, in the North-Central Province, as described in the annexed diagrams :—

Lot.	Name of Land.	I.—Preliminary plan 621.	Extent, A. R. P.
1H	Lolugaswewalanda		0 0 31

and bounded as follows : on the north by Accarawela claimed by the Crown ; on the east by part of T. P. 225,078 ; on the south by Lolugaswewalanda belonging to the Crown ; on the west by Lolugaswewalanda belonging to the Crown.



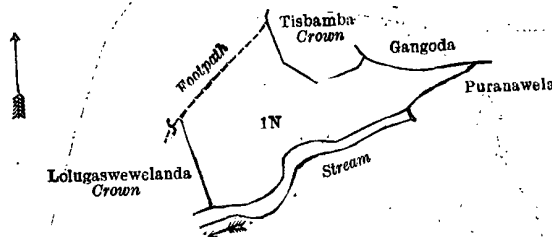
Surveyor-General's Office,
Colombo, July 8, 1916.

Scale of 4 Chains to an Inch.

G. K. THORNHILL,
for Surveyor-General.

Lot.	Name of Land.	II.—Preliminary plan 621.	Extent, A. R. P.
1N	Lolugaswewalanda		1 0 0

and bounded as follows : on the north by Tisbamba belonging to the Crown, Gangoda (private) ; on the east by Puranawela claimed by Kapuwa and others, a stream ; on the south by a stream ; on the west by Lolugaswewalanda belonging to the Crown, a footpath.



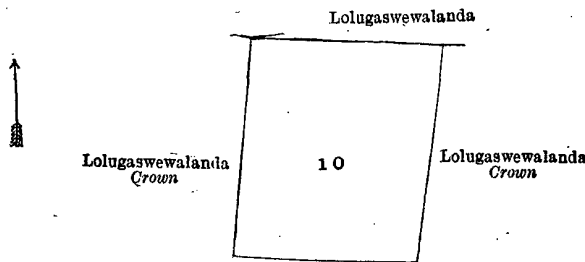
Surveyor-General's Office,
Colombo, July 8, 1916.

Scale of 4 Chains to an Inch.

G. K. THORNHILL,
for Surveyor-General.

Lot.	Name of Land.	III.—Preliminary plan 621.	Extent, A. R. P.
1O	Lolugaswewalanda		1 3 25

and bounded as follows : on the north by Lolugaswewalanda (private) ; on the east, south, and west by Lolugaswewalanda belonging to the Crown.



Surveyor-General's Office,
Colombo, July 8, 1916.

Scale of 4 Chains to an Inch.

G. K. THORNHILL,
for Surveyor-General.

Anuradhapura S. O. 64—1916.

Anuradhapura Notice No. 5,950.

Notice under "The Waste Lands Ordinances of 1897, 1899, 1900, and 1903."

TAKE notice that unless within three months from August 18, 1916, the persons, if any, who claim any interest in the land hereinafter mentioned make claim in person or in writing to the said land or to some interest therein to T. G. Willett, Esq., Special Officer appointed under section 28 of "The Waste Lands Ordinances of 1897, 1899, 1900, and 1903," at his office at Fort, Colombo :

Such Special Officer, in pursuance of the powers vested in him by the said Ordinances, will declare by writing under his hand that the land, to which no claim has been made, is the property of the Crown.

T. G. WILLETT,
Special Officer.

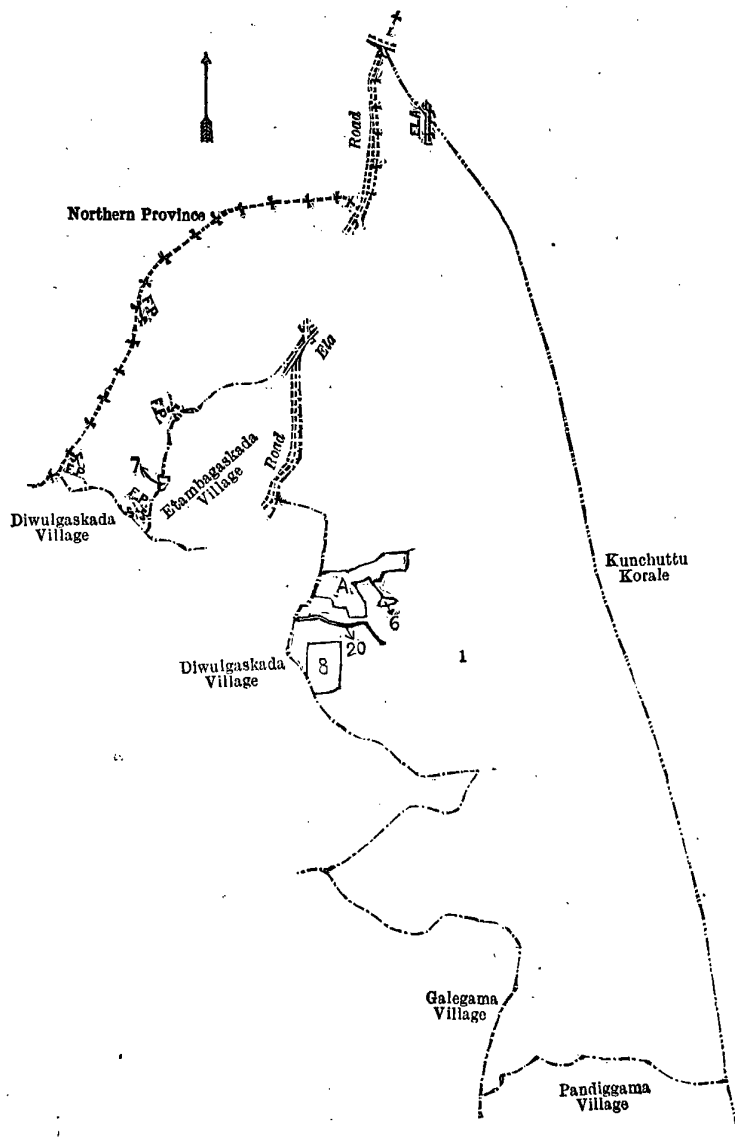
Description of the Land referred to.

The land commonly called or known as Kadawatkoralakele, situated in the Alut Kadawat tulana of the Kadawat korale of the Nuwaragam palata, in the North-Central Province, containing in extent 5,353 acres and 3 perches, shown as lot 1 in topo preliminary plan 3 and in the annexed diagram; and bounded as follows: on the north by the boundary of the Northern Province, the boundary of the Northern Province (a road); on the east by the boundary of the Kunchuttu korale, an ela, the boundary of the Kunchuttu korale; on the south by the village limit of Pandiggama; on the west by the village limit of Galegama, the village limit of Diwulgaskada, the village limit of Etambagaskada (a road), the village limit of Diwulgaskada, the boundary of the Northern Province.

NOTE.—The following lots lying within the above boundaries are excluded from this notice, and their aggregate acreage of 86 acres 3 roods and 37 perches is not included in the acreage of 5,353 acres and 3 perches given above:—

Topo preliminary plan 3.

Lot.	Name of Land.	Extent, A. R. P.	Lot.	Name of Land.	Extent, A. R. P.
A 2	Mahamigaskada-accarawela (parts of T. Ps. 222,571 and 167,962)	8 0 7	A 13	Reservation for Horow-ela	0 0 23
A 3	Puranawela	11 3 30	A 14	Nitulgahakele	1 0 2
A 4	Accaraidama (T. P. 249,409)	6 2 18	A 15	Akkaraweledibima	0 1 25
A 5	Puranawela	5 2 2	A 16	Timbirigahakumbura (T. P. 167, 962)	4 0 32
6	Gangoda	3 2 36	A 17	Alutaccara	3 2 25
7	T. P. 248,224	2 3 18	A 18	Akkaraweledibima	0 3 37
8	Kadawatkoralakele (chena reservation)	30 1 14	A 19	Part of T. P. 249,409	0 0 7
A 9	Timbirigaha-accara	1 0 36	A 4A	Ela (reservation)	1 0 26
A 10	Timbirigahakumbura	1 2 26	A 4B	Do.	1 1 7
A 11	Reservation for Horow-ela	0 0 29	20	Ulpath-ela	1 3 23
A 12	Horow-ela	0 0 4			
					86 3 37



Anuradhapura Notice No. 5,951.

Notice under "The Waste Lands Ordinances of 1897, 1899, 1900, and 1903."

TAKE notice that unless within three months from August 18, 1916, the persons, if any, who claim any interest in the lands hereinafter mentioned or in any one or more of such lands or to some interest therein make claim in person or in writing to the said lands or any of them or to some interest therein to T. G. Willett, Esq., Special Officer appointed under section 28 of "The Waste Lands Ordinances of 1897, 1899, 1900, and 1903," at his office at Fort, Colombo :

Such Special Officer, in pursuance of the powers vested in him by the said Ordinances, will declare by writing under his hand that the said lands, or such of them as to which no claim has been made, are the property of the Crown.

T. G. WILLETT,
Special Officer.

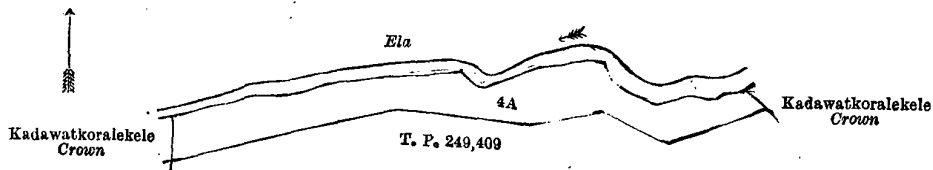
Description of the Lands referred to.

The following lots situated in the village of Kuda Migaskada, in the Alut Kadawat tulana of the Kadawat korale of the Nuwaragam palata, in the North-Central Province, as described in the annexed diagrams :—

I.—Topo preliminary plan 3.

Lot.	Name of Land.	Extent, A. R. P.
4A	Ela reservation	1 0 26

and bounded as follows : on the north by an ela ; on the east by Kadawatkoralakele claimed by the Crown ; on the south by T. P. 249,409 ; on the west by Kadawatkoralakele claimed by the Crown.



Surveyor-General's Office,
Colombo, June 9, 1916.

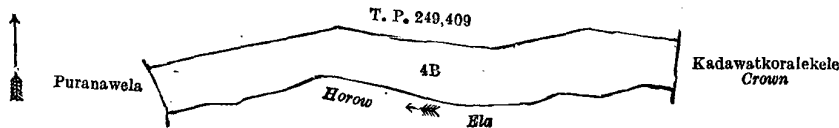
Scale of 4 Chains to an Inch.

A. H. G. DAWSON,
for Surveyor-General.

II.—Topo preliminary plan 3.

Lot.	Name of Land.	Extent, A. R. P.
4B	Ela reservation	1 1 7

and bounded as follows : on the north by T. P. 249,409 ; on the east by Kadawatkoralakele claimed by the Crown ; on the south by the Horow-ela ; on the west by Puranawela claimed by Gammanchirala and others.



Surveyor-General's Office,
Colombo, June 9, 1916.

Scale of 4 Chains to an Inch.

A. H. G. DAWSON,
for Surveyor-General.

III.—Topo preliminary plan 3.

Lot.	Name of Land.	Extent, A. R. P.
8	Kadawatkoralakele (chena reservation)	30 1 14

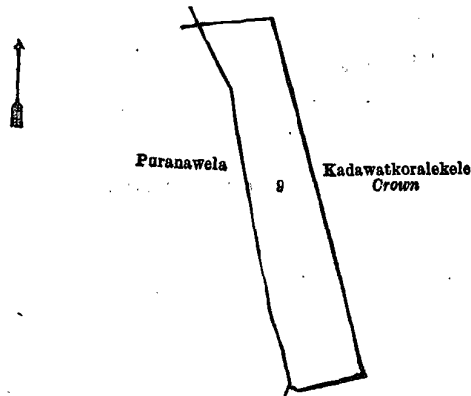
and bounded as follows : on the north, east, and south by Kadawatkoralakele claimed by the Crown ; on the west by the village limit of Diwulgaskada, Kadawatkoralakele claimed by the Crown.

[For Diagram see page 730.]

IV.—Topo preliminary plan 3.

Lot.	Name of Land.	Extent, A. R. P.
9	Timbirigaha-accara	1 0 36

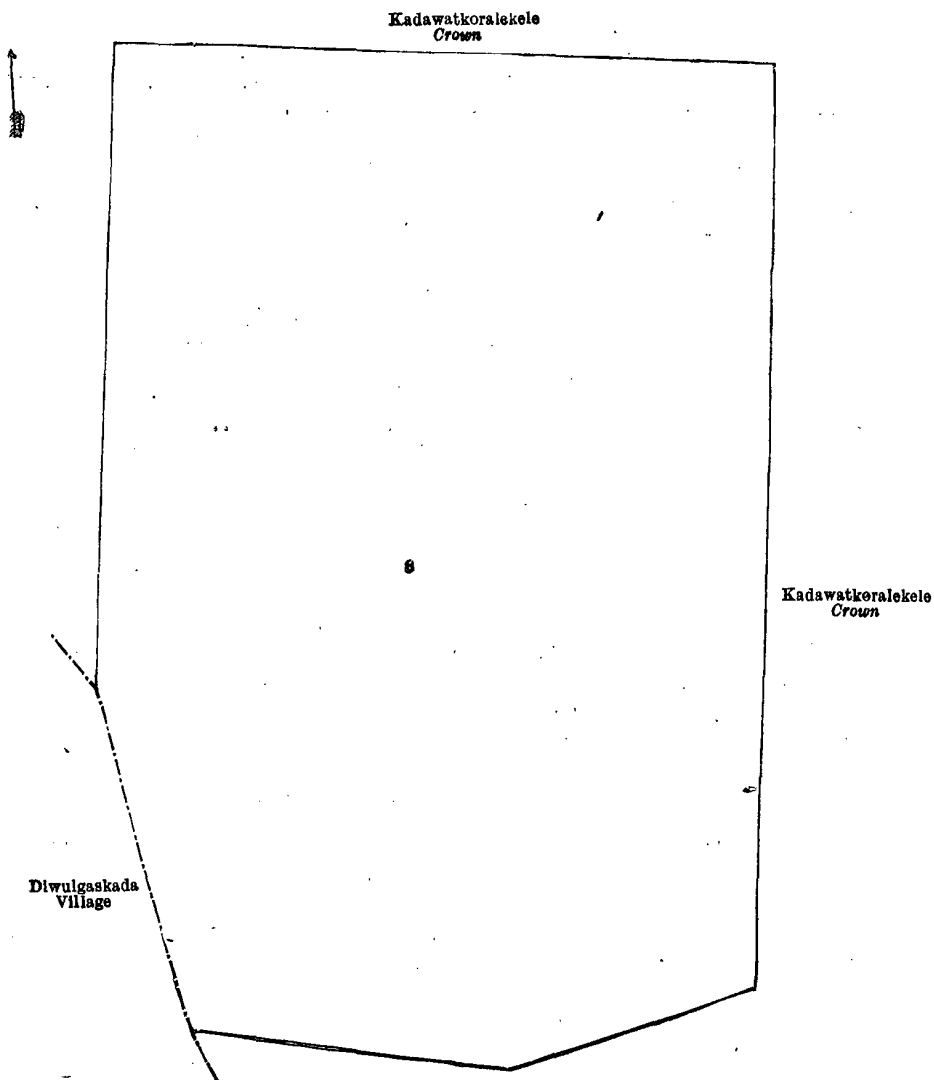
and bounded as follows : on the north, east, and south by Kadawatkoralakele claimed by the Crown ; on the west by Puranawela claimed by Sinnate Vel-Vidane and others.



Surveyor-General's Office,
Colombo, June 9, 1916.

Scale of 4 Chains to an Inch.

A. H. G. DAWSON,
for Surveyor-General.



Scale of 4 Chains to an Inch.

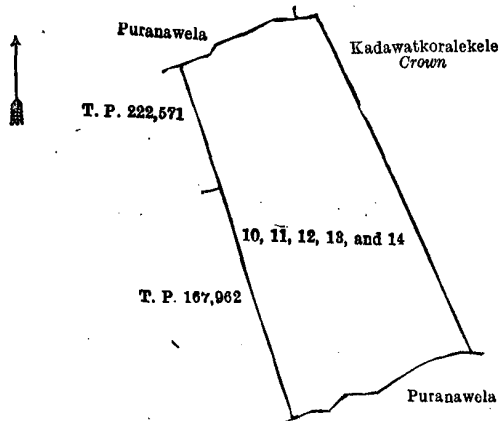
Surveyor-General's Office,
Colombo, June 9, 1916.

A. H. G. DAWSON,
for Surveyor-General.

V.—Topo preliminary plan 3.

Lot.	Name of Land.	Extent, A. R. P.	Lot.	Name of Land.	Extent, A. R. P.
10 ..	Timbirigahakumbura	.. 1 2 26	14 ..	Nitulgahakele 1 0 2
11 ..	Reservation for Horow-ela	.. 0 0 29			
12 ..	Horow-ela 0 0 4			3 0 4
13 ..	Reservation for Horow-ela	.. 0 0 23			

and bounded as follows : on the north by Puranawela claimed by Gammanchirala and others, Kadawatkoralakele claimed by the Crown ; on the east by Kadawatkoralakele claimed by the Crown ; on the south by Puranawela claimed by Sinnate Vel-Vidane and others ; on the west by T. Ps. 167,962 and 222,571.



Scale of 4 Chains to an Inch.

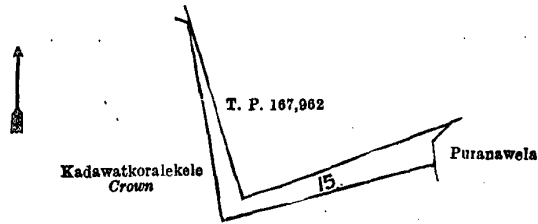
Surveyor-General's Office,
Colombo, June 9, 1916.

A. H. G. DAWSON,
for Surveyor-General.

VI.—Topo preliminary plan 3.

Lot.	Name of Land.	Extent, A. R. P.
15	Akkarewelwedibima	0 1 25

and bounded as follows : on the north by T. P. 167,962 ; on the east by Puranawela claimed by Sinnate Vel-Vidane and others ; on the south and west by Kadawatkoralakele claimed by the Crown.



Scale of 4 Chains to an Inch.

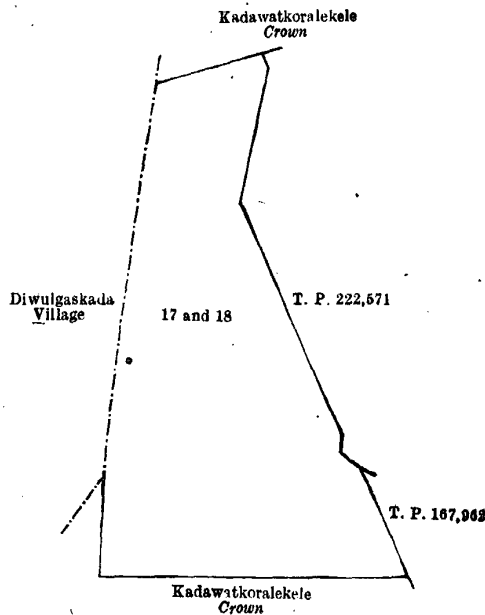
Surveyor-General's Office,
Colombo, June 9, 1916.

A. H. G. DAWSON,
for Surveyor-General.

VII.—Topo preliminary plan 3.

Lot.	Name of Land.	Extent, A. R. P.
17	Alutaccara	3 2 35
18	Akkarawelewedibima	0 3 37
		4 2 32

and bounded as follows : on the north by Kadawatkoralakele claimed by the Crown ; on the east by T. Ps. 222,571 and 167,962 ; on the south by Kadawatkoralakele claimed by the Crown ; on the west by Kadawatkoralakele claimed by the Crown, the village limit of Diwulgaskada.



Scale of 4 Chains to an Inch.

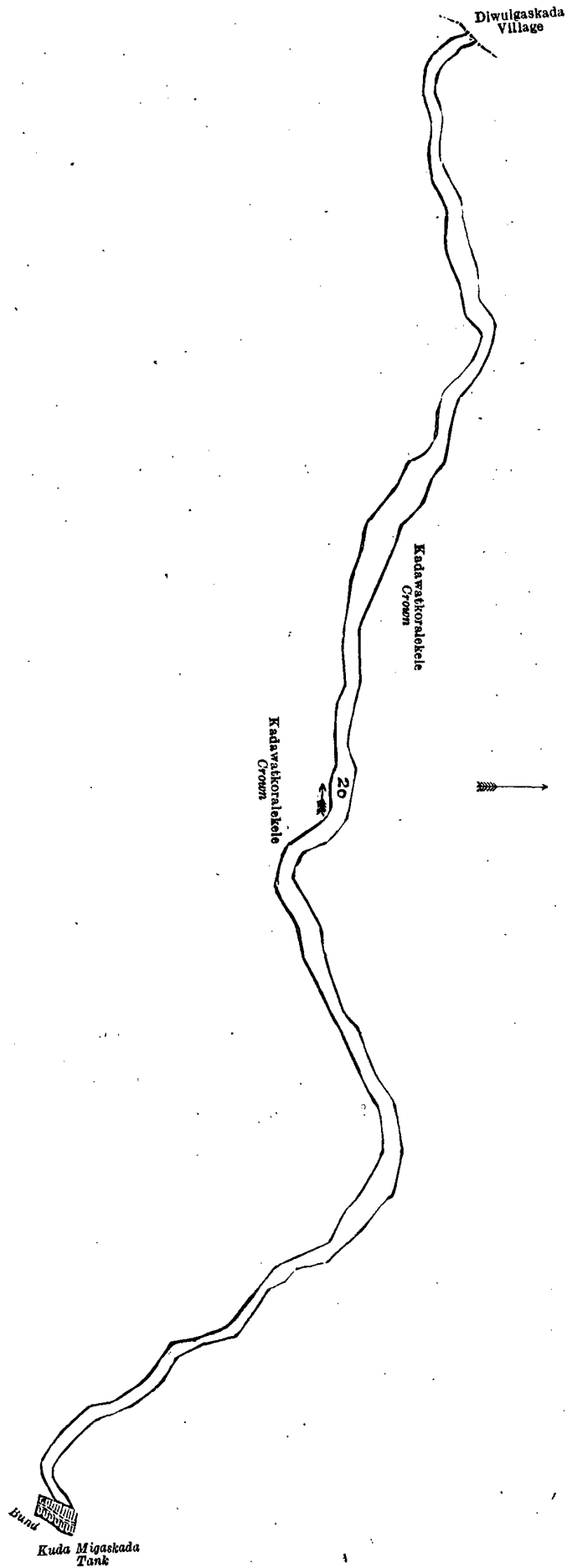
Surveyor-General's Office,
Colombo, June 9, 1916.

A. H. G. DAWSON,
for Surveyor-General.

VIII.—Topo preliminary plan 3.

Lot.	Name of Land.	Extent, A. R. P.
20	Ulpath-ela	1 3 23

and bounded as follows : on the north by Kadawatkoralakele claimed by the Crown ; on the east by Kadawatkoralakele claimed by the Crown, bund of Kuda Migaskada tank ; on the south by Kadawatkoralakele claimed by the Crown ; on the west by the village limit of Diwulgaskada.



Surveyor-General's Office,
Colombo, June 9, 1916.

Scale of 4 Chains to an Inch.
Anuradhapura S. O. 66—1916.

A. H. G. DAWSON,
for Surveyor-General.

Anuradhapura Notice No. 5,952.

Notice under "The Waste Lands Ordinances of 1897, 1899, 1900, and 1903."

TAKE notice that unless within three months from August 18, 1916, the persons, if any, who claim any interest in the lands hereinafter mentioned or in any one or more of such lands or to some interest therein make claim in person or in writing to the said lands or any of them or to some interest therein to T. G. Willett, Esq., Special Officer appointed under section 28 of "The Waste Lands Ordinances of 1897, 1899, 1900, and 1903," at his office at Fort, Colombo:

Such Special Officer, in pursuance of the powers vested in him by the said Ordinances, will declare by writing under his hand that the said lands, or such of them as to which no claim has been made, are the property of the Crown.

T. G. WILLETT,
Special Officer.

Description of the Lands referred to.

The following lots situated in the village of Ranorewa, in the Wilachchiya tulana of the Wilachchiya korale of the Nuwaragam palata, in the North-Central Province, as described in the annexed diagram:—

Preliminary plan 649.

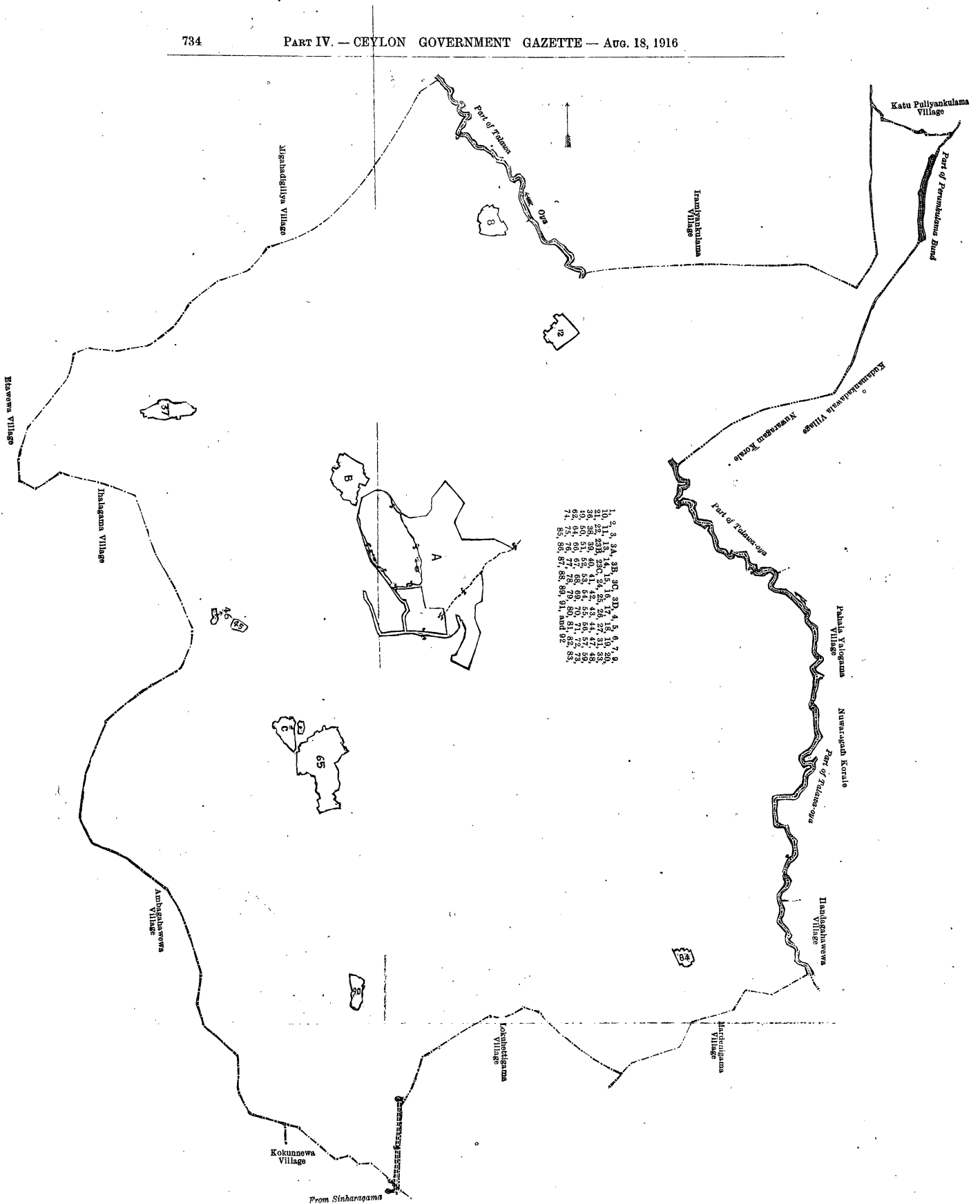
Lot.	Name of Land.	Extent, A. R. P.	Lot.	Name of Land.	Extent, A. R. P.
1 ..	Nambendiyawamukalana	158 2 26	49 ..	Ikiriwewamukalana	27 3 24
2 ..	Adipara (footpath)	0 0 34	50 ..	Kongwewa (abandoned tank bund)	0 1 3
3 ..	Ranorewalandukele	3,251 1 13	51 ..	Ranorewa-ela (stream)	0 0 22
3A ..	Do. (chena reservation)	301 2 8	52 ..	Siyambalawewa (abandoned tank bund)	0 2 10
3B ..	Do. (reservation for path)	0 0 39	53 ..	Ranorewaminipitini (cemetery)	0 2 4
3C ..	Do. (do.)	1 0 21	54 ..	Minipitini (path)	0 0 5
3D ..	Do. (dispensary premises)	0 0 36	55 ..	Carathapara (cart track)	1 3 15
4 ..	Yabarawewa (abandoned tank bund)	0 2 24	56 ..	Ranorewawewa (tank)	38 0 25
5 ..	Yabarawewamukalana	98 0 16	57 ..	Bund reservation	0 0 37
6 ..	Mahamigascigiliya-ela (stream)	2 1 23	59 ..	Tisbamba	2 1 22
7 ..	Pinpara (cart road)	14 0 22	62 ..	Old dispensary premises	0 0 28
9 ..	Talgaswewa (tank)	19 2 38	64 ..	Tisbamba	1 0 30
10 ..	Adipara (footpath)	0 0 24	66 ..	Horow-ela (stream)	0 0 4
11 ..	Ihalawewa (tank)	12 2 30	67 ..	Bund reservation	1 0 14
13 ..	Ranorewamahamukalana	1,237 1 5	68 ..	School and premises	0 2 4
14 ..	Talawa-oya (stream)	19 1 12	69 ..	Adipara (footpath)	0 0 1
15 ..	Galwetiya-ela (stream)	0 2 16	70 ..	Bund reservation	1 1 23
16 ..	Rantholi-ela (stream)	0 0 7	71 ..	Wahadambuwewa (tank)	26 1 20
17 ..	Perumkulama (abandoned tank bund)	2 1 6	72 ..	Wahadambiyawaihalawewa (abandoned tank bund)	0 2 14
18 ..	Mahalindawewawan-ela (stream)	4 0 7	73 ..	Adipara (footpath)	0 1 18
19 ..	Bemmewa (abandoned tank bund)	0 3 3	74 ..	Wahadambuwewa-ela (stream)	0 0 34
20 ..	Bemmewa-ela (stream)	1 1 1	75 ..	Adipara (footpath)	0 2 6
21 ..	Katukeliyawa (abandoned tank bund)	0 3 2	76 ..	Diwulwewa-ela (stream)	0 0 3 9
22 ..	Adipara (footpath)	0 1 20	77 ..	Adipara (footpath)	0 3 17
23B ..	Diwulwewamukalana	10 0 5	78 ..	Kudalindawewamukalana	49 2 2
23C ..	Do.	7 2 17	79 ..	Kudalindawewa (tank)	17 1 2
24 ..	Diwulwewa (tank)	128 0 0	80 ..	Timbiriwewa (abandoned tank bund)	0 3 13
25 ..	Adipara (footpath)	0 0 12	81 ..	Mahalindawewa (abandoned tank bund)	3 0 10
26 ..	Horow-ela (stream)	0 1 33	82 ..	Kudalindawewa-ela (stream)	0 3 8
27 ..	Adipara (footpath)	0 0 13	83 ..	Tammannawamukalana	533 0 24
31 ..	Ela (stream)	0 1 12	85 ..	Adipara (footpath)	0 0 13
33 ..	Naiwewa (abandoned tank bund)	0 1 16	86 ..	Tammannawawewa (tank)	22 0 19
36 ..	Pahalagamawewa (tank)	27 0 7	87 ..	Tammannawa-ela (stream)	0 2 4
38 ..	Nambendiyawawewa (tank)	22 1 8	88 ..	Garandambuwewa (abandoned tank bund)	0 1 23
39 ..	Adipara (footpath)	0 0 18	89 ..	Adipara (footpath)	0 0 2
40 ..	Do. (do.)	0 0 10	91 ..	Niwanaganamawewa (tank)	18 3 30
41 ..	Pahalagama-ela (stream)	0 2 2	92 ..	Niwanaganamamukalana	207 0 10
42 ..	Pahalagamamukalana	59 3 26			
43 ..	Adipara (footpath)	0 0 33			
44 ..	Helambawewa (abandoned tank bund)	0 2 29			
47 ..	Adipara (footpath)	0 0 37			
48 ..	Ikiriwewa (tank)	3 2 26			
					6,349 2 6

and bounded as follows: on the north by the village limit of Migahadigiliya, the village limit of Iramiyankulama (part of Talawa-oya), the village limit of Iramiyankulama, the village limit of Katupuliyankulama; on the east by the boundary of Nuwaragam korale, the boundary of Nuwaragam korale (a part of Perumkulama bund), the boundary of Nuwaragam korale (the village limit of Kudmankadawela, part of Talawa-oya, the village limit of Pahalayalagama, the village limit of Pandagahawewa); on the south by the village limit of Mardenigama, the village limit of Lokuhettigama, the village limit of Kokunnewa, the village limit of Ambagahawewa; on the west by the village limit of Ambagahawewa, the village limit of Ihalagama, the village limit of Etawewa.

NOTE.—The following lots lying within the above-mentioned boundaries are excluded from this notice, and their aggregate acreage of 228 acres 2 roods and 9 perches is not included in the acreage of 6,349 acres 2 roods and 6 perches given above:—

Preliminary plan 649.

Lot.	Name of Land.	Extent, A. R. P.	Lot.	Name of Land.	Extent, A. R. P.
8 ..	Talgaswewapurawela	7 1 4	A 28 ..	Diulwewawela	2 1 26
12 ..	Ihalawewapurawela	7 3 20	A 29 ..	Do.	0 2 32
37 ..	Nambendiyawewapurawela	8 0 37	A 30 ..	T. Ps. 128,911, 121,316, and 128,906	40 2 0
45 ..	Pansalaidama (pansala and premises)	1 1 25	A 32 ..	Diulwewawela	1 2 38
46 ..	Pansalawela	0 2 18	B 34 ..	T. P. 159,773	1 0 8
65 ..	Ranorewewapurawela and Wabadambuwewapurawela	30 2 6	B 35 ..	Pahalagamapurawela	12 3 17
84 ..	Tammannewewapurawela	2 3 20	C 58 ..	Maragahawatta	0 1 39
90 ..	Niwanaganamapurawela	4 1 0	C 60 ..	Gangoda (hamlet)	4 2 5
A 23 ..	Diwulwewamukalana	95 1 26	C 61 ..	Siyambalagahawatta	1 1 6
A 23A ..	Do. (reservation for ela)	0 3 0	C 63 ..	Godakirillagahawatta	0 2 18
A 24½ ..	Bund reservation	3 0 24			
					228 2 9



- 1, 2, 3, 3A, 3B, 3C, 3D, 4, 5, 6, 7, 8,
- 10, 11, 12, 13, 14, 15, 16, 17, 18, 19, 20,
- 21, 22, 23, 24, 25, 26, 27, 28, 29,
- 30, 30A, 31, 32, 33, 34, 35, 36, 37, 38,
- 39, 40, 41, 42, 43, 44, 45, 46, 47, 48,
- 49, 50, 51, 52, 53, 54, 55, 56, 57, 58,
- 59, 60, 61, 62, 63, 64, 65, 66, 67, 68,
- 69, 70, 71, 72, 73,
- 74, 75, 76, 77, 78, 79, 80, 81, and 82.

Surveyor-General's Office,
Colombo, June 27, 1916.

Scale of 32 Chains to an Inch.
Anuradhapura S. O. 67—1916.

G. K. THORNHILL,
for Surveyor-General.