

Ceylon Government Gazette

Published by Authority.

No. 6,820 — FRIDAY, AUGUST 25, 1916.

PART I.—General: Minutes, Proclamations, Appointments, and General Government Notifications.

PART II.—Legal and Judicial.

PART III.—Provincial Administration.

PART IV.—Land Settlement.

PART V.—Mercantile, Marine, Municipal, Local, &c.

Separate paging is given to each Part, in order that it may be filed separately.

Part IV.—Land Settlement.

	PAGE		PAGE
Final Orders 735	Preliminary Notices 759

FINAL ORDERS.

Hambantota S. O. No. 1,271.

Order under Section 4, Sub-section (1), of "The Waste Lands Ordinances of 1897, 1899, 1900, and 1903," admitting Land to be Private Property.

In the matter of the land commonly called or known as Mukalanmandiya, situate in the village of Keppitiyawa, in the West Giruwa pattu of the Hambantota District, in the Southern Province, and of "The Waste Lands Ordinances of 1897, 1899, 1900, and 1903."

WHEREAS in pursuance of section 1 of the said Ordinances it was duly notified on the 11th day of October, 1912, that if no claim to the land commonly called or known as Mukalanmandiya, situate in the village of Keppitiyawa, in the West Giruwa pattu of the Hambantota District, in the Southern Province, containing in extent 2 acres and 8 perches, and shown as lot 22B in preliminary plan 234 and in the annexed diagram, was made to Walter Ernest Wait, Special Officer appointed under section 28 of the said Ordinances, within the period of three months from the date specified in such notice, such land would be deemed the property of the Crown, and dealt with on account of the Crown (*vide* Notice No. 4,565):

And whereas Liyana Aratchige Don Samel made claim thereto, and Walter Ernest Wait, Special Officer appointed under section 28 of the said Ordinances, made due inquiry into such claim, I, Thomas Graham Willett, Special Officer appointed under section 28 of the said Ordinances, with the consent of His Excellency the Governor, do hereby admit the claim of the said claimant to the said land, as more fully described herein below, under section 4, sub-section (1), of the said Ordinances.

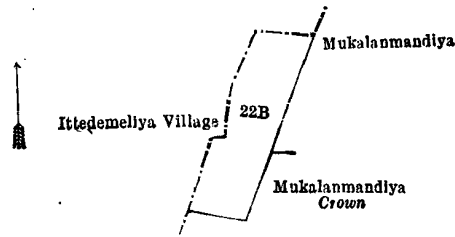
Description of the Land referred to.

The following lot situated in the village of Keppitiyawa, in the West Giruwa pattu of the Hambantota District, in the Southern Province, as described in the annexed diagram:—

Preliminary plan 234.

Lot.	Name of Land.	Extent, A. R. P.
22B ..	Mukalanmandiya 2 0 8

and bounded as follows: on the north by the village limit of Ittedemeliya; on the east by Mukalanmandiya sold under the Waste Lands Ordinances to Liyana Arachchige Don-Kottan and another, Mukalanmandiya to be declared the property of the Crown under the Waste Lands Ordinances; on the south by Mukalanmandiya to be declared the property of the Crown under the Waste Lands Ordinances; on the west by the village limit of Ittedemeliya.



Surveyor-General's Office,
Colombo, December 7, 1915.

Scale of 8 Chains to an Inch.

G. K. THORNHILL,
for Surveyor-General.

June 4, 1916.

T. G. WILLETT,
Special Officer.

Hambantota S. O. No. 1,272.

Order under Section 4, Sub-section (1), of "The Waste Lands Ordinances of 1897, 1899, 1900, and 1903," admitting Land to be Private Property.

In the matter of the land commonly called or known as Talakoratuwa, situate in the village of Keppitiyawa, in the West Giruwa pattu of the Hambantota District, in the Southern Province, and of "The Waste Lands Ordinances of 1897, 1899, 1900, and 1903."

WHEREAS in pursuance of section 1 of the said Ordinances it was duly notified on the 11th day of October, 1912, that if no claim to the land commonly called or known as Talakoratuwa, situate in the village of Keppitiyawa, in the West Giruwa pattu of the Hambantota District, in the Southern Province, containing in extent 2 acres and 2 roods, and shown as lot 14D in preliminary plan 234 and in the annexed diagram, was made to Walter Ernest Wait, Special Officer appointed under section 28 of the said Ordinances, within the period of three months from the date specified in such notice, such land would be declared the property of Crown, and dealt with on account of the Crown (*vide* Notice No. 4,565) :

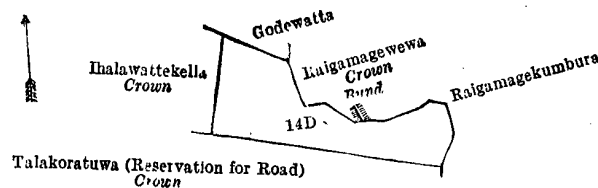
And whereas (1) Abeysin Wijesekera Patiranage Don Karolis, (2) ditto Don Nikulas, made claim thereto, and Walter Ernest Wait, Special Officer appointed under section 28 of the said Ordinances, made due inquiry into such claim, I, Thomas Graham Willett, Special Officer appointed under section 28 of the said Ordinances, with the consent of His Excellency the Governor, do hereby admit the claim of the said claimants, together with Rubasinge Heenhamy to the said lands, as more fully described herein below, under section 4, sub-section (1), of the said Ordinances.

Description of the Land referred to.

The following lot situated in the village of Keppitiyawa, in the West Giruwa pattu of the Hambantota District, in the Southern Province, as described in the annexed diagram :—

Lot.	Name of Land.	Preliminary plan 234.	Extent, A. R. P.
14D	Talakoratuwa	2 2 0

and bounded as follows : on the north by Godewatta claimed by Rubasinge Don Dines, Raigamagewewa belonging to the Crown, a bund, Raigamagekumbura claimed by Madarasinge Babahamy ; on the east by Raigamagekumbura claimed by Madarasinge Balahamy ; on the south by Talakoratuwa (reservation for road) belonging to the Crown ; on the west by Ihalawatttekella to be declared the property of the Crown under the Waste Lands Ordinances.



Surveyor-General's Office,
Colombo, December 7, 1915.

Scale of 8 Chains to an Inch.

G. K. THORNHILL,
for Surveyor-General.

June 4, 1916.

T. G. WILLETT,
Special Officer.

Hambantota S. O. No. 1,273.

Order under Section 4, Sub-section (1), of "The Waste Lands Ordinances of 1897, 1899, 1900, and 1903," admitting Land to be Private Property.

In the matter of the land commonly called or known as Marawehena, situate in the village of Keppitiyawa, in the West Giruwa pattu of the Hambantota District, in the Southern Province, and of "The Waste Lands Ordinances of 1897, 1899, 1900, and 1903."

WHEREAS in pursuance of section 1 of the said Ordinances it was duly notified on the 11th day of October, 1912, that if no claim to the land commonly called or known as Marawehena, situate in the village of Keppitiyawa, in the West Giruwa pattu of the Hambantota District, in the Southern Province, containing in extent 2 acres and 13 perches, and shown as lot 78AA in preliminary plan 234 and in the annexed diagram, was made to Walter Ernest Wait, Special Officer appointed under section 28 of the said Ordinances, within the period of three months from the date specified in such notice, such land would be declared the property of Crown, and dealt with on account of the Crown (*vide* Notice No. 4,565) :

And whereas Wijesiri Alahapperumage Allis made claim thereto, and Walter Ernest Wait, Special Officer appointed under section 28 of the said Ordinances, made due inquiry into such claim, I, Thomas Graham Willett, Special Officer appointed under section 28 of the said Ordinances, with the consent of His Excellency the Governor, do hereby admit the claim of the said claimant to the said land, as more fully described herein below, under section 4, sub-section (1), of the said Ordinances.

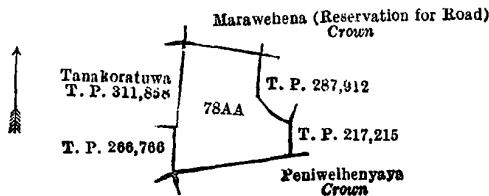
Description of the Land referred to.

The following lot situated in the village of Keppitiyawa, in the West Giruwa pattu of the Hambantota District, in the Southern Province, as described in the annexed diagram :—

Preliminary plan 234.

Lot.	Name of Land.	Extent, A. R. P.
78AA ..	Marawehena ..	2 0 13

and bounded as follows : on the north by Marawehena (reservation for road) to be declared the property of the Crown under the Waste Lands Ordinances ; on the east by T. P. 287,912, T. P. 217,215 ; on the south by Peniwehnyaya to be declared the property of the Crown under the Waste Lands Ordinances ; on the west by T. P. 266,766, Tanakoratuwa sold by the Crown (T. P. 311,858).



Scale of 8 Chains to an Inch.

Surveyor-General's Office,
Colombo, December 7, 1915.

G. K. THORNHILL,
for Surveyor-General.

T. G. WILLETT,
Special Officer.

June 4, 1916.

Hambantota S. O. No. 1,274.

Order under Section 4, Sub-section (1), of "The Waste Lands Ordinances of 1897, 1899, 1900, and 1903," admitting Land to be Private Property.

In the matter of the land commonly called or known as Mukalanmandiya, situate in the village of Keppitiyawa, in the West Giruwa pattu of the Hambantota District, in the Southern Province, and of "The Waste Lands Ordinances of 1897, 1899, 1900, and 1903."

WHEREAS in pursuance of section 1 of the said Ordinances it was duly notified on the 11th day of October, 1912, that if no claim to the land commonly called or known as Mukalanmandiya, situate in the village of Keppitiyawa, in the West Giruwa pattu of the Hambantota District, in the Southern Province, containing in extent 5 acres and 10 perches, and shown as lot 22 in preliminary plan 234 and in the annexed diagram, was made to Walter Ernest Wait, Special Officer appointed under section 28 of the said Ordinances, within the period of three months from the date specified in such notice, such land would be declared the property of the Crown, and dealt with on account of the Crown (*vide* Notice No. 4,565):

And whereas Liyana Arachchige Don Kottan made claim thereto, and Walter Ernest Wait, Special Officer appointed under section 28 of the said Ordinances, made due inquiry into such claim, I, Thomas Graham Willett, Special Officer appointed under section 28 of the said Ordinances, with the consent of His Excellency the Governor, do hereby admit the claim of the said claimant to the said land, as more fully described herein below, under section 4, sub-section (1), of the said Ordinances.

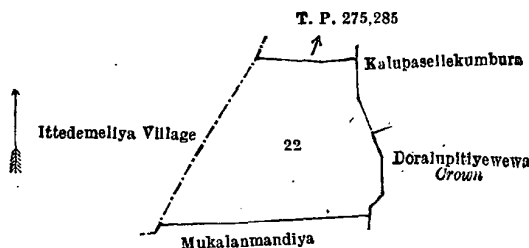
Description of the Land referred to.

The following lot situated in the village of Keppitiyawa, in the West Giruwa pattu of the Hambantota District, in the Southern Province, as described in the annexed diagram :—

Preliminary plan 234.

Lot.	Name of Land.	Extent, A. R. P.
22 ..	Mukalanmandiya ..	5 0 10

and bounded as follows : on the north by T. P. 275,285 ; on the east by Kalupasellekumbura claimed by Don Charles Gunasekera Wellappuli, Doralupitiyewewa belonging to the Crown ; on the south by Mukalanmandiya sold under the Waste Lands Ordinances to Liyana Arachchige Don Kottan and another ; on the west by the village limit of Ittedemeliya.



Scale of 8 Chains to an Inch.

Surveyor-General's Office,
Colombo, December 7, 1915.

G. K. THORNHILL,
for Surveyor-General.

T. G. WILLETT,
Special Officer.

June 4, 1916.

Hambantota S. O. No. 1,275.

Order under Section 4, Sub-section (1), of "The Waste Lands Ordinances of 1897, 1899, 1900, and 1903," admitting Land to be Private Property.

In the matter of the land commonly called or known as Aswalawatta, situate in the village of Keppitiyawa, in the West Giruwa pattu of the Hambantota District, in the Southern Province, and of "The Waste Lands Ordinances of 1897, 1899, 1900, and 1903."

WHEREAS in pursuance of section 1 of the said Ordinances it was duly notified on the 11th day of October, 1912, that if no claim to the land commonly called or known as Aswalawatta, situate in the village of Keppitiyawa, in the West Giruwa pattu of the Hambantota District, in the Southern Province, containing in extent 3 acres 2 roods and 31 perches,

and shown as lot 19E in preliminary plan 234 and in the annexed diagram, was made to Walter Ernest Wait, Special Officer appointed under section 28 of the said Ordinances, within the period of three months from the date specified in such notice, such land would be declared the property of the Crown, and dealt with on account of the Crown (*vide* Notice No. 4,565):

And whereas Senerat Wewalagamage Don Karolis Appuhamy made claim thereto, and the aforesaid Walter Ernest Wait, Special Officer, made due inquiry into such claim, I, Thomas Graham Willett, Special Officer appointed under section 28 of the said Ordinances, with the consent of His Excellency the Governor, do hereby admit the claim of the said claimant, together with Raigankorale Kodituwakku Arachchige Samel Appu to the said land, as more fully described herein below, under section 4, sub-section (1), of the said Ordinances.

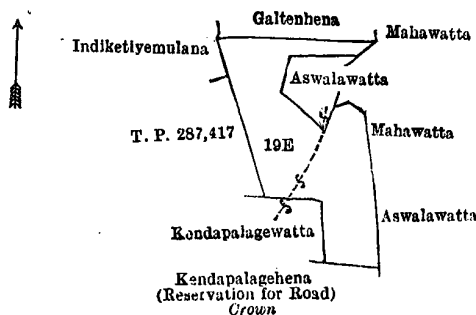
Description of the Land referred to.

The following lot situated in the village of Keppitiyawa, in the West Giruwa pattu of the Hambantota District, in the Southern Province, as described in the annexed diagram:—

Preliminary plan 234.

Lot.	Name of Land.	Extent, A. R. P.
19E	Aswalawatta (exclusive of the footpath passing through the land)	3 2 31

and bounded as follows: on the north by Galtenhena (private); on the east by Mahawatta claimed by Wewalagamage Carolis and others, Aswalawatta claimed by Wewalagamage Don Lewis, Mahawatta claimed by Wewalagamage Carolis and others, Aswalawatta claimed by Wewalagamage Don Carolis; on the south by Kendapalagehena (reservation for road) belonging to the Crown; on the west by Kendapalagewatta (private), T. P. 287,417, Indiketiyemulana claimed by the heirs of Wijesingha Mudaliyar of Wauwa.



Surveyor-General's Office,
Colombo, December 7, 1915.

Scale of 8 Chains to an Inch.

G. K. THORNHILL,
for Surveyor-General.

T. G. WILLETT,
Special Officer.

June 4, 1916.

Hambantota S. O. No. 1,276.

Order under Section 4, Sub-section (1), of "The Waste Lands Ordinances of 1897, 1899, 1900, and 1903."

In the matter of the land commonly called or known as Komehena, situate in the village of Keppitiyawa, in the West Giruwa pattu of the Hambantota District, in the Southern Province, and of: "The Waste Lands Ordinances of 1897, 1899, 1900, and 1903."

WHEREAS in pursuance of section 1 of the said Ordinances it was duly declared and notified on the 11th day of October, 1912, that if no claim to the land commonly called or known as Komehena, situate in the village of Keppitiyawa, in the West Giruwa pattu of the Hambantota District, in the Southern Province, containing in extent 3 acres and 3 perches, and shown as lot 78Z in preliminary plan 234 and in the annexed diagram, was made to Walter Ernest Wait, Special Officer appointed under section 28 of the said Ordinances, within the period of three months from the date specified in the said notice, such land would be declared the property of the Crown, and dealt with on account of the Crown (*vide* Notice No. 4,565):

And whereas Ratgalgodagamage Dingi Appu made claim thereto, and Walter Ernest Wait, Special Officer appointed under section 28 of the said Ordinances, made due inquiry into such claim, and whereas the said claimant and the aforesaid Walter Ernest Wait, with the consent of His Excellency the Governor, came to an agreement in writing dated the 17th day of June, 1913, concerning the said land, under section 4, sub-section (1), of the said Ordinances, whereby it was agreed that the said claimant should be declared along with Rubasinge Babahami and Rubasinge Lama Etana, the purchasers of the said land upon payment on or before the 30th day of September, 1913, to the Assistant Government Agent of Hambantota, of a sum of Rupees Forty-five only (Rs. 45), as the purchase amount of the said land, and whereas the said amount has been duly paid by the said claimant, the said claimant Ratgalgodagamage Dingi Appu and the said Rubasinge Babahami and Rubasinge Lama Etana are hereby, in pursuance of the agreement aforementioned, declared to be the purchasers of the said land, as more fully described herein below.

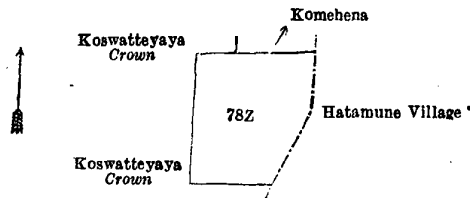
Description of the Land referred to.

The following lot situated in the village of Keppitiyawa, in the West Giruwa pattu of the Hambantota District, in the Southern Province, as described in the annexed diagram:—

Preliminary plan 234.

Lot.	Name of Land.	Extent, A. R. P.
78Z	Komehena	3 0 3

and bounded as follows: on the north by Koswatteyaya to be declared the property of the Crown under the Waste Lands Ordinances, Komehena sold under the Waste Lands Ordinances to Kankanapatiranage Sawunhamy; on the east by the village limit of Hatamune; on the south and west by Koswatteyaya to be declared the property of the Crown under the Waste Lands Ordinances.



Surveyor-General's Office,
Colombo, December 7, 1915.

Scale of 8 Chains to an Inch.

G. K. THORNHILL,
for Surveyor-General.

June 4, 1916.

T. G. WILLETT,
Special Officer.

Hambantota S. O. No. 1,277.

Order under Section 4, Sub-section (1), of "The Waste Lands Ordinances of 1897, 1899, 1900, and 1903."

In the matter of the land commonly called or known as Mukalanmandiya, situate in the village of Keppitiyawa, in the West Giruwa pattu of the Hambantota District, in the Southern Province, and of "The Waste Lands Ordinances of 1897, 1899, 1900, and 1903."

WHEREAS in pursuance of section 1 of the said Ordinances it was duly declared and notified on the 11th day of October, 1912, that if no claim to the land commonly called or known as Mukalanmandiya, situate in the village of Keppitiyawa, in the West Giruwa pattu of the Hambantota District, in the Southern Province, containing in extent 2 acres and 4 perches, and shown as lot 22C in preliminary plan 234 and in the annexed diagram, was made to Walter Ernest Wait, Special Officer appointed under section 28 of the said Ordinances, within the period of three months from the date specified in the said notice, such land would be declared the property of the Crown, and dealt with on account of the Crown (*vide* Notice No. 4,565):

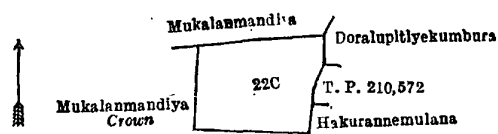
And whereas Madduma Kankanange Babahamy made claim thereto, and Walter Ernest Wait, Special Officer appointed under section 28 of the said Ordinances, made due inquiry into such claim, and whereas the said claimant and the aforesaid Walter Ernest Wait, Special Officer, with the consent of His Excellency the Governor, came to an agreement in writing dated the 4th day of November, 1913, concerning the said land, under section 4, sub-section (1), of the said Ordinances, whereby it was agreed that the said claimant should be declared the purchaser of the said land upon payment on or before the 4th day of February, 1914, to the Assistant Government Agent of Hambantota, of a sum of Rupees Twenty only (Rs. 20), as the purchase amount of the said land, and whereas the said amount has been duly paid by the said claimant, he is hereby, in pursuance of the agreement aforementioned, declared to be the purchaser of the said land, as more fully described herein below.

Description of the Land referred to.

The following lot situated in the village of Keppitiyawa, in the West Giruwa pattu of the Hambantota District, in the Southern Province, as described in the annexed diagram:—

Lot.	Name of Land.	Preliminary plan 234.	Extent, A. R. P.
22C	Mukalanmandiya	2 0 4

and bounded as follows: on the north by Mukalanmandiya sold under the Waste Lands Ordinances to Liyana Arachchige Don Kottan and another; on the east by Doralupitlyekumbura claimed by Wewalagamage Don Bastian, T. P. 210,572, Hakurannemulana claimed by the heirs of Wijesingha Mudaliyar of Wauwva; on the south and west by Mukalanmandiya to be declared the property of the Crown under the Waste Lands Ordinances.



Surveyor-General's Office,
Colombo, December 7, 1915.

Scale of 8 Chains to an Inch.

G. K. THORNHILL,
for Surveyor-General.

June 4, 1916.

T. G. WILLETT,
Special Officer.

Hambantota S. O. No. 1,278.

Order under Section 4, Sub-section (1), of "The Waste Lands Ordinances of 1897, 1899, 1900, and 1903."

In the matter of the lands commonly called or known as Komehena, Komehenekella, situate in the village of Keppitiyawa, in the West Giruwa pattu of the Hambantota District, in the Southern Province, and of "The Waste Lands Ordinances of 1897, 1899, 1900, and 1903."

WHEREAS in pursuance of section 1 of the said Ordinances it was duly declared and notified on the 11th day of October, 1912, that if no claim to the lands commonly called or known as Komehena, Komehenekella, situate in the village of Keppitiyawa, in the West Giruwa pattu of the Hambantota District, in the Southern Province, containing in extent 1 acre 2 roods and 24 perches, and shown as lots 60, 61 in preliminary plan 234 and in the annexed diagram, was made to Walter Ernest Wait, Special Officer appointed under section 28 of the said Ordinances, within the period of three months from the date specified in the said notice, such lands would be declared the property of the Crown, and dealt with on account of the Crown (*vide* Notice No. 4,565):

And whereas Senerat Wewalagamage Don Karolis Appuhamy made claim thereto, and Walter Ernest Wait, Special Officer appointed under section 28 of the said Ordinances, made due inquiry into such claim, and whereas the said claimant and the aforesaid Walter Ernest Wait, Special Officer, with the consent of His Excellency the Governor, came to an agreement in writing dated the 25th day of May, 1913, concerning the said lands, under section 4, sub-section (1), of the said

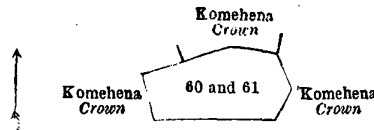
Ordinances, whereby it was agreed that the said claimant should be declared the purchaser of the said lands upon payment on or before the 30th day of November, 1913, to the Assistant Government Agent of Hambantota, of a sum of Rupees Twenty-five only (Rs. 25), as the purchase amount of the said lands, and whereas the said amount has been duly paid by the said claimant, he is hereby, in pursuance of the agreement aforementioned, declared to be the purchaser of the said lands, as more fully described herein below.

Description of the Lands referred to.

The following lots situated in the village of Keppitiyawa, in the West Giruwa pattu of the Hambantota District, in the Southern Province, as described in the annexed diagram :—

Preliminary plan 234.			
Lot.	Name of Land.		Extent, A. R. P.
60	Komehena	..	0 3 12
61	Komehenekella	..	0 3 12
			1 2 24

and bounded as follows : on the north by Komehena to be declared the property of the Crown under the Waste Lands Ordinances, Komehena belonging to the Crown ; on the east, south, and west by Komehena to be declared the property of the Crown under the Waste Lands Ordinances.



Surveyor-General's Office,
Colombo, December 7, 1915.

Scale of 8 Chains to an Inch.

G. K. THORNHILL,
for Surveyor-General.

June 4, 1916.

T. G. WILLETT,
Special Officer.

Hambantota S. O. No. 1,279.

Order under Section 4, Sub-section (1), of "The Waste Lands Ordinances of 1897, 1899, 1900, and 1903."

In the matter of the land commonly called or known as Pinnaketiyeheha, situate in the village of Keppitiyawa, in the West Giruwa pattu of the Hambantota District, in the Southern Province, and of the Waste Lands Ordinances of 1897, 1899, 1900, and 1903."

WHEREAS in pursuance of section 1 of the said Ordinances it was duly declared and notified on the 11th day of October, 1912, that if no claim to the land commonly called or known as Pinnaketiyeheha, situate in the village of Keppitiyawa, in the West Giruwa pattu of the Hambantota District, in the Southern Province, containing in extent 2 acres and 4 perches, and shown as lot 78W in preliminary plan 234 and in the annexed diagram, was made to Walter Ernest Wait, Special Officer appointed under section 28 of the said Ordinances, within the period of three months from the date specified in the said notice, such land would be declared the property of the Crown, and dealt with on account of the Crown (*vide* Notice No. 4,565) :

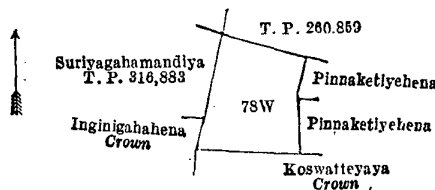
And whereas Rubasin Achchige Dingi Appu made claim thereto, and Walter Ernest Wait, Special Officer appointed under section 28 of the said Ordinances, made due inquiry into such claim, and whereas the said claimant and the aforesaid Walter Ernest Wait, Special Officer, with the consent of His Excellency the Governor, came to an agreement in writing dated the 22nd day of May, 1913, concerning the said land, under section 4, sub-section (1), of the said Ordinances, whereby it was agreed that the said claimant should be declared the purchaser of the said land upon payment on or before the 30th day of November, 1913, to the Assistant Government Agent of Hambantota, of a sum of Rupees Thirty only (Rs. 30), as the purchase amount of the said land, and whereas the said amount has been duly paid by the said claimant, he is hereby, in pursuance of the agreement aforementioned, declared to be the purchaser of the said land, as more fully described herein below.

Description of the Land referred to.

The following lot situated in the village of Keppitiyawa, in the West Giruwa pattu of the Hambantota District, in the Southern Province, as described in the annexed diagram :—

Preliminary plan 234.			
Lot.	Name of Land.		Extent, A. R. P.
78W	Pinnaketiyeheha	..	2 0 4

and bounded as follows : on the north by T. P. 260.859 ; on the east by Pinnaketiyeheha granted at half-improved value, Pinnaketiyeheha sold under the Waste Lands Ordinances to Rubasinge Sadris ; on the south by Koswatteyaya to be declared the property of the Crown under the Waste Lands Ordinances ; on the west by Inginigahahena belonging to the Crown (T. P. 316,883), Suriyagahamandiya sold by the Crown.



Surveyor-General's Office,
Colombo, December 7, 1915.

Scale of 8 Chains to an Inch.

G. K. THORNHILL,
for Surveyor-General.

June 4, 1916.

T. G. WILLETT,
Special Officer.

Hambantota S. O. No. 1,280.

**Order under Section 2 of "The Waste Lands Ordinances of 1897, 1899, 1900, and 1903,"
declaring Lands to be Crown Property.**

In the matter of the lands commonly called or known as Pallewattahena, Kahatagahahena, &c., situate in the village of Muruthawela, in the West Giruwa pattu of the Hambantota District, in the Southern Province, and of "The Waste Lands Ordinances of 1897, 1899, 1900, and 1903."

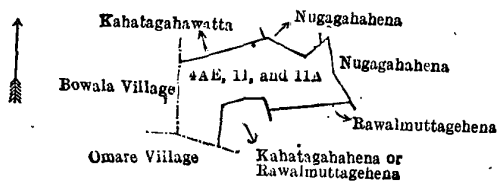
THE notice required by section 1 of "The Waste Lands Ordinances of 1897, 1899, 1900, and 1903," having been duly published in manner prescribed by that section in respect of the above-named lands (*vide* Notice No. 4,564), and no claim having been made to the said lands or to any interest therein within the period of three months from the date specified in the said notice, I, Thomas Graham Willett, Special Officer appointed under section 28 of the said Ordinances, under and by virtue of the powers vested in me in that behalf by section 2 of the said Ordinances, do hereby on this 31st day of May, 1916, order and declare that the said lands, as more fully described herein below, situate in the village of Muruthawela, in the West Giruwa pattu of the Hambantota District, in the Southern Province, and shown as lots 4AE, 11, 11A, 10D, 10 I, 12, 21, 45C, 45D, 45E, 45F, 65, 69 in preliminary plan 229 and in the annexed diagrams, and containing in extent 12 acres 1 rood and 14 perches, are the property of the Crown.

Description of the Lands referred to.

The following lots situated in the village of Muruthawela, in the West Giruwa pattu of the Hambantota District, in the Southern Province, as described in the annexed diagrams:—

I.—Preliminary plan 229.				Extent, A. R. P.
Lot.	Name of Land.			
4AE ..	Pallewattahena	0 0 19
11 ..	Kahatagahahena	1 2 31
11A ..	Pallewattahena	0 1 6
				2 0 16

and bounded as follows: on the north by Kahatagahawatta granted at half-improved value, Nugagahahena claimed by Wadigawage Dingihamy and others; on the east by Nugagahahena claimed by Wadigawage Dingi Appu; on the south by Rawalmuttagahena claimed by Wadigawage Kiri Appu and another, Kahatagahahena or Rawalmuttagahena claimed by ditto, the village limit of Omare; on the west by the village limit of Bowala.



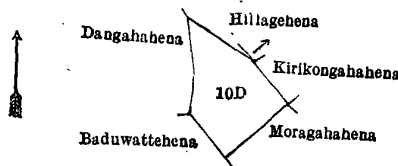
Surveyor-General's Office,
Colombo, October 28, 1915.

Scale of 8 Chains to an Inch.

G. K. THORNHILL,
for Acting Surveyor-General.

II.—Preliminary plan 229.				Extent, A. R. P.
Lot.	Name of Land.			
10D ..	Kirikongahahena	1 1 27

and bounded as follows: on the north by Hillagehena claimed by Koralage Don Juanis, Kirikongahahena claimed by Koralage Don Juanis and another, Moragahahena claimed by Kankanange Adirian and others; on the south by Moragahahena claimed by Kankanange Adirian and others, Baduwattahena claimed by Abeykonge Nikulas; on the west by Baduwattahena claimed by Abeykonge Nikulas, Dangahahena claimed by Wadigawage Babunhamy.



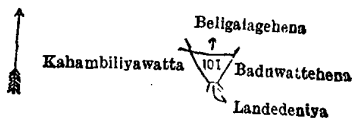
Surveyor-General's Office,
Colombo, October 28, 1915.

Scale of 8 Chains to an Inch.

G. K. THORNHILL,
for Acting Surveyor-General.

III.—Preliminary plan 229.				Extent, A. R. P.
Lot.	Name of Land.			
10 I ..	Kahambiliahena	0 0 25

and bounded as follows: on the north by Beligalagehena claimed by Tantirige Juwanis and another; on the east by Baduwattahena claimed by Abeykonge Nikulas; on the south by Landedeniya claimed by Tantirige Dingi Appu; on the west by Kahambiliyawatta claimed by Jayasekara Arachhige Don Samel.



Surveyor-General's Office,
Colombo, October 28, 1915.

Scale of 8 Chains to an Inch.

G. K. THORNHILL,
for Acting Surveyor-General.

IV.—Preliminary plan 229.				Extent, A. R. P.
Lot.	Name of Land.			
12 ..	Aliyawetunuhenekebella	0 2 4

and bounded as follows : on the north and east by Ritigahahena to be declared the property of the Crown under the Waste Lands Ordinances ; on the south by the road from Raluwa to Koholana, Ritigahahena, &c., to be declared the property of the Crown under the Waste Lands Ordinances ; on the west by Ritigahahena, &c., to be declared the property of the Crown under the Waste Lands Ordinances.



Surveyor-General's Office,
Colombo, October 28, 1915.

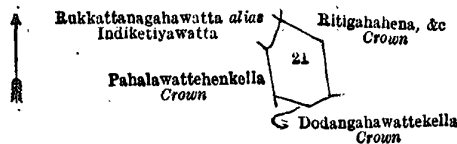
Scale of 8 Chains to an Inch.

G. K. THORNHILL,
for Acting Surveyor-General.

V.—Preliminary plan 229.

Lot.	Name of Land.	Extent, A. R. P.
21	Paragahahena	0 3 1

and bounded as follows : on the north and east by Ritigahahena, &c., to be declared the property of the Crown under the Waste Lands Ordinances ; on the south by Dodangahawattekella declared the property of the Crown under the Waste Lands Ordinances ; on the west by Pahalawattehenkella declared the property of the Crown under the Waste Lands Ordinances, Rukkattanagahawatta *alias* Indiketiwatta claimed by Hathasinghage Pedris.



Surveyor-General's Office,
Colombo, October 28, 1915.

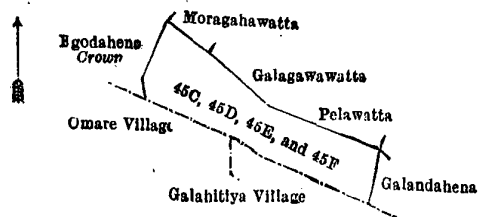
Scale of 8 Chains to an Inch.

G. K. THORNHILL,
for Acting Surveyor-General.

VI.—Preliminary plan 229.

Lot.	Name of Land.	Extent, A. R. P.
45C	Moragahahena	1 0 16
45D	Galaudahena	0 2 11
45E	Do.	0 2 31
45F	Do.	0 3 1
		3 0 19

and bounded as follows : on the north by Moragahawatta claimed by Wadigawage Hin Appu, Galagawawatta claimed by Wadigawage Punchi Appu, Pelawatta claimed by Wadigawage Don Hendrick ; on the east by Galaudahena to be declared the property of Ranasin Arachchige Don Carolis under the Waste Lands Ordinances ; on the south by the village limit of Galahitiya, the village limit of Omare ; on the west by Egodahena to be declared the property of the Crown under the Waste Lands Ordinances.



Surveyor-General's Office,
Colombo, October 28, 1915.

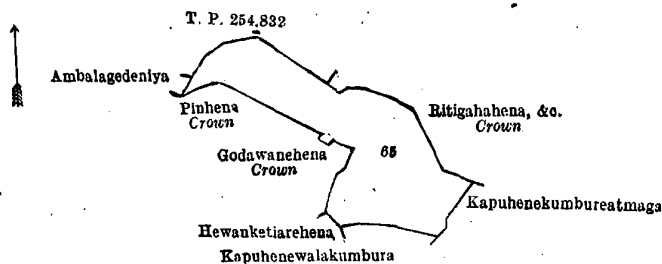
Scale of 8 Chains to an Inch.

G. K. THORNHILL,
for Acting Surveyor-General.

VII.—Preliminary plan 229.

Lot.	Name of Land.	Extent, A. R. P.
65	Alutwewa (tank)	4 0 36

and bounded as follows : on the north by T. P. 254,832, Ritigahahena to be declared the property of the Crown under the Waste Lands Ordinances ; on the east by Kapuhenskumbureatmaga sold to Kaluachchige Heen Appu and another under the Waste Lands Ordinances ; on the south by Kapuhenewalakumbura claimed by Wadigawage Dinohamy and others, Hewanketiarehena declared private under the Waste Lands Ordinances, Godawanehena declared private under the Waste Lands Ordinances, Pinhena declared the property of the Crown under the Waste Lands Ordinances ; on the west by Ambalagedeniya claimed by Liyana Arachchige Don Kottan and others, T. P. 254,832.



Surveyor-General's Office,
Colombo, October 28, 1915.

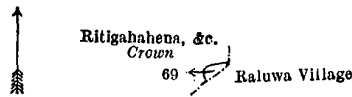
Scale of 8 Chains to an Inch.

G. K. THORNHILL,
for Acting Surveyor-General.

VIII.—Preliminary plan 229.

Lot.	Name of Land.	Extent, A. R. P.
69	Ketakelehenekella ..	0 0 6

and bounded as follows: on the north by Ritigahahena, &c., to be declared the property of the Crown under the Waste Lands Ordinances; on the east and south by the village limit of Raluwa; on the west by Ritigahahena to be declared the property of the Crown under the Waste Lands Ordinances.



Surveyor-General's Office,
Colombo, October 28, 1915.

Scale of 8 Chains to an Inch.

G. K. THORNHILL,
for Acting Surveyor-General.

May 31, 1916.

T. G. WILLETT,
Special Officer.

Hambantota S. O. No. 1,281.

Order under Section 4, Sub-section (1), of "The Waste Lands Ordinances of 1897, 1899, 1900, and 1903."

In the matter of the land commonly called or known as Mylahena, situate in the village of Keppitiyawa, in the West Giruwa pattu of the Hambantota District, in the Southern Province, and of "The Waste Lands Ordinances of 1897, 1899, 1900, and 1903."

WHEREAS in pursuance of section 1 of the said Ordinances it was duly declared and notified on the 11th day of October, 1912, that if no claim to the land commonly called or known as Mylahena, situate in the village of Keppitiyawa, in the West Giruwa pattu of the Hambantota District, in the Southern Province, containing in extent 2 acres and 8 perches, and shown as lot 78Q1 in preliminary plan 234 and in the annexed diagram, was made to Walter Ernest Wait, Special Officer appointed under section 28 of the said Ordinances, within the period of three months from the date specified in the said notice, such land would be declared the property of the Crown, and dealt with on account of the Crown (*vide* Notice No. 4,565):

And whereas Rubasinge Dingi Appu *alias* Madduma Appu made claim thereto, and Walter Ernest Wait, Special Officer appointed under section 28 of the said Ordinances, made due inquiry into such claim, and whereas the said claimant and the aforesaid Walter Ernest Wait, Special Officer, with the consent of His Excellency the Governor, came to an agreement in writing dated the 22nd day of May, 1913, concerning the said land, under section 4, sub-section (1), of the said Ordinances, whereby it was agreed that the said claimant should be declared the purchaser of the said land upon payment on or before the 30th day of November, 1913, to the Assistant Government Agent of Hambantota, of a sum of Rupees Thirty only (Rs. 30), as the purchase amount of the said land, and whereas the said amount has been duly paid by the said claimant, he is hereby, in pursuance of the agreement aforementioned, declared to be the purchaser of the said land, as more fully described herein below.

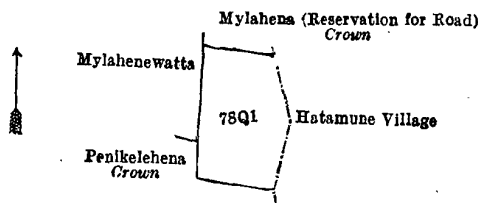
Description of the Land referred to.

The following lot situated in the village of Keppitiyawa, in the West Giruwa pattu of the Hambantota District, in the Southern Province, as described in the annexed diagram:—

Preliminary plan 234.

Lot.	Name of Land.	Extent, A. R. P.
78Q1	Mylahena ..	2 0 8

and bounded as follows: on the north by Mylahena (reservation for road) to be declared the property of the Crown under the Waste Lands Ordinances; on the east by the village limit of Hatamune; on the south by Penikelehena to be declared the property of the Crown under the Waste Lands Ordinances; on the west by Penikelehena to be declared the property of the Crown under the Waste Lands Ordinances, Mylahenewatta claimed by Warakagodagamage Baba.



Surveyor-General's Office,
Colombo, December 7, 1915.

Scale of 8 Chains to an Inch.

G. K. THORNHILL,
for Surveyor-General.

June 4, 1916.

T. G. WILLETT,
Special Officer.

Hambantota S. O. No. 1,282.

Order under Section 4, Sub-section (1), of "The Waste Lands Ordinances of 1897, 1899, 1900, and 1903."

In the matter of the land commonly called or known as Korambehena, situate in the village of Keppitiyawa, in the West Giruwa pattu of the Hambantota District, in the Southern Province, and of "The Waste Lands Ordinances of 1897, 1899, 1900, and 1903."

WHEREAS in pursuance of section 1 of the said Ordinances it was duly declared and notified on the 11th day of October, 1912, that if no claim to the land commonly called or known as Korambehena, situate in the village of Keppitiyawa, in the West Giruwa pattu of the Hambantota District, in the Southern Province, containing in extent 2 acres and 6 perches, and shown as lot 78U in preliminary plan 234 and in the annexed diagram, was made to Walter Ernest Wait, Special Officer appointed under section 28 of the said Ordinances, within the period of three months from the date specified in the said notice, such land would be declared the property of the Crown, and dealt with on account of the Crown (*vide* Notice No. 4,565):

And whereas Rubasin Achchige Don Dines made claim thereto, and Walter Ernest Wait, Special Officer appointed under section 28 of the said Ordinances, made due inquiry into such claim, and whereas the said claimant and the aforesaid Walter Ernest Wait, Special Officer, with the consent of His Excellency the Governor, came to an agreement in writing dated the 22nd day of May, 1913, concerning the said land, under section 4, sub-section (1), of the said Ordinances, whereby it was agreed that the said claimant should be declared the purchaser of the said land upon payment on or before the 30th day of November, 1913, to the Assistant Government Agent of Hambantota, of a sum of Rupees Thirty only (Rs. 30), as the purchase amount of the said land, and whereas the said amount has been duly paid by the said claimant, he is hereby, in pursuance of the agreement aforementioned, declared to be the purchaser of the said land, as more fully described herein below.

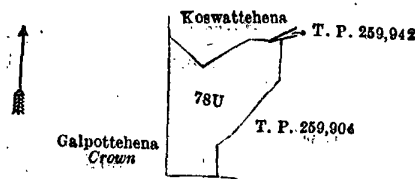
Description of the Land referred to.

The following lot situated in the village of Keppitiyawa, in the West Giruwa pattu of the Hambantota District, in the Southern Province, as described in the annexed diagram :—

Preliminary plan 234.

Lot.	Name of Land.	Extent, A. R. P.
78U	Korambehena	2 0 6

and bounded as follows : on the north by Koswattehena claimed by Wewalagamage Don Siman ; on the east by T. P. 259,942, T. P. 259,904 ; on the south and west by Galpottehena to be declared the property of the Crown under the Waste Lands Ordinances.



Surveyor-General's Office,
Colombo, December 7, 1915.

Scale of 8 Chains to an Inch.

G. K. THORNHILL,
for Surveyor-General.

June 4, 1916.

T. G. WILLETT,
Special Officer.

Hambantota S. O. No. 1,283.

Order under Section 4, Sub-section (1), of "The Waste Lands Ordinances of 1897, 1899, 1900, and 1903."

In the matter of the land commonly called or known as Rubasinghagewatta, situate in the village of Keppitiyawa, in the West Giruwa pattu of the Hambantota District, in the Southern Province, and of "The Waste Lands Ordinances of 1897, 1899, 1900, and 1903."

WHEREAS in pursuance of section 1 of the said Ordinances it was duly declared and notified on the 11th day of October, 1912, that if no claim to the land commonly called or known as Rubasinghagewatta, situate in the village of Keppitiyawa, in the West Giruwa pattu of the Hambantota District, in the Southern Province, containing in extent 4 acres 2 roods and 34 perches, and shown as lot 46 in preliminary plan 234 and in the annexed diagram, was made to Walter Ernest Wait, Special Officer appointed under section 28 of the said Ordinances, within the period of three months from the date specified in the said notice, such land would be declared the property of the Crown, and dealt with on account of the Crown (*vide* Notice No. 4,565) :

And whereas (1) Rubasinge Don Samel, (2) Rubasinge Bala Appu made claim thereto, and Walter Ernest Wait, Special Officer appointed under section 28 of the said Ordinances, made due inquiry into such claim, and whereas the said claimants and the aforesaid Walter Ernest Wait, Special Officer, with the consent of His Excellency the Governor, came to two agreements in writing dated the 22nd day of May, 1913, concerning the said land, under section 4, sub-section (1), of the said Ordinances, whereby it was agreed that the said claimants should be declared the purchasers of the said land upon payment on or before the 30th day of November, 1913, to the Assistant Government Agent of Hambantota, of a sum of Rupees Seventy only (Rs. 70), as the purchase amount of the said land, and whereas the said amount has been duly paid by the said claimants, they are hereby, in pursuance of the agreements aforementioned, declared to be the purchasers of the said land, as more fully described herein below.

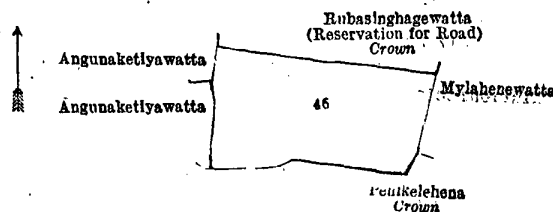
Description of the Land referred to.

The following lot situated in the village of Keppitiyawa, in the West Giruwa pattu of the Hambantota District, in the Southern Province, as described in the annexed diagram :—

Preliminary plan 234.

Lot.	Name of Land.	Extent, A. R. P.
46	Rubasinghagewatta	4 2 34

and bounded as follows : on the north by Rubasinghagewatta (reservation for road) belonging to the Crown ; on the east by Mylahenewatta claimed by Warakagodagamage Baba, Penikelehena to be declared the property of the Crown under the Waste Lands Ordinances ; on the south by Penikelehena to be declared the property of the Crown under the Waste Lands Ordinances ; on the west by Angunaketiawatta claimed by Kankananpatiranage Saduhamy and others, Angunaketiawatta claimed by Kankananpatiranage Saduhamy.



Surveyor-General's Office,
Colombo, December 7, 1915.

Scale of 8 Chains to an Inch.

G. K. THORNHILL,
for Surveyor-General.

June 4, 1916.

T. G. WILLETT,
Special Officer.

Hambantota S. O. No. 1,284.**Order under Section 4, Sub-section (1), of "The Waste Lands Ordinances of 1897, 1899, 1900, and 1903."**

In the matter of the lands commonly called or known as Komehena, situate in the village of Keppitiyawa, in the West Giruwa pattu of the Hambantota District, in the Southern Province, and of "The Waste Lands Ordinances of 1897, 1899, 1900, and 1903."

WHEREAS in pursuance of section 1 of the said Ordinances it was duly declared and notified on the 11th day of October, 1912, that if no claim to the lands commonly called or known as Komehena, situate in the village of Keppitiyawa, in the West Giruwa pattu of the Hambantota District, in the Southern Province, containing in extent 2 acres and 2 perches, and shown as lots 78D, 78Y in preliminary plan 234 and in the annexed diagram, was made to Walter Ernest Wait, Special Officer appointed under section 28 of the said Ordinances, within the period of three months from the date specified in the said notice, such lands would be declared the property of the Crown, and dealt with on account of the Crown (*vide* Notice No. 4,565):

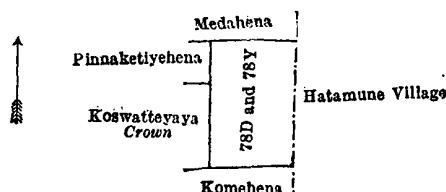
And whereas Kankanana Patiranaage Sawunhamy made claim thereto, and Walter Ernest Wait, Special Officer appointed under section 28 of the said Ordinances, made due inquiry into such claim, and whereas the said claimant and the aforesaid Walter Ernest Wait, Special Officer, with the consent of His Excellency the Governor, came to an agreement in writing dated the 22nd day of May, 1913, concerning the said lands, under section 4, sub-section (1), of the said Ordinances, whereby it was agreed that the said claimant should be declared the purchaser of the said lands upon payment on or before the 30th day of November, 1913, to the Assistant Government Agent of Hambantota, of a sum of Rupees Thirty only (Rs. 30), as the purchase amount of the said lands, and whereas the said amount has been duly paid by the said claimant, he is hereby, in pursuance of the agreement aforementioned, declared to be the purchaser of the said lands, as more fully described herein below.

Description of the Lands referred to.

The following lots situated in the village of Keppitiyawa, in the West Giruwa pattu of the Hambantota District, in the Southern Province, as described in the annexed diagram:—

Preliminary plan 234.						Extent, A. R. P.		
Lot.	..	Name of Land.
78D	..	Komehena	1	0	20
78Y	..	Do.	0	3	22
						2 0 2		

and bounded as follows: on the north by Medahena sold under the Waste Lands Ordinances to Rubasinge Sadriss; on the east by the village limit of Hatamune; on the south by Komehena sold under the Waste Lands Ordinances to Ratgal-godagama Dingi Appu and two others; on the west by Koswatteyaya to be declared the property of the Crown under the Waste Lands Ordinances, Pinnaketiyeheha sold under the Waste Lands Ordinances to Rubasinge Sadriss.



Surveyor-General's Office,
Colombo, December 7, 1915.

Scale of 8 Chains to an Inch.

G. K. THORNHILL,
for Surveyor-General.

T. G. WILLET,
Special Officer.

June 4, 1916.

Hambantota S. O. No. 1,285.**Order under Section 4, Sub-section (1), of "The Waste Lands Ordinances of 1897, 1899, 1900, and 1903."**

In the matter of the lands commonly called or known as Medahena, Pinnaketiyeheha, situate in the village of Keppitiyawa, in the West Giruwa pattu of the Hambantota District, in the Southern Province, and of "The Waste Lands Ordinances of 1897, 1899, 1900, and 1903."

WHEREAS in pursuance of section 1 of the said Ordinances it was duly declared and notified on the 11th day of October, 1912, that if no claim to the lands commonly called or known as Medahena, Pinnaketiyeheha, situate in the village of Keppitiyawa, in the West Giruwa pattu of the Hambantota District, in the Southern Province, containing in extent 2 acres and 2 perches, and shown as lots 78P, 78X in preliminary plan 234 and in the annexed diagram, was made to Walter Ernest Wait, Special Officer appointed under section 28 of the said Ordinances, within the period of three months from the date specified in the said notice, such lands would be declared the property of the Crown, and dealt with on account of the Crown (*vide* Notice No. 4,565):

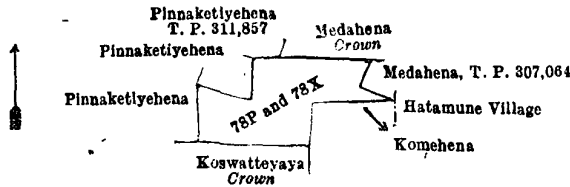
And whereas Rubasinge Sadriss made claim thereto, and Walter Ernest Wait, Special Officer appointed under section 28 of the said Ordinances, made due inquiry into such claim, and whereas the said claimant and the aforesaid Walter Ernest Wait, Special Officer, with the consent of His Excellency the Governor, came to an agreement in writing dated the 22nd day of May, 1913, concerning the said lands, under section 4, sub-section (1), of the said Ordinances; whereby it was agreed that the said claimant should be declared the purchaser of the said lands upon payment on or before the 30th day of November, 1913, to the Assistant Government Agent of Hambantota, of a sum of Rupees Thirty-only (Rs. 30), as the purchase amount of the said lands, and whereas the said amount has been duly paid by the said claimant, he is hereby, in pursuance of the agreement aforementioned, declared to be the purchaser of the said lands, as more fully described herein below.

Description of the Lands referred to.

The following lots situated in the village of Keppitiyawa, in the West Giruwa pattu of the Hambantota District, in the Southern Province, as described in the annexed diagram:—

Preliminary plan 234.						Extent, A. R. P.		
Lot.	..	Name of Land.
78P	..	Medahena	0	3	39
78X	..	Pinnaketiyeheha	1	0	3
						2 0 2		

and bounded as follows : on the north by Pinnaketiyeheha sold by the Crown (T. P. 311,857), Medahena belonging to the Crown ; on the east by Medahena sold by the Crown (T. P. 307,064), the village limit of Hatamune ; on the south by Komehena sold under the Waste Lands Ordinances to Kankanapatiranaage Sawunhamy, Koswatteyaya to be declared the property of the Crown under the Waste Lands Ordinances ; on the west by Pinnaketiyeheha sold under the Waste Lands Ordinances to Rubasin Arachchige Dingi Appu, Pinnaketiyeheha granted at half-improved value.



Surveyor-General's Office,
Colombo, December 7, 1915.

Scale of 8 Chains to an Inch.

G. K. THORNHILL,
for Surveyor-General.

T. G. WILLETT,
Special Officer.

June 4, 1916.

Hambantota S. O. No. 1,286.

Order under Section 4, Sub-section (1), of "The Waste Lands Ordinances of 1897, 1899, 1900, and 1903."

In the matter of the land commonly called or known as Mukalanmandiya, situate in the village of Keppitiyawa, in the West Giruwa pattu of the Hambantota District, in the Southern Province, and of "The Waste Lands Ordinances of 1897, 1899, 1900, and 1903."

WHEREAS in pursuance of section 1 of the said Ordinances it was duly declared and notified on the 11th day of October, 1912, that if no claim to the land commonly called or known as Mukalanmandiya, situate in the village of Keppitiyawa, in the West Giruwa pattu of the Hambantota District, in the Southern Province, containing in extent 5 acres and 4 perches, and shown as lot 22A in preliminary plan 234 and in the annexed diagram, was made to Walter Ernest Wait, Special Officer appointed under section 28 of the said Ordinances, within the period of three months from the date specified in the said notice, such land would be declared the property of the Crown, and dealt with on account of the Crown (*vide* Notice No. 4,565) :

And whereas Liyana Arachchige Don Kottan made claim thereto, and Walter Ernest Wait, Special Officer appointed under section 28 of the said Ordinances, made due inquiry into such claim, and whereas the said claimant and the aforesaid Walter Ernest Wait, Special Officer, with the consent of His Excellency the Governor, came to an agreement in writing dated the 4th day of November, 1913, concerning the said land, under section 4, sub-section (1), of the said Ordinances, whereby it was agreed that the said claimant should be declared, along with Liyana Arachchige Appu, the purchasers of the said land upon payment on or before the 4th day of February, 1914, to the Assistant Government Agent of Hambantota, of a sum of Rupees Seventy-five only (Rs. 75), as the purchase amount of the said land, and whereas the said amount has been paid by the said claimant, he is hereby, in pursuance of the agreement aforementioned, declared, along with the said Liyana Arachchige Appu, to be the purchasers of the said land, as more fully described herein below.

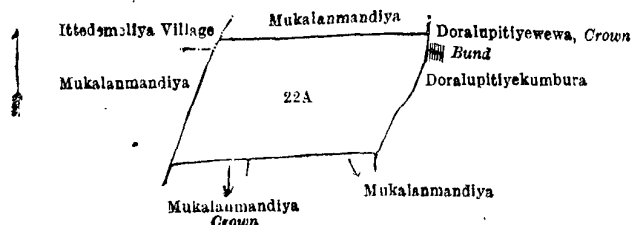
Description of the Land referred to.

The following lot situated in the village of Keppitiyawa, in the West Giruwa pattu of the Hambantota District, in the Southern Province, as described in the annexed diagram :—

Preliminary plan 234.

Lot.	Name of Land.	Extent, A. R. P.
22A	Mukalanmandiya	5 0 4

and bounded as follows : on the north by Mukalanmandiya to be declared the property of Liyana Arachchige Don Kottan under the Waste Lands Ordinances ; on the east by Doralupitiyewewa belonging to the Crown, a bund, Doralupitiyekumbura claimed by Wewelagamage Don Bastian ; on the south by Mukalanmandiya sold under the Waste Lands Ordinances to Madduma Kankanange Babahamy, Mukalanmandiya to be declared the property of the Crown under the Waste Lands Ordinances ; on the west by Mukalanmandiya to be declared the property of Liyana Arachchige Don Samel under the Waste Lands Ordinances, the village limit of Ittedemeliya.



Surveyor-General's Office,
Colombo, December 7, 1915.

Scale of 8 Chains to an Inch.

G. K. THORNHILL,
for Surveyor-General.

T. G. WILLETT,
Special Officer.

June 4, 1916.

Hambantota S. O. No. 1,287.

Order under Section 2 of "The Waste Lands Ordinances of 1897, 1899, 1900, and 1903," declaring Land to be Crown Property.

In the matter of the land commonly called or known as Demata-attewalawatta, situate in the village of Keppitiyawa, in the West Giruwa pattu of the Hambantota District, in the Southern Province, and of "The Waste Lands Ordinances of 1897, 1899, 1900, and 1903."

THE notice required by section 1 of "The Waste Lands Ordinances of 1897, 1899, 1900, and 1903," having been duly published in manner prescribed by that section in respect of the above-named land (*vide* Notice No. 4,565), and no claim having been made to the said land or to any interest therein within the period of three months from the date specified

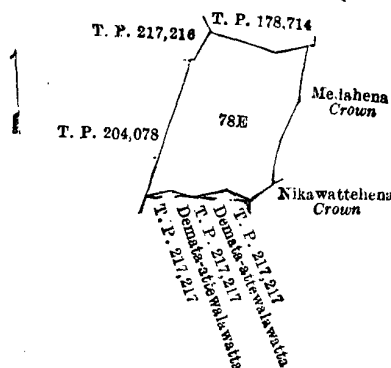
in the said notice, I, Thomas Graham Willett, Special Officer appointed under section 28 of the said Ordinances, under and by virtue of the powers vested in me in that behalf by section 2 of the said Ordinances, do hereby on this 9th day of June, 1916, order and declare that the said land, as more fully described herein below, situate in the village of Keppitiyawa, in the West Giruwa pattu of th Hambantota District, in the Southern Province, and shown as lot 78E in preliminary plan 234 and in the annexed diagram, and containing in extent 3 acres 2 roods and 17 perches, is the property of the Crown.

Description of the Land referred to.

The following lot situated in the village of Keppitiyawa, in the West Giruwa pattu of the Hambantota District, in the Southern Province, as described in the annexed diagram :—

Lot.	Name of Land.	Extent, A. R. P.
78E	Demata-attewalawatta	3 2 17

and bounded as follows : on the north by T.P. 178,714 ; on the east by Medahena belonging to the Crown ; on the south by Nikawattehena belonging to the Crown, T. P. 217,217, Demata-attewalawatta claimed by Wewalagamage Dinanhamy, T. P. 217,217, Demata-attewalawatta claimed by Wewalagamage Dinanhamy, T. P. 217,217 ; on the west by T. Ps. 204,078 and 217,216.



Surveyor-General's Office,
Colombo, December 7, 1915.

Scale of 8 Chains to an Inch.

G. K. THORNHILL,
for Surveyor-General.

June 9, 1916.

T. G. WILLETT,
Special Officer.

Hambantota S. O. No. 1,288.

Order under Section 4, Sub-section (1), of "The Waste Lands Ordinances of 1897, 1899, 1900, and 1903."

In the matter of the land commonly called or known as Katupotehena, situate in the village of Muruthawela, in the West Giruwa pattu of the Hambantota District, in the Southern Province, and of "The Waste Lands Ordinances of 1897, 1899, 1900, and 1903."

WHEREAS in pursuance of section 1 of the said Ordinances it was duly declared and notified on the 11th day of October, 1912, that if no claim to the land commonly called or known as Katupotehena, situate in the village of Muruthawela, in the West Giruwa pattu of the Hambantota District, in the Southern Province, containing in extent 1 acre 2 roods and 30 perches, and shown as lot 50D in preliminary plan 229 and in the annexed diagram, was made to Walter Ernest Wait, Special Officer appointed under section 28 of the said Ordinances, within the period of three months from the date specified in the said notice, such land would be declared the property of the Crown, and dealt with on account of the Crown (*vide* Notice No. 4,564) :

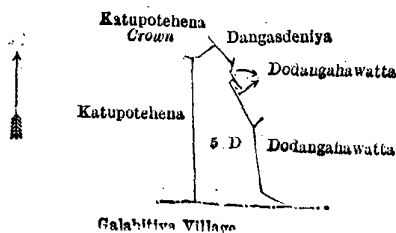
And whereas (1) Wadigawage Don Davit and (2) Wadigawage Heen Appu through his wife, Wadigawage Asohamy, made claim thereto, and the aforesaid Walter Ernest Wait, Special Officer, made due inquiry into such claim, and whereas the said Wadigawage Asohamy, on whose title the claim of the said 2nd claimant was based, having died during the pendency of the inquiry her claim merged into that of the said 2nd claimant, together with her three children (2a) Wadigawage Maddumahamy, (2b) Wadigawage Saloman (minor), and (2c) Wadigawage Peneris (minor) ; and whereas the said 1st and 2nd, (2a) claimants and Munasin Arachchige Cornelis, as duly appointed representative of the said minors (2b) and (2c) claimants, and the aforesaid Walter Ernest Wait, Special Officer, with the consent of His Excellency the Governor, came to two agreements in writing dated the 28th day of May, 1913, and the 25th day of September, 1913, concerning the said land, under section 4, sub-section (1), of the said Ordinances, whereby it was agreed that the said 1st and 2nd claimants should be declared along with the said (2a) Wadigawage Maddumahamy, (2b) ditto Saloman, and (2c) ditto Peneris, the purchasers of the said land upon payment on or before the 31st day of August, 1913, to the Assistant Government Agent of Hambantota, of a sum of Rupees Twenty only (Rs. 20), as the purchase amount of the said land, and whereas the said amount has been duly paid by the said claimants, the said (1), (2), (2a), (2b), and (2c) claimants are hereby, in pursuance of the agreements aforementioned, declared to be the purchasers of the said land, as more fully described herein below.

Description of the Land referred to.

The following lot situated in the village of Muruthawela, in the West Giruwa pattu of the Hambantota District, in the Southern Province, as described in the annexed diagram :—

Lot.	Name of Land.	Extent, A. R. P.
50D	Katupotehena	1 2 30

and bounded as follows : on the north by Katupotehena to be declared the property of the Crown under the Waste Lands Ordinances, Dangasdeniya (private) ; on the east by Dodangahawatta claimed by Subasinge Udanhamy and others, Dodangahawatta claimed by Jayasin Arachchige Davithamy ; on the south by the village limit of Galahitiya ; on the west by Katupotehena to be declared the property of Wadigawage Don Davith and others under the Waste Lands Ordinances.



Surveyor-General's Office,
Colombo, October 28, 1915.

Scale of 8 Chains to an Inch.

G. K. THORNHILL,
for Acting Surveyor-General.

May 31, 1916.

T. G. WILLETT,
Special Officer.

Hambantota S. O. No. 1,289.

Order under Section 4, Sub-section (1), of "The Waste Lands Ordinances of 1897, 1899, 1900, and 1903."

In the matter of the lands commonly called or known as Dodangahahena, Gamatattayagehena, situate in the village of Muruthawela, in the West Giruwa pattu of the Hambantota District, in the Southern Province, and of "The Waste Lands Ordinances of 1897, 1899, 1900, and 1903."

WHEREAS in pursuance of section 1 of the said Ordinances it was duly declared and notified on the 11th day of October, 1912, that if no claim to the lands commonly called or known as Dodangahahena, Gamatattayagehena, situate in the village of Muruthawela, in the West Giruwa pattu of the Hambantota District, in the Southern Province, containing in extent 2 acres and 2 roods, and shown as lots 13P, 13Q, 23 in preliminary plan 229 and in the annexed diagram, was made to Walter Ernest Wait, Special Officer appointed under section 28 of the said Ordinances, within the period of three months from the date specified in the said notice, such lands would be declared the property of the Crown, and dealt with on account of the Crown (*vide* Notice No. 4,564):


And whereas Jasin Arachchige Samel Appu made claim thereto, and Walter Ernest Wait, Special Officer appointed under section 28 of the said Ordinances, made due inquiry into such claim, and whereas the said claimant and the aforesaid Walter Ernest Wait, Special Officer, with the consent of His Excellency the Governor, came to an agreement in writing dated the 28th day of May, 1913, concerning the said lands, under section 4, sub-section (1), of the said Ordinances, whereby it was agreed that the said claimant should be declared the purchaser of the said lands upon payment on or before the 31st day of August, 1913, to the Assistant Government Agent of Hambantota, of a sum of Rupees Eighteen and Cents Seventy-five only (Rs. 18.75), as the purchase amount of the said lands, and whereas the said amount has been duly paid by the said claimant, he is hereby, in pursuance of the agreement aforementioned, declared to be the purchaser of the said lands, as more fully described herein below.

Description of the Lands referred to.

The following lots situated in the village of Muruthawela, in the West Giruwa pattu of the Hambantota District, in the Southern Province, as described in the annexed diagram:—

Preliminary plan 229.				Extent, A. R. P.		
Lot.	Name of Land.					
13P	Dodangahahena	0	1	20
13Q	Do.	0	0	35
23	Gamatattayagehena	1	3	25
				2 2 0		

and bounded as follows: on the north and east by Ritigahahena, &c., to be declared the property of the Crown under the Waste Lands Ordinances; on the south by Ritigahahena, &c., to be declared the property of the Crown under the Waste Lands Ordinances, Kiruwanegalahena to be declared the property of Abeykonge Cornelis under the Waste Lands Ordinances, Kiruwanegalahawatta claimed by Abeykonge Cornelis; on the west by Dodangahawattekella declared the property of the Crown under the Waste Lands Ordinances.



Surveyor-General's Office,
Colombo, October 28, 1915.

Scale of 8 Chains to an Inch.

G. K. THORNHILL,
for Acting Surveyor-General.

May 31, 1916.

T. G. WILLETT,
Special Officer.

Hambantota S. O. No. 1,290.

Order under Section 4, Sub-section (1), of "The Waste Lands Ordinances of 1897, 1899, 1900, and 1903."

In the matter of the land commonly called or known as Kapuhenekumbureatmaga, situate in the village of Muruthawela, in the West Giruwa pattu of the Hambantota District, in the Southern Province, and of "The Waste Lands Ordinances of 1897, 1899, 1900, and 1903."

WHEREAS in pursuance of section 1 of the said Ordinances it was duly declared and notified on the 11th day of October, 1912, that if no claim to the land commonly called or known as Kapuhenekumbureatmaga, situate in the village of Muruthawela, in the West Giruwa pattu of the Hambantota District, in the Southern Province, containing in extent 3 acres 2 roods and 25 perches, and shown as lot 68 in preliminary plan 229 and in the annexed diagram, was made to Walter Ernest Wait, Special Officer appointed under section 28 of the said Ordinances, within the period of three months from the date specified in the said notice, such land would be declared the property of the Crown, and dealt with on account of the Crown (*vide* Notice No. 4,564):

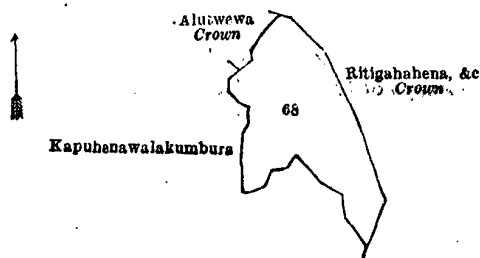
And whereas Kaluachchige Heen Appu made claim thereto, and Walter Ernest Wait, Special Officer appointed under section 28 of the said Ordinances, made due inquiry into such claim, and whereas the said claimant and the aforesaid Walter Ernest Wait, Special Officer, with the consent of His Excellency the Governor, came to an agreement in writing dated the 28th day of May, 1913, concerning the said land, under section 4, sub-section (1), of the said Ordinances, whereby it was agreed that the said claimant should be declared, along with Vidane Arachchige Babahami, to be the purchasers of the said land upon payment on or before the 31st day of August, 1913, to the Assistant Government Agent of Hambantota, of a sum of Rupees Twenty-six and Cents Fifty only (Rs. 26.50), as the purchase amount of the said land, and whereas the said amount has been duly paid by the said claimant, he is hereby, in pursuance of the agreement aforementioned, declared along with the said Vidane Arachchige Babahami, to be the purchasers of the said land, as more fully described herein below.

Description of the Land referred to.

The following lot situated in the village of Muruthawela, in the West Giruwa pattu of the Hambantota District, in the Southern Province, as described in the annexed diagram :—

Lot.	Name of Land.	Preliminary plan 229.	Extent, A. R. P.
68	Kapuhenekumbureatrnaga	3 2 25

and bounded as follows : on the north by Alutwewa to be declared the property of the Crown under the Waste Lands Ordinances, Ritigahahena to be declared the property of the Crown under the Waste Lands Ordinances ; on the east by Ritigahahena to be declared the property of the Crown under the Waste Lands Ordinances ; on the south and west by Kapuhenawalakumbura claimed by Wadigawage Dinohamy and others.



Surveyor-General's Office,
Colombo, October 28, 1915.

Scale of 8 Chains to an Inch.

G. K. THORNHILL,
for Acting Surveyor-General.

T. G. WILLETT,
Special Officer.
May 31, 1916.

Hambantota S. O. No. 1,291.

Order under Section 4, Sub-section (1), of "The Waste Lands Ordinances of 1897, 1899, 1900, and 1903."

In the matter of the lands commonly called or known as Katupotehena, situate in the village of Muruthawela, in the West Giruwa pattu of the Hambantota District, in the Southern Province, and of "The Waste Lands Ordinances of 1897, 1899, 1900, and 1903."

WHEREAS in pursuance of section 1 of the said Ordinances it was duly declared and notified on the 11th day of October, 1912, that if no claim to the lands commonly called or known as Katupotehena, situate in the village of Muruthawela, in the West Giruwa pattu of the Hambantota District, in the Southern Province, containing in extent 1 acre 2 roods and 36 perches, and shown as lots 45 I and 45J in preliminary plan 229 and in the annexed diagram, was made to Walter Ernest Wait, Special Officer appointed under section 28 of the said Ordinances, within the period of three months from the date specified in the said notice, such lands would be declared the property of the Crown, and dealt with on account of the Crown (*vide* Notice No. 4,564) :

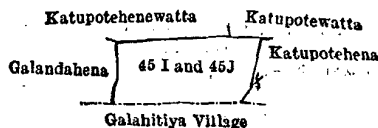
And whereas Hewa Ambepitiyage Don Davit made claim thereto, and Walter Ernest Wait, Special Officer appointed under section 28 of the said Ordinances, made due inquiry into such claim, and whereas the said claimant and the aforesaid Walter Ernest Wait, Special Officer, with the consent of His Excellency the Governor, came to an agreement in writing dated the 28th day of May, 1913, concerning the said lands, under section 4, sub-section (1), of the said Ordinances, whereby it was agreed that the said claimant should be declared the purchaser of the said lands upon payment on or before the 31st day of August, 1913, to the Assistant Government Agent of Hambantota, of a sum of Rupees Thirteen and Cents Fifty only (Rs. 13.50), as the purchase amount of the said lands, and whereas the said amount has been duly paid by the said claimant, he is hereby, in pursuance of the agreement aforementioned, declared to be the purchaser of the said lands, as more fully described herein below.

Description of the Lands referred to.

The following lots situated in the village of Muruthawela, in the West Giruwa pattu of the Hambantota District, in the Southern Province, as described in the annexed diagram :—

Lot.	Name of Land.	Preliminary plan 229.	Extent, A. R. P.
45 I	Katupotehena	0 2 31
45J	Do.	1 0 5
			1 2 36

and bounded as follows : on the north by Katupotehenewatta claimed by Hewa Ambepitiyage Don Davith and others, Katupotehewatta claimed by ditto ; on the east by Katupotehena to be declared the property of Wadigawage Don Davith and others under the Waste Lands Ordinances ; on the south by the village limit of Galahitiya ; on the west by Galaudahena granted at half-improved value.



Surveyor-General's Office,
Colombo, October 23, 1915.

Scale of 8 Chains to an Inch

G. K. THORNHILL,
for Acting Surveyor-General.

T. G. WILLETT,
Special Officer.
May 31, 1916.

Hambantota S. O. No. 1,292.**Order under Section 4, Sub-section (1), of "The Waste Lands Ordinances of 1897, 1899, 1900, and 1903."**

In the matter of the lands commonly called or known as Vedamuttagehena, situate in the village of Muruthawela, in the West Giruwa pattu of the Hambantota District, in the Southern Province, and of "The Waste Lands Ordinances of 1897, 1899, 1900, and 1903."

WHEREAS in pursuance of section 1 of the said Ordinances it was duly declared and notified on the 11th day of October, 1912, that if no claim to the lands commonly called or known as Vedamuttagehena, situate in the village of Muruthawela, in the West Giruwa pattu of the Hambantota District, in the Southern Province, containing in extent 2 acres 1 rood and 3 perches, and shown as lots 13A and 13F in preliminary plan 229 and in the annexed diagram, was made to Walter Ernest Wait, Special Officer appointed under section 28 of the said Ordinances, within the period of three months from the date specified in the said notice, such lands would be declared the property of the Crown, and dealt with on account of the Crown (*vide* Notice No. 4,564):

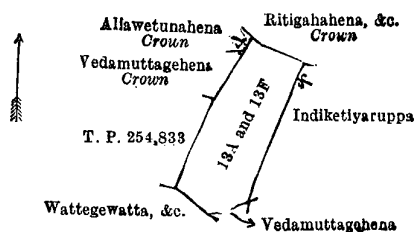
And whereas Liyana Arachchige Don Kottan Appuhamy made claim thereto, and Walter Ernest Wait, Special Officer appointed under section 28 of the said Ordinances, made due inquiry into such claim, and whereas the said claimant and the aforesaid Walter Ernest Wait, Special Officer, with the consent of His Excellency the Governor, came to an agreement in writing dated the 28th day of May, 1913, concerning the said lands, under section 4, sub-section (1), of the said Ordinances, whereby it was agreed that the said claimant should be declared the purchaser of the said lands upon payment on or before the 31st day of August, 1913, to the Assistant Government Agent of Hambantota, of a sum of Rupees Seventeen only (Rs. 17), as the purchase amount of the said lands, and whereas the said amount has been duly paid by the said claimant, he is hereby, in pursuance of the agreement aforementioned, declared to be the purchaser of the said lands, as more fully described herein below.

Description of the Lands referred to.

The following lots situated in the village of Muruthawela, in the West Giruwa pattu of the Hambantota District, in the Southern Province, as described in the annexed diagram:—

Lot.	Name of Land.	Preliminary plan 229.			Extent, A. R. P.			
13A ..	Vedamuttagehena	2	0	23	
13F ..	Do.	0	0	20	
						2	1	3

and bounded as follows: on the north by Ritigahahena, &c., to be declared the property of the Crown under the Waste Lands Ordinances; on the east by Indiketiyaruppa granted at half-improved value; on the south by Vedamuttagehena claimed by Liyana Arachchige Don Kottan Appuhamy, Wattedgewatta, &c., claimed by Jayasin Arachchige Juwanis and others; on the west by a T. P. 254,833, Vedamuttagehena declared the property of the Crown under the Waste Lands Ordinances, Aliawetunahena declared the property of the Crown under the Waste Lands Ordinances.



Surveyor-General's Office,
Colombo, October 28, 1915.

Scale of 8 Chains to an Inch.

G. K. THORNHILL,
for Acting Surveyor-General.

May 26, 1916.

T. G. WILLETT,
Special Officer.

Anuradhapura S. O. No. 782.**Order under Section 2 of "The Waste Lands Ordinances of 1897, 1899, 1900, and 1903," declaring Lands to be Crown Property.**

In the matter of the lands commonly called or known as Pandiggamamukalana, ditto (chena reservation), &c., situate in the village of Pandiggama, in the Kandu tulana of the Kadawat korale of the Nuwaragam palata, in the North-Central Province, and of "The Waste Lands Ordinances of 1897, 1899, 1900, and 1903."

THE notice required by section 1 of "The Waste Lands Ordinances of 1897, 1899, 1900, and 1903," having been duly published in manner prescribed by that section in respect of the above-named lands (*vide* Notice No. 5,766), and no claim having been made to the said lands or to any interest therein within the period of three months from the date specified in the said notice, I, Thomas Graham Willett, Special Officer appointed under section 28 of the said Ordinances, under and by virtue of the powers vested in me in that behalf by section 2 of the said Ordinances, do hereby on this 6th day of June, 1916, order and declare that the said lands, as more fully described herein below, situate in the village of Pandiggama, in the Kandu tulana of the Kadawat korale of the Nuwaragam palata, in the North-Central Province, and shown as lots 1, 1A, 1B, 1C, 1 $\frac{1}{2}$, 2, 3, 3 $\frac{1}{2}$, 3 $\frac{3}{4}$, 3 $\frac{1}{4}$, 5, 8, 11, 11E, 12, 13A, 14, 14A, 15, 16, 17, 18, 18 $\frac{1}{2}$, 19, 20, 21, 22, 23, 24, 25, 26, 27 in preliminary plan 628 and in the annexed diagram, and containing in extent 1,348 acres and 1 rood, are the property of the Crown.

Description of the Lands referred to.

The following lots situated in the village of Pandiggama, in the Kandu tulana of the Kadawat korale of the Nuwara-gam palata, in the North-Central Province, as described in the annexed diagram :—

Preliminary plan 628.

Lot.	Name of Land.	Extent, A. R. P.	Lot.	Name of Land.	Extent, A. R. P.
1	Pandiggamamukalana	1,012 3 12	14A	Indigahawewelanda, (chena reservation)	21 1 4
1A	Do. (chena reservation)	20 2 15	15	Indigahawewepaluwekanda	0 3 36
1B	Do.	0 0 21	16	Cemetery	0 3 22
1C	Do. (chena reservation)	5 1 11	17	Footpath	0 1 17
1½	Wewihalawihena (do.)	11 2 32	18	Palu tank bund	0 2 33
2	Wewalangalanda	26 0 27	18½	Bund	1 1 31
3	Pandiggamawewa (tank and bund)	46 3 12	19	Dambulu-ela (stream)	1 2 18
3½	Reservation for bund	0 2 27	20	Footpath	0 0 39
3¼	Do.	0 0 22	21	Palugollewa-ela (stream)	1 0 8
3½	Do.	0 0 33	22	Kuda-ela	1 1 7
5	Tisbamba	0 1 16	23	Ela (stream)	0 1 39
8	Do.	3 0 16	24	Footpath	0 0 19
11	Pandiggamalandukele	20 2 20	25	Ela (stream)	0 3 23
11E	Do. (chena reservation)	114 3 5	26	Kiule-ela (stream)	0 1 26
12	Jungle	2 0 11	27	Minor road	0 2 19
13A	Low jungle	2 3 37			
14	Indigahawewelanda	47 1 22			1,348 1 0

and bounded as follows : on the north by topo preliminary plan 3 ; on the east by the village limit of Galewa ; the village limit of Siyambalagaswewa ; on the south by the village limit of Hiralugama ; on the west by the village limit of Hiralugama, the village limit of Etakada, the village limit of Galegama.

NOTE.—The following lots lying within the above boundaries are excluded from this order, and their aggregate acreage of 24 acres 3 roods and 28 perches is not included in the acreage of 1,348 acres and 1 rood given above :—

Preliminary plan 628.

Lot.	Name of Land.	Extent, A. R. P.	Lot.	Name of Land.	Extent, A. R. P.
4	Dewaleidama	0 1 9	A 11D	Pandiggamalandukele	2 2 14
A 6	Gangoda	1 1 11	9	Gangoda	1 2 24
A 7	Puranawela	5 2 9	10	Do.	1 0 2
A 11A	Pandiggamalandukele	3 1 30	13	Low jungle	4 1 18
A 11B	Do.	2 1 13			
A 11C	Do.	2 1 18			24 3 28

[For Diagram see page 752.]

**Order under Section 2 of "The Waste Lands Ordinances of 1897, 1899, 1900, and 1903,"
declaring Land to be Crown Property.**

In the matter of the land commonly called and known as Kekunagahawatta, situate in the village of Arukwatta, in Meda pattu of Hewagam korale, in the Colombo District of the Western Province, and of "The Waste Lands Ordinances of 1897, 1899, 1900, and 1903."

THE notice required by section 1 of "The Waste Lands Ordinances of 1897, 1899, 1900, and 1903," having been duly published in manner prescribed by that section in respect of the above-named land (*vide* Notice No. 5,757), and no claim having been made to the said land or to any interest therein within the period of three months from the date specified in the said notice, I, Charles Valentine Brayne, Assistant Government Agent, Colombo and Negombo Districts, under and by virtue of the powers vested in me in that behalf by section 2 of the said Ordinances, do hereby on this 25th day of May, 1916, order and declare that the said land, as more fully described herein below, situate in the village of Arukwatta, in Meda pattu of Hewagam korale in the Colombo District of the Western Province, and shown as lot 5741 in preliminary plan 15,558 and in the annexed diagram, and containing in extent 1 rood and 18 perches, is the property of the Crown.

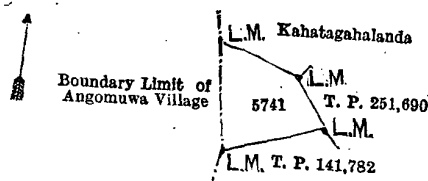
Description of the Land referred to.

The following lot situated in the village of Arukwatta, in Meda pattu of Hewagam korale, in the Colombo District of the Western Province, as described in the annexed diagram :—

Preliminary plan 15,558.

Lot.	Name of Land.	Extent, A. R. P.
5741	Kekunagahawatta	0 1 18

and bounded as follows : on the north-east by Kahatagahalanda claimed by Mahabalage Don Agris Jayawardena, Vidane Arachchi of Padukka and another, and land depicted in title plan 251,690 ; on the south-east by land depicted in title plan 141,782 ; and on the west by boundary limit of Angomuwa village.



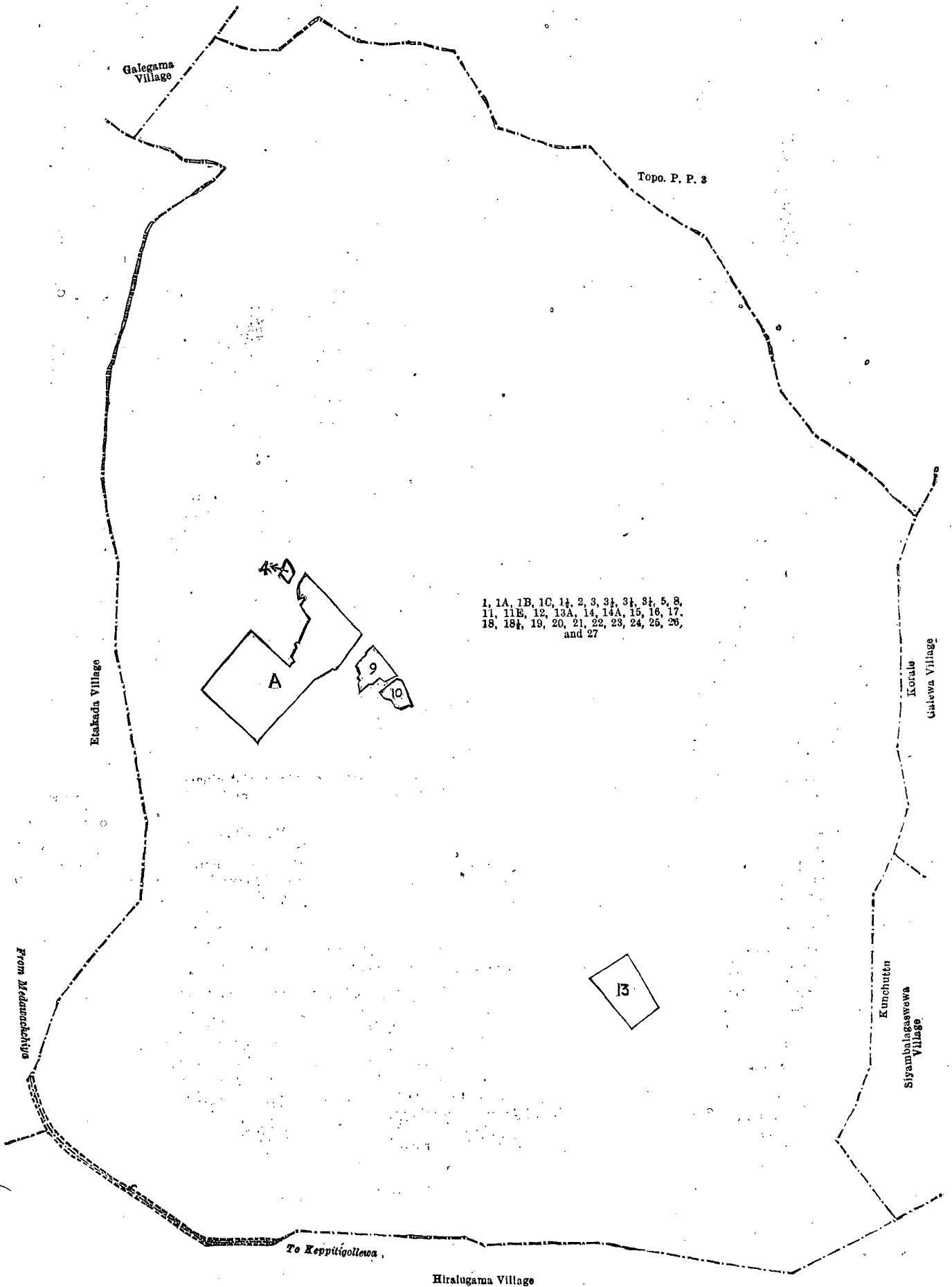
Surveyor-General's Office,
Colombo, December 3, 1915.

Scale of 4 Chains to an Inch.

C. R. LUNDIE,
for Surveyor-General.

May 20, 1916.

C. V. BRAYNE,
Assistant Government Agent,
Colombo and Negombo Districts.



Surveyor-General's Office,
Colombo, November 12, 1915.

June 6, 1916.

Scale of 16 Chains to an Inch.

T. G. WILLETT,
Special Officer.

G. K. THORNHILL,
for Acting Surveyor-General.

Order under Section 4, Sub-section (1), of "The Waste Lands Ordinances of 1897, 1899, 1900, and 1903."

In the matter of the land commonly called or known as Kekunagahalandedeniya, situate in the village of Welikanna, in Udugaha pattu of Hewagam korale, in the Colombo District, of the Western Province, and of "The Waste Lands Ordinances of 1897, 1899, 1900, and 1903."

WHEREAS in pursuance of section 1 of the said Ordinances it was duly declared and notified on the 5th day of November, 1915, that if no claim to the land commonly called or known as Kekunagahalandedeniya, situate in the village of Welikanna, in Udugaha pattu of Hewagam korale, in the Colombo District of the Western Province, containing in extent 1 rood and 34 perches, and shown as lot 6531 in preliminary plan 15,810 and in the annexed diagram, was made to the Assistant Government Agent of the Colombo and Negombo Districts, within the period of three months from the date specified in the said notice, such land would be declared the property of the Crown, and dealt with on account of the Crown (*vide* Notice No. 5,674):

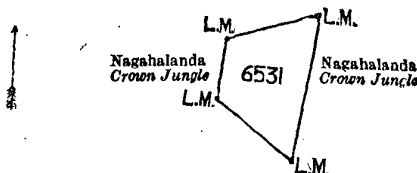
And whereas Kaluhakuruge Gironisa of Welikanna made claim thereto, and I, Charles Valentine Brayne, Assistant Government Agent of the Colombo and Negombo Districts, made due inquiry into such claim, and whereas the said claimant and I came to an agreement in writing dated the 24th day of March, 1916, concerning the said land, under section 4, sub-section (1), of the said Ordinances, whereby it was agreed that the said claimant should be declared the purchaser of the said land upon payment on or before the 30th day of June, 1916, to the Assistant Government Agent of the Colombo and Negombo Districts at the Colombo Kacheheri, of a sum of Rupees Fifty only (Rs. 50), as the purchase amount of the said land, and whereas the said amount has been duly paid by the said claimant, he is hereby, in pursuance of the agreement aforementioned, declared to be the purchaser of the said land, as more fully described herein below.

Description of the Land referred to.

The following lot situated in the village of Welikanna, in the Udugaha pattu of Hewagam korale, in the Colombo District of the Western Province, as described in the annexed diagram:—

Lot.	Name of Land.	Preliminary plan 15,810.	Extent, A. R. P.
6531	Kekunagahalandedeniya	0 1 34

and bounded as follows: on the north, south, east, and west by Nagahalanda, Crown jungle.



Surveyor-General's Office,
Colombo, September 10, 1915.

Scale of 4 Chains to an Inch.

Colombo, May 27, 1916.

C. R. LUNDIE,
for Acting Surveyor-General
C. V. BRAYNE,
Assistant Government Agent,
Colombo and Negombo Districts.

Order under Section 2 of "The Waste Lands Ordinances of 1897, 1899, 1900, and 1903," declaring Land to be Crown Property.

In the matter of the land commonly called and known as Alubogahadeniya, situate in the village of Owitigama, in Meda pattu of Hewagam korale, in the Colombo District of the Western Province, and of "The Waste Lands Ordinances of 1897, 1899, 1900, and 1903."

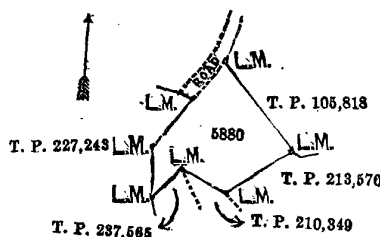
THE notice required by section 1 of "The Waste Lands Ordinances of 1897, 1899, 1900, and 1903," having been duly published in manner prescribed by that section in respect of the above-named land (*vide* Notice No. 5,758), and no claim having been made to the said land or to any interest therein within the period of three months from the date specified in the said notice, I, Charles Valentine Brayne, Assistant Government Agent, Colombo and Negombo Districts, under and by virtue of the powers vested in me in that behalf by section 2 of the said Ordinances, do hereby on this 27th day of May, 1916, order and declare that the said land, as more fully described herein below, situate in the village of Owitigama, in Meda pattu of Hewagam korale, in the Colombo District of the Western Province, and shown as lot 5880 in preliminary plan 15,611 and in the annexed diagram, and containing in extent 1 rood and 38 perches, is the property of the Crown.

Description of the Land referred to.

The following lot situated in the village of Owitigama, in the Meda pattu of Hewagam korale, in the Colombo District of the Western Province, as described in the annexed diagram:—

Lot.	Name of Land.	Preliminary plan 15,611.	Extent, A. R. P.
5880	Alubogahadeniya	0 1 38

and bounded as follows: on the north-east by land depicted in title plan No. 105,818; on the south-east by land depicted in title plan No. 213,570; on the south by lands depicted in title plans Nos. 210,349 and 237,565; on the west by land depicted in title plan No. 227,243; and on the north-west by land depicted in title plan No. 227,243 and a road.



Surveyor-General's Office,
Colombo, December 6, 1915.

Scale of 4 Chains to an Inch.

May 27, 1916.

C. R. LUNDIE,
for Surveyor-General.
C. V. BRAYNE,
Assistant Government Agent,
Colombo and Negombo Districts.

**Order under Section 2 of "The Waste Lands Ordinances of 1897, 1899, 1900, and 1903,"
declaring Land to be Crown Property.**

In the matter of the land commonly called and known as Kandelanda, situate in the village of Mawatagama, in Meda pattu of Hewagam korale, in the Colombo District of the Western Province, and of "The Waste Lands Ordinances of 1897, 1899, 1900, and 1903."

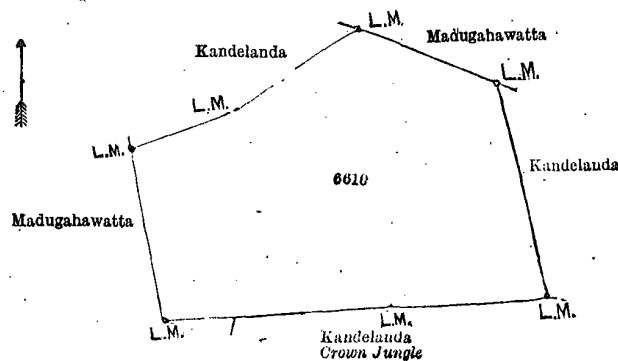
THE notice required by section 1 of "The Waste Lands Ordinances of 1897, 1899, 1900, and 1903," having been duly published in manner prescribed by that section in respect of the above-named land (*vide* Notice No. 5,773), and no claim having been made to the said land or to any interest therein within the period of three months from the date specified in the said notice, I, Charles Valentine Brayne, Assistant Government Agent, Colombo and Negombo Districts, under and by virtue of the powers vested in me in that behalf by section 2 of the said Ordinances, do hereby on this 27th day of May, 1916, order and declare that the said land, as more fully described herein below, situate in the village of Mawatagama, in Meda pattu of Hewagam korale, in the Colombo District of the Western Province, and shown as lot 6610 in preliminary plan 15,830 and in the annexed diagram, and containing in extent 4 acres and 37 perches, is the property of the Crown.

Description of the Land referred to.

The following lot situated in the village of Mawatagama, in Meda pattu of Hewagam korale, in the Colombo District of the Western Province, as described in the annexed diagram:—

Lot.	Name of Land.	Preliminary plan 15,830.	Extent, A. R. P.
6610	.. Kandelanda 4 0 37

and bounded as follows: on the north-east by Madugahawatta claimed by Suwaris Appu; on the east by Kandelanda unclaimed by the Crown; on the south by Kandelanda, Crown jungle, and Madugahawatta claimed by Suwaris Appu; on the west by Madugahawatta claimed by Suwaris Appu; and on the north-west by Kandelanda unclaimed by the Crown.



Surveyor-General's Office,
Colombo, December 16, 1915.

Scale of 4 Chains to an Inch.

C. R. LUNDIE,
for Surveyor-General.

May 27, 1916.

C. V. BRAYNE,
Assistant Government Agent,
Colombo and Negombo Districts.

**Order under Section 2 of "The Waste Lands Ordinances of 1897, 1899, 1900, and 1903,"
declaring Lands to be Crown Property.**

In the matter of the lands commonly called and known as Dangahawattakele (path and reservation), situate in the village of Angunuwila, in Rajakumarawanni pattu of the Puttalam pattu division of the Puttalam District, in the North-Western Province, and of "The Waste Lands Ordinances of 1897, 1899, 1900, and 1903."

THE notice required by section 1 of "The Waste Lands Ordinances of 1897, 1899, 1900, and 1903," having been duly published in manner prescribed by that section in respect of the above-named lands (*vide* Notice No. 5,719), and no claim having been made to the said lands or to any interest therein within the period of three months from the date specified in the said notice, I, Charles Henry Collins, Assistant Government Agent of the Puttalam and Chilaw Districts, under and by virtue of the powers vested in me in that behalf by section 2 of the said Ordinances, do hereby on this 6th day of April, 1916, order and declare that the said lands, as more fully described herein below, situate in the village of Angunuwila, in Rajakumarawanni pattu of Puttalam pattu division of the Puttalam District, in the North-Western Province, and shown as lots 2839 and 2840 in preliminary plan 4,524 and in the annexed diagrams, and containing in extent 35 perches, are the property of the Crown.

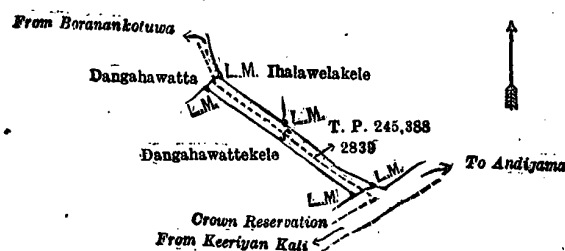
Description of the Lands referred to.

The following lots situated in the village of Angunuwila, in Rajakumarawanni pattu of Puttalam pattu division, Puttalam District of the North-Western Province, as shown in the annexed diagrams:—

I.—Preliminary plan 4,524.

Lot.	Name of Land.	Extent, A. R. P.
2839	.. Dangahawattakele (path and reservation)	.. 0 0 22

and bounded as follows: on the north by Ihalawelakele sold by the Crown to W. D. Elaris Perera and land described in title plan No. 245,388; on the east by road from Keeriyankalli to Andigama and Crown reservation; on the south by Dangahawattakele sold by the Crown to W. D. Elaris Perera; and on the west by Dangahawatta claimed by Mudalihamy.



Surveyor-General's Office,
Colombo, August 12, 1915.


Scale of 4 Chains to an Inch.

C. R. LUNDIE,
for Surveyor-General.

II.—Preliminary plan 4,524.

Lot.	Name of Land.	Extent, A. R. P.
2840	Dangahawattakele (reservation for road)	0 0 13

and bounded as follows : on the north by land unclaimed by Crown, Dangahawattakele sold by the Crown to W. D. Elaris Perera and Crown reservation ; on the east and south by road from Keeriyankalli to Andigama ; and on the west by land described in title plan No. 200,295.



Surveyor-General's Office,
Colombo, August 12, 1915.

Scale of 4 Chains to an Inch.

C. R. LUNDIE,
for Surveyor-General.

C. H. COLLINS,
Assistant Government Agent,
Puttalam and Chilaw Districts.
April 6, 1916.

**Order under Section 2 of "The Waste Lands Ordinances of 1897, 1899, 1900, and 1903,"
declaring Lands to be Crown Property.**

In the matter of the lands commonly called and known as Seguvantivukadu (reservation for road), and Seguvantivukadu *alias* Periyapalantivukadu (reservation to gain access to sand plain, T. P. 295,394), situate in the village of Seguvantivu, in Puttalam pattu of the Puttalam pattu division of the Puttalam District, in the North-Western Province, and of "The Waste Lands Ordinances of 1897, 1899, 1900, and 1903."

THE notice required by section 1 of "The Waste Lands Ordinances of 1897, 1899, 1900, and 1903," having been duly published in manner prescribed by that section in respect of the above-named lands (*vide* Notice No. 5,721), and no claim having been made to the said lands or to any interest therein within the period of three months from the date specified in the said notice, I, Charles Henry Collins, Assistant Government Agent of the Puttalam and Chilaw Districts, under and by virtue of the powers vested in me in that behalf by section 2 of the said Ordinances, do hereby on this 6th day of April, 1916, order and declare that the said lands, as more fully described herein below, situate in the village of Seguvantivu, in Puttalam pattu of Puttalam pattu division of the Puttalam District, in the North-Western Province, and shown as lots 2821, 2824, and 2829 in preliminary plan 4,522 and in the annexed diagrams, and containing in extent 3 roods and 34 perches, are the property of the Crown.

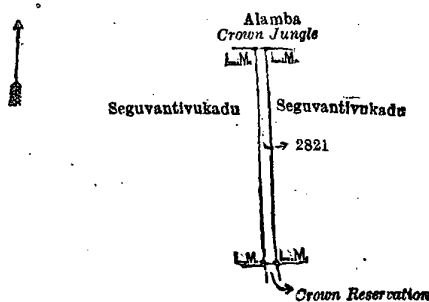
Description of the Lands referred to.

The following lots situated in the village of Seguvantivu, in Puttalam pattu of Puttalam pattu division, Puttalam District of the North-Western Province, as described in the annexed diagrams :—

I.—Preliminary plan 4,522.

Lot.	Name of Land.	Extent, A. R. P.
2821	Seguvantivukadu (reservation for a road)	0 0 20

and bounded as follows : on the north by Alamba, Crown jungle ; on the east by Seguvantivukadu sold by the Crown to K. S. Mohideen Pannikkiyar and others ; on the south by Crown reservation ; and on the west by Seguvantivukadu sold by the Crown to K. S. Mohideen Pannikkiyar and others.



Surveyor-General's Office,
Colombo, August 6, 1915.

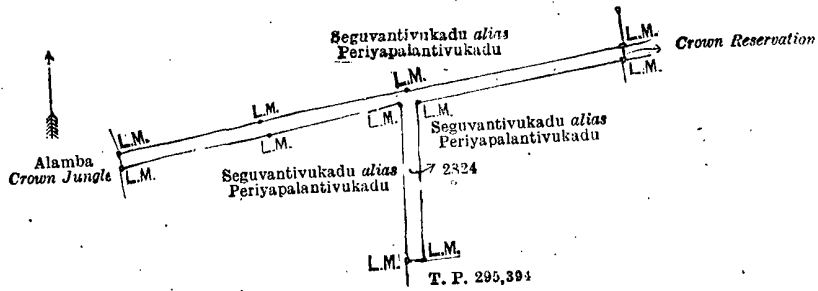
Scale of 4 Chains to an Inch.

C. R. LUNDIE,
for Surveyor-General.

II.—Preliminary plan 4,522.

Lot.	Name of Land.	Extent, A. R. P.
2824	Seguvantivukadu <i>alias</i> Periyapalantivukadu (reservation to gain access to sand plain and T.P. 295,394)	0 1 24

and bounded as follows : on the north by Seguvantivukadu *alias* Periyapalantivukadu sold by the Crown to M. N. Sina Ibrahim and another ; on the east by Crown reservation ; on the south by Seguvantivukadu *alias* Periyapalantivukadu sold by the Crown to N. Assana Marikar and another, land described in title plan 295,394, and Seguvantivukadu *alias* Periyapalantivukadu sold by the Crown to M. M. A. Jabaldin Marikar ; and on the west by Alamba, Crown jungle.



Surveyor-General's Office,
Colombo, August 6, 1915.

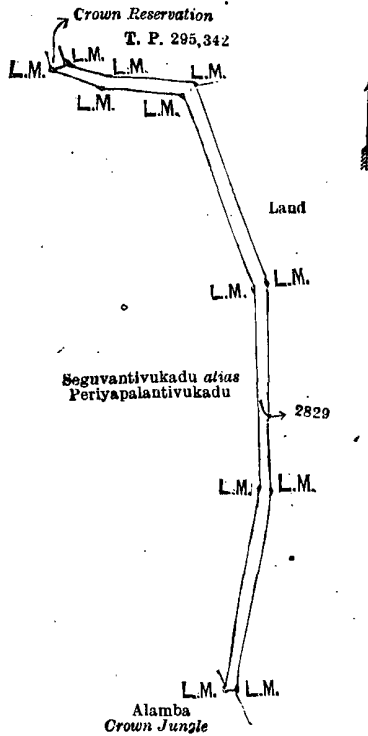
Scale of 4 Chains to an Inch.

C. R. LUNDIE,
for Surveyor-General.

III.—Preliminary plan 4,522.

Lot.	Name of Land.	Extent, A. R. P.
2829	Seguvantivukadu (reservation for a road)	0 1 30

and bounded as follows : on the north by Crown reservation : on the east by land described in title plan 295,342, and land unclaimed by the Crown ; on the south by Alamba, Crown jungle ; and on the west by Seguvantivukadu alias Periyapalantivukadu sold by the Crown to K. S. Mohideen Pannikkiyar and others.



Surveyor-General's Office,
Colombo, August 6, 1915.

Scale of 4 Chains to an Inch.

C. R. LUNDIE,
for Surveyor-General.

C. H. COLLINS,
Assistant Government Agent,
Puttalam and Chilaw Districts.

April 6, 1916.

**Order under Section 2 of "The Waste Lands Ordinances of 1897, 1899, 1900, and 1903,"
declaring Land to be Crown Property.**

In the matter of the land commonly called or known as Mudangalemukalana (reservation for Mudangala trig station), situate in the village of Owitigomuwa, in the Kanduaha pattu of the Paranakuru korale, in the Kegalla District of the Province of Sabaragamuwa, and of "The Waste Lands Ordinances of 1897, 1899, 1900, and 1903."

THE notice required by section 1 of "The Waste Lands Ordinances of 1897, 1899, 1900, and 1903," having been duly published in manner prescribed by that section in respect of the above-named land (*vide* Notice No. 5,750), and no claim having been made to the said land or to any interest therein within the period of three months from the date specified in the said notice, I, Harry Archibald Burden, Assistant Government Agent of the Kegalla District, in the Province of Sabaragamuwa, under and by virtue of the powers vested in me in that behalf by section 2 of the said Ordinances, do hereby on this 16th day of May, 1916, order and declare that the said land, as more fully described herein below, situate in the village of Owitigomuwa, in the Kanduaha pattu of the Paranakuru korale, in the Kegalla District of the Province of Sabaragamuwa, and shown as lot 1081 in preliminary plan 2,382 and in the annexed diagram, and containing in extent about 1 acre and 15 perches, is the property of the Crown.

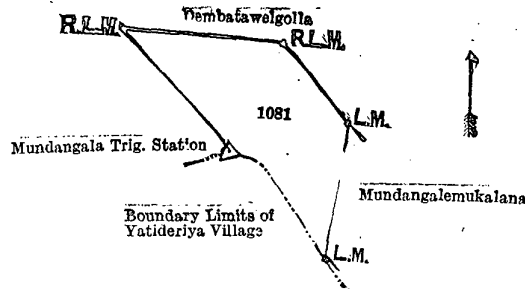
Description of the Land referred to.

The following lot situated in the village of Owitigomuwa, in the Kandua pattu of the Paranakuru korale, in the Kegalla District of the Province of Sabaragamuwa, as described in the annexed diagram :—

Preliminary plan 2,382.

Lot.	Name of Land.	Extent, A. R. P.
1081	Mudangalemukalana (reservation for Mudangala trig station)	0 15

and bounded as follows : on the north by Dembatawelgolla claimed by Nikapitiye Arachchilage Appuhamy and others ; on the east by Mudangalemukalana claimed by W. Ukkuwa ; on the south by the boundary limits of Yatideriya village ; and on the west by Dembatawelgolla claimed by Nikapitiye Arachchilage Appuhamy and others.



Scale of 4 Chains to an Inch.

Surveyor-General's Office,
Colombo, March 1, 1915.

C. R. LUNDIE,
for Surveyor-General.

May 16, 1916. H. A. BURDEN,
Assistant Government Agent.

**Order under Section 2 of "The Waste Lands Ordinances of 1897, 1899, 1900, and 1903,"
declaring Lands to be Crown Property.**

In the matter of the lands commonly called or known as Boraluwemukalana (reservations for oya and road), situate in the village of Bolagama, in the Deyaladahamuna pattu of the Kinigoda korale, in the Kegalla District of the Province of Sabaragamuwa, and of "The Waste Lands Ordinances of 1897, 1899, 1900, and 1903."

THE notice required by section 1 of "The Waste Lands Ordinances of 1897, 1899, 1900, and 1903," having been duly published in manner prescribed by that section in respect of the above-named lands (*vide* Notice No. 5,768), and no claim having been made to the said lands or to any interest therein within the period of three months from the date specified in the said notice, I, Harry Archibald Burden, Assistant Government Agent of the Kegalla District of the Province of Sabaragamuwa, under and by virtue of the powers vested in me in that behalf by section 2 of the said Ordinances, do hereby on this 31st day of May, 1916, order and declare that the said lands, as more fully described herein below, situate in the village of Bolagama, in the Deyaladahamuna pattu of the Kinigoda korale, in the Kegalla District of the Province of Sabaragamuwa, and shown as lots 388, 399, and 416 in preliminary plan 2,055 and in the annexed diagrams, and containing in extent 7 acres and 2 perches, are the property of the Crown.

Description of the Lands referred to.

The following lots situated in the village of Bolagama, in the Deyaladahamuna pattu of the Kinigoda korale, in the Kegalla District of the Province of Sabaragamuwa, as described in the annexed diagrams :—

I.—Preliminary plan 2,055.

Lot.	Name of Land.	Extent, A. R. P.
388	Boraluwemukalana (reservation for oya)	6 1 6

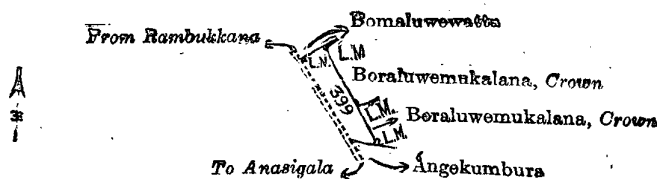
and bounded as follows : on the north by Maha-oya ; on the east by Mala-ela and Aswedduma claimed by H. Pincha ; on the south by Boraluwemukalana claimed by the Crown, Boraluwemukalana Crown reservation, Broaluwemukalana claimed by the Crown, Ellagolladeniya claimed by Samarakongedera Siyatu, Boraluwemukalana claimed by the Crown, and Boraluwewatta claimed by Siddhartha Unnanse ; and on the west by Asweddumapillewa claimed by Kirala.

[For Diagram see page 753.]

II.—Preliminary plan 2,055.

Lot.	Name of Land.	Extent, A. R. P.
399	Boraluwemukalana (reservation for road)	0 0 6

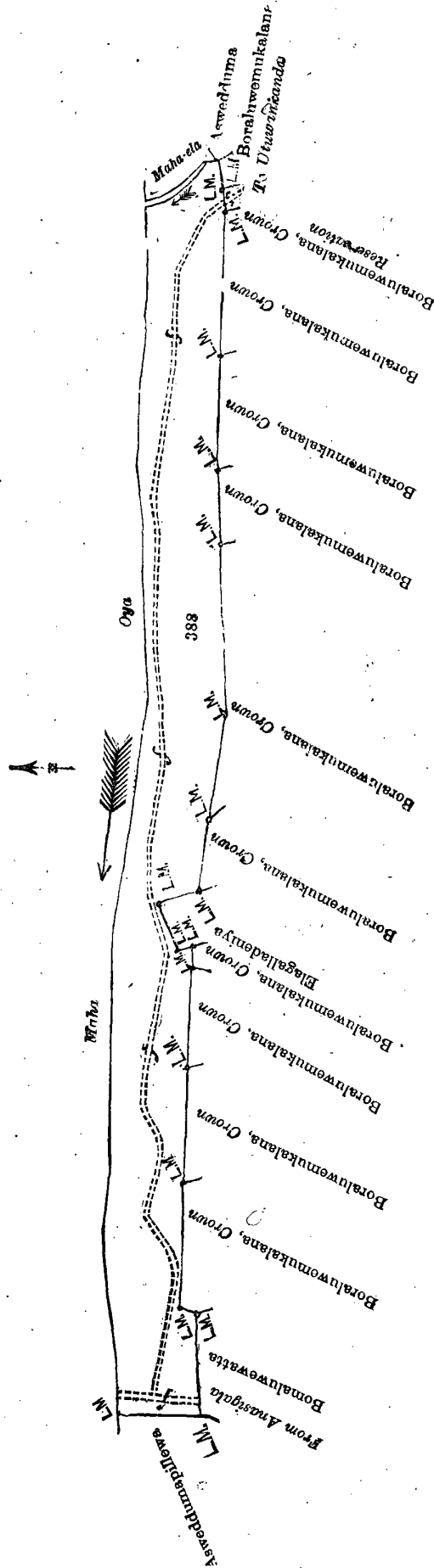
and bounded as follows : on the north by Bomaluwewatta claimed by Siddhartha Unnanse ; on the east by Boraluwemukalana claimed by the Crown ; on the south by Angekumbura claimed by E. H. Appuhami ; and on the west by the road leading from Annasigala to Rambukkana.



Scale of 4 Chains to an Inch.

Surveyor-General's Office,
Colombo, August 1, 1913.

C. R. LUNDIE,
for Surveyor-General.



Surveyor-General's Office,
Colombo, August 1, 1913.

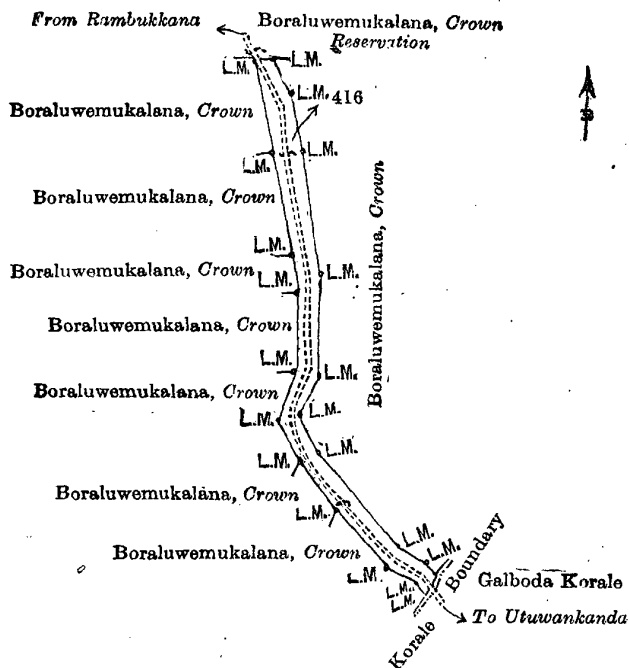
Scale of 4 Chains to an Inch.

C. R. LUNDIE,
for Surveyor-General.

III.—Preliminary plan 2,055.

Lot.	Name of Land.	Extent, A. R. P.
416	Boraluwemukulana (reservation for road)	0 2 30

and bounded as follows : on the north by Boraluwemukulana, Crown reservation ; on the east by Boraluwemukulana claimed by the Crown ; on the south by korale boundary of Galboda korale ; and on the west by Boraluwemukulana claimed by the Crown.



Surveyor-General's Office,
Colombo, August 1, 1913.

Scale of 4 Chains to an Inch.

C. R. LUNDIE,
for Surveyor-General.

May 31, 1916. H. A. BURDEN,
Assistant Government Agent.

PRELIMINARY NOTICES.

Kurunegala Notice No. 5,953.

Notice under "The Waste Lands Ordinances of 1897, 1899, 1900, and 1903."

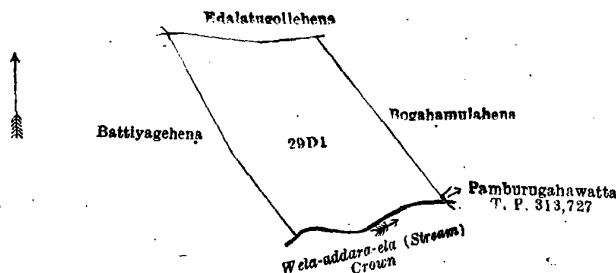
TAKE notice that unless within three months from August 25, 1916, the persons, if any, who claim any interest in the land hereinafter mentioned make claim in person or in writing to the said land or to some interest therein to J. M. Davies, Esq., Special Officer appointed under section 28 of "The Waste Lands Ordinances of 1897, 1899, 1900, and 1903," at his office at Fort, Colombo :

Such Special Officer, in pursuance of the powers vested in him by the said Ordinances, will declare by writing under his hand that the land, to which no claim has been made, is the property of the Crown.

J. M. DAVIES,
Special Officer.

Description of the Land referred to.

The land commonly called or known as Bogahamulahena, situated in the village of Abbowa, in the Udukaha korale south of the Dambadeni hatpattu of the Kurunegala District, in the North-Western Province, containing in extent 1 acre 1 rood and 37 perches, shown as lot 29D1 in preliminary plan 479 and in the annexed diagram ; and bounded as follows : on the north by Edalatugollehena claimed by R. Dingiriya ; on the east by Bogahamulahena claimed by Rajapaksepeditge Ukkuwa and another, Pamburugahawatta sold by the Crown (T. P. 313,727) ; on the south by Wela-addara-ela (stream) belonging to the Crown ; on the west by Battiyagehena claimed by Rajapaksepeditge Ukkuwa and another.



Surveyor-General's Office,
Colombo, May 10, 1916.

Scale of 4 Chains to an Inch.

A. H. G. DAWSON,
for Surveyor-General.

Kurunegala S. O. 71—1916.

Kurunegala Notice No. 5,954.**Notice under "The Waste Lands Ordinances of 1897, 1899, 1900, and 1903."**

TAKE notice that unless within three months from August 25, 1916, the persons, if any, who claim any interest in the land hereinafter mentioned make claim in person or in writing to the said land or to some interest therein to J. M. Davies, Esq., Special Officer appointed under section 28 of "The Waste Lands Ordinances of 1897, 1899, 1900, and 1903," at his office at Fort, Colombo :

Such Special Officer, in pursuance of the powers vested in him by the said Ordinances, will declare by writing under his hand that the land, to which no claim has been made, is the property of the Crown.

J. M. DAVIES,
Special Officer.

Description of the Land referred to.

The land commonly called or known as ela (half of stream), situated in the village of Alawwa, in the Udukaha korale south of the Damadeni hatpattu of the Kurunegala District, in the North-Western Province, containing in extent 4 perches, shown as lot 6½ in preliminary plan 463 and in the annexed diagram ; and bounded as follows : on the north and east by the village limit of Hapugahagedara ; on the south by Indurawatta claimed by Jayasundara Mudiyansele Kiri Mudiyanse ; on the west by ela.



Surveyor-General's Office,
Colombo, June 6, 1916.

Scale of 4 Chains to an Inch.

Kurunegala S. O. 72—1916.

A. H. G. DAWSON,
for Surveyor-General.

Kurunegala Notice No. 5,955.**Notice under "The Waste Lands Ordinances of 1897, 1899, 1900, and 1903."**

TAKE notice that unless within three months from August 25, 1916, the persons, if any, who claim any interest in the lands hereinafter mentioned or in any one or more of such lands or to some interest therein make claim in person or in writing to the said lands or any of them or to some interest therein to J. M. Davies, Esq., Special Officer appointed under section 28 of "The Waste Lands Ordinances of 1897, 1899, 1900, and 1903," at his office at Fort, Colombo :

Such Special Officer, in pursuance of the powers vested in him by the said Ordinances, will declare by writing under his hand that the said lands, or such of them as to which no claim has been made, are the property of the Crown.

J. M. DAVIES,
Special Officer.

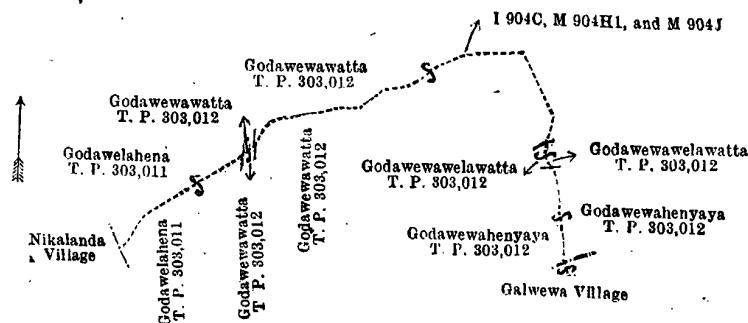
Description of the Lands referred to.

The following lots situated in the village of Godawewa, in the Mahagalboda Egoda korale of the Hiriyala hatpattu of the Kurunegala District, in the North-Western Province, as described in the annexed diagrams :—

I.—Preliminary plan 1,945.

Lot.	Name of Land.	Extent, A. R. P.
I. 904C ..	Adipara (footpath)	0 0 3
M. 904HI ..	Do. (do.)	0 0 7
M. 904J ..	Do. (do.)	0 0 2
		0 0 12

and bounded as follows : on the north by Godawelahena sold by the Crown (T. P. 303,011), Godawewawatta sold by the Crown (T. P. 303,012) ; on the east by Godawewawatta sold by the Crown (T. P. 303,012), Godawewawelawatta sold by the Crown (T. P. 303,012), Godawewahenyaya sold by the Crown (T. P. 303,012) ; on the south by the village limit of Galwewa, Godawewahenyaya sold by the Crown (T. P. 303,012), Godawewawelawatta sold by the Crown (T. P. 303,012), Godawewawatta sold by the Crown (T. P. 303,012), Godawelahena sold by the Crown (T. P. 303,011) ; on the west by the village limit of Nikalanda.



Surveyor-General's Office,
Colombo, July 14, 1916.

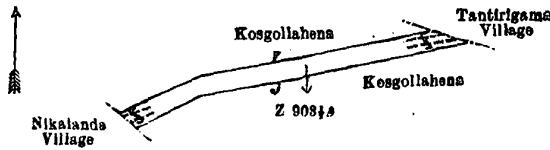
Scale of 4 Chains to an Inch.

G. K. THORNHILL,
for Surveyor-General.

II.—Preliminary plan 1,945.

Lot.	Name of Land.	Extent, A. R. P.
Z 903½A ..	Gansabhawa road ..	0 1 9

and bounded as follows : on the north by Kosgollahena claimed by Fonseka ; on the east by the village limit of Tantrigama ; on the south by Kosgollahena claimed by Fonseka ; on the west by the village limit of Nikalanda.



Surveyor-General's Office,
Colombo, July 14, 1916.

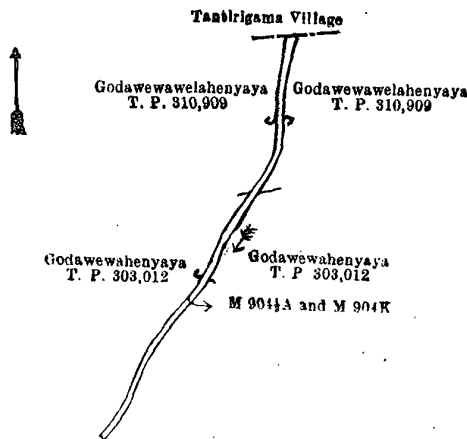
Scale of 4 Chains to an Inch.

G. K. THORNHILL,
for Surveyor-General.

III.—Preliminary plan 1,945.

Lot.	Name of Land.	Extent, A. R. P.
M 904½A ..	Elawella (irrigation channel) ..	0 0 7
M 904K ..	Do. (do.) ..	0 0 13
		0 0 20

and bounded as follows : on the north by the village limit of Tantrigama ; on the east by Godawewawelahenyaya sold by the Crown (T. P. 310,909), Godawewahenyaya sold by the Crown (T. P. 303,012) ; on the south by Godawewahenyaya sold by the Crown (T. P. 303,012), Godawewawelahenyaya sold by the Crown (T. P. 310,909).



Surveyor-General's Office,
Colombo, July 14, 1916.

Scale of 4 Chains to an Inch.

G. K. THORNHILL,
for Surveyor-General.

Kurunegala S. O. 73—1916.

Kurunegala Notice No. 5,956.

Notice under "The Waste Lands Ordinances of 1897, 1899, 1900, and 1903."

TAKE notice that unless within three months from August 25, 1916, the persons, if any, who claim any interest in the lands hereinafter mentioned or in any one or more of such lands or to some interest therein make claim in person or in writing to the said lands or any of them or to some interest therein to J. M. Davies, Esq., Special Officer appointed under section 28 of "The Waste Lands Ordinances of 1897, 1899, 1900, and 1903," at his office at Fort, Colombo :

Such Special Officer, in pursuance of the powers vested in him by the said Ordinances, will declare by writing under his hand that the said lands, or such of them as to which no claim has been made, are the property of the Crown.

J. M. DAVIES,
Special Officer.

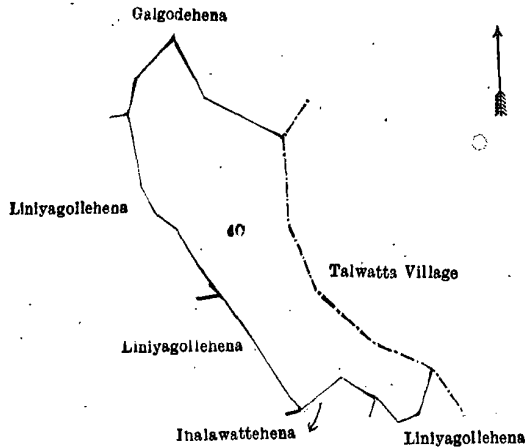
Description of the Lands referred to.

The following lots situated in the village of Wedeniya, in the Udukaha korale south of the Dambadeni hatpattu of the Kurunegala District, in the North-Western Province, as described in the annexed diagrams :—

I.—Preliminary plan 486.

Lot.	Name of Land.	Extent, A. R. P.
4C ..	Etinniwetichchagala (rock) ..	1 3 34

and bounded as follows : on the north by Galgodehena claimed by Mrs. J. P. Obeysekera and others ; on the east by the village limit of Talwatta ; on the south by Liniyagollehena claimed by Mrs. J. P. Obeysekera, Ihalawattchena claimed by Welikumbura Hakuruge Kiri Bandiya ; on the west by Liniyagollahena claimed by Mrs. J. P. Obeysekera, Liniyagollahena claimed by Welikumbura Hakuruge Bandiya, Galgodehena claimed by Mrs. J. P. Obeysekera and others.



Surveyor-General's Office,
Colombo, May 19, 1916.

Scale of 4 Chains to an Inch.

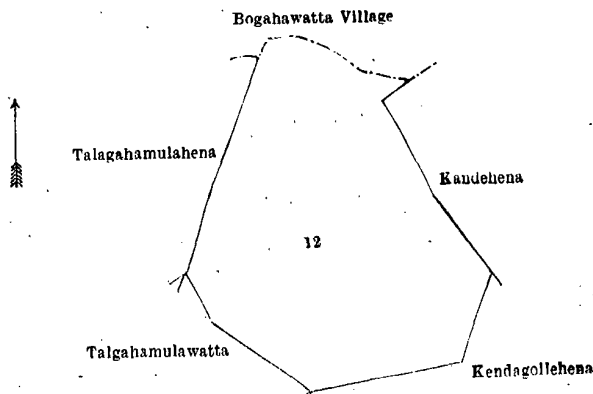
A. H. G. DAWSON,
for Surveyor-General.

II.—Preliminary plan 486.

Lot.	Name of Land.
12	Dalukgalamukalana

Extent, A. R. P.
3 1 26

and bounded as follows : on the north by the village limit of Bogahawatta ; on the east by Kandehena claimed by Mrs. J. P. Obeysekera, Kendagollehena claimed by Hapuratnayaka Atukoralage Punchi Banda and others ; on the south by Kendagollahena claimed by Hapuratnayaka Atukoralage Punchi Banda and others, Talgahamulawatta claimed by Atukoralage Loku Banda and others ; on the west by Talgahamulawatta claimed by Hapuratnayaka Atukoralage Loku Banda and others, Talgahamulahena claimed by Kotuvellaralage Baronchi Appuhamy.



Surveyor-General's Office,
Colombo, May 19, 1916.

Scale of 4 Chains to an Inch.

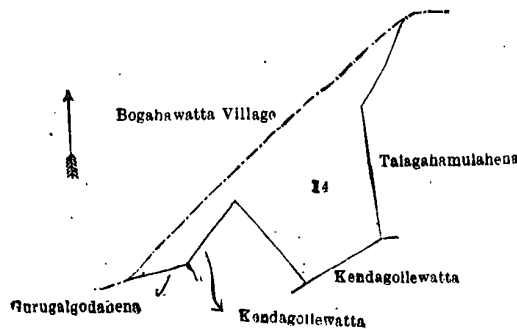
A. H. G. DAWSON,
for Surveyor-General.

III.—Preliminary plan 486.

Lot.	Name of Land.
14	Gurugalgodamukalana

Extent, A. R. P.
1 0 22

and bounded as follows : on the north by the village limit of Bogahawatta ; on the east by Talagahamulahena claimed by Kotuvellaralage Baronchi Appuhamy ; on the south by Kendagollewatta claimed by Hapuratnayaka Atukoralage Appuhamy and others, Kendagollewatta claimed by Hapuratnayaka Atukoralage Loku Banda, Gurugalgodahena claimed by Kiriungamanannalage Sela ; on the west by the village limit of Bogahawatta.



Surveyor-General's Office,
Colombo, May 19, 1916.

Scale of 4 Chains to an Inch.

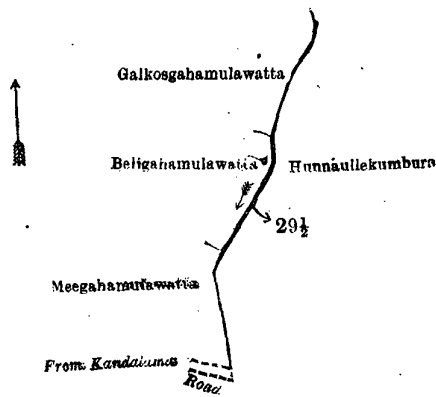
A. H. G. DAWSON,
for Surveyor-General.

IV.—Preliminary plan 486.

Lot.	Name of Land.
29½	Ela (stream)

Extent, A. R. P.
0 0 11

and bounded as follows : on the north by Galkosgahamulawatta claimed by Herat Mudiyansele Kiri Menika and others ; on the east by Hunnaullekumbura claimed by Adikari Mudiyansele Kiri Menika and others ; on the south by a road to Kandalama ; on the west by Meegahamulawatta claimed by Adikari Mudiyansele Punchi Appuhamy and others, Beligahamulawatta claimed by Adikari Mudiyansele Dingiri Menika.



Surveyor-General's Office,
Colombo, May 19, 1916.

Scale of 4 Chains to an Inch.

A. H. G. DAWSON,
for Surveyor-General.

V.—Preliminary plan 486.

Lot.	Name of Land.	Extent, A. R. P.
29 1/2	Ela (stream)	0 1 6

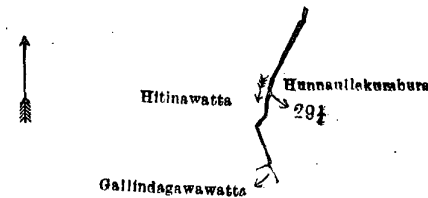
and bounded as follows : on the north by Hunnaulekumbura claimed by Adikari Mudiyansele Kiri Menika and others ; east by Dalupotagedarawatuyaya claimed by Adikari Mudiyansele Ukkuhamy and others ; on the south by Galagawawatta claimed by Kontasingha Acharige Thepanis Naide ; on the west by Hunnaulekumbura claimed by Adikari Mudiyansele Kiri Menika and others.

[For Diagram see page 764.]

VI.—Preliminary plan 486.

Lot.	Name of Land.	Extent, A. R. P.
29 1/2	Ela (stream)	0 0 5

and bounded as follows : on the north and east by Hunnaulekumbura claimed by Adikari Mudiyansele Kiri Menika and others ; on the south by Gallindagawawatta claimed by Adikari Mudiyansele Kiri Menika and others ; on the west by Hitinawatta, &c., claimed by Kalanchi Dewayale Bandia and others.



Surveyor-General's Office,
Colombo, May 19, 1916.

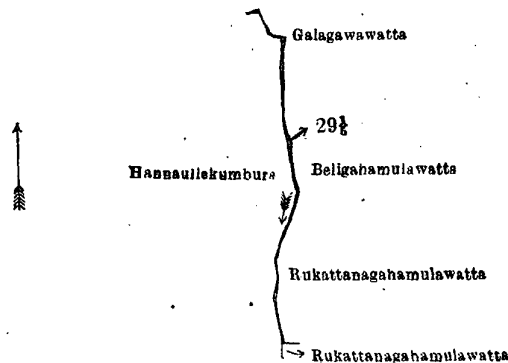
Scale of 4 Chains to an Inch.

A. H. G. DAWSON,
for Surveyor-General.

VII.—Preliminary plan 486.

Lot.	Name of Land.	Extent, A. R. P.
29 1/2	Ela (stream)	0 0 12

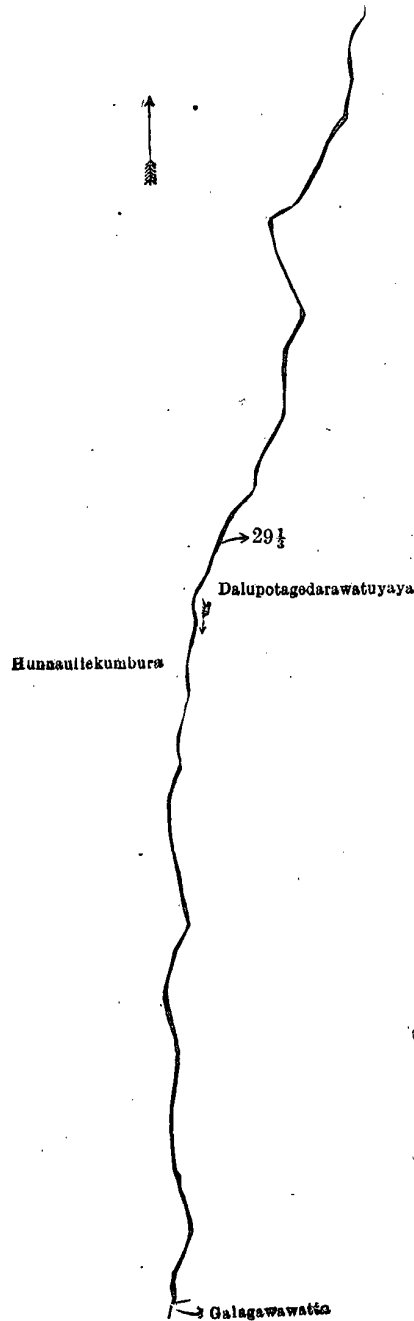
and bounded as follows : on the north by Galagawawatta claimed by Hapuachchilage Appuhamy and others ; on the east by Beligahamulawatta claimed by Dissanayaka Achchillage Kiri Menika and others, Rukattanagahamulawatta claimed by Adikari Mudiyansele Wimalahamy and others ; on the south by Rukattanagahamulawatta claimed by Dewagama Lisahamy and others ; on the west by Hunnaulekumbura claimed by Adikari Mudiyansele Kiri Menika and others.



Surveyor-General's Office,
Colombo, May 19, 1916.

Scale of 4 Chains to an Inch.

A. H. G. DAWSON,
for Surveyor-General.



Surveyor-General's Office,
Colombo, May 19, 1916.

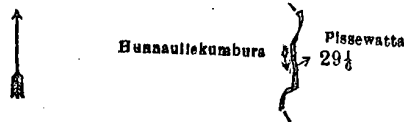
Scale of 4 Chains to an Inch.

A. H. G. DAWSON,
for Surveyor-General.

VIII.—Preliminary plan 486.

Lot.	Name of Land.	Extent, A. R. P.
29 1/2	Ela (stream)	0 0 3

and bounded as follows : on the north, east, and south by Pissewatta claimed by Adikari Mudiyansele Kiri Menika ; on the west by Hunnaullekumbura claimed by Adikari Mudiyansele Kiri Menika and others.



Surveyor-General's Office,
Colombo, May 19, 1916.

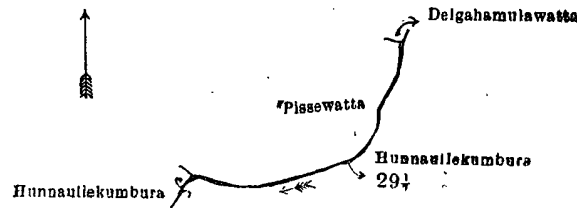
Scale of 4 Chains to an Inch.

A. H. G. DAWSON,
for Surveyor-General.

IX.—Preliminary plan 486.

Lot.	Name of Land.	Extent, A. R. P.
29 1/2	Ela (stream)	0 0 11

and bounded as follows : on the north by Pissewatta claimed by Adikari Mudiyansele Kiri Menika, Delgahamulawatta claimed by Adikari Mudiyansele Kiri Menika ; on the east and south by Hunnaullekumbura claimed by Adikari Mudiyansele Kiri Menika and others ; on the west by Hunnaullekumbura claimed by Adikari Mudiyansele Kiri Menika and others.



Surveyor-General's Office,
Colombo, May 19, 1916.

Scale of 4 Chains to an Inch.

A. H. G. DAWSON,
for Surveyor-General.

X.—Preliminary plan 486.

Lot.	Name of Land.	Extent, A. R. P.
37 1/2	Ela (stream)	0 0 2

and bounded as follows : on the north by Deniyewatta claimed by Adikari Mudiyansele Kiri Menika ; on the east by an ela declared to be the property of the Crown under the Waste Lands Ordinances, Lindaragedarakumburakamata claimed by Hapuratnayaka Atukoralage Appuhamy ; on the south by Hunnaullekumbura claimed by Adikari Mudiyansele Kiri Menika and others ; on the west by Deniyewatta claimed by Adikari Mudiyansele Kiri Menika.



Surveyor-General's Office,
Colombo, May 19, 1916.

Scale of 4 Chains to an Inch.

A. H. G. DAWSON,
for Surveyor-General.

Kurunegala S. O. 74—1916.

Anuradhapura Notice No. 5,957.

Notice under "The Waste Lands Ordinances of 1897, 1899, 1900, and 1903."

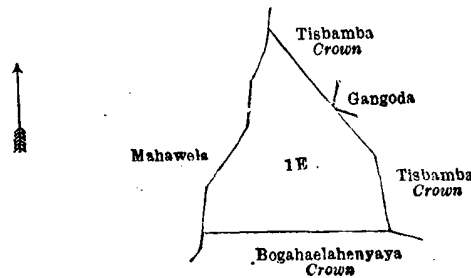
TAKE notice that unless within three months from August 25, 1916, the persons, if any, who claim any interest in the land hereinafter mentioned make claim in person or in writing to the said land or to some interest therein to T. G. Willett, Esq., Special Officer appointed under section 28 of "The Waste Lands Ordinances of 1897, 1899, 1900, and 1903," at his office at Fort, Colombo :

Such Special Officer, in pursuance of the powers vested in him by the said Ordinances, will declare by writing under his hand that the land, to which no claim has been made, is the property of the Crown.

T. G. WILLETT,
Special Officer.

Description of the Land referred to.

The land commonly called or known as Millagahakele, situated in the village of Gurukandegama, in the Alut Kadawat tulana of the Kadawat korale of the Nuwaragam palata, in the North-Central Province, containing in extent 1 acre and 7 perches, shown as lot 1E in preliminary plan 638 and in the annexed diagram ; and bounded as follows : on the north by Tisbamba declared to be the property of the Crown under the Waste Lands Ordinances ; on the east by Gangoda claimed by Badderilage Nambirala, Tisbamba declared to be the property of the Crown under the Waste Lands Ordinances ; on the south by Bogahaelahenyaya declared to be the property of the Crown under the Waste Lands Ordinances ; on the west by Mahawela claimed by Tikirala Vel-Vidane and others.



Surveyor-General's Office,
Colombo, July 17, 1916.

Scale of 4 Chains to an Inch.

G. K. THORNHILL,
for Surveyor-General.

Anuradhapura S. O. 68—1916.