

# Ceylon Government Gazette

Published by Authority.

No. 6,821 — FRIDAY, SEPTEMBER 1, 1916.

PART I.—General: Minutes, Proclamations, Appointments, and  
General Government Notifications.  
PART II.—Legal and Judicial.

PART III.—Provincial Administration.  
PART IV.—Land Settlement.  
PART V.—Mercantile, Marine, Municipal, Local, &c.

Separate paging is given to each Part, in order that it may be filed separately.

## Part IV.—Land Settlement.

	PAGE		PAGE
Final Orders	767	Preliminary Notices	792

### FINAL ORDERS.

#### Galle S. O. No. 372.

#### Order under Section 4, Sub-section (1), of "The Waste Lands Ordinances of 1897, 1899, 1900, and 1903," declaring Lands to be Crown Property.

In the matter of the lands commonly called or known as Kerandeniyeheha, Berawewala, Okanda, Rathmalgodellewatta (reservation for footpath), Rathmalgodellehena, Gulanagodahena, and Diyawaladeniya, situate in the village of Embalagedera, in the Hinidum pattu of the Galle District, in the Southern Province, and of "The Waste Lands Ordinances of 1897, 1899, 1900, and 1903."

WHEREAS in pursuance of section 1 of the said Ordinances it was duly notified on the 8th day of January, 1909, that if no claim to the lands commonly called or known as Kerandeniyeheha, Berawewala, Okanda, Rathmalgodellewatta (reservation for footpath), Rathmalgodellehena, Gulanagodahena, and Diyawaladeniya, situate in the village of Embalagedera, in the Hinidum pattu of the Galle District, in the Southern Province, containing in extent 25 acres 3 roods and 27 perches, and shown as lots 61, 93, 93C, 93D, 118, 127, 128 in preliminary plan 474 and in the annexed diagrams, was made to John George Fraser, Special Officer appointed under section 28 of the said Ordinances, within the period of three months from the date specified in such notice, such lands would be declared the property of the Crown, and dealt with on account of the Crown (*vide* Notice No. 3,295):

And whereas (1) Kariawasan Godage Arnolis de Silva, (2) Mawitigamage Agoris, (3) Atukoralage Baron Sinho, (4) Embalagedera Gamage Adonis, (5) Elibada Gamage Dandris, (6) Embalagedera Gamage Odanis, (7) Pahalamedagama Gamage Nicholas, (8) Edirisinghe Gamage Don Pedris de Silva, (9) Edirisinghe Gamage Don Arnolis de Silva, (10) Robert de Silva Wijewanta, (11) Wanniachchi Kankanange Hinni Appu, (12) Embalagedera Gamage Davith, (13) Embalagedera Gamage Elias, (14) Mawitigamage Carolis, (15) Mawanana Hettige Don Siyadoris, (16) Delwakkada Liyanage Johanis, (17) Kanangamage Fichoris, (18) Senanayaka Dasilige Siman *alias* Sinno Appu, (19) Kukule Liyanage Dingiri Appu, (20) Senanayaka Dasilige Sinno Appu, (21) Edirisin Gamage Alison Appu, (22) Edirisin Gamage Sagoris Appu, (23) Mawana Dasily Wickramasinghe Edonis made claim thereto, and whereas the said 1st, 4th, 5th, 7th to 13th, 15th to 21st claimants, by an agreement dated the 5th day of July, 1911, the said 2nd, 3rd, and 6th claimants by three agreements dated the 31st day of July, 1911, and the said 14th claimant by an agreement dated the 25th day of August, 1911, in consideration of being declared the owners of lots 1, 2, 3, 4, 5, 6, 7, 8, 9, 10, 11, 12, 14, 15, 16, 17, 33, 35, 104 of the notice and of block survey preliminary plan 474, lot 43 of the same notice and block survey preliminary plan, now shown as lots 43, 43A, 43B, 43C on the same block survey preliminary plan, and 225 acres 1 rood and 36 perches of lot 32 of the same notice and block survey preliminary plan, now shown as lot 32A on the same block survey preliminary plan, and in consideration of the Settlement Officer settling as private outside the Waste Lands Ordinances lot 13 on the same block survey preliminary plan, withdrew their claims to the above-mentioned lots 61, 93, 93C, 93D, 118, 127, 128; and whereas the said 22nd claimant also withdrew his claim to the above-mentioned lots 61, 93, 93C, 93D, 118, 127, 128; and whereas the said 23rd claimant was duly called upon by me by a notice in writing, under section 4, sub-section (1), of the said Ordinances, duly served upon him to produce before me the evidence and documents upon which he might rely in proof of his claim, and whereas the said claimant has not so appeared or produced such evidence and documents, I, Thomas Graham Willett, Special Officer appointed under section 28 of the said Ordinances, under and by virtue of the powers vested in me in that behalf by section 4 of the said Ordinances, do hereby, on this 16th day of May, 1916, order and declare, under section 4, sub-section (1), of the said Ordinances, that the said lands, as more fully described herein below, are the property of the Crown.

## Description of the Lands referred to.

The following lots situated in the village of Embalagedera, in the Himidum pattu of the Galle District, in the Southern Province, as described in the annexed diagrams:—

## I.—Preliminary plan 474.

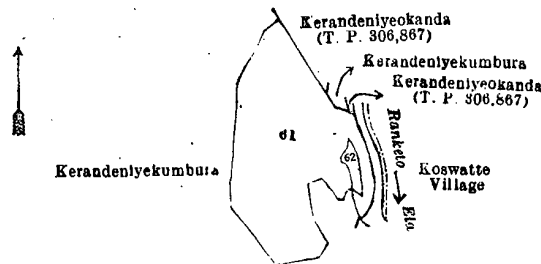
Lot.	Name of Land.	Extent, A. R. P.
61	Kerandeniyeheha	3 3 34

and bounded as follows: on the north by Kerandeniyeokanda claimed by Edirisingha Don Pediris and others, Kerandeniyeokanda sold by the Crown (T. P. 306,867); on the east by Kerandeniyeokanda sold by the Crown (T. P. 306,867), Kerandeniyeokanda claimed by Edirisingha Don Pediris, Kerandeniyeokanda sold by the Crown (T. P. 306,867), Rankotaela (the village limit of Koswatta); on the south and west by Kerandeniyeokanda claimed by Edirisingha Don Pediris and others.

NOTE.—The following lot lying within the above boundaries is excluded from this part of the order, and its extent of 19 perches is not included in the acreage of 3 acres 3 roods and 34 perches given above:—

## Preliminary plan 474.

Lot.	Name of Land.	Extent, A. R. P.
62	Kerandeniyeokanda	0 0 19



Surveyor-General's Office,  
Colombo, March 16, 1916.

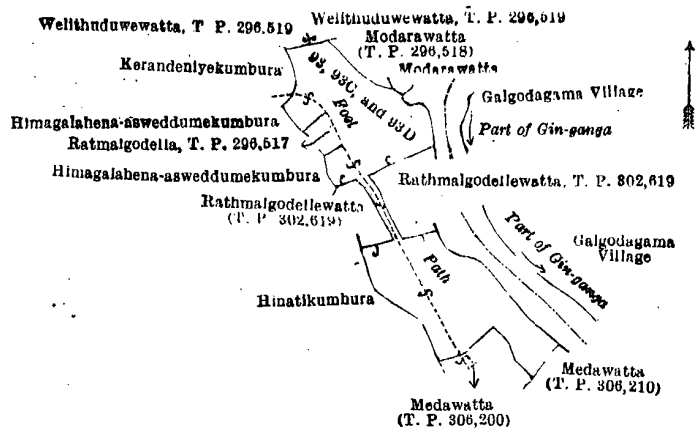
Scale of 8 Chains to an Inch.

G. K. THORNHILL,  
for Surveyor-General.

## II.—Preliminary plan 474.

Lot.	Name of Land.	Extent, A. R. P.
93	Berawewalaokanda	2 0 25
93C	Rathmalgodellewatta (reservation for footpath)	0 0 10
93D	Rathmalgodelleheha	2 1 11
		4 2 6

and bounded as follows: on the north by Welithuduwehewatta sold by the Crown (T. P. 296,519), Modarawatta sold by the Crown (T. P. 296,518), Modarawatta claimed by Mawitagamage Agoris and others; on the east by part of Gin-ganga (the village limit of Galgodagama), Rathmalgodellewatta sold by the Crown (T. P. 302,619), part of Gin-ganga (the village limit of Galgodagama); on the south by Medawatta sold by the Crown (T. P. 306,210), Medawatta sold by the Crown (T. P. 306,200); on the west by Heenatikumbura claimed by Edirisingha Don Pediris and others, Rathmalgodellewatta sold by the Crown (T. P. 302,619), Himagalahena-asweddumekumbura claimed by Edirisingha Don Pediris and others, Rathmalgodelleheha sold by the Crown (T. P. 296,517), Himagalahena-asweddumekumbura claimed by Edirisingha Don Pediris and others, Kerandeniyeokanda claimed by Edirisingha Don Pediris and others.



Surveyor-General's Office,  
Colombo, March 16, 1916.

Scale of 8 Chains to an Inch.

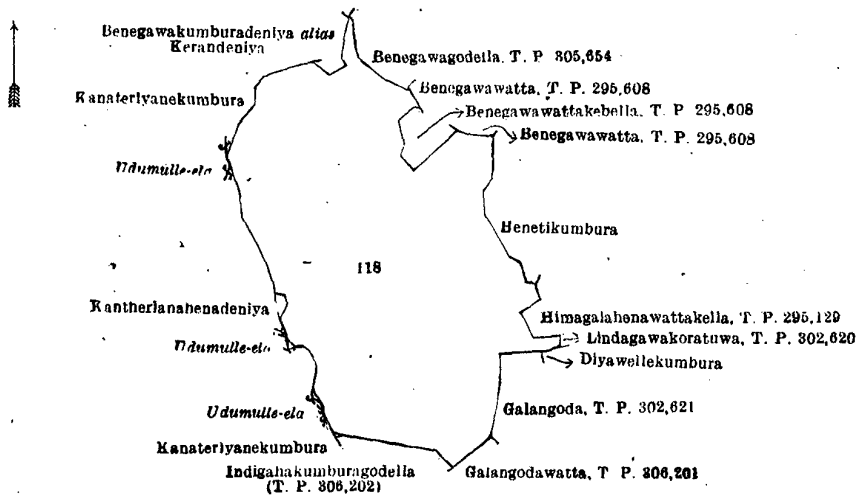
G. K. THORNHILL,  
for Surveyor-General.

## III.—Preliminary plan 474.

Lot.	Name of Land.	Extent, A. R. P.
118	Gulanagodahena, &c.	16 1 30

and bounded as follows: on the north by Benegawakumburadeniya *alias* Kerandeniya claimed by Edirisingha Don Pediris and others, Benegawagodella sold by the Crown (T. P. 305,654), Benegawawatta sold by the Crown (T. P. 295,608), Benegawawattakebella sold by the Crown (T. P. 295,608), Benegawawatta sold by the Crown (T. P. 295,608); on the east by Heenatikumbura claimed by Edirisingha Don Pediris and others, Himagalahenawattakella sold by the Crown (T. P. 295,129), Lindagawakoratuwa sold by the Crown (T. P. 302,620), Diyawellekumbura claimed by Edirisingha Don Pediris and others, Galangoda sold by the Crown (T. P. 302,621); on the south by Galangodawatta sold by the Crown (T. P. 306,201), Indigahakumburagodella sold by the Crown (T. P. 306,202); on the west by Kanateriyanekumbura claimed by Edirisingha Don Pediris and others, Udumulle-ela, Kanateriyanekumbura claimed by Edirisingha Don Pediris and others,

Udumulle-ela, Kanateriyankumbura claimed by Edirisinha Don Pediris and others, Udumulle-ela, Kanateriyankumbura claimed by Edirisinha Don Pediris and others, Kantherianahadeniya claimed by E. Don Pediris and others, Kanateriyankumbura claimed by Edirisinha Don Pediris and others, Udumulle-ela, Kanateriyankumbura claimed by Edirisinha Don Pediris and others.



Surveyor-General's Office,  
Colombo, March 16, 1916.

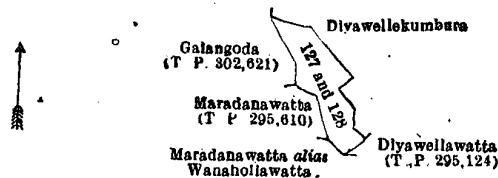
Scale of 8 Chains to an Inch.

G. K. THORNHILL,  
for Surveyor-General.

IV.—Preliminary plan 474.

Lot.	Name of Land.	Extent, A. R. P.
127	.. Diyawaladeniya ..	.. .. 0 3 26
128	.. Do. ..	.. .. 0 0 11
		0 3 37

and bounded as follows: on the north and east by Diyawellekumbura claimed by Edirisinha Don Pediris and others; on the south by Diyawellawatta sold by the Crown (T. P. 295,124); on the west by Maradanawatta *alias* Wanahollawatta claimed by E. Elias and others, Maradanawatta sold by the Crown (T. P. 295,610), Galangoda sold by the Crown (T. P. 302,621).



Surveyor-General's Office,  
Colombo, March 16, 1916.

Scale of 8 Chains to an Inch.

G. K. THORNHILL,  
for Surveyor-General.

May 16, 1916.

T. G. WILLETT,  
Special Officer.

**Kurunegala S. O. No. 1,343.**

**Order under Section 4, Sub-section (1), of "The Waste Lands Ordinances of 1897, 1899, 1900, and 1903."**

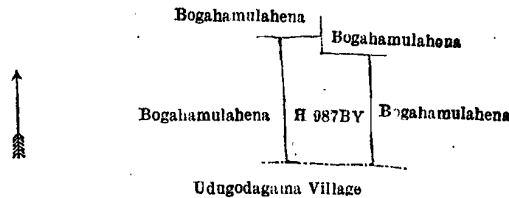
In the matter of the land commonly called or known as Bogahamulahena, situate in the village of Pambegama, in the Mahagalboda Egoda korale of the Hiriyala hatpattu of the Kurunegala District, in the North-Western Province, and of "The Waste Lands Ordinances of 1897, 1899, 1900, and 1903."

WHEREAS in pursuance of section 1 of the said Ordinances it was duly declared and notified on the 1st day of August, 1913, that if no claim to the land commonly called or known as Bogahamulahena, situate in the village of Pambegama, in the Mahagalboda Egoda korale of the Hiriyala hatpattu of the Kurunegala District, in the North-Western Province, containing in extent 2 roods, and shown as lot H 987BY in preliminary plan 1,993 and in the annexed diagram, was made to John Murray Davies, Special Officer appointed under section 28 of the said Ordinances, within the period of three months from the date specified in the said notice, such land would be declared the property of the Crown, and dealt with on account of the Crown (*vide* Notice No. 4,960):

And whereas Abeyaratna Dissanayaka Mudiyanseage Kiri Banda, *ex-Vidane*, made claim thereto, and I, John Murray Davies, Special Officer appointed under section 28 of the said Ordinances, made due inquiry into such claim, and whereas the said claimant and I, with the consent of His Excellency the Governor, came to an agreement in writing dated the 14th day of January, 1914, concerning the said land, under section 4, sub-section (1), of the said Ordinances, whereby it was agreed that the said claimant should be declared the purchaser of the said land upon payment on or before the 14th day of April, 1914, to the Government Agent at Kurunegala, or to the Settlement Officer, of a sum of Rupees Eight only (Rs. 8), as the purchase amount of the said land, and whereas the said amount has been duly paid by the said claimant, he is hereby, in pursuance of the agreement aforementioned, declared to be the purchaser of the said land, as more fully described herein below.

*Description of the Land referred to.*

The land commonly called or known as Bogahamulahena, situated in the village of Pambegama, in the Mahagalboda Egoda korale of the Hiriyala hatpattu of the Kurunegala District, in the North-Western Province, and containing in extent 2 roods, and shown as lot H 987BY in preliminary plan 1,993 and in the annexed diagram, and bounded as follows: on the north by Bogahamulahena sold to Abeyaratna Dissanayaka Mudiyansele Menikhamy under the Waste Lands Ordinances, Bogahamulahena sold to Abeyaratna Dissanayaka Mudiyansele Ukkubandage Ausadahamy under the Waste Lands Ordinances; on the east by Bogahamulahena sold to Abeyaratna Dissanayaka Mudiyansele Menikhamy under the Waste Lands Ordinances; on the south by the village limit of Udugodagama; on the west by Bogahamulahena sold to Meddummarallage Punchi Menika under the Waste Lands Ordinances.



Surveyor-General's Office,  
Colombo, September 20, 1915.

Scale of 4 Chains to an Inch.

G. K. THORNHILL,  
for Acting Surveyor-General.

J. M. DAVIES,  
Special Officer.

May 24, 1916.

**Kurunegala S. O. No. 1,344.**

**Order under Section 4, Sub-section (1), of "The Waste Lands Ordinances of 1897, 1899, 1900, and 1903."**

In the matter of the lands commonly called or known as Gurugodahena, Bogahamulahena, situate in the village of Pambegama, in the Mahagalboda Egoda korale of the Hiriyala hatpattu of the Kurunegala District, in the North-Western Province, and of "The Waste Lands Ordinances of 1897, 1899, 1900, and 1903."

WHEREAS in pursuance of section 1 of the said Ordinances it was duly declared and notified on the 1st day of August, 1913, that if no claim to the lands commonly called or known as Gurugodahena, Bogahamulahena, situate in the village of Pambegama, in the Mahagalboda Egoda korale of the Hiriyala hatpattu of the Kurunegala District, in the North-Western Province, containing in extent 2 acres 1 rood and 12 perches, and shown as lots H 987CH, H 987BQ in preliminary plan 1,993 and in the annexed diagrams, was made to John Murray Davies, Special Officer appointed under section 28 of the said Ordinances, within the period of three months from the date specified in the said notice, such lands would be declared the property of the Crown, and dealt with on account of the Crown (*vide* Notice No. 4,960):

And whereas Abeyaratna Dissanayaka Mudiyansele Punchiralage Mudiyanse made claim thereto, and I, John Murray Davies, Special Officer appointed under section 28 of the said Ordinances, made due inquiry into such claim, and whereas the said claimant and I, with the consent of His Excellency the Governor, came to an agreement in writing dated the 14th day of January, 1914, concerning the said lands, under section 4, sub-section (1), of the said Ordinances, whereby it was agreed that Abeyaratna Dissanayaka Mudiyansele Kumahamy should be declared the purchaser of the said lands upon payment on or before the 14th day of April, 1914, to the Government Agent at Kurunegala, or to the Settlement Officer, of a sum of Rupees Thirty-six only (Rs. 36), as the purchase amount of the said lands, and whereas the said amount has been duly paid by the said claimant, the said Abeyaratna Dissanayaka Mudiyansele Kumahamy is hereby, in pursuance of the agreement aforementioned, declared to be the purchaser of the said lands, as more fully described herein below.

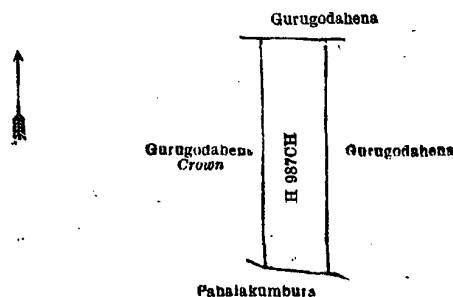
*Description of the Lands referred to.*

The following lots situated in the village of Pambegama, in the Mahagalboda Egoda korale of the Hiriyala hatpattu of the Kurunegala District, in the North-Western Province, as described in the annexed diagrams:—

**I.—Preliminary plan 1,993.**

Lot.	Name of Land.	Extent, A. R. P.
H 987CH	Gurugodahena	0 3 0

and bounded as follows: on the north by Gurugodahena sold to Welipitiyage Don Suwaris Rodrigo under the Waste Lands Ordinances; on the east by Gurugodahena sold to Abeyaratna Dissanayaka Mudiyansele Dingiri Banda and another under the Waste Lands Ordinances; on the south by Pahalakumbura claimed by Punchiralalage Mudiyanse; on the west by Gurugodahena to be declared the property of the Crown under the Waste Lands Ordinances.



Surveyor-General's Office,  
Colombo, September 20, 1915.

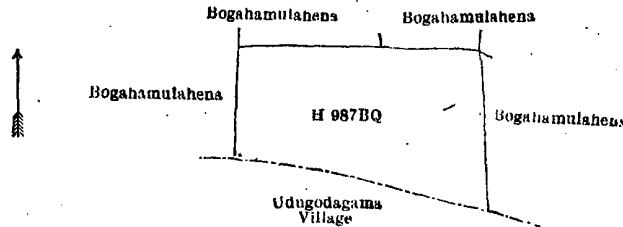
Scale of 4 Chains to an Inch.

G. K. THORNHILL,  
for Acting Surveyor-General.

## II.—Preliminary plan 1,993.

Lot.	Name of Land.	Extent, A. R. P.
H 987BQ	Bogahamulahena	1 2 12

and bounded as follows : on the north by Bogahamulahena sold to Abeyaratna Dissanayaka Mudiyansele Punchirallage Appuhamy and another under the Waste Lands Ordinances, Bogahamulahena sold to Abeyaratna Dissanayaka Mudiyansele Ukkumenika under the Waste Lands Ordinances ; on the east by Bogahamulahena sold to Abeyaratna Dissanayaka Mudiyansele Herathamy and another under the Waste Lands Ordinances ; on the south by the village limit of Udugodagama ; on the west by Bogahamulahena sold to Abeyaratna Dissanayaka Mudiyansele Kirihamige Banda and another under the Waste Lands Ordinances.



Surveyor-General's Office,  
Colombo, September 20, 1915.

Scale of 4 Chains to an Inch.

G. K. THORNHILL,  
for Acting Surveyor-General.

J. M. DAVIES,  
Special Officer.  
May 24, 1916.

## Kurunegala S. O. No. 1,345.

## Order under Section 4, Sub-section (1), of "The Waste Lands Ordinances of 1897, 1899, 1900, and 1903."

In the matter of the land commonly called or known as Bogahamulahena, situate in the village of Pampegama, in the Mahagalboda Egoda korale of the Hiriyala hatpattu of the Kurunegala District, in the North-Western Province, and of "The Waste Lands Ordinances of 1897, 1899, 1900, and 1903."

WHEREAS in pursuance of section 1 of the said Ordinances it was duly declared and notified on the 1st day of August, 1913, that if no claim to the land commonly called or known as Bogahamulahena, situate in the village of Pampegama, in the Mahagalboda Egoda korale of the Hiriyala hatpattu of the Kurunegala District, in the North-Western Province, containing in extent 2 roods and 2 perches, and shown as lot H 987BX in preliminary plan 1,993 and in the annexed diagram, was made to John Murray Davies, Special Officer appointed under section 28 of the said Ordinances, within the period of three months from the date specified in the said notice, such land would be declared the property of the Crown, and dealt with on account of the Crown (*vide* Notice No. 4,960) :

And whereas Abeyaratna Dissanayaka Mudiyansele Ukku Bandage Mudiyansele made claim thereto, and I, John Murray Davies, Special Officer appointed under section 28 of the said Ordinances, made due inquiry into such claim, and whereas the said claimant and I, with the consent of His Excellency the Governor, came to an agreement in writing dated the 14th day of January, 1914, concerning the said land, under section 4, sub-section (1), of the said Ordinances, whereby it was agreed that Abeyaratna Dissanayaka Mudiyansele Menikhamy should be declared the purchaser of the said land upon payment on or before the 14th day of April, 1914, to the Government Agent at Kurunegala, or to the Settlement Officer, of a sum of Rupees Eight only (Rs. 8), as the purchase amount of the said land, and whereas the said amount has been duly paid by the said claimant, the said Abeyaratna Dissanayaka Mudiyansele Menikhamy is hereby, in pursuance of the agreement aforementioned, declared to be the purchaser of the said land, as more fully described herein below.

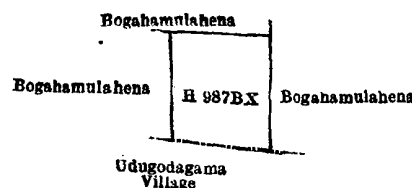
*Description of the Land referred to.*

The following lot situated in the village of Pampegama, in the Mahagalboda Egoda korale of the Hiriyala hatpattu of the Kurunegala District, in the North-Western Province, as described in the annexed diagram :—

## Preliminary plan 1,993.

Lot.	Name of Land.	Extent, A. R. P.
H 987BX	Bogahamulahena	0 2 2

and bounded as follows : on the north by Bogahamulahena sold to Abeyaratna Dissanayaka Mudiyansele Ukku Bandage Ausadahamy under the Waste Lands Ordinances ; on the east by Bogahamulahena sold to Abeyaratna Dissanayaka Mudiyansele Dingiri Banda and another under the Waste Lands Ordinances ; on the south by the village limit of Udugodagama ; on the west by Bogahamulahena sold to Abeyaratna Dissanayaka Mudiyansele Kiri Banda, *ex-Vidane*, under the Waste Lands Ordinances.



Surveyor-General's Office,  
Colombo, September 20, 1915.

Scale of 4 Chains to an Inch.

G. K. THORNHILL,  
for Acting Surveyor-General.

J. M. DAVIES,  
Special Officer.  
May 24, 1916.

**Kurunegala S. O. No. 1,346.**

**Order under Section 4, Sub-section (1), of "The Waste Lands Ordinances of 1897, 1899, 1900, and 1903."**

In the matter of the lands commonly called or known as Bogahamulahena and Gurugodahena, situate in the village of Pampegama, in the Mahagalboda Egoda korale of the Hiriyala hatpattu of the Kurunegala District, in the North-Western Province, and of "The Waste Lands Ordinances of 1897, 1899, 1900, and 1903."

WHEREAS in pursuance of section 1 of the said Ordinances it was duly declared and notified on the 1st day of August, 1913, that if no claim to the lands commonly called or known as Bogahamulahena and Gurugodahena, situate in the village of Pampegama, in the Mahagalboda Egoda korale of the Hiriyala hatpattu of the Kurunegala District, in the North-Western Province, containing in extent 2 acres 3 roods and 9 perches, and shown as lots H 987CF, H 987BT in preliminary plan 1,993 and in the annexed diagrams, was made to John Murray Davies, Special Officer appointed under section 28 of the said Ordinances, within the period of three months from the date specified in the said notice, such lands would be declared the property of the Crown, and dealt with on account of the Crown (*vide* Notice No. 4,960) :

And whereas Abeyaratna Dissarayaka Mudiyansele Ranhamy made claim thereto, and I, John Murray Davies, Special Officer appointed under section 28 of the said Ordinances, made due inquiry into such claim, and whereas the said claimant and I, with the consent of His Excellency the Governor, came to an agreement in writing dated the 14th day of January, 1914, concerning the said lands, under section 4, sub-section (1), of the said Ordinances, whereby it was agreed that Abeyaratna Dissanayaka Mudiyansele Punchi Banda and ditto Kiri Banda should be declared the purchasers of the said lands, upon payment on or before the 14th day of April, 1914, to the Government Agent at Kurunegala, or to the Settlement Officer, of a sum of Rupees Forty-four only (Rs. 44), as the purchase amount of the said lands, and whereas the said amount has been duly paid by the said claimant, the said Abeyaratna Dissanayaka Mudiyansele Punchi Banda and ditto Kiri Banda are hereby, in pursuance of the agreement aforementioned, declared to be the purchasers of the said lands, as more fully described herein below.

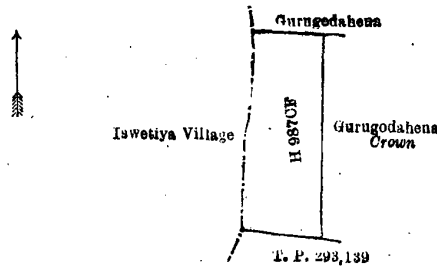
*Description of the Lands referred to.*

The following lots situated in the village of Pampegama, in the Mahagalboda Egoda korale of the Hiriyala hatpattu of the Kurunegala District, in the North-Western Province, as described in the annexed diagrams :—

I.—Preliminary plan 1,993.

Lot.	Name of Land.	Extent, A. R. P.
H 987CF	Gurugodahena	0 3 0

and bounded as follows : on the north by Gurugodahena sold to Welipitiyage Don Suwaris Rodrigo under the Waste Lands Ordinances ; on the east by Gurugodahena to be declared the property of the Crown under the Waste Lands Ordinances ; on the south by T. P. 293,139 ; on the west by the village limit of Iswetiya.



Surveyor-General's Office,  
Colombo, September 20, 1915.

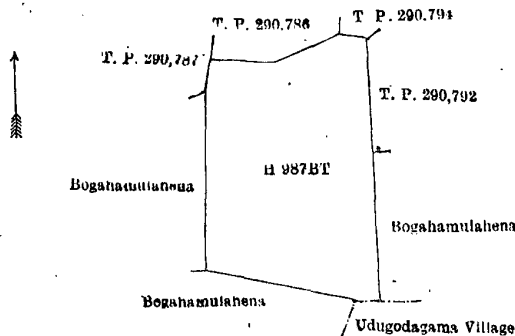
Scale of 4 Chains to an Inch.

G. K. THORNHILL,  
for Acting Surveyor-General.

II.—Preliminary plan 1,993.

Lot.	Name of Land.	Extent, A. R. P.
H 987BT	Bogahamulahena	2 0 9

and bounded as follows : on the north by T. P. 290,786, T. P. 290,794 ; on the east by T. P. 290,792, Bogahamulahena sold to Abeyaratna Dissanayaka Mudiyansele Kirihamige Banda and another under the Waste Lands Ordinances ; on the south by the village limit of Udugodagama, Bogahamulahena sold to Abeyaratna Dissanayaka Mudiyansele Herathamy and another under the Waste Lands Ordinances ; on the west by Bogahamulahena sold to Wijepalu Mohottalage Kiri Banda under the Waste Lands Ordinances, T. P. 290,787.



Surveyor-General's Office,  
Colombo, September 20, 1915.

Scale of 4 Chains to an Inch.

G. K. THORNHILL,  
for Acting Surveyor-General.

J. M. DAVIES,  
Special Officer.

May 25, 1916.

## Kurunegala S. O. No. 1,347.

## Order under Section 4, Sub-section (1), of "The Waste Lands Ordinances of 1897, 1899, 1900, and 1903."

In the matter of the land commonly called or known as Bogahamulahena, situate in the village of Pambegama, in the Mahagalboda Egoda korale of the Hiriyala hatpattu of the Kurunegala District, in the North-Western Province, and of "The Waste Lands Ordinances of 1897, 1899, 1900, and 1903."

WHEREAS in pursuance of section 1 of the said Ordinances it was duly declared and notified on the 1st day of August, 1913, that if no claim to the land commonly called or known as Bogahamulahena, situate in the village of Pambegama, in the Mahagalboda Egoda korale of the Hiriyala hatpattu of the Kurunegala District, in the North-Western Province, containing in extent 2 roods, and shown as lot H 987CB in preliminary plan 1,993 and in the annexed diagram, was made to John Murray Davies, Special Officer appointed under section 28 of the said Ordinances, within the period of three months from the date specified in the said notice, such land would be declared the property of the Crown, and dealt with on account of the Crown (*vide* Notice No. 4,960):

And whereas (1) Abeyaratna Dissanayaka Lekam Mahatmayalagegedera Kiri Mudiyanse and (2) Abeyaratna Dissanayaka Mudiyanse Dingiri Bandage Punchi Banda made claim thereto, and I, John Murray Davies, Special Officer appointed under section 28 of the said Ordinances, made due inquiry into such claim, and whereas the said claimants and I, with the consent of His Excellency the Governor, came to an agreement in writing dated the 14th day of January, 1914, concerning the said land, under section 4, sub-section (1), of the said Ordinances, whereby it was agreed that Abeyaratna Dissanayaka Mudiyanse Menikhamy should be declared the purchaser of the said land upon payment on or before the 14th day of April, 1914, to the Government Agent at Kurunegala, or to the Settlement Officer, of a sum of Rupees Eight only (Rs. 8), as the purchase amount of the said land, and whereas the said amount has been duly paid by the said Abeyaratna Dissanayaka Mudiyanse Menikhamy, she is hereby, in pursuance of the agreement aforementioned, declared to be the purchaser of the said land, as more fully described herein below.

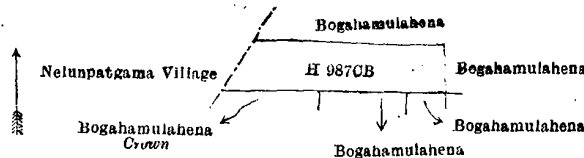
*Description of the Land referred to.*

The following lot situated in the village of Pambegama, in the Mahagalboda Egoda korale of the Hiriyala hatpattu of the Kurunegala District, in the North-Western Province, as described in the annexed diagram:—

## Preliminary plan 1,993.

Lot.	Name of Land.	Extent, A. R. P.
H 987CB	Bogahamulahena	0 2 0

and bounded as follows: on the north by Bogahamulahena sold to Abeyaratna Dissanayaka Lekam Mahatmayalagegedera Kiri Mudiyanse and another under the Waste Lands Ordinances; on the east by Bogahamulahena sold to Abeyaratna Dissanayaka Mudiyanse Ukku Bandage Awusadahamy under the Waste Lands Ordinances; on the south by Bogahamulahena sold to Abeyaratna Dissanayaka Mudiyanse Kiri Banda, *ex-Vidane*, under the Waste Lands Ordinances, Bogahamulahena sold to Meddumarallage Punchi Menka under the Waste Lands Ordinances, Bogahamulahena to be declared to be the property of the Crown under the Waste Lands Ordinances; on the west by the village limit of Nelunpatgama.



Surveyor-General's Office,  
Colombo, September 20, 1915.

Scale of 4 Chains to an Inch.

G. K. THORNHILL,  
for Acting Surveyor-General.

J. M. DAVIES,  
Special Officer.

May 25, 1916.

## Kurunegala S. O. No. 1,348.

## Order under Section 4, Sub-section (1), of "The Waste Lands Ordinances of 1897, 1899, 1900, and 1903."

In the matter of the lands commonly called or known as Gurugodahena, Bogahamulahena, situate in the village of Pambegama, in the Mahagalboda Egoda korale of the Hiriyala hatpattu of the Kurunegala District, in the North-Western Province, and of "The Waste Lands Ordinances of 1897, 1899, 1900, and 1903."

WHEREAS in pursuance of section 1 of the said Ordinances it was duly declared and notified on the 1st day of August, 1913, that if no claim to the lands commonly called or known as Gurugodahena, Bogahamulahena, situate in the village of Pambegama, in the Mahagalboda Egoda korale of the Hiriyala hatpattu of the Kurunegala District, in the North-Western Province, containing in extent 2 acres and 3 perches, and shown as lots H 987CK, H 987CD in preliminary plan 1,993 and in the annexed diagrams, was made to John Murray Davies, Special Officer appointed under section 28 of the said Ordinances, within the period of three months from the date specified in the said notice, such lands would be declared the property of the Crown, and dealt with on account of the Crown (*vide* Notice No. 4,960):

And whereas Abeyaratna Dissanayaka Mudiyanse Bandage Ausadahamy made claim thereto, and I, John Murray Davies, Special Officer appointed under section 28 of the said Ordinances, made due inquiry into such claim, and whereas the said claimant and I, with the consent of His Excellency the Governor, came to an agreement in writing dated the 14th day of January, 1914, concerning the said lands, under section 4, sub-section (1), of the said Ordinances, whereby it was agreed that the said claimant should be declared the purchaser of the said lands upon payment on or before the 14th day of April 1914, to the Government Agent at Kurunegala, or to the Settlement Officer, of a sum of Rupees Thirty-two only (Rs. 32), as the purchase amount of the said lands, and whereas the said amount has been duly paid by the said claimant, he is hereby, in pursuance of the agreement aforementioned, declared to be the purchaser of the said lands, as more fully described herein below.

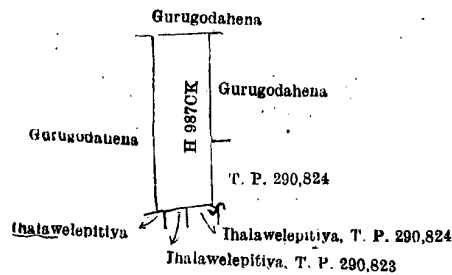
*Description of the Lands referred to.*

The following lots situated in the village of Pambegama, in the Mahagalboda Egoda korale of the Hiriyala hatpattu of the Kurunegala District, in the North-Western Province, as described in the annexed diagrams:—

## I.—Preliminary plan 1,993.

Lot.	Name of Land.	Extent, A. R. P.
H 987CK	Gurugodahena	0 2 0

and bounded as follows: on the north by Gurugodahena sold to Welipitiyage Don Suwaris Rodrigo under the Waste Lands Ordinances; on the east by Gurugodahena sold to Abeyaratna Dissanayaka Mudiyanseleage Krihamige Banda and another under the Waste Lands Ordinances, T. P. 290,824; on the south by Ihalauelepitiya sold by the Crown (T. P. 290,824), Ihalauelepitiya sold by the Crown (T. P. 290,823), Ihalauelepitiya claimed by Abeyratna Dissanayaka Mudiyanseleage Kiri Mudiyanse; on the west by Gurugodahena sold to Abeyratna Dissanayaka Lekammahatmayalagegedera Kiri Mudiyanse and another under the Waste Lands Ordinances.



Surveyor-General's Office,  
Colombo, September 20, 1915.

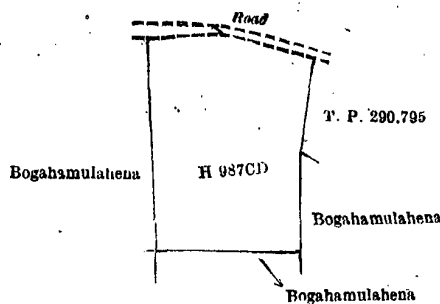
Scale of 4 Chains to an Inch.

G. K. THORNHILL,  
for Acting Surveyor-General

II.—Preliminary plan 1,993.

Lot.	Name of Land.	Extent, A. R. P.
H 987CD	Bogahamulahena	1 2 3

and bounded as follows: on the north by road; on the east by T. P. 290,795, Bogahamulahena sold to Abeyratna Dissanayaka Mudiyanseleage Dingiri Banda and another under the Waste Lands Ordinances; on the south by Bogahamulahena sold to Abeyratna Dissanayaka Mudiyanseleage Ukku Bandage Ausadahamy under the Waste Lands Ordinances; on the west by Bogahamulahena sold to Abeyratna Dissanayaka Lekammahatmayalagegedera Kiri Mudiyanse and another under the Waste Lands Ordinances.



Surveyor-General's Office,  
Colombo, September 20, 1915.

Scale of 4 Chains to an Inch.

G. K. THORNHILL,  
for Acting Surveyor-General.

J. M. DAVIES,  
Special Officer.

May 24, 1916.

Kurunegala S. O. No. 1,349.

Order under Section 4, Sub-section (1), of "The Waste Lands Ordinances of 1897, 1899, 1900, and 1903."

In the matter of the lands commonly called or known as Bogahamulahena and Gurugodahena, situate in the village of Pambegama, in the Mahagalboda Egoda korale of the Hiriyala hatpattu of the Kurunegala District, in the North-Western Province, and of "The Waste Lands Ordinances of 1897, 1899, 1900, and 1903."

WHEREAS in pursuance of section 1 of the said Ordinances it was duly declared and notified on the 1st day of August, 1913, that if no claim to the lands commonly called or known as Bogahamulahena and Gurugodahena, situate in the village of Pambegama, in the Mahagalboda Egoda korale of the Hiriyala hatpattu of the Kurunegala District, in the North-Western Province, containing in extent 2 acres and 10 perches, and shown as lots H 987CE, H 987CJ in preliminary plan 1,993 and in the annexed diagrams, was made to John Murray Davies, Special Officer appointed under section 28 of the said Ordinances, within the period of three months from the date specified in the said notice, such lands would be declared the property of the Crown, and dealt with on account of the Crown (*vide* Notice No. 4,960):

And whereas (1) Abeyaratna Dissanayaka Lekam Mahatmayalagegedera Kiri Mudiyanse, (2) Abeyaratna Dissanayaka Mudiyanseleage Dingiri Bandage Punchi Banda made claim thereto, and I, John Murray Davies, Special Officer appointed under section 28 of the said Ordinances, made due inquiry into such claim, and whereas the said claimants and I, with the consent of His Excellency the Governor, came to an agreement in writing dated the 14th day of January, 1914, concerning the said lands, under section 4, sub-section (1), of the said Ordinances, whereby it was agreed that the said claimants should be declared the purchasers of the said lands, upon payment on or before the 14th day of April, 1914, to the Government Agent at Kurunegala, or to the Settlement Officer, of a sum of Rupees Thirty-two only (Rs. 32), as the purchase amount of the said lands, and whereas the said amount has been duly paid by the said claimants, they are hereby, in pursuance of the agreement aforementioned, declared to be the purchasers of the said lands, as more fully described herein below.

Description of the Lands referred to.

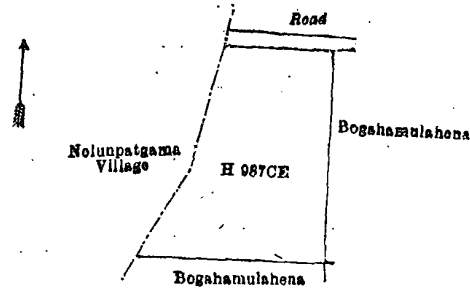
The following lots situated in the village of Pambegama, in the Mahagalboda Egoda korale of the Hiriyala hatpattu of the Kurunegala District, in the North-Western Province, as described in the annexed diagrams:—

Lot.	Name of Land.	Extent, A. R. P.
H 987CE	Bogahamulahena	1 2 10

I.—Preliminary plan 1,993.



and bounded as follows : on the north by a road ; on the east by Bogahamulahena sold to Abeyaratna Dissanayaka Mudiyansele Bandage Ausadahamy under the Waste Lands Ordinances ; on the south by Bogahamulahena sold to Abeyaratna Dissanayaka Mudiyansele Menikhamy under the Waste Lands Ordinances ; on the west by the village limit of Nelunpathgama.



Surveyor-General's Office,  
Colombo, September 20, 1915.

Scale of 4 Chains to an Inch.

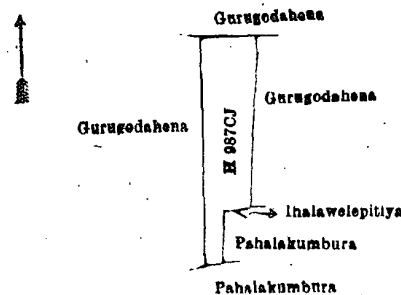
G. K. THORNHILL,  
for Acting Surveyor-General.

II.—Preliminary plan 1,993.

Lot.	Name of Land.
H 987CJ	Gurugodahena

Extent, A. R. P.  
0 2 0

and bounded as follows : on the north by Gurugodahena sold to Welipitiyage Don Suwaris Rodrigo under the Waste Lands Ordinances ; on the east by Gurugodahena sold to Abeyaratna Dissanayaka Mudiyansele Bandage Ausadahamy under the Waste Lands Ordinances ; on the south by Ihalawelepitiya claimed by Abeyaratna Dissanayaka Mudiyansele Kirimudiyanse, Pahalakumbura claimed by Kirihamilage Banda and others, Pahalakumbura claimed by Kauralalage Banda and others ; on the west by Gurugodahena sold to Abeyaratna Dissanayaka Mudiyansele Dingiri Banda and another under the Waste Lands Ordinances.



Surveyor-General's Office,  
Colombo, September 20, 1915.

Scale of 4 Chains to an Inch.

G. K. THORNHILL,  
for Acting Surveyor-General.

J. M. DAVIES,  
Special Officer.  
May 25, 1916.

### Kurunegala S. O. No. 1,350.

#### Order under Section 4, Sub-section (1), of "The Waste Lands Ordinances of 1897, 1899, 1900, and 1903."

In the matter of the lands commonly called or known as Bogahamulahena, Gurugodahena, situate in the village of Pambegama, in the Mahagalboda Egoda korale of the Hiriyala hatpattu of the Kurunegala District, in the North-Western Province, and of "The Waste Lands Ordinances of 1897, 1899, 1900, and 1903."

WHEREAS in pursuance of section 1 of the said Ordinances it was duly declared and notified on the 1st day of August, 1913, that if no claim to the lands commonly called or known as Bogahamulahena, Gurugodahena, situate in the village of Pambegama, in the Mahagalboda Egoda korale of the Hiriyala hatpattu of the Kurunegala District, in the North-Western Province, containing in extent 2 acres 1 rood and 15 perches, and shown as lots H 987BS, H 987CL in preliminary plan 1,993 and in the annexed diagrams, was made to John Murray Davies, Special Officer appointed under section 28 of the said Ordinances, within the period of three months from the date specified in the said notice, such lands would be declared the property of the Crown, and dealt with on account of the Crown (*vide* Notice No. 4,960) :

And whereas Abeyaratna Dissanayaka Mudiyansele Kirihamige Banda made claim thereto, and I, John Murray Davies, Special Officer appointed under section 28 of the said Ordinances, made due inquiry into such claim, and whereas the said claimant and I, with the consent of His Excellency the Governor, came to an agreement in writing dated the 14th day of January, 1914, concerning the said lands, under section 4, sub-section (1), of the said Ordinances, whereby it was agreed that the said claimant, along with Dissanayaka Mudiyansele Kapuruhamige Dingirihamy, should be declared the purchaser of the said lands upon payment on or before the 14th day of April, 1914, to the Government Agent at Kurunegala or to the Settlement Officer, of a sum of Rupees Thirty-six only (Rs. 36), as the purchase amount of the said lands, and whereas the said amount has been duly paid by the said claimant, he, along with the said Dissanayaka Mudiyansele Kapuruhamige Dingirihamy, is hereby, in pursuance of the agreement aforementioned, declared to be the purchaser of the said lands, as more fully described herein below.

#### Description of the Lands referred to.

The following lots situated in the village of Pambegama, in the Mahagalboda Egoda korale of the Hiriyala hatpattu of the Kurunegala District, in the North-Western Province, as described in the annexed diagrams :—

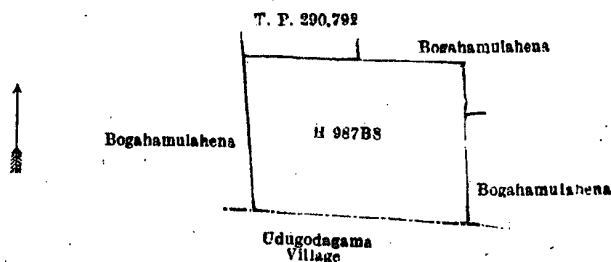
Lot.	Name of Land.
H 987BS	Bogahamulahena

I.—Preliminary plan 1,993.

Extent, A. R. P.  
1 2 15

D 2

and bounded as follows : on the north by T. P. 290,792, Bogahamulahena sold to Abeyaratna Dissanayaka Mudiyanseleage Punchirallage Appuhamy and another under the Waste Lands Ordinances ; on the east by Bogahamulahena sold to Abeyaratna Dissanayaka Mudiyanseleage Punchirallage Appuhamy and another under the Waste Lands Ordinances, Bogahamulahena sold to Abeyaratna Dissanayaka Mudiyanseleage Kumahamy under the Waste Lands Ordinances ; on the south by the village limit of Udugodagama ; on the west by Bogahamulahena sold to Abeyaratna Dissanayaka Mudiyanseleage Puchi Banda and another under the Waste Lands Ordinances.



Surveyor-General's Office,  
Colombo, September 20, 1915.

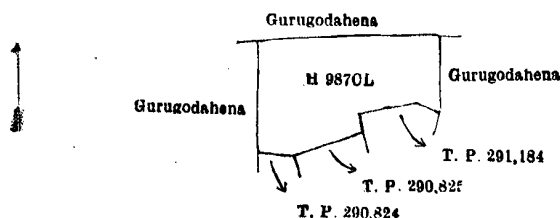
Scale of 4 Chains to an Inch.

G. K. THORNHILL,  
for Acting Surveyor-General.

II.—Preliminary plan 1,993.

Lot.	Name of Land.	Extent, A. R. P.
H 987CL	Gurugodahena	0 3 0

and bounded as follows : on the north by Gurugodahena sold to Welipitiyage Don Suwaris Rodrigo under the Waste Lands Ordinances ; on the east by Gurugodahena sold to Abeyaratna Dissanayaka Mudiyanseleage Herathamy and another under the Waste Lands Ordinances ; on the south by T. Ps. 291,184, 290,825, 290,824 ; on the west by Gurugodahena sold to Abeyaratna Dissanayaka Mudiyanseleage Bandage Ausadahamy under the Waste Lands Ordinances.



Surveyor-General's Office,  
Colombo, September 20, 1915.

Scale of 4 Chains to an Inch.

G. K. THORNHILL,  
for Acting Surveyor-General.

May 24, 1916.

J. M. DAVIES,  
Special Officer.

Kurunegala S. O. No. 1,351.

Order under Section 4, Sub-section (1), of "The Waste Lands Ordinances of 1897, 1899, 1900, and 1903."

In the matter of the lands commonly called or known as Bogahamulahena, Gurugodahena, situate in the village of Pambeagama, in the Mahagalboda Egoda korale of the Hiriyala hatpattu of the Kurunegala District, in the North-Western Province, and of "The Waste Lands Ordinances of 1897, 1899, 1900, and 1903."

WHEREAS in pursuance of section 1 of the said Ordinances it was duly declared and notified on the 1st day of August, 1913, that if no claim to the lands commonly called or known as Bogahamulahena, Gurugodahena, situate in the village of Pambeagama, in the Mahagalboda Egoda korale of the Hiriyala hatpattu of the Kurunegala District, in the North-Western Province, containing in extent 2 acres 1 rood and 4 perches, and shown as lots H 987BR, H 987CO in preliminary plan 1,993 and in the annexed diagrams, was made to John Murray Davies, Special Officer appointed under section 28 of the said Ordinances, within the period of three months from the date specified in the said notice, such lands would be declared the property of the Crown, and dealt with on account of the Crown (*vide* Notice No. 4,960):

And whereas (1) Dissanayaka Mudiyanseleage Punchirallage Appuhamy, (2) Abeyaratna Dissanayaka Mudiyanseleage Mutumenika made claim thereto, and I, John Murray Davies, Special Officer appointed under section 28 of the said Ordinances, made due inquiry into such claim, and whereas the said claimants and I, with the consent of His Excellency the Governor, came to an agreement in writing dated the 14th day of January, 1914; concerning the said lands, under section 4, sub-section (1), of the said Ordinances, whereby it was agreed that the said claimants should be declared the purchasers of the said lands upon payment on or before the 14th day of April, 1914, to the Government Agent at Kurunegala, or to the Settlement Officer, of a sum of Rupees Thirty-six only (Rs. 36), as the purchase amount of the said lands, and whereas the said amount has been duly paid by the said claimants, they are hereby, in pursuance of the agreement aforementioned, declared to be the purchasers of the said lands, as more fully described herein below.

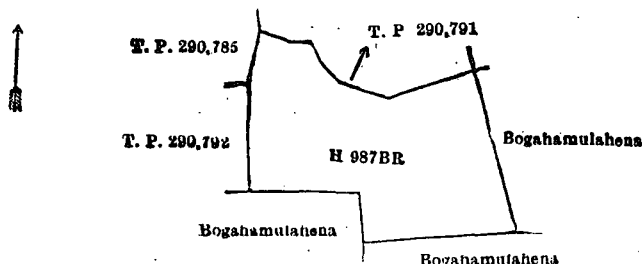
Description of the Lands referred to.

The following lots situated in the village of Pambeagama, in the Mahagalboda Egoda korale of the Hiriyala hatpattu of the Kurunegala District, in the North-Western Province, as described in the annexed diagrams :—

I.—Preliminary plan 1,993.

Lot.	Name of Land.	Extent, A. R. P.
H 987BR	Bogahamulahena	1 2 4

and bounded as follows : on the north by T. P. 290,791 ; on the east by Bogahamulahena sold to Abeyaratna Dissanayaka Mudiyanseleage Ukkumenika under the Waste Lands Ordinances ; on the south by Bogahamulahena sold to Abeyaratna Dissanayaka Mudiyanseleage Kumahamy under the Waste Lands Ordinances, Bogahamulahena sold to Abeyaratna Dissanayaka Mudiyanseleage Kirihamige Banda and another under the Waste Lands Ordinances ; on the west by T. Ps. 290,792, 290,785.



Surveyor-General's Office,  
Colombo, September 20, 1915.

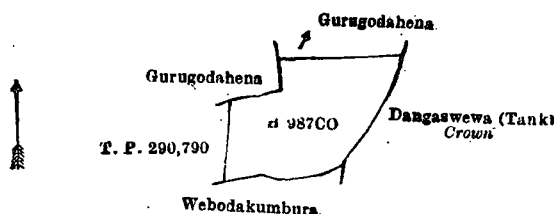
Scale of 4 Chains to an Inch.

G. K. THORNHILL,  
for Acting Surveyor-General.

II.—Preliminary plan I, 993.

Lot.	Name of Land.	Extent, A. R. P.
H 987CO	Gurugodahena	0 3 0

and bounded as follows: on the north by Gurugodahena sold to Abeyaratna Dissanayaka Mudiyansele Herathamy and another under the Waste Lands Ordinances, Gurugodahena sold to Abeyaratna Dissanayaka Mudiyansele Ukku Bandage Ausadahamy under the Waste Lands Ordinances; on the east by Dangaswewa (tank) to be declared the property of the Crown under the Waste Lands Ordinances; on the south by Webodakumbura claimed by Vedarallage Kirimenika and others; on the west by T. P. 290,790.



Surveyor-General's Office,  
Colombo, September 20, 1915.

Scale of 4 Chains to an Inch.

G. K. THORNHILL,  
for Acting Surveyor-General.

J. M. DAVIES,  
Special Officer.  
May 24, 1916.

**Kurunegala S. O. No. 1,352.**

**Order under Section 4, Sub-section (1), of "The Waste Lands Ordinances of 1897, 1899, 1900, and 1903."**

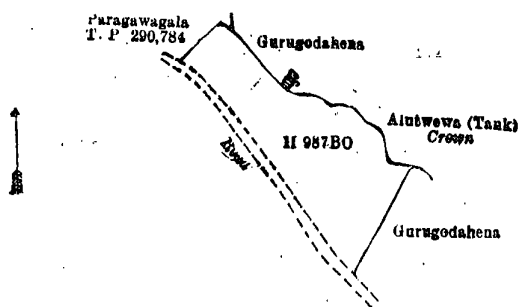
In the matter of the land commonly called or known as Bogahamulahena, situate in the village of Pambegama, in the Mahagalboda Egoda korale of the Hiriyala hatpattu of the Kurunegala District, in the North-Western Province, and of "The Waste Lands Ordinances of 1897, 1899, 1900, and 1903."

WHEREAS in pursuance of section 1 of the said Ordinances it was duly declared and notified on the 1st day of August, 1913, that if no claim to the land commonly called or known as Bogahamulahena, situate in the village of Pambegama, in the Mahagalboda Egoda korale of the Hiriyala hatpattu of the Kurunegala District, in the North-Western Province, containing in extent 1 acre, and shown as lot H 987BO in preliminary plan 1,993 and in the annexed diagram, was made to John Murray Davies, Special Officer appointed under section 28 of the said Ordinances, within the period of three months from the date specified in the said notice, such land would be declared the property of the Crown, and dealt with on account of the Crown (*vide* Notice No. 4,960):

And whereas (1) Abeyratna Dissanayaka Mudiyansele Appuhamige Punchi Banda, (2) Dissanayaka Mudiyansele Mutu Menika, (3) Abeyratna Dissanayaka Mudiyansele Ukku Bandage Ran Menika made claim thereto, and I, John Murray Davies, Special Officer appointed under section 28 of the said Ordinances, made due inquiry into such claim, and whereas the said claimants and I, with the consent of His Excellency the Governor, came to an agreement in writing dated the 14th day of January, 1914, concerning the said land, under section 4, sub-section (1), of the said Ordinances, whereby it was agreed that the said 1st claimant should be declared the purchaser of the said land upon payment on or before the 14th day of April, 1914, to the Government Agent at Kurunegala, or to the Settlement Officer, of a sum of Rupees Sixteen only (Rs. 16), as the purchase amount of the said land, and whereas the said amount has been duly paid by the said 1st claimant Abeyratna Dissanayaka Mudiyansele Appuhamige Punchi Banda, he is hereby, in pursuance of the agreement aforementioned, declared to be the purchaser of the said land, as more fully described herein below.

*Description of the Land referred to.*

The land commonly called or known as Bogahamulahena, situated in the village of Pambegama, in the Mahagalboda Egoda korale of the Hiriyala hatpattu of the Kurunegala District, in the North-Western Province, and containing in extent 1 acre, and shown as lot H 987BO in preliminary plan 1,993 and in the annexed diagram; and bounded as follows: on the north by Paragawagala sold by the Crown (T. P. 290,784), Gurugodahena sold to Welipitiyage Don Suwaris Rodrigo under the Waste Lands Ordinances, Alutwewa (tank) belonging to the Crown; on the east by Alutwewa (tank) belonging to the Crown, Gurugodahena sold to Welipitiyage Don Suwaris Rodrigo under the Waste Lands Ordinances; on the south and west by road.



Surveyor-General's Office,  
Colombo, September 20, 1915.

Scale of 4 Chains to an Inch.

G. K. THORNHILL,  
for Acting Surveyor-General.

May 24, 1916. J. M. DAVIES,  
Special Officer.

### Kurunegala S. O. No. 1,353.

#### Order under Section 4, Sub-section (1), of "The Waste Lands Ordinances of 1897, 1899, 1900, and 1903."

In the matter of the lands commonly called or known as Gurugodahena, Bogahamulahena, situate in the village of Pambegama, in the Mahagalboda Egoda korale of the Hiriya hatpattu of the Kurunegala District, in the North-Western Province, and of "The Waste Lands Ordinances of 1897, 1899, 1900, and 1903."

WHEREAS in pursuance of section 1 of the said Ordinances it was duly declared and notified on the 1st day of August, 1913, that if no claim to the lands commonly called or known as Gurugodahena, Bogahamulahena, situate in the village of Pambegama, in the Mahagalboda Egoda korale of the Hiriya hatpattu of the Kurunegala District, in the North-Western Province, containing in extent 1 acre and 1 rood, and shown as lots H 987CN, H 987CC in preliminary plan 1,993 and in the annexed diagrams, was made to John Murray Davies, Special Officer appointed under section 28 of the said Ordinances, within the period of three months from the date specified in the said notice, such lands would be declared property of the Crown, and dealt with on account of the Crown (*vide* Notice No. 4,960):

And whereas Abeyratna Dissanayaka Mudiyansele Uku Bandage Ausadahamy made claim thereto, and I, John Murray Davies, Special Officer appointed under section 28 of the said Ordinances, made due inquiry into such claim, and whereas the said claimant and I, with the consent of His Excellency the Governor, came to an agreement in writing dated the 14th day of January, 1914, concerning the said lands, under section 4, sub-section (1), of the said Ordinances, whereby it was agreed that the said claimant should be declared the purchaser of the said lands, upon payment on or before the 14th day of April, 1914, to the Government Agent at Kurunegala, or to the Settlement Officer, of a sum of Rupees Twenty only (Rs. 20), as the purchase amount of the said lands, and whereas the said amount has been duly paid by the said claimant, he is hereby, in pursuance of the agreement aforementioned, declared to be the purchaser of the said lands, as more fully described herein below.

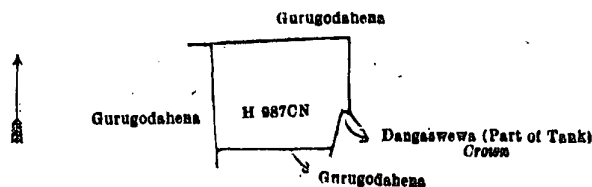
#### Description of the Lands referred to.

The following lots situated in the village of Pambegama, in the Mahagalboda Egoda korale of the Hiriya hatpattu of the Kurunegala District, in the North-Western Province, as described in the annexed diagrams:—

#### I.—Preliminary plan 1,993.

Lot.	Name of Land.	Extent, A. R. P.
H 987CN	Gurugodahena	0 3 0

and bounded as follows: on the north by Gurugodahena sold to Welipitiyage Don Suwaris Rodrigo under the Waste Lands Ordinances; on the east by Gurugodahena sold to Welipitiyage Don Suwaris Rodrigo under the Waste Lands Ordinances, Dangaswewa (part of tank) belonging to the Crown; on the south by Gurugodahena sold to Abeyaratna Dissanayaka Mudiyansele Punchirallage Appuhamy and another under the Waste Lands Ordinances; on the west by Gurugodahena sold to Abeyaratna Dissanayaka Mudiyansele Herathamy and another under the Waste Lands Ordinances.



Surveyor-General's Office,  
Colombo, September 20, 1915.

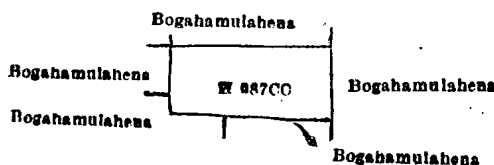
Scale of 4 Chains to an Inch.

G. K. THORNHILL,  
for Acting Surveyor-General.

#### II.—Preliminary plan 1,993.

Lot.	Name of Land.	Extent, A. R. P.
H 987CC	Bogahamulahena	0 2 0

and bounded as follows: on the north by Bogahamulahena sold to Abeyaratna Dissanayaka Mudiyansele Bandage Ausadahamy under the Waste Lands Ordinances; on the east by Bogahamulahena sold to Abeyaratna Dissanayaka Mudiyansele Dingiri Banda and another under the Waste Lands Ordinances; on the south by Bogahamulahena sold to Abeyaratna Dissanayaka Mudiyansele Menikhamy under the Waste Lands Ordinances, Bogahamulahena sold to Abeyaratna Dissanayaka Mudiyansele Kiri Banda, *ex-Vidane*, under the Waste Lands Ordinances; on the west by Bogahamulahena sold to Abeyaratna Dissanayaka Mudiyansele Kiri Banda, *ex-Vidane*, under the Waste Lands Ordinances, Bogahamulahena sold to Abeyaratna Dissanayaka Mudiyansele Menikhamy under the Waste Lands Ordinances.



Surveyor-General's Office,  
Colombo, September 20, 1915.

Scale of 4 Chains to an Inch.

G. K. THORNHILL,  
for Acting Surveyor-General.

J. M. DAVIES,  
Special Officer.

May 24, 1916.

#### Kurunegala S. O. No. 1,354.

Order under Section 4, Sub-section (1), of "The Waste Lands Ordinances of 1897, 1899, 1900, and 1903."

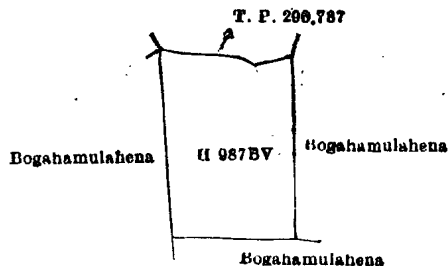
In the matter of the land commonly called or known as Bogahamulahena, situate in the village of Pambegama, in the Mahagalboda Egoda korale of the Hiriyala hatpattu of the Kurunegala District, in the North-Western Province, and of "The Waste Lands Ordinances of 1897, 1899, 1900, and 1903."

WHEREAS in pursuance of section 1 of the said Ordinances it was duly declared and notified on the 1st day of August, 1913, that if no claim to the land commonly called or known as Bogahamulahena, situate in the village of Pambegama, in the Mahagalboda Egoda korale of the Hiriyala hatpattu of the Kurunegala District, in the North-Western Province, containing in extent 1 acre and 3 perches, and shown as lot H 987BV in preliminary plan 1,993 and in the annexed diagram, was made to John Murray Davies, Special Officer appointed under section 28 of the said Ordinances, within the period of three months from the date specified in the said notice, such land would be declared the property of the Crown, and dealt with on account of the Crown (*vide* Notice No. 4,960):

And whereas Wijepalu Mohottallage Kiri Banda made claim thereto, and I, John Murray Davies, Special Officer appointed under section 28 of the said Ordinances, made due inquiry into such claim, and whereas the said claimant and I, with the consent of His Excellency the Governor, came to an agreement in writing dated the 14th day of January, 1914, concerning the said land, under section 4, sub-section (1), of the said Ordinances, whereby it was agreed that the said claimant should be declared the purchaser of the said land upon payment on or before the 14th day of April, 1914, to the Government Agent at Kurunegala, or to the Settlement Officer, of a sum of Rupees Sixteen only (Rs. 16), as the purchase amount of the said land, and whereas the said amount has been duly paid by the said claimant, he is hereby, in pursuance of the agreement aforementioned, declared to be the purchaser of the said land, as more fully described herein below.

#### Description of the Land referred to.

The land commonly called or known as Bogahamulahena, situated in the village of Pambegama, in the Mahagalboda Egoda korale of the Hiriyala hatpattu of the Kurunegala District, in the North-Western Province, and containing in extent 1 acre and 3 perches, and shown as lot H 987BV in preliminary plan 1,993 and in the annexed diagram; and bounded as follows: on the north by T. P. 290,787; on the east by Bogahamulahena sold to Abeyaratna Dissanayaka Mudiyansele Punchi Banda and another under the Waste Lands Ordinances; on the south by Bogahamulahena sold to Abeyaratna Dissanayaka Mudiyansele Herathamy and another under the Waste Lands Ordinances; on the west by Bogahamulahena sold to Abeyaratna Dissanayaka Mudiyansele Dingiri Banda and another under the Waste Lands Ordinances.



Surveyor-General's Office,  
Colombo, September 20, 1915.

Scale of 4 Chains to an Inch.

G. K. THORNHILL,  
for Acting Surveyor-General.

J. M. DAVIES,  
Special Officer.

May 24, 1916.

#### Kurunegala S. O. No. 1,355.

Order under Section 4, Sub-section (1), of "The Waste Lands Ordinances of 1897, 1899, 1900, and 1903."

In the matter of the land commonly called or known as Bogahamulahena, situate in the village of Pambegama, in the Mahagalboda Egoda korale of the Hiriyala hatpattu of the Kurunegala District, in the North-Western Province, and of "The Waste Lands Ordinances of 1897, 1899, 1900, and 1903."

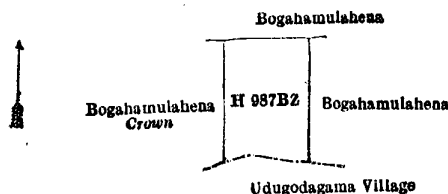
WHEREAS in pursuance of section 1 of the said Ordinances it was duly declared and notified on the 1st day of August, 1913, that if no claim to the land commonly called or known as Bogahamulahena, situate in the village of Pambegama, in the Mahagalboda Egoda korale of the Hiriyala hatpattu of the Kurunegala District, in the North-Western Province, containing in extent 2 roods, and shown as lot H 987BZ in preliminary plan 1,993 and in the annexed diagram, was made to John Murray Davies, Special Officer appointed under section 28 of the said Ordinances, within the period of three months from the date specified in the said notice, such land would be declared the property of the Crown, and dealt with on account of the Crown (*vide* Notice No. 4,960):

And whereas Meddumarallage Punchi Menika made claim thereto, and I, John Murray Davies, Special Officer appointed under section 28 of the said Ordinances, made due inquiry into such claim, and whereas the said claimant and I, with the consent of His Excellency the Governor, came to an agreement in writing dated the 21st day of January, 1914, concerning the said land, under section 4, sub-section (1), of the said Ordinances, whereby it was agreed that the said claimant should be declared the purchaser of the said land upon payment on or before the 14th day of April, 1914, to the

Government Agent at Kurunegala, or to the Settlement Officer, of a sum of Rupees Eight only (Rs. 8), as the purchase amount of the said land, and whereas the said amount has been duly paid by the said claimant, he is hereby, in pursuance of the agreement aforementioned, declared to be the purchaser of the said land, as more fully described herein below.

*Description of the Land referred to.*

The land commonly called or known as Bogahamulahena, situated in the village of Pambegama, in the Mahagalboda Egoda korale of the Hiriyala hatpattu of the Kurunegala District, in the North-Western Province, and containing in extent 2 roods, and shown as lot H 987BZ in preliminary plan 1,993 and in the annexed diagram, and bounded as follows: on the north by Bogahamulahena sold to Abeyaratna Dissanayaka Mudiyansele Menikhamy under the Waste Lands Ordinances; on the east by Bogahamulahena sold to Abeyaratna Dissanayaka Mudiyansele Kiri Banda, *ex-Vidane*, under the Waste Lands Ordinances; on the south by the village limit of Udugodagama; and on the west by Bogahamulahena to be declared the property of the Crown under the Waste Lands Ordinances.



Surveyor-General's Office,  
Colombo, September 20, 1915.

Scale of 4 Chains to an Inch.

G. K. THORNHILL,  
for Acting Surveyor-General.

May 24, 1916.

J. M. DAVIES,  
Special Officer.

**Kurunegala S. O. No. 1,356.**

**Order under Section 2 of "The Waste Lands Ordinances of 1897, 1899, 1900, and 1903," declaring Land to be Crown Property.**

In the matter of the lands commonly called or known as road, &c., situate in the village of Pahalawettawa, in the Udukaha korale east of the Dambadeni hatpattu of the Kurunegala District, in the North-Western Province, and of "The Waste Lands Ordinances of 1897, 1899, 1900, and 1903."

THE notice required by section 1 of "The Waste Lands Ordinances of 1897, 1899, 1900, and 1903," having been duly published in manner prescribed by that section in respect of the above-named lands (*vide* Notice No. 5,759), and no claim having been made to the said lands or to any interest therein within the period of three months from the date specified in the said notice, I, Thomas Graham Willett, Special Officer appointed under section 28 of the said Ordinances, under and by virtue of the powers vested in me in that behalf by section 2 of the said Ordinances, do hereby on this 29th day of May, 1916, order and declare that the said lands, as more fully described herein below, situate in the village of Pahalawettawa, in the Udukaha korale east of the Dambadeni hatpattu of the Kurunegala District, in the North-Western Province, and shown as lots 6D1, 8A, 26A in preliminary plan 438 and in the annexed diagram, and containing in extent 3 roods and 18 perches, are the property of the Crown.

*Description of the Lands referred to.*

The following lots situated in the village of Pahalawettawa, in the Udukaha korale east of the Dambadeni hatpattu of the Kurunegala District, in the North-Western Province, as described in the annexed diagram:—

Lot.	Name of Land.	Extent, A. R. P.
6D1	Road	0 0 34
8A	Do.	0 0 18
26A	Do.	0 2 6
		0 3 18

and bounded as follows: on the north by the village limit of Ihalawettawa; on the east by Pansalagawahena claimed by the Crown, a road declared to be the property of the Crown under the Waste Lands Ordinances, Pitawalawatta claimed by Herat Mudiyansele Banda Korala and others, Aliyakapuhena claimed by Herat Mudiyansele Banda Korala and others, Paragahawatta sold by the Crown (T. P. 300,125), Aliyakapuhena claimed by Herat Mudiyansele Banda Korala and others; on the south by the village limit of Idangapola; on the west by Aliyakapuhena claimed by Herat Mudiyansele Banda Korala and others, Pitawalawatta claimed by Herat Mudiyansele Banda Korala and others, Pansalawatta (private), Ambagahamulahena claimed by Weeragola Mudiyansele Mudalihami and others.

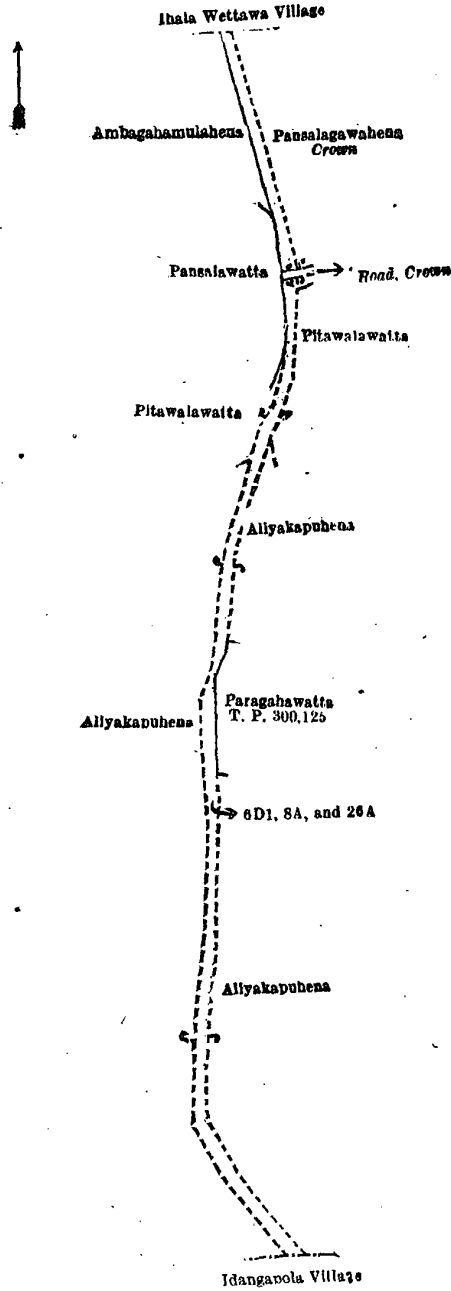
[For Diagram see page 781.]

**Kurunegala S. O. No. 1,357.**

**Order under Section 2 of "The Waste Lands Ordinances of 1897, 1899, 1900, and 1903," declaring Land to be Crown Property.**

In the matter of the land commonly called or known as part of Wegolla tank, situate in the village of Wegolla, in the Mahagalboda Egoda korale of the Hiriyala hatpattu of the Kurunegala District, in the North-Western Province, and of "The Waste Lands Ordinances of 1897, 1899, 1900, and 1903."

THE notice required by section 1 of "The Waste Lands Ordinances of 1897, 1899, 1900, and 1903," having been duly published in manner prescribed by that section in respect of the above-named land (*vide* Notice No. 5,762), and no claim having been made to the said land or to any interest therein within the period of three months from the date specified in the said notice, I, Thomas Graham Willett, Special Officer appointed under section 28 of the said Ordinances, under and by virtue of the powers vested in me in that behalf by section 2 of the said Ordinances, do hereby on this 29th day of May, 1916, order and declare that the said land, as more fully described herein below, situate in the village of Wegolla, in the Mahagalboda Egoda korale of the Hiriyala hatpattu of the Kurunegala District, in the North-Western Province, and shown as lot G 980A in preliminary plan 1,977 and in the annexed diagram, and containing in extent 1 rood and 26 perches, is the property of the Crown.



Surveyor-General's Office,  
Colombo, September 23, 1915.

Scale of 4 Chains to an Inch.

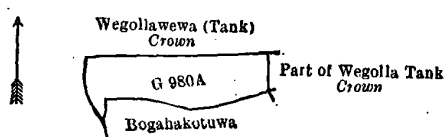
G. K. THORNHILL,  
for Acting Surveyor-General.

May 29, 1916.

T. G. WILLETT,  
Special Officer.

*Description of the Land referred to.*

The land commonly called or known as part of Wegolla tank, situated in the village of Wegolla, in the Mahagalboda Egoda korale of the Hiriyala hatpattu of the Kurunegala District, in the North-Western Province, containing in extent 1 rood and 26 perches, shown as lot G 980A in preliminary plan 1,977 and in the annexed diagram; and bounded as follows: on the north by Wegollawewa (tank) to be declared to be the property of the Crown under the Waste Lands Ordinances; on the east by part of Wegolla tank to be declared to be the property of the Crown under the Waste Lands Ordinances; on the south by Bogahakotuwa claimed by Menika Naide and others; on the west by Wegollawewa (tank) to be declared to be the property of the Crown under the Waste Lands Ordinances.



Surveyor-General's Office,  
Colombo, July 19, 1915.

Scale of 4 Chains to an Inch.

G. K. THORNHILL  
for Surveyor-General.

May 29, 1916.

T. G. WILLETT,  
Special Officer.

## Kurunegala S. O. No. 1,358.

Order under Section 4, Sub-section (1), of "The Waste Lands Ordinances of 1897, 1899, 1900, and 1903,"  
declaring Land to be Crown Property.

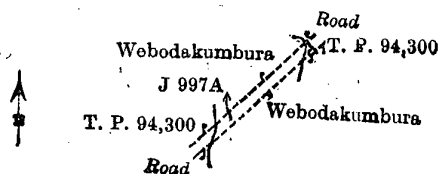
In the matter of the land commonly called or known as reservation for road, situate in the village of Galkandegama, in the Mahagalboda Egoda korale of the Hiriyala hatpattu of the Kurunegala District, in the North-Western Province, and of "The Waste Lands Ordinances of 1897, 1899, 1900, and 1903."

WHEREAS in pursuance of section 1 of the said Ordinances it was duly notified on the 21st day of August, 1914, that if no claim to the land commonly called or known as reservation for road, situate in the village of Galkandegama, in the Mahagalboda Egoda korale of the Hiriyala hatpattu of the Kurunegala District, in the North-Western Province, containing in extent 9 perches, and shown as lot J 997A in preliminary plan 2,000 and in the annexed diagram, was made to John Murray Davies, Special Officer appointed under section 28 of the said Ordinances, within the period of three months from the date specified in such notice, such land would be declared the property of the Crown, and dealt with on account of the Crown (*vide* Notice No. 5,306):

And whereas Galkandegama Pina made claim thereto, and whereas the said claimant has withdrawn his claim to the said land, I, John Murray Davies, Special Officer appointed under section 28 of the said Ordinances, under and by virtue of the powers vested in me in that behalf by section 4 of the said Ordinances, do hereby on this 12th day of June, 1916, order and declare, under section 4, sub-section (1), of the said Ordinances, that the said land, as more fully described herein below, is the property of the Crown.

*Description of the Land referred to.*

The land commonly called or known as reservation for road, situated in the village of Galkandegama, in the Mahagalboda Egoda korale of the Hiriyala hatpattu of the Kurunegala District, in the North-Western Province, containing in extent 9 perches, shown as lot J 997A in preliminary plan 2,000 and in the annexed diagram; and bounded as follows: on the north by Webodakumbura claimed by Kiri Banda and others; on the east by road; on the south by Webodakumbura claimed by Kiri Banda and others; on the west by road.



Surveyor-General's Office,  
Colombo, June 22, 1914.

Scale of 4 Chains to an Inch.

G. K. THORNHILL,  
for Acting Surveyor-General.

June 12, 1916.

J. M. DAVIES,  
Special Officer.

## Kurunegala S. O. No. 1,359.

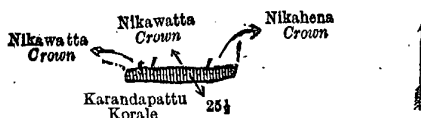
Order under Section 2 of "The Waste Lands Ordinances of 1897, 1899, 1900, and 1903,"  
declaring Land to be Crown Property.

In the matter of the land commonly called or known as bund, situate in the village of Kudakoluwa, in the Kinyama korale of the Katugampola hatpattu of the Kurunegala District, in the North-Western Province, and of "The Waste Lands Ordinances of 1897, 1899, 1900, and 1903."

THE notice required by section 1 of "The Waste Lands Ordinances of 1897, 1899, 1900, and 1903," having been duly published in manner prescribed by that section in respect of the above-named land (*vide* Notice No. 5,754), and no claim having been made to the said land or to any interest therein within the period of three months from the date specified in the said notice, I, Thomas Graham Willett, Special Officer appointed under section 28 of the said Ordinances, under and by virtue of the powers vested in me in that behalf by section 2 of the said Ordinances, do hereby on this 10th day of June, 1916, order and declare that the said land, as more fully described herein below, situate in the village of Kudakoluwa, in the Kinyama korale of the Katugampola hatpattu of the Kurunegala District, in the North-Western Province, and shown as lot 25½ in preliminary plan 1,459 and in the annexed diagram, and containing in extent 20 perches, is the property of the Crown.

*Description of the Land referred to.*

The land commonly called or known as bund, situated in the village of Kudakoluwa, in the Kinyama korale of the Katugampola hatpattu of the Kurunegala District, in the North-Western Province, containing in extent 20 perches, and shown as lot 25½ in preliminary plan 1,459, and in the annexed diagram; and bounded as follows: on the north by Nikawatta claimed by the Crown, Nikahena claimed by the Crown; on the east by Nikahena claimed by the Crown; on the south and west by the boundary of the Karandapattu korale.



Surveyor-General's Office,  
Colombo, June 11, 1915.

Scale of 8 Chains to an Inch.

G. K. THORNHILL,  
for Surveyor-General.

June 10, 1916.

T. G. WILLET,  
Special Officer.



**Kurunegala S. O. No. 1,360.**

**Order under Section 2 of "The Waste Lands Ordinances of 1897, 1899, 1900, and 1903,"  
declaring Lands to be Crown Property.**

In the matter of the lands commonly called or known as Nugawelakele, Ginipendawatta (road), situate in the village of Pannala, in the Udukaha korale east of the Dambadeni hatpattu of the Kurunegala District, in the North-Western Province, and of "The Waste Lands Ordinances of 1897, 1899, 1900, and 1903."

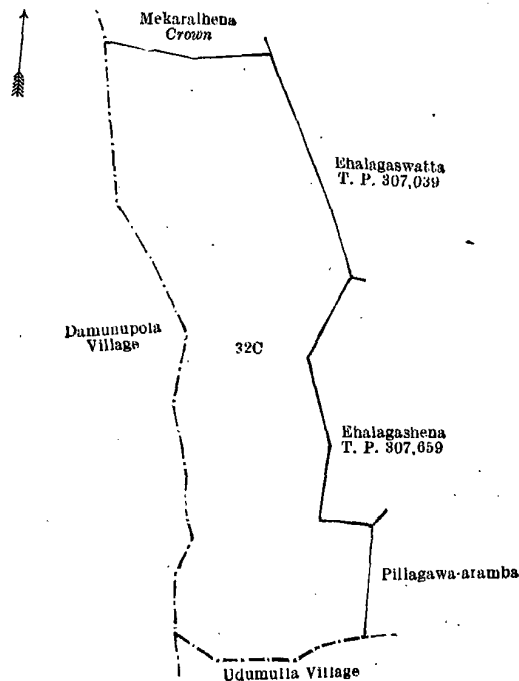
THE notice required by section 1 of "The Waste Lands Ordinances of 1897, 1899, 1900, and 1903," having been duly published in manner prescribed by that section in respect of the above-named lands (*vide* Notice No. 5,760), and no claim having been made to the said lands or to any interest therein within the period of three months from the date specified in the said notice, I, Thomas Graham Willett, Special Officer appointed under section 28 of the said Ordinances, under and by virtue of the powers vested in me in that behalf by section 2 of the said Ordinances, do hereby on this 29th day of May, 1916, order and declare that the said lands, as more fully described herein below, situate in the village of Pannala, in the Udukaha korale east of the Dambadeni hatpattu of the Kurunegala District, in the North-Western Province, and shown as lots 32C, 48½ in preliminary plan 417 and in the annexed diagrams, and containing in extent 5 acres and 20 perches, are the property of the Crown.

*Description of the Lands referred to.*

The following lots situated in the village of Pannala, in the Udukaha korale east of the Dambadeni hatpattu of the Kurunegala District, in the North-Western Province, as described in the annexed diagrams:—

Lot.	Name of Land.	I.—Preliminary plan 417.	Extent, A. R. P.
32C	Nugawelakele		5 0 5

and bounded as follows: on the north by Mekaralhena belonging to the Crown; on the east by Ehalagaswatta sold by the Crown (T. P. 307,039), Ehalagashena sold by the Crown (T. P. 307,659), Pillagawa-aramba claimed by Ranamuk Mudiyansele Appuhamy and others; on the south by the village limit of Udumulla; on the west by the village limit of Damunapola.



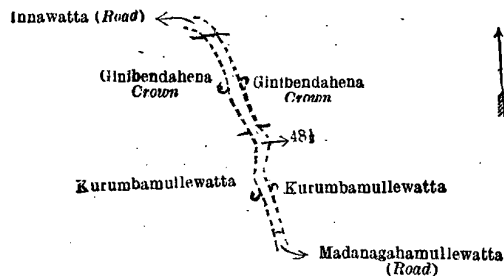
Surveyor-General's Office,  
Colombo, September 25, 1915.

Scale of 4 Chains to an Inch.

G. K. THORNHILL,  
for Acting Surveyor-General.

Lot.	Name of Land.	II.—Preliminary plan 417.	Extent, A. R. P.
48½	Ginipendawatta (road)		0 0 15

and bounded as follows: on the north by Innawatta (road) claimed by Ranatunge Mudiyansele Banda, Ginibendahena belonging to the Crown; on the east by Ginibendahena belonging to the Crown, Kurumbamullewatta claimed by Appuhami and others; on the south by Madanaghamullewatta (road) claimed by Manannalage Ausadiya; on the west by Kurumbamullewatta claimed by Appuhami and others, Ginibendahena belonging to the Crown.



Surveyor-General's Office,  
Colombo, September 25, 1915.

Scale of 4 Chains to an Inch.

G. K. THORNHILL,  
for Acting Surveyor-General.

May 29, 1916.

T. G. WILLETT,  
Special Officer.

**Order under Section 2 of "The Waste Lands Ordinances of 1897, 1899, 1900, and 1903,"  
declaring Land to be Crown Property.**

In the matter of the land commonly called and known as Mahayayelanda, situate in the village of Waga, in Meda pattu of Hewagam korale, in the Colombo District of the Western Province, and of "The Waste Lands Ordinances of 1897, 1899, 1900, and 1903."

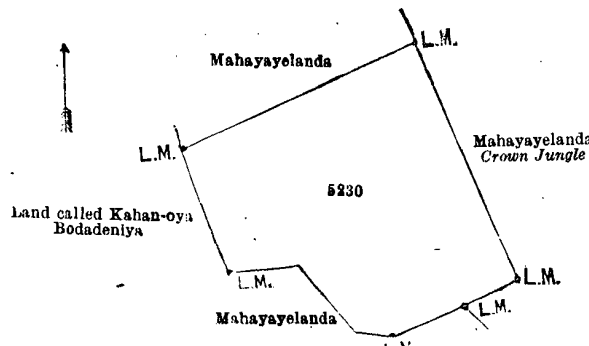
THE notice required by section 1 of "The Waste Lands Ordinances of 1897, 1899, 1900, and 1903," having been duly published in manner prescribed by that section in respect of the above-named land (*vide* Notice No. 5,774), and no claim having been made to the said land or to any interest therein within the period of three months from the date specified in the said notice, I, Charles Valentine Brayne, Assistant Government Agent, Colombo and Negombo Districts, under and by virtue of the powers vested in me in that behalf by section 2 of the said Ordinances, do hereby on this 27th day of May, 1916, order and declare that the said land, as more fully described herein below, situate in the village of Waga, in Meda pattu of Hewagam korale, in the Colombo District of the Western Province, and shown as lot 5230 in preliminary plan 15,399 and in the annexed diagram, and containing in extent 2 acres 3 roods and 3 perches, is the property of the Crown.

*Description of the Land referred to.*

The following lot situated in the village of Waga, in Meda pattu of Hewagam korale, in the Colombo District of the Western Province, as described in the annexed diagram:—

Lot.	Name of Land.	Preliminary plan 15,399.	Extent, A. R. P.
5230	Mahayayelanda		2 3 3

and bounded as follows: on the north-east by Mahayayelanda, Crown jungle; on the south-east by Mahayayelanda, Crown jungle, and Mahayayelanda claimed by R. Odoris; on the south-west by Mahayayelanda claimed by R. Odoris and land called Kahanoyabodadeniya; and on the north-west by Mahayayelanda claimed by Weligala Appuhamillage Don Elias Wijeyasekera and Samara-arachchige Don Arnolis of Pinnawala.



Surveyor-General's Office,  
Colombo, December 4, 1915.

Scale of 4 Chains to an Inch.

C. R. LUNDIE,  
for Surveyor-General.

C. V. BRAYNE,

Assistant Government Agent,  
Colombo and Negombo Districts.

May 27, 1916.

**Order under Section 2, of "The Waste Lands Ordinances of 1897, 1899, 1900, and 1903,"  
declaring Lands to be Crown Property.**

In the matter of the lands commonly called and known as Kemparanchena, Kemparanchenaitotam, and Kemparanchenai, situate in the village of Teli, in Akkarai pattu north of the Kalpitiya division of the Puttalam District, in the North-Western Province, and of "The Waste Lands Ordinances of 1897, 1899, 1900, and 1903."

THE notice required by section 1 of "The Waste Lands Ordinances of 1897, 1899, 1900, and 1903," having been duly published in manner prescribed by that section in respect of the above-named lands (*vide* Notice No. 5,743), and no claim having been made to the said lands or to any interest therein within the period of three months from the date specified in the said notice, I, Charles Henry Collins, Assistant Government Agent of the Puttalam and Chilaw Districts, under and by virtue of the powers vested in me in that behalf by section 2 of the said Ordinances, do hereby on this 23rd day of May, 1916, order and declare that the said lands, as more fully described herein below, situate in the village of Teli, in Akkarai pattu north, in the Kalpitiya division of the Puttalam District, in the North-Western Province, and shown as lots 1518, 1520, 1521, and 1523 in preliminary plan 4,183 and in the annexed diagrams, and containing in extent 32 perches, are the property of the Crown.

*Description of the Lands referred to.*

The following lots situated in the village of Teli, in Akkarai pattu north of Kalpitiya division, Puttalam District of the North-Western Province, as described in the annexed diagrams:—

Lot.	Name of Land.	I.—Preliminary plan 4,183.	Extent, A. R. P.
1518	Kemparanchena (reservation for road)		0 0 4

and bounded as follows: on the north by Kemparanchenaitotam claimed by T. M. Tambi Marikkar and others; on the east by road from Batul-oya to Kalpitiya; on the south by Kemparanchena belonging to the Crown; on the west by Kemparanchena settled by the Crown on S. M. Pitche Tambi Marikkar.



Surveyor-General's Office,  
Colombo, November 15, 1915.

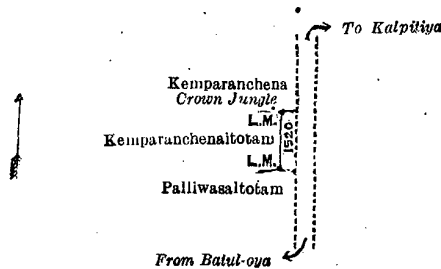
Scale of 4 Chains to an Inch.

C. R. LUNDIE,  
for Acting Surveyor-General.

## II.—Preliminary plan 4,183.

Lot.	Name of Land.	Extent, A. R. P.
1520	Kemparanchenaitotam (reservation for road)	0 0 8

and bounded as follows : on the north by Kemparanchena belonging to the Crown ; on the east by road from Batul-oya to Kalpitiya ; on the south by Palliwasaltotam claimed by the Great Mosque, Teli ; on the west by Kemparanchenaitotam settled by the Crown on C. S. M. M. Segu Alaudin Marikkar and another.



Surveyor-General's Office,  
Colombo, November 15, 1915.

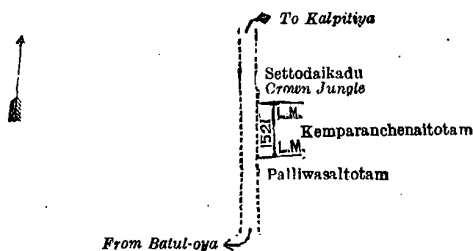
Scale of 4 Chains to an Inch.

C. R. LUNDIE,  
for Acting Surveyor-General.

## III.—Preliminary plan 4,183.

Lot.	Name of Land.	Extent, A. R. P.
1521	Kemparanchenaitotam (reservation for road)	0 0 5

and bounded as follows : on the north by Settodaikadu belonging to the Crown ; on the east by Kemparanchenaitotam settled by the Crown on C. S. M. M. Segu Alaudin Marikkar and another ; on the south by Palliwasaltotam claimed by S. N. M. Marikkar ; and on the west by road from Batul-oya to Kalpitiya.



Surveyor-General's Office,  
Colombo, November 15, 1915.

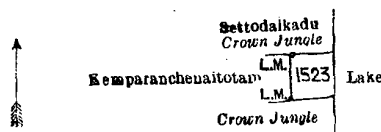
Scale of 4 Chains to an Inch.

C. R. LUNDIE,  
for Acting Surveyor-General.

## IV.—Preliminary plan 4,183.

Lot.	Name of Land.	Extent, A. R. P.
1523	Kemparanchenai (reservation for lake shore)	0 0 15

and bounded as follows : on the north by Settodaikadu belonging to the Crown ; on the east by the lake ; on the south by Crown jungle ; and on the west by Kemparanchenaitotam settled by the Crown on C. S. M. M. Segu Alaudin Marikkar and another.



Surveyor-General's Office,  
Colombo, November 15, 1915.

Scale of 4 Chains to an Inch.

C. R. LUNDIE,  
for Acting Surveyor-General.

C. H. COLLINS,

Assistant Government Agent,  
Puttalam and Chilaw Districts.

May 23, 1916.

**Order under Section 2 of "The Waste Lands Ordinances of 1897, 1899, 1900, and 1903,"  
declaring Lands to be Crown Property.**

In the matter of the lands commonly called and known as Umatthanveli, situate in the village of Kandalai, in Akkarai pattu south of the Puttalam pattu division of the Puttalam District, in the North-Western Province, and of "The Waste Lands Ordinances of 1897, 1899, 1900, and 1903."

THE notice required by section 1 of "The Waste Lands Ordinances of 1897, 1899, 1900, and 1903," having been duly published in manner prescribed by that section in respect of the above-named lands (*vide* Notice No. 5,771), and no claim having been made to the said lands or to any interest therein within the period of three months from the date specified in the said notice, I, Charles Henry Collins, Assistant Government Agent of the Puttalam and Chilaw Districts, under and by virtue of the powers vested in me in that behalf by section 2 of the said Ordinances, do hereby on this 6th day of June, 1916, order and declare that the said lands, as more fully described herein below, situate in the village of Kandalai, in Akkarai pattu south of Puttalam pattu division of the Puttalam District, in the North-Western Province, and shown as lots 1908, 1910, 1912, and 1913 in preliminary plan 4,277 and in the annexed diagrams, and containing in extent 2 acres 2 roods and 16 perches, are the property of the Crown.

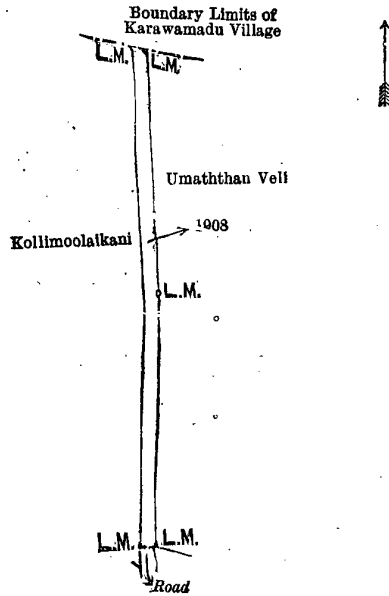
*Description of the Lands referred to.*

The following lots situated in the village of Kandalai, in Akkarai pattu south of the Puttalam pattu division of the Puttalam District, in the North-Western Province, as described in the annexed diagrams :—

I.—Preliminary plan 4,277.

Lot.	Name of Land.	Extent, A. R. P.
1908	Umaththanveli (reservation for road)	0 1 14

and bounded as follows : on the north by boundary limits of Karawamadu village ; on the east by Umaththanveli settled by the Crown on T. David ; on the south by a road ; and on the west by Kollimoolaikani claimed by T. R. David.



Surveyor-General's Office,  
Colombo, May 21, 1915.

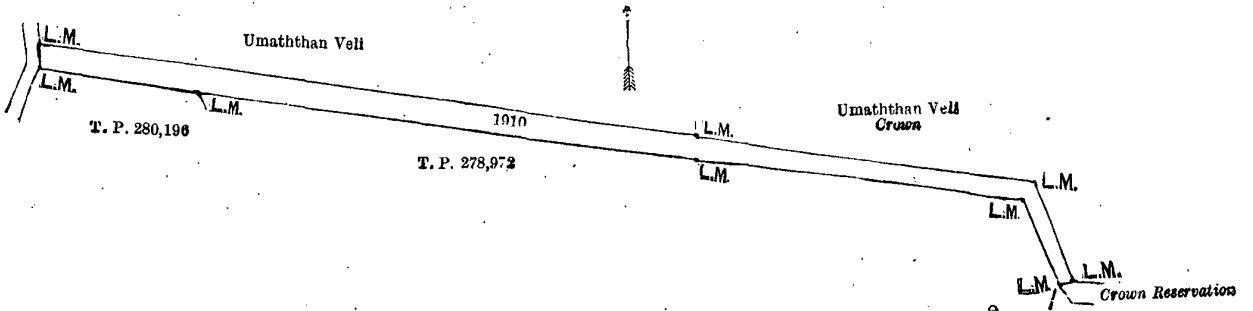
Scale of 4 Chains to an Inch.

C. R. LUNDIE,  
for Surveyor-General.

II.—Preliminary plan 4,277.

Lot.	Name of Land.	Extent, A. R. P.
1910	Umaththanveli (reservation for road)	1 0 30

and bounded as follows : on the north by Umaththanveli settled by the Crown on T. David and Umaththanveli belonging to the Crown ; on the east by Umaththanveli belonging to the Crown ; on the south by Crown reservation and by lands depicted in title plans 278,972 and 280,196 ; and on the west by a road.



Surveyor-General's Office,  
Colombo, May 21, 1915.

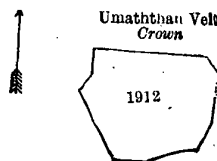
Scale of 4 Chains to an Inch.

C. R. LUNDIE,  
for Surveyor-General.

III.—Preliminary plan 4,277.

Lot.	Name of Land.	Extent, A. R. P.
1912	Umaththanveli (water-hole)	0 2 20

and bounded on all sides by Umaththanveli belonging to the Crown.



Surveyor-General's Office,  
Colombo, May 21, 1915.

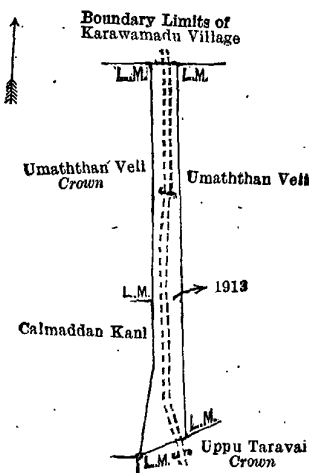
Scale of 4 Chains to an Inch.

C. R. LUNDIE,  
for Surveyor-General.

## IV.—Preliminary plan 4,277.

Lot.	Name of Land.	Extent, A. R. P.
1913	Umaththanveli (reservation for road)	0 1 32

and bounded as follows : on the north by the boundary limits of Karawamadu village ; on the east by Umaththanveli sold by the Crown to T. David ; on the south by Uppu Taravai belonging to the Crown ; and on the west by Calmaddankani sold by the Crown to T. David and Umaththanveli belonging to the Crown.



Surveyor-General's Office,  
Colombo, May 21, 1915.

Scale of 4 Chains to an Inch.

C. R. LUNDIE,  
for Surveyor-General.

June 6, 1916.

C. H. COLLINS,  
Assistant Government Agent,  
Puttalam and Chilaw Districts.

**Order under Section 2 of "The Waste Lands Ordinances of 1897, 1899, 1900, and 1903,"  
declaring Land to be Crown Property.**

In the matter of the land commonly called or known as Mellankulama Welalangakele (reservation for road), situate in the village of Mellankulama, in Rajakumarawanni pattu of the Puttalam pattu division of the Puttalam District, in the North-Western Province, and of "The Waste Lands Ordinances of 1897, 1899, 1900, and 1903."

THE notice required by section 1 of "The Waste Lands Ordinances of 1897, 1899, 1900, and 1903," having been duly published in manner prescribed by that section in respect of the above-named land (*vide* Notice No. 5,722), and no claim having been made to the said land or to any interest therein within the period of three months from the date specified in the said notice, I, Charles Henry Collins, Assistant Government Agent of the Puttalam and Chilaw Districts, under and by virtue of the powers vested in me in that behalf by section 2 of the said Ordinances, do hereby on this sixth day of April, 1916, order and declare that the said land, as more fully described herein below, situate in the village of Mellankulama, in Rajakumarawanni pattu of Puttalam pattu division of the Puttalam District, in the North-Western Province, and shown as lot 2678 in preliminary plan 4,494 and in the annexed diagram, and containing in extent 15 perches, is the property of the Crown.

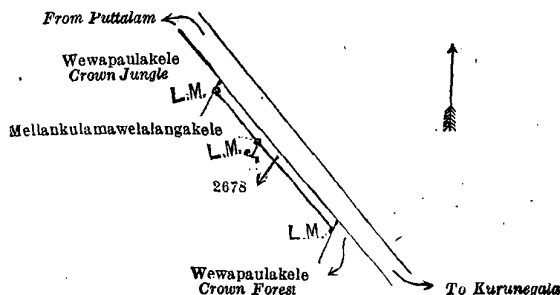
*Description of the Land referred to.*

The following lot situated in the village of Mellankulama, in Rajakumarawanni pattu of Puttalam pattu division, Puttalam District of the North-Western Province, as described in the annexed diagram :—

Preliminary plan 4,494.

Lot.	Name of Land.	Extent, A. R. P.
2678	Mellankulama Welalangakele (reservation for road)	0 0 15

and bounded as follows : on the north-east by road from Puttalam to Kurunegala ; on the south-east by Wewapaulakele belonging to the Crown ; on the south-west by Mellankulamawelalangakele sold by the Crown to P. Saineris Fernando ; and on the north-west by Wewapaulakele belonging to the Crown.



Surveyor-General's Office,  
Colombo, August 12, 1915.

Scale of 4 Chains to an Inch.

C. R. LUNDIE,  
for Surveyor-General.

April 6, 1916.

C. H. COLLINS,  
Assistant Government Agent,  
Puttalam and Chilaw Districts.

**Order under Section 2 of "The Waste Lands Ordinances of 1897, 1899, 1900, and 1903,"  
declaring Land to be Crown Property.**

In the matter of the land commonly called and known as Seththukudakadu (road and reservation), situate in the village of Punaputti, in Akkarai pattu south of the Puttalam pattu division of the Puttalam District, in the North-Western Province, and of "The Waste Lands Ordinances of 1897, 1899, 1900, and 1903."

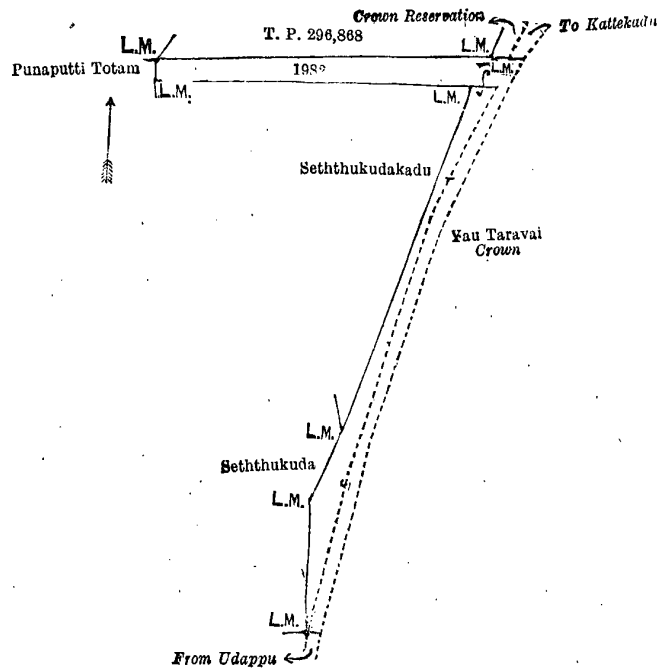
THE notice required by section 1 of "The Waste Lands Ordinances of 1897, 1899, 1900, and 1903," having been duly published in manner prescribed by that section in respect of the above-named land (*vide* Notice No. 5,772), and no claim having been made to the said land or to any interest therein within the period of three months from the date specified in the said notice, I, Charles Henry Collins, Assistant Government Agent of the Puttalam and Chilaw Districts, under and by virtue of the powers vested in me in that behalf by section 2 of the said Ordinances, do hereby on this 6th day of June, 1916, order and declare that the said land, as more fully described herein below, situate in the village of Punaputti, in Akkarai pattu south of Puttalam pattu division of the Puttalam District, in the North-Western Province, and shown as lot 1982 in preliminary plan 4,297 and in the annexed diagram, and containing in extent 1 acre 1 rood and 3 perches, is the property of the Crown.

*Description of the Land referred to.*

The following lot situated in the village Punaputti, in Akkarai pattu south of Puttalam pattu division, Puttalam District of the North-Western Province, as described in the annexed diagram:—

Lot.	Name of Land.	Extent, A. R. P.
1982	Seththukudakadu (road and reservation)	1 1 3

and bounded as follows: on the north by land depicted in title plan 296,868, Crown reservation, and road to Kattaikadu; on the east by Yantaravai belonging to the Crown; on the south by road from Udappu; and on the west by Seththukuda claimed by Manan Fernando and others, Seththukudakadu sold by the Crown to P. S. Mendis and others, and Punaputti-totam settled by the Crown on A. P. Fernando.



Surveyor-General's Office,  
Colombo, December 6, 1915.

Scale of 4 Chains to an Inch.

C. R. LUNDIE,  
for Surveyor-General

June 6, 1916.

C. H. COLLINS,  
Assistant Government Agent,  
Puttalam and Chilaw Districts.

**Order under Section 2 of "The Waste Lands Ordinances of 1897, 1899, 1900, and 1903,"  
declaring Lands to be Crown Property.**

In the matter of the lands commonly called and known as Suduwella, situate in the village of Welihena, in Munnessaram pattu south of the Pitigal korale north of the Chilaw District, in the North-Western Province, and of "The Waste Lands Ordinances of 1897, 1899, 1900, and 1903."

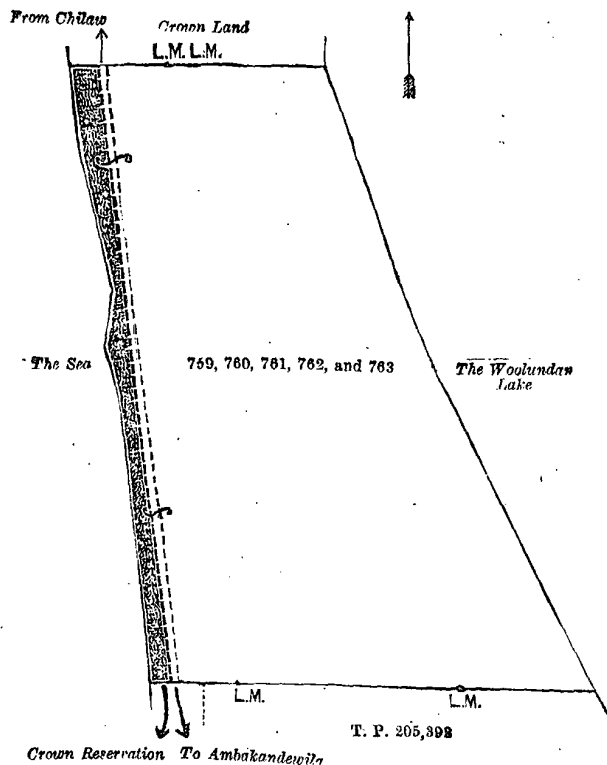
THE notice required by section 1 of "The Waste Lands Ordinances of 1897, 1899, 1900, and 1903," having been duly published in manner prescribed by that section in respect of the above-named lands (*vide* Notice No. 5,747), and no claim having been made to the said lands or to any interest therein within the period of three months from the date specified in the said notice, I, Charles Henry Collins, Assistant Government Agent of the Puttalam and Chilaw Districts, under and by virtue of the powers vested in me in that behalf by section 2 of the said Ordinances, do hereby on this 23rd day of May, 1916, order and declare that the said lands, as more fully described herein below, situate in the village of Welihena, in the Munnessaram pattu south of the Pitigal korale north, Chilaw District, in the North-Western Province, and shown as lots 759, 760, 761, 762, and 763 in preliminary plan 4,021 and in the annexed diagram, and containing in extent 10 acres and 36 perches, are the property of the Crown.

*Description of the Lands referred to.*

The following lots situated in the village of Welihena, in Munnessaram pattu south of Pitigal korale north, Chilaw District of the North-Western Province, as described in the annexed diagram:—

Preliminary plan 4,021.					
Lot.	Name of Land.	Extent, A. R. P.	Lot.	Name of Land.	Extent, A. R. P.
759	Suduwella	3 1 20	763	Suduwella (reservation for lake)	4 1 8
760	Do. (reservation for seashore)	0 2 13			
761	Do. (minor road)	0 1 7			10 0 36
762	Do. (reservation for seashore)	1 2 28			

and bounded as follows: on the north by land belonging to the Crown; on the east by the Woolundan lake; on the south by land described in title plan No. 205,392 and Crown reservation; and on the west by the sea.



Surveyor-General's Office,  
Colombo, November 22, 1915.

Scale of 4 Chains to an Inch.

C. R. LUNDIE,  
for Acting Surveyor-General.

May 23, 1916.

C. H. COLLINS,  
Assistant Government Agent,  
Puttalam and Chilaw Districts.

**Order under Section 2 of "The Waste Lands Ordinances of 1897, 1899, 1900, and 1903,"  
declaring Land to be Crown Property.**

In the matter of the land commonly called and known as Kekunagahadeniya, situate in the village of Lihiriyagama, in the Otarapalata korale north of Pitigal korale south of the Chilaw District, in the North-Western Province, and of "The Waste Lands Ordinances of 1897, 1899, 1900, and 1903."

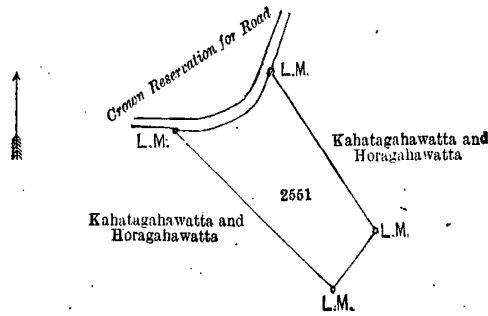
THE notice required by section 1 of "The Waste Lands Ordinances of 1897, 1899, 1900, and 1903," having been duly published in manner prescribed by that section in respect of the above-named land (*vide* Notice No. 5,742), and no claim having been made to the said land or to any interest therein within the period of three months from the date specified in the said notice, I, Charles Henry Collins, Assistant Government Agent of the Puttalam and Chilaw Districts, under and by virtue of the powers vested in me in that behalf by section 2 of the said Ordinances, do hereby on this 23rd day of May, 1916, order and declare that the said land, as more fully described herein below, situate in the village of Lihiriyagama, in the Otarapalata korale north of the Pitigal korale south, Chilaw District, in the North-Western Province, and shown as lot 2551 in preliminary plan 4,451 and in the annexed diagram, and containing in extent 3 roods and 25 perches, is the property of the Crown.

*Description of the Land referred to.*

The following lot situated in the village of Lihiriyagama, in Otarapalata korale north of Pitigal korale south, Chilaw District of the North-Western Province, as described in the annexed diagram:—

Preliminary plan 4,451.		
Lot.	Name of Land.	Extent, A. R. P.
2551	Kekunagahadeniya	0 3 25

and bounded as follows: on the north by Crown reservation for road; on the east, south, and west by Kahatagahawatta and Horagahawatta land unclaimed by the Crown.



Surveyor-General's Office,  
Colombo, November 10, 1915.

Scale of 4 Chains to an Inch.

C. R. LUNDIE,  
for Acting Surveyor-General.

May 23, 1916.

C. H. COLLINS,  
Assistant Government Agent,  
Puttalam and Chilaw Districts.

**Order under Section 4, Sub-section (1), of "The Waste Lands Ordinances of 1897, 1899, 1900, and 1903,"  
declaring Land to be Crown Property.**

In the matter of the land commonly called or known as Weddalayawatta, situate in the village of Opanake, in the Helapalle palata of the Meda korale of the Ratnapura District, in the Province of Sabaragamuwa, and of "The Waste Lands Ordinances of 1897, 1899, 1900, and 1903."

WHEREAS in pursuance of section 1 of the said Ordinances it was duly notified on the 12th day of November, 1915, that if no claim to the land commonly called or known as Weddalayawatta, situate in the village of Opanake, in the Helapalle palata of Meda korale, in the Ratnapura District, in the Province of Sabaragamuwa, containing in extent 1 rood and 6 perches, and shown as lot 1 in preliminary plan 2,523 as described in the annexed diagram, was made to the Government Agent of the Province of Sabaragamuwa, within the period of three months from the date specified in such notice, such land would be deemed the property of the Crown, and dealt with on account of the Crown (*vide* Notice No. 5,681):

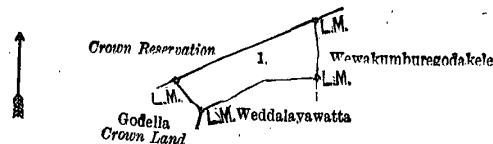
And whereas Akurumhandiramalaye Heenmenike of Weligepola made claim thereto, and whereas the said claimant has withdrawn his claim to the said land, I, Baxandall Constantine, Government Agent of the Province of Sabaragamuwa, under and by virtue of the powers vested in me in that behalf by section 4 of the said Ordinances, do hereby on this 5th day of June, 1916, order and declare under section 4, sub-section (1), of the said Ordinances, that the said land, as more fully described herein below, is the property of the Crown.

*Description of the Land referred to.*

The following lot situated in the village of Opanake, in the Helapalle palata of Meda korale of the Ratnapura District, in the Province of Sabaragamuwa, as described in the annexed diagram:—

Lot.	Name of Land.	Preliminary plan 2,523.	Extent, A. R. P.
1	Weddalayawatta	.. .. .	0 1 6

and bounded as follows: on the north by Crown reservation to road from Ratnapura to Balangoda; on the east by Wewakumburegodakele claimed by D. M. Loku Banda and Madara Lebbe Abdul Hamid; on the south by Weddalayawatta claimed by W. M. Mudiyanse and others; and on the west by the land called Godella belonging to the Crown.



Surveyor-General's Office,  
Colombo, August 12, 1915.

Scale of 4 Chains to an Inch.

C. R. LUNDIE,  
for Surveyor-General.

June 5, 1916.

B. CONSTANTINE,  
Government Agent.

**Order under Section 2 of "The Waste Lands Ordinances of 1897, 1899, 1900, and 1903,"  
declaring Lands to be Crown Property.**

In the matter of the lands commonly called or known as Bibiliyehena, situate in the village of Kitulgala, in Kitulgala palata of Lower Bulatgama, in the Kegalla District of the Province of Sabaragamuwa, and of "The Waste Lands Ordinances of 1897, 1899, 1900, and 1903."

THE notice required by section 1 of "The Waste Lands Ordinances of 1897, 1899, 1900, and 1903," having been duly published in manner prescribed by that section in respect of the above-named lands (*vide* Notice No. 5,748), and no claim having been made to the said lands or to any interest therein within the period of three months from the date specified in the said notice, I, Harry Archibald Burden, Assistant Government Agent of the Kegalla District, in the Province of Sabaragamuwa, under and by virtue of the powers vested in me in that behalf by section 2 of the said Ordinances, do hereby on this 16th day of May, 1916, order and declare that the said lands, as more fully described herein below, situate in the village of Kitulgala, in the Kitulgala palata of Lower Bulatgama of the Kegalla District, in the Province of Sabaragamuwa, and shown as lots P 8, R 8, 468, and 469 in preliminary plan 2,087 and in the annexed diagram, and containing in extent about 2 acres 1 rood and 3 perches, are the property of the Crown.

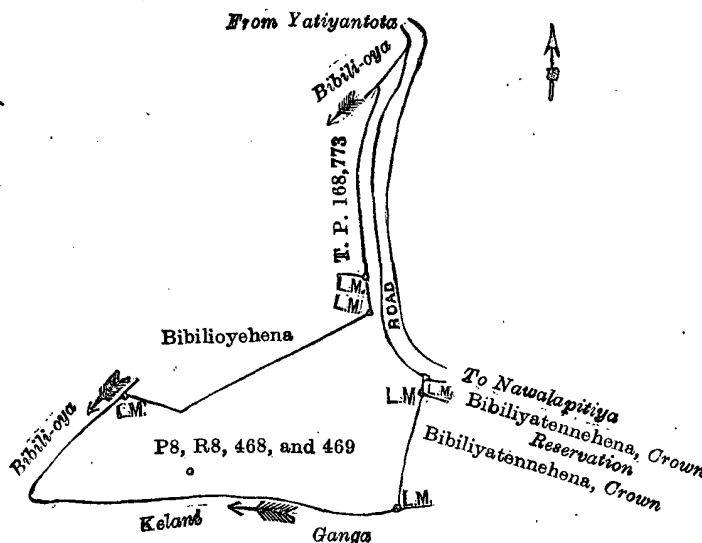


*Description of the Lands referred to.*

The following lots situated in the village of Kitulgala, in Kitulgala palata of Lower Bulatgama, in the Kegalla District of the Province of Sabaragamuwa, as described in the annexed diagram :—

Preliminary plan 2,087.			Extent, A. R. P.		
Lot.	Name of Land.				
P 8	..	Bibiliyehena (encroachment on reservation for road)	..	0	0 23
R 8	..	Do. ( Do. )	..	0	0 3
468	..	Do. (reservation for road)	..	0	0 8
469	..	Do. (Public Works Department overseers' and cooly lines)	..	2	0 9
			2 1 3		

and bounded as follows: on the north by Bibiliyehena claimed by Mr. D. J. Perera, Notary Public of Kitulgala, and land appearing in title plan 168,773; on the east by the road from Yatiyantota to Nawalapitiya, Bibiliyatennahena, Crown reservation leased to Mr. A. Cochrane of Kitulgala estate, and Bibiliyatennahena, Crown reservation leased to Mr. A. Cochrane of Kitulgala estate; on the south by the Kelani-ganga; and on the west by Bibili-oya.



Surveyor-General's Office,  
Colombo, August 1, 1913.

Scale of 4 Chains to an Inch.

C. R. LUNDIE,  
for Surveyor-General.

May 16, 1916.

H. A. BURDEN,  
Assistant Government Agent.

**Order under Section 2 of "The Waste Lands Ordinances of 1897, 1899, 1900, and 1903,"  
declaring Lands to be Crown Property.**

In the matter of the lands commonly called or known as Panawellagahamulohenemukalana *alias* Patmulagahamulohenemukalana (path and reservation), and Panawellagahamulohenemukalana *alias* Patmulagahamulohenemukalana, situate in the village of Mawela, in the Ganne pattu of the Galboda korale, in the Kegalla District of the Province of Sabaragamuwa, and of "The Waste Lands Ordinances of 1897, 1899, 1900, and 1903."

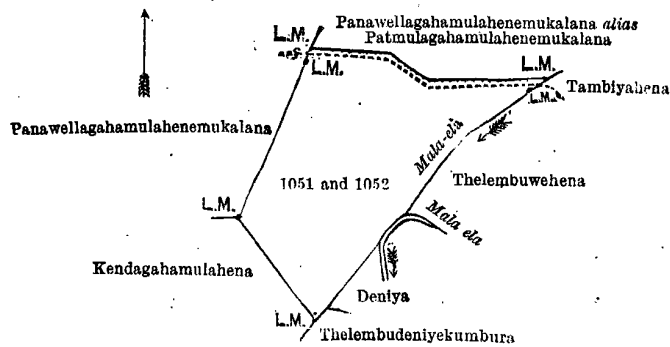
THE notice required by section 1 of "The Waste Lands Ordinances of 1897, 1899, 1900, and 1903," having been duly published in manner prescribed by that section in respect of the above-named lands (*vide* Notice No. 5,751), and no claim having been made to the said lands or to any interest therein within the period of three months from the date specified in the said notice, I, Harry Archibald Burden, Assistant Government Agent of the Kegalla District, in the Province of Sabaragamuwa, under and by virtue of the powers vested in me in that behalf by section 2 of the said Ordinances, do hereby on this 16th day of May, 1916, order and declare that the said lands, as more fully described herein below, situate in the village of Mawela, in the Ganne pattu of the Galboda korale, in the Kegalla District of the Province of Sabaragamuwa, and shown as lots 1051, 1052 in preliminary plan 2,367 and in the annexed diagram, and containing in extent about 1 acre 3 roods and 12 perches, are the property of the Crown.

*Description of the Lands referred to.*

The following lots situated in the village of Mawela, in the Ganne pattu of the Galboda korale, in the Kegalla District of the Province of Sabaragamuwa, as described in the annexed diagram :—

Preliminary plan 2,367.			Extent, A. R. P.		
Lot.	Name of Land.				
1051	..	Panawellagahamulohenemukalana <i>alias</i> Patmulagahamulohenemukalana (path and reservation)	..	0	0 18
1052	..	Panawellagahamulohenemukalana <i>alias</i> Patmulagahamulohenemukalana	..	1	2 34
			1 3 12		

and bounded as follows: on the north by Panawellagahamulohenemukalana *alias* Patmulagahamulohenemukalana claimed by Crown and A. E. Katiss (disputed); on the east by Tambiyahena claimed by D. Siyatu, Thelembuwehena claimed by D. Siyatu, Madola-eladeniya claimed by D. Siyatu, Thelembudenyakumbura claimed by D. Siyatu; on the south by Kendagahamulohena claimed by A. Katiss; and on the west by Panawellagahamulohenemukalana claimed by Crown and A. E. Katiss (disputed).



Surveyor-General's Office,  
Colombo, January 29, 1915.

Scale of 4 Chains to an Inch.

C. R. LUNDIE,  
for Surveyor-General.

May 16, 1916.

H. A. BURDEN,  
Assistant Government Agent.

Order under Section 2 of "The Waste Lands Ordinances of 1897, 1899, 1900, and 1903,"  
declaring Land to be Crown Property.

In the matter of the land commonly called or known as Kissiyahenemukalana *alias* Koskolawattemukalana (reservation for Gansabhawa path), situate in the village of Otnapitiya, in Kiraweli pattu east of the Beligal korale, in the Kegalla District of the Province of Sabaragamuwa, and of "The Waste Lands Ordinances of 1897, 1899, 1900, and 1903."

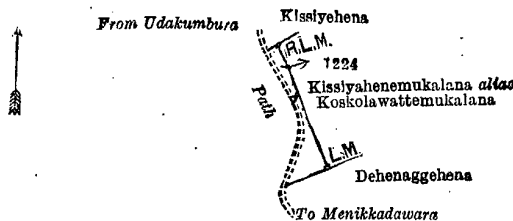
THE notice required by section 1 of "The Waste Lands Ordinances of 1897, 1899, 1900, and 1903," having been duly published in manner prescribed by that section in respect of the above-named land (*vide* Notice No. 5,749), and no claim having been made to the said land or to any interest therein within the period of three months from the date specified in the said notice, I, Harry Archibald Burden, Assistant Government Agent of the Kegalla District, in the Province of Sabaragamuwa, under and by virtue of the powers vested in me in that behalf by section 2 of the said Ordinances, do hereby on this 16th day of May, 1916, order and declare that the said land, as more fully described herein below, situate in the village of Otnapitiya, in the Kiraweli pattu east of Beligal korale, in the Kegalla District of the Province of Sabaragamuwa, and shown as lot 1224 in preliminary plan 2,435 and in the annexed diagram, and containing in extent about 13 perches, is the property of the Crown.

Description of the Land referred to.

The following lot situated in the village of Otnapitiya, in the Kiraweli pattu east of the Beligal korale, in the Kegalla District of the Province of Sabaragamuwa, as described in the annexed diagram:—

Lot.	Name of Land.	Extent, A. R. P.
1224	Kissiyahenemukalana <i>alias</i> Koskolawattemukalana (reservation for Gansabhawa path)	0 0 13

and bounded as follows: on the north by Kissiyehena claimed by W. M. Kiri Banda and others; on the east by Kissiyahenemukalana *alias* Koskolawattemukalana claimed by Punchi Banda; on the south by Dehenaggehena claimed by Punchi Banda; and on the west by a Village Committee path.



Surveyor-General's Office,  
Colombo, February 22, 1915.

Scale of 4 Chains to an Inch.

A. H. G. DAWSON,  
for Surveyor-General.

May 16, 1916.

H. A. BURDEN,  
Assistant Government Agent.

PRELIMINARY NOTICES.

Matale Notice No. 5,958.

Notice under "The Waste Lands Ordinances of 1897, 1899, 1900, and 1903."

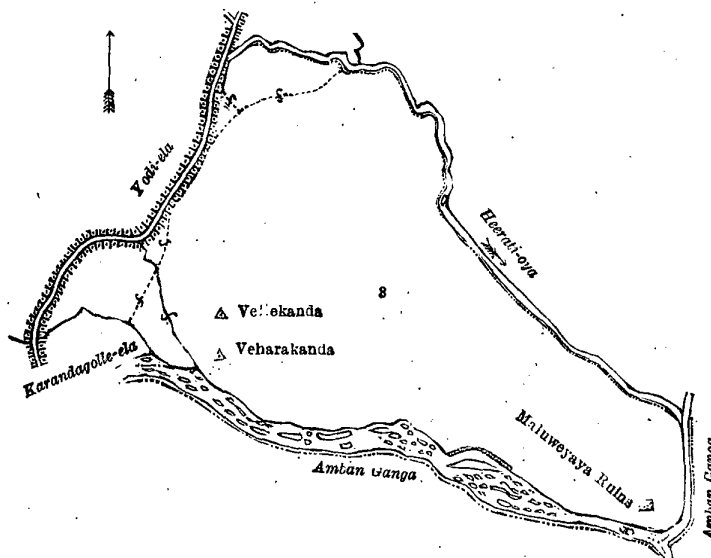
TAKE notice that unless within three months from September 1, 1916, the persons, if any, who claim any interest in the land hereinafter mentioned make claim in person or in writing to the said land or to some interest therein to J. M. Davies, Esq., Special Officer appointed under section 28 of "The Waste Lands Ordinances of 1897, 1899, 1900, and 1903," at his office at Fort, Colombo:

Such Special Officer, in pursuance of the powers vested in him by the said Ordinances, will declare by writing under his hand that the land, to which no claim has been made, is the property of the Crown.

J. M. DAVIES,  
Special Officer.

*Description of the Land referred to.*

The land commonly called or known as Madugollemukalana, Maluweyayemukalana, Viharagalamukalana, situated in the Gangala Pallesiya pattu of the Matale District, in the Central Province, containing in extent 2,994 acres and 6 perches, shown as lot 3 in topo preliminary plan 3 and in the annexed diagram; and bounded as follows: on the north by the Heerati-oya; on the east by the Heerati-oya, the Amban-ganga; on the south by the Amban-ganga, the Karandagolle-ela; on the west by the Yodi-ela.



Surveyor-General's Office,  
Colombo, July 11, 1916.

Scale of 1 Mile to an Inch.

Matale S. O. 4—1916.

G. K. THORNHILL,  
for Surveyor-General.

**Matale Notice No. 5,959.****Notice under "The Waste Lands Ordinances of 1897, 1899, 1900, and 1903."**

TAKE notice that unless within three months from September 1, 1916, the persons, if any, who claim any interest in the land hereinafter mentioned make claim in person or in writing to the said land or to some interest therein to J. M. Davies, Esq., Special Officer appointed under section 28 of "The Waste Lands Ordinances of 1897, 1899, 1900, and 1903," at his office at Fort, Colombo:

Such Special Officer, in pursuance of the powers vested in him by the said Ordinances, will declare by writing under his hand that the land, to which no claim has been made, is the property of the Crown.

J. M. DAVIES,  
Special Officer.

*Description of the Land referred to.*

The land commonly called or known as Hagalamukalana, Pahalayayemukalana, Kumbukawemukalana, Kiriwanehinnemukalana, Inginigaselemukalana, Kotapitiyaoyamukalana, situated in the Gangala Udasiya pattu of the Matale District, in the Central Province, containing in extent 12,606 acres and 26 perches, shown as lot 2 in topo preliminary plan 3 and in the annexed diagram; and bounded as follows: on the north by the Aththanakadawala-oya, the Kumbukgolla-oya; on the east by the Amban-ganga; on the south by the Heerati-oya; on the west by the Yodi-ela.

(For Diagram see page 794.)

**Kurunegala Notice No. 5,960.****Notice under "The Waste Lands Ordinances of 1897, 1899, 1900, and 1903."**

TAKE notice that unless within three months from September 1, 1916, the persons, if any, who claim any interest in the lands hereinafter mentioned or in any one or more of such lands or to some interest therein make claim in person or in writing to the said lands or any of them or to some interest therein to J. M. Davies, Esq., Special Officer appointed under section 28 of "The Waste Lands Ordinances of 1897, 1899, 1900, and 1903," at his office at Fort, Colombo:

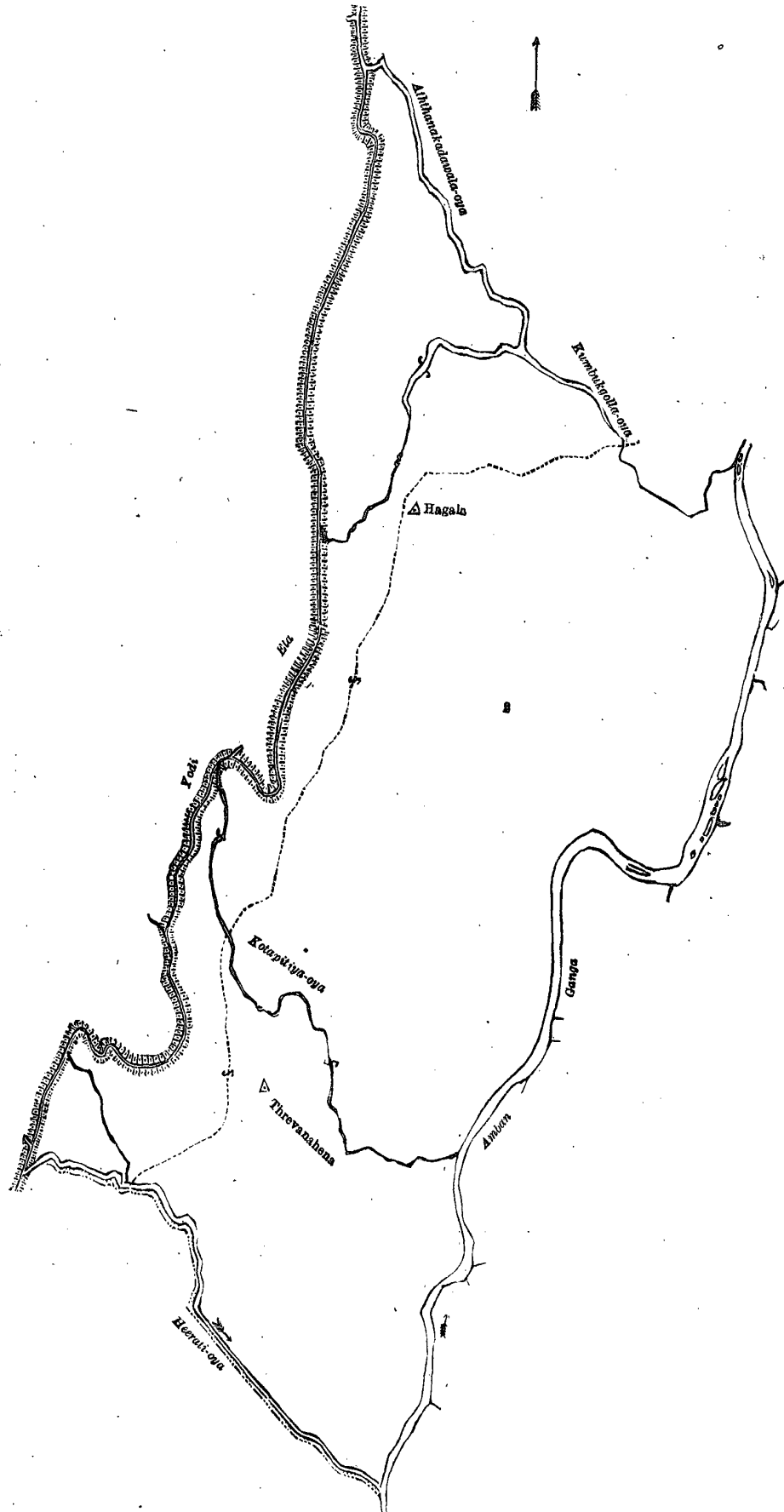
Such Special Officer, in pursuance of the powers vested in him by the said Ordinances, will declare by writing under his hand that the said lands, or such of them as to which no claim has been made, are the property of the Crown.

J. M. DAVIES,  
Special Officer.

*Description of the Lands referred to.*

The following lots situated in the village of Talwatta, in the Udukaha korale south of the Dambadeni hatpattu of the Kurunegala District, in the North-Western Province, as described in the annexed diagrams:—

Lot.	Ela	Name of Land.	I.—Preliminary plan 487.	Extent, A. R. P.
3½	..	..	..	0 0 16



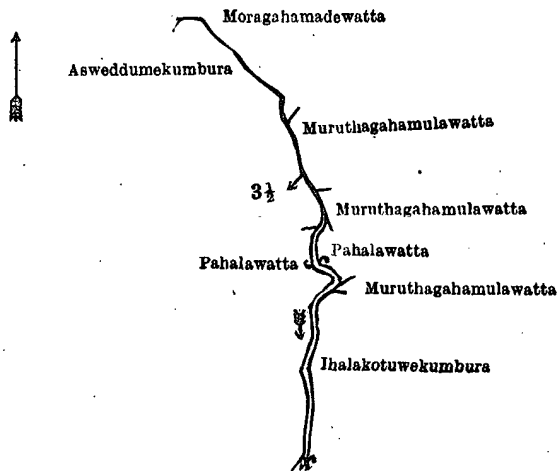
Surveyor-General's Office,  
Colombo, July 11, 1916.

Scale of 1 Mile to an Inch.

Matale S. O. 5—1916.

G. K. THORNHILL,  
for Surveyor-General.

and bounded as follows: on the north by Moragahamadewatta claimed by Mrs. K. H. Obeysekera; on the east by Muruthagahamulawatta claimed by Kuda Vidanelage Punchi Appuhamy, Pahalawatta claimed by Sirimalhamy, Muruthagahamulawatta claimed by Kuda Vidanelage Punchi Appuhamy, Ihalakotuwakumbura claimed by Pathirannehelage Kirihamy and others; on the south by Ihalakotuwakumbura claimed by Pathirannehelage Kirihamy and others; on the west by Pahalawatta claimed by K. Sirimalhamy, Asweddumekumbura claimed by Patirannehelage Siridarahamy.



Surveyor-General's Office,  
Colombo, May 29, 1916.

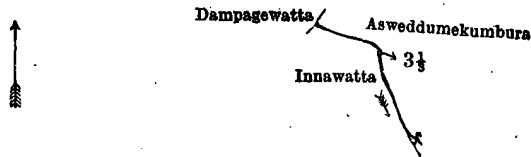
Scale of 4 Chains to an Inch.

A. H. G. DAWSON,  
for Surveyor-General.

II.—Preliminary plan 487.

Lot.	Name of Land.	Extent, A. R. P.
3½	Ela	0 0 5

and bounded as follows: on the north and east by Asweddumekumbura claimed by Patirannehelage Siridarahamy; on the south by Innawatta claimed by Kuda Vidanelage Sirimalhamy; on the west by Innawatta claimed by Kuda Vidanelage Sirimalhamy, Danpagewatta claimed by Patirannehelage Kirihamy.



Surveyor-General's Office,  
Colombo, May 29, 1916.

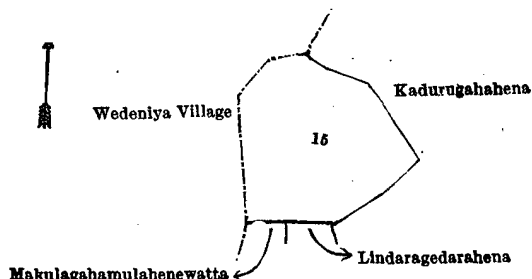
Scale of 4 Chains to an Inch.

A. H. G. DAWSON,  
for Surveyor-General.

III.—Preliminary plan 487.

Lot.	Name of Land.	Extent, A. R. P.
15	Narangahahenagala	1 0 7

and bounded as follows: on the north by the village limit of Wedeniya, Kadurugahahena claimed by Gamaralalage Punchirala and another; on the east by Kadurugahahena claimed by Gamaralalage Punchirala and another; on the south by Lindaragederahena claimed by Patirannehelage Kirihamy Siridarahamy, Makulagahamulohenawatta claimed by Asarappulige Selastina; on the west by the village limit of Wedeniya.



Surveyor-General's Office,  
Colombo, May 29, 1916.

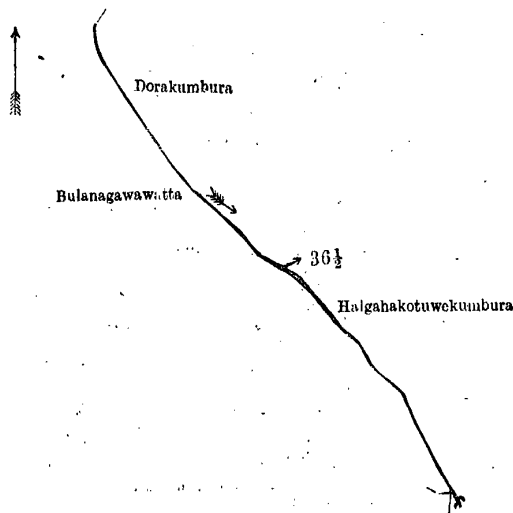
Scale of 4 Chains to an Inch.

A. H. G. DAWSON,  
for Surveyor-General.

IV.—Preliminary plan 487.

Lot.	Name of Land.	Extent, A. R. P.
36½	Ela	0 0 20

and bounded as follows: on the north by Dorakumbura claimed by Patirannehelage Siridarahamy; on the east by Halgahakotuwakumbura claimed by Asarappuli Henayalage Andiya Henaya; on the south and west by Bulanagawawatta claimed by Patirannehelage Sirimalhamy.



Surveyor-General's Office,  
Colombo, May 29, 1916.

Scale of 4 Chains to an Inch.

A. H. G. DAWSON,  
for Surveyor-General.

V.—Preliminary plan 487.

Lot.	Ela	Name of Land.	Extent, A. R. P.
36 1/4	..	..	0 1 27

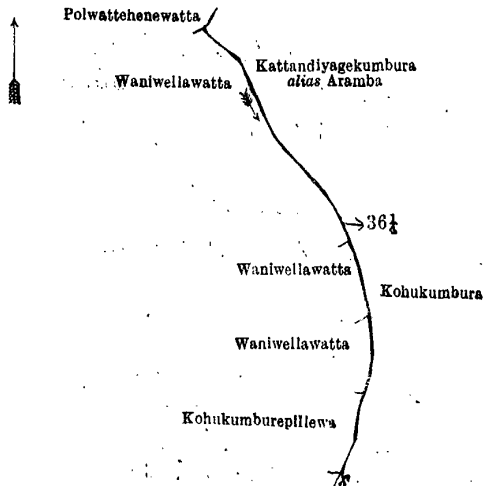
and bounded as follows: on the north by Muruthagahamulawatta claimed by Kuda Vidanelage Punchi Appuhamy; M llagahamulahena claimed by Patirannehelage Kirihamy, Kamathalangawatta claimed by Patirannehelage Siridarahamy, Kongahamulapillewa claimed by Rajapaksa Mudiyansele Ausadahamy; on the east by Batagollawatta claimed by Kuda Vidanelage Sirimalhamy, Kohukumburawatta claimed by Rajapaksa Mudiyansele Podisingho Appu and another, Kohukumburawatta claimed by Rajapaksa Mudiyansele Juwanis Appu Baron, Kohukumburapillewa claimed by Rajapaksa Mudiyansele Pintoris and others, Damunakumburapillewa claimed by the Trustees of Talwatta temple, Urakatamullahenewatta claimed by Gamaralalage Kiri Banda, Iriyagahakumbura claimed by Asurappuliradage Andiya and others; on the south by Iriyagahakumbura claimed by Asurappuliradage Andiya and others; on the west by Damunukumbura claimed by Rajapaksa Mudiyansele Appuhamy, Kohukumbura claimed by Rajapaksa Mudiyansele Karanis Appu and others, Kattadiyagekumbura *alias* Aramba claimed by Rajapaksa Mudiyansele Punchi Menika and others, Marawekumbura claimed by Rajapaksa Mudiyansele Ausadahamy, Halgahakotuwekumbura claimed by Asarappulihenayalage Andiya Henaya, Dorakumbura claimed by Patirannehelage Siridarahamy, Thalakotuwekumbura claimed by Patirannehelage Kirihamy and others.

[For Diagram see page 797.]

VI.—Preliminary plan 487.

Lot.	Ela	Name of Land.	Extent, A. R. P.
36 1/4	..	..	0 0 18

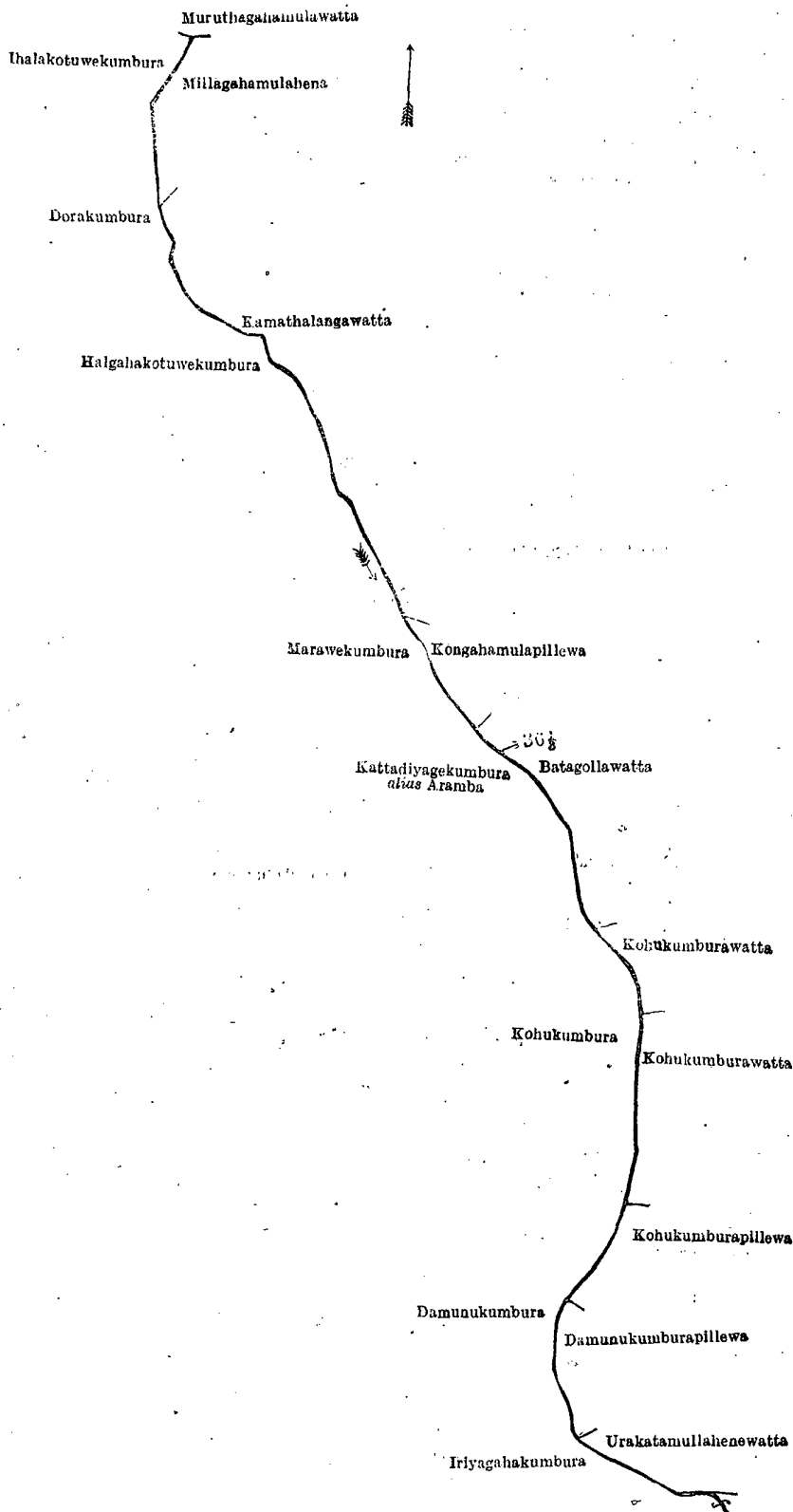
and bounded as follows: on the north by Polwattehenawatta claimed by Gamaralalage Appuhamy PUNCHIRALA and others, Kattandiyagekumbura *alias* Aramba claimed by Rajapaksa Mudiyansele PUNCHI MENIKA and others; on the east by Kattandiyagekumbura claimed by Rajapaksa Mudiyansele PUNCHI MENIKA and others, Kohukumbura claimed by Rajapaksa Mudiyansele Karanis Appu and others; on the south by Kohukumbura claimed by Rajapaksa Mudiyansele Karanis Appu and others; on the west by Kohukumburapillewa claimed by Rajapaksa Mudiyansele Pinthoris and another, Waniwellawatta claimed by Rajapaksa Mudiyansele Baronchi, Waniwellawatta claimed by Rajapaksa Mudiyansele PUNCHIRALA, Waniwellawatta claimed by Rajapaksa Mudiyansele Ausadahamy.



Surveyor-General's Office,  
Colombo, May 29, 1916.

Scale of 4 Chains to an Inch.

A. H. G. DAWSON,  
for Surveyor-General.



Surveyor-General's Office,  
Colombo, May 29, 1916.

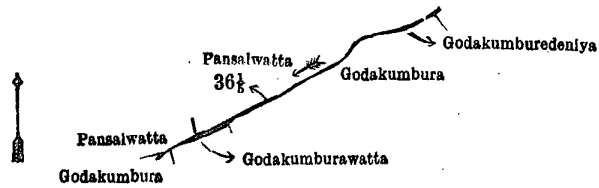
Scale of 4 Chains to an Inch.

A. H. G. DAWSON,  
for Surveyor-General.

VII.—Preliminary plan 487.

Lot.	Name of Land.	Extent, A. B. P.
36½	Ela	0 0 11

and bounded as follows : on the north and east by Pansalwatta claimed by Mutugalpedige Menika and others ; on the south by Godakumburedeniya claimed by Jawaranpedige Binduwa and others, Godakumbura claimed by Jawaranpedige Bilinduwa and others, Godakumburawatta claimed by Mutugalpedige Menika and others, Godakumbura claimed by Jawaranpedige Bilinduwa and others ; on the west by Pansalwatta claimed by Mutugalpedige Menika and others.



Surveyor-General's Office,  
Colombo, May 29, 1916.

Scale of 4 Chains to an Inch.

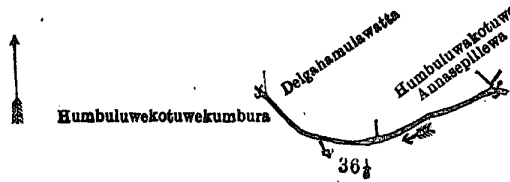
A. H. G. DAWSON,  
for Surveyor-General.

VIII.—Preliminary plan 487.

Lot.	Name of Land.
36 1/2 .. Ela	

Extent, A. R. P.  
.. 0 0 9

and bounded as follows : on the north by Delgahamulawatta claimed by Mutugalpedige Menika, Humbuluwekotuwannasipillewa claimed by Mutugalpedige Kalu Appu, Humbuluwekotuwekumbura claimed by Mutugalpedige Loku Menika and others ; on the east, south, and west by Humbuluwekotuwekumbura claimed by Mutugalpedige Loku Menika and others.



Surveyor-General's Office,  
Colombo, May 29, 1916.

Scale of 4 Chains to an Inch.


A. H. G. DAWSON,  
for Surveyor-General.

IX.—Preliminary plan 487.

Lot.	Name of Land.
36 1/2 .. Ela	

Extent, A. R. P.  
.. 0 0 4

and bounded as follows : on the north by Humbulukotuwekumbura claimed by Mutugalpedige Loku Menika and others ; on the east and south by Humbulukotuwawatta claimed by Mutugalpedige Kirimale Kalu ; on the west by Humbuluwekotuwekumbura claimed by Mutugalpedige Loku Menika and others.



Surveyor-General's Office,  
Colombo, May 29, 1916.

Scale of 4 Chains to an Inch.

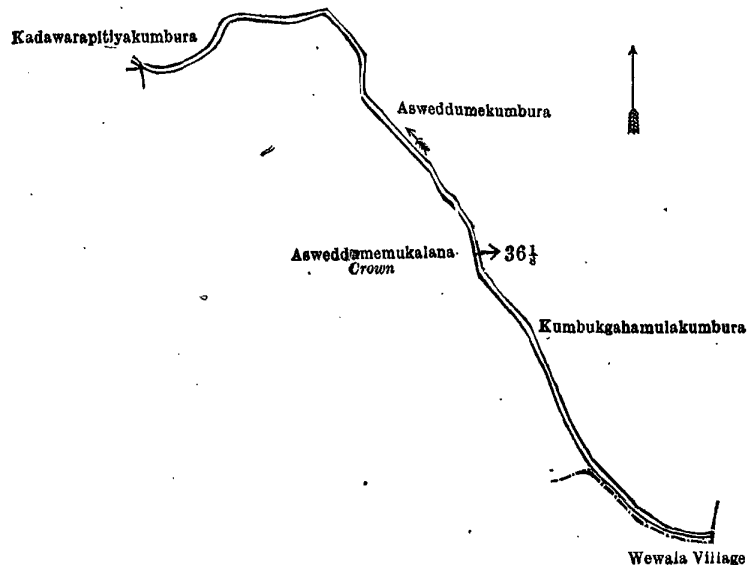
A. H. G. DAWSON,  
for Surveyor-General.

X.—Preliminary plan 487.

Lot.	Name of Land.
36 1/2 .. Ela	

Extent, A. R. P.  
.. 0 0 26

and bounded as follows : on the north by Kadawarapitiyakumbura claimed by Wikram Pedige Malinduwa and others ; on the east by Kadawarapitiyakumbura claimed by Wikram Pedige Malinduwa and others, Asweddumekumbura claimed by Wikram Pedige Malinduwa, Kumbukgahamulakumbura claimed by Wikram Pedige Kiriya and others ; on the south by the village limit of Wewala ; on the west by Asweddumemukulana declared to be the property of the Crown under the Waste Lands Ordinances.



Surveyor-General's Office,  
Colombo, May 29, 1916.

Scale of 4 Chains to an Inch.

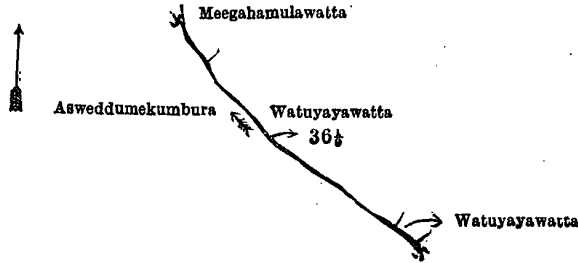
A. H. G. DAWSON,  
for Surveyor-General.



XI.—Preliminary plan 487.

Lot.	Name of Land.	Extent, A. B. P.
36 $\frac{1}{2}$ .. Ela		0 0 12

and bounded as follows : on the north by Meegahamulawatta claimed by Mutugalpedige Girange ; on the east by Watuyayawatta claimed by Mahadurayalage Lantuwa, Watuyayawatta claimed by Mutugalpedige Kalu Hapu, Asweddumekumbura claimed by Wikram Pedige Malinduwa ; on the south and west by Asweddumekumbura claimed by Wikram Pedige Malinduwa.



Surveyor-General's Office,  
Colombo, May 29, 1916.

Scale of 4 Chains to an Inch.

A. H. G. DAWSON,  
for Surveyor-General.

XII.—Preliminary plan 487.

Lot.	Name of Land.	Extent, A. B. P.
36 $\frac{1}{10}$ .. Ela		0 1 7

and bounded as follows : on the north by Etambekumbura claimed by Wikram Pedige Pina and others, Iriyagahakumbura claimed by Asarappuliradage Andiya and others, Godakumbura claimed by Jawaranpedige Binduwa and others ; on the east by Godakumbura claimed by Jawaran Pedige Binduwa and others, Gorakgahakumbura *alias* Dewalakonekumbura claimed by Mutugalpedige Loku Menika and others ; on the south by Humbuluwakotuwehena claimed by Mutugalpedige Menika and another, Baduwattahena claimed by Mahadurayalage Ukkuwa and another, Baduwattahena claimed by Wikrampedige Gura Kiriya and others, Baduwattahena claimed by Silpa-achari Nekatige Lamina, Ambagahamulawatta claimed by Silpa-achari Nekatige Suramba ; on the west by Galahitiyawekumbura claimed by Silpa-achari Nekatige Suramba, Galahitiyawekumbura claimed by ditto, Etambekumbura claimed by Wikram Pedige Pina and others.



Surveyor-General's Office,  
Colombo, May 29, 1916.

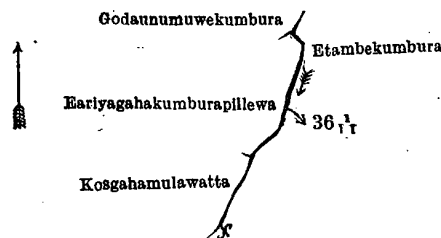
Scale of 4 Chains to an Inch.

A. H. G. DAWSON,  
for Surveyor-General.

XIII.—Preliminary plan 487.

Lot.	Name of Land.	Extent, A. B. P.
36 $\frac{1}{11}$ .. Ela		0 0 8

and bounded as follows : on the north, east, and south by Etambekumbura claimed by Wikram Pedige Pina and others ; on the west by Kosgahamulawatta claimed by Wikram Pedige Kiriya and others, Eariyagahakumburapillewa claimed by Asarappulige Andiya and others, Godaunumuwekumbura claimed by Wikrampedige Malinduwa and others.



Surveyor-General's Office,  
Colombo, May 29, 1916.

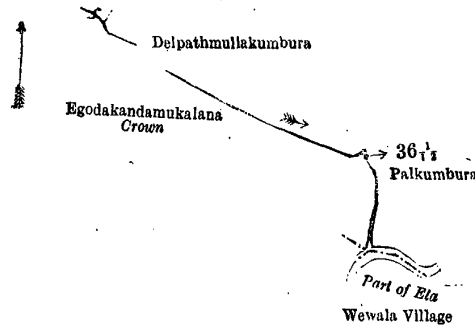
Scale of 4 Chains to an Inch.

A. H. G. DAWSON,  
for Surveyor-General.

## XIV.—Preliminary plan 487.

Lot.	Name of Land.	Extent, A. R. P.
36 $\frac{1}{2}$ .. Ela	.. .. .	0 0 16

and bounded as follows: on the north by Delpathmullakumbura claimed by Gamaralalage Dingiri Menika; on the east by Delpathmullakumbura claimed by Gamaralalage Dingiri Menika, Palkumbura claimed by Rajapaksa Mudiyansele Ram Menika; on the south by part of ela (the village limit of Wewala); on the west by Egodakandamukalana declared to be the property of the Crown under the Waste Lands Ordinances.



Surveyor-General's Office,  
Colombo, May 29, 1916.

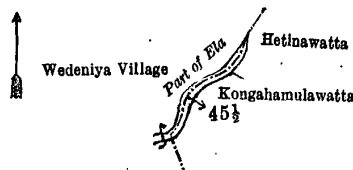
Scale of 4 Chains to an Inch.

A. H. G. DAWSON,  
for Surveyor-General.

## XV.—Preliminary plan 487.

Lot.	Name of Land.	Extent, A. R. P.
45 $\frac{1}{2}$ .. Part of ela	.. .. .	0 0 4

and bounded as follows: on the north by the village limit of Wedeniya (part of ela); on the east by Hitinawatta claimed by Konthasingha Acharige Babanisa, Kongahamulawatta claimed by Konthasingha Acharige Tikiriniede; on the south by Kongahamulawatta claimed by Konthasingha Acharige Tikiriniede; on the west by the village limit of Wedeniya (part of ela).



Surveyor-General's Office,  
Colombo, May 29, 1916.

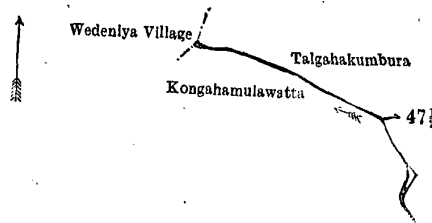
Scale of 4 Chains to an Inch.

A. H. G. DAWSON,  
for Surveyor-General.

## XVI.—Preliminary plan 487.

Lot.	Name of Land.	Extent, A. R. P.
47 $\frac{1}{2}$ .. Ela	.. .. .	0 0 12

and bounded as follows: on the north and east by Talgahakumbura claimed by Konthasingha Acharige Baba Naide; on the south by Kongahamulawatta claimed by Konthasingha Acharige Punchi Nachchire and others; on the west by Kongahamulawatta claimed by Konthasingha Acharige Punchi Nachchire and others, the village limit of Wedeniya.



Surveyor-General's Office,  
Colombo, May 29, 1916.

Scale of 4 Chains to an Inch.

A. H. G. DAWSON,  
for Surveyor-General.

Kurunegala S. O. 75—1916.

## Kurunegala Notice No. 5,961.

## Notice under "The Waste Lands Ordinances of 1897, 1899, 1900, and 1903."

TAKE notice that unless within three months from September 1, 1916, the persons, if any, who claim any interest in the lands hereinafter mentioned or in any one or more of such lands or to some interest therein make claim in person or in writing to the said lands or any of them or to some interest therein to J. M. Davies, Esq., Special Officer appointed under section 28 of "The Waste Lands Ordinances of 1897, 1899, 1900, and 1903," at his office at Fort, Colombo:

Such Special Officer, in pursuance of the powers vested in him by the said Ordinances, will declare by writing under his hand that the said lands, or such of them as to which no claim has been made, are the property of the Crown.

J. M. DAVIES,  
Special Officer.

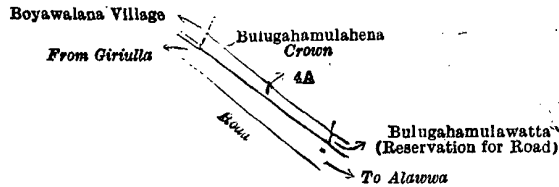
*Description of the Lands referred to.*

The following lots situated in the village of Keppitiwalana, in the Udukaha korale south of the Dambadeni hatpattu of the Kurunegala District, in the North-Western Province, as described in the annexed diagrams :—

I.—Preliminary plan 450.

Lot.	Name of Land.	Extent, A. R. P.
4A	Bulugahamulahena (road reservation)	0 0 15

and bounded as follows : on the north by Bulugahamulahena belonging to the Crown ; on the east by Bulugahamulawatta (reservation for road) claimed by Sena Kawanna Muna Meera Mohideen ; on the south by the road from Alawwa to Giriulla ; on the west by the village limit of Boyawalana.



Scale of 4 Chains to an Inch.

Surveyor-General's Office,  
Colombo, June 15, 1916.

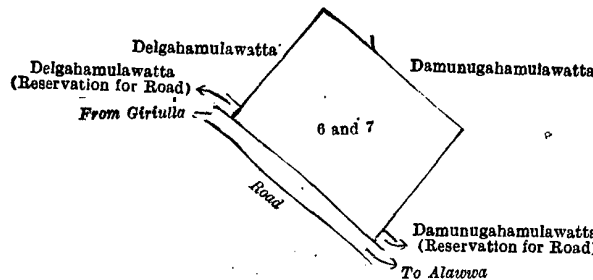
A. H. G. DAWSON,  
for Surveyor-General.

II.—Preliminary plan 450.

Lot.	Name of Land.	Extent, A. R. P.
6	Delgahamulahena (reservation for road)	0 1 25
7	Do.	0 3 14

I 0 39

and bounded as follows : on the north by Delgahamulawatta claimed by Ahamadu Lebbe and others, Damunugahamulawatta claimed by Bopitiradage Gilenchia and others ; on the east by Damunugahamulawatta claimed by Bopitiradage Gilenchia and others, Damunugahamulawatta (reservation for road) claimed by Bopitiradage Gilenchia and others ; on the south by the road from Alawwa to Giriulla ; on the west by Delgahamulawatta (reservation for road) claimed by Ahamadu Lebbe and others, Delgahamulawatta claimed by Ahamadu Lebbe and others.



Scale of 4 Chains to an Inch.


Surveyor-General's Office,  
Colombo, June 15, 1916.

A. H. G. DAWSON,  
for Surveyor-General.

III.—Preliminary plan 450.

Lot.	Name of Land.	Extent, A. R. P.
29½	Ela (stream)	0 0 8

and bounded as follows : on the north and east by Millagahamulawatta claimed by Subasin Mudiyansele Dingiri Banda ; on the south by Millagahamulawatta claimed by Subasingha Mudiyansele Dingiri Banda, Ketalakumbura claimed by Subasin Mudiyansele Dingiri Hamy and others ; on the west by Ketalakumbura claimed by Subasin Mudiyansele Dingiri Hamy and others.



Scale of 4 Chains to an Inch.

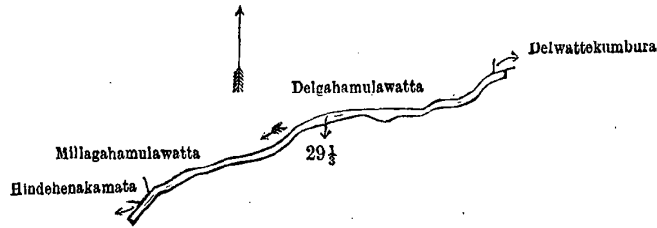
Surveyor-General's Office,  
Colombo, June 15, 1916.

A. H. G. DAWSON,  
for Surveyor-General.

IV.—Preliminary plan 450.

Lot.	Name of Land.	Extent, A. R. P.
29½	Ela (stream)	0 0 19

and bounded as follows : on the north by Millagahamulawatta claimed by Subasin Mudiyansele Dingiri Banda, Delgahamulawatta claimed by Wickreme Mudiyansele Dingiri Hamy ; on the east and south by Delwattakumbura claimed by Subasin Mudiyansele Puchi Appuhamy and others ; on the west by Delwattakumbura claimed by Subasin Mudiyansele Puchi Appuhamy and others, Hindehenakamata claimed by Subasingha Mudiyansele Puchi Appuhamy.



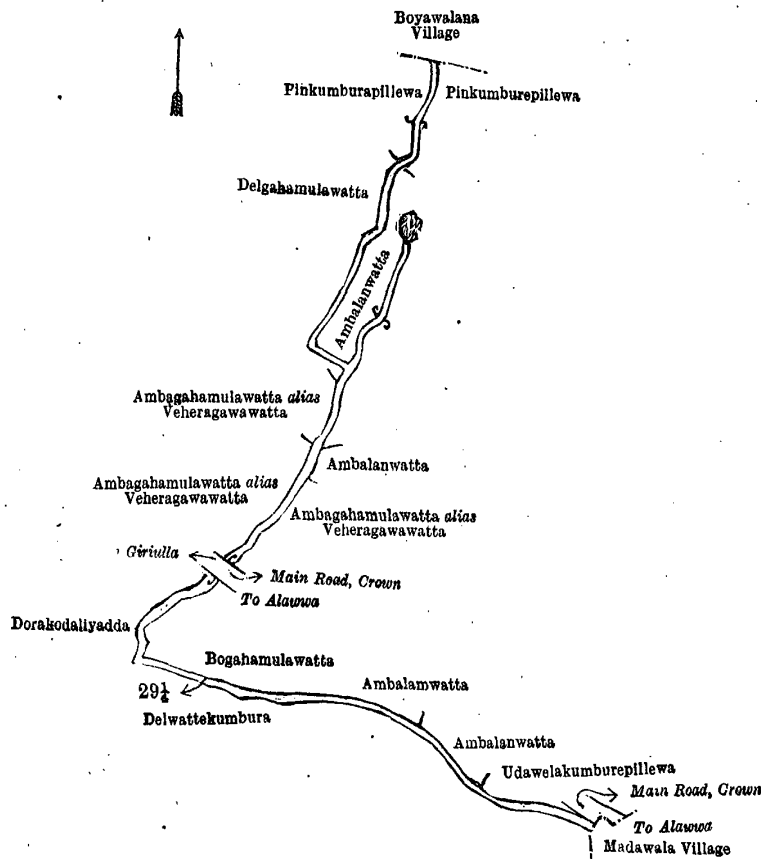
Surveyor-General's Office,  
Colombo, June 15, 1916.

A. H. G. DAWSON,  
for Surveyor-General.

V.—Preliminary plan 450.

Lot.	Name of Land.	Extent, A. R. P.
29½	Ambalanwatta-ela (stream)	0 1 23

and bounded as follows : on the north by the village limit of Boyawalana ; on the east by Pinkumburepillewa claimed by Dhammapala Unnanse, Ambalanwatta claimed by Kotagama Naidelage Sitta Naide, Ambalanwatta claimed by Wickreme Mudiyansele Kiri Menika and others, Ambagahamulawatta *alias* Veheragawawatta claimed by Muna Wana Ena Mahamadu Sadakku and others, the main road from Alawwa to Giriulla belonging to the Crown, Bogahamulawatta claimed by Wickrama Mudiyansele Dingiri Appuhamy, Ambalamwatta claimed by Wickrama Mudiyansele Ranhamy and others, Ambalanwatta claimed by Wickreme Mudiyansele Kirihamy and others, Udawelakumburepillewa claimed by Wickreme Mudiyansele Dingirihamy and another, the main road to Alawwa belonging to the Crown, the village limit of Madawala ; on the south by Delwattakumbura claimed by Subasin Mudiyansele Punchi Appuhamy and others ; on the west by Dorakadaliyadda claimed by Bopitiradage Delenchia Heneya and others, the main road from Giriulla to Alawwa belonging to the Crown, Ambagahamulawatta *alias* Veheragawawatta claimed by Muna Wana Ena Sadakku and others, Ambagahamulawatta *alias* Veheragawawatta claimed by Muna Wana Ena Mahamadu Sadakku, Delgahamulawatta claimed by Kotagama Naidelage Sitta Naide, Pinkumburapillewa claimed by Dhammapala Unnanse.



Surveyor-General's Office,  
Colombo, June 15, 1916.

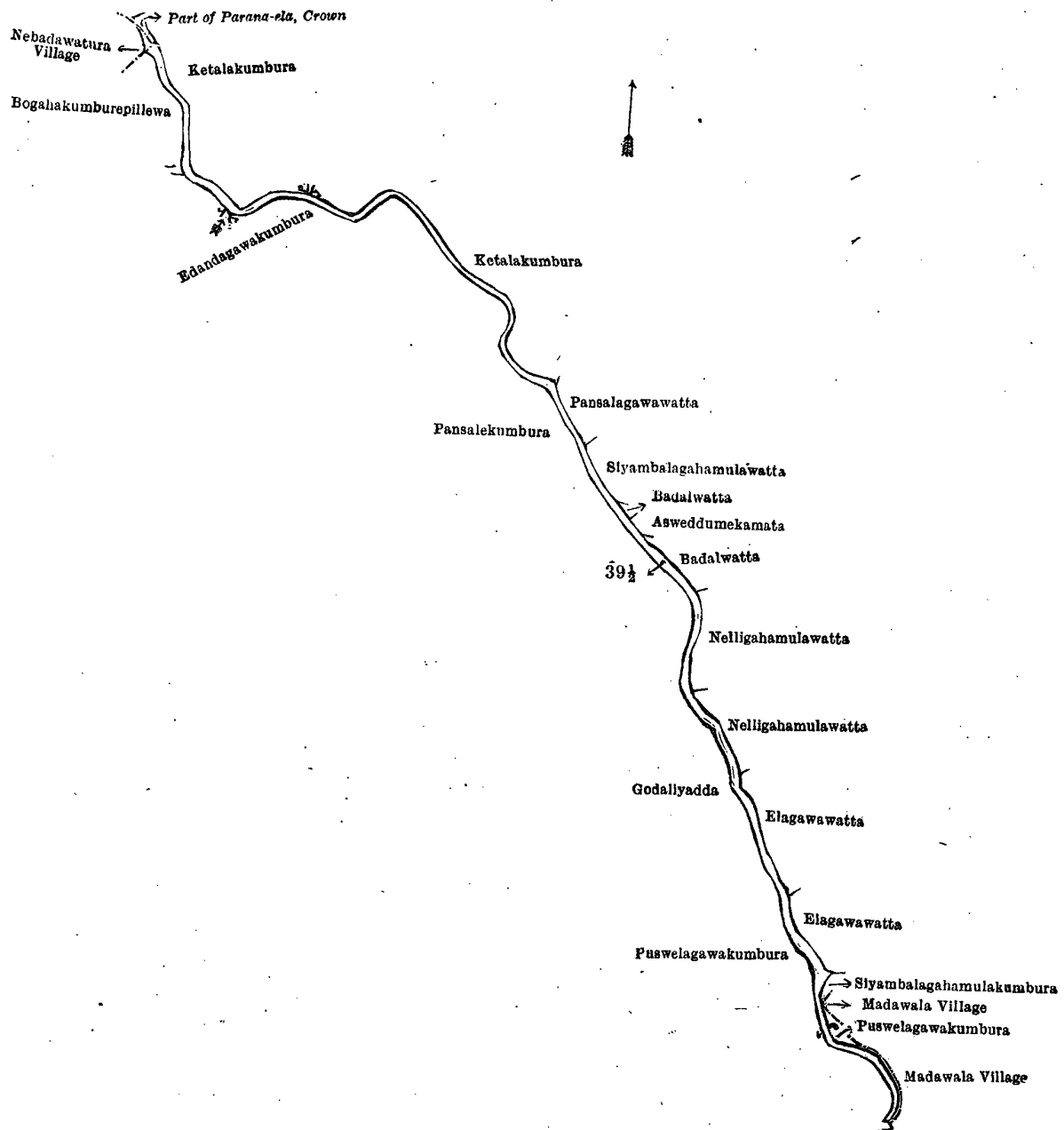
A. H. G. DAWSON,  
for Surveyor-General.

VI.—Preliminary plan 450.

Lot.	Name of Land.	Extent, A. R. P.
39½	Parana-ela (stream)	0 1 36

and bounded as follows : on the north by part of parana-ela belonging to the Crown, Ketalakumbura claimed by Subasin Mudiyansele Dingirihamy and others ; on the east by Pansalagawawatta claimed by Dhammapala Unnanse and another, Siyambalagahamulawatta claimed by Wickreme Mudiyansele Dingiri Menika and others, Badalwatta claimed by Wickreme Mudiyansele Kiri Menika, Asweddumekamata claimed by ditto, Badalwatta claimed by ditto, Nelligahamulawatta claimed by Wickreme Mudiyansele Dingiri Menika and others, Elagawawatta claimed by Wickreme Mudiyansele Dingiri Menika, Siyambalagahamulakumbura

claimed by Galgomua-achchille Joakinu Singho, the village limit of Madawala, Puswelagawakumbura claimed by Galagamage Joakinu Singo and others, the village limit of Madawala; on the south by Puswelagawakumbura claimed by Galagamage Joakinu Singo and others; on the west by Godaliyadda claimed by Seneviratna Achchillage Appuhamy and others, Othuliyadda claimed by Subasin Mudiyansele Puchi Appuhamy and others, Pansalekumbura claimed by the vihare, Edandagawakumbura claimed by Subasin Mudiyansele Ungurala, Bogahakumburepillewa claimed by Wickreme Mudiyansele Dingiri Menika and others, the village limit of Nabadawatura.



Surveyor-General's Office,  
Colombo, June 15, 1916.

Scale of 4 Chains to an Inch.

Kurunegala S. O. 76—1916.

A. H. G. DAWSON,  
for Surveyor-General.

#### Anuradhapura Notice No. 5,962.

#### Notice under "The Waste Lands Ordinances of 1897, 1899, 1900, and 1903."

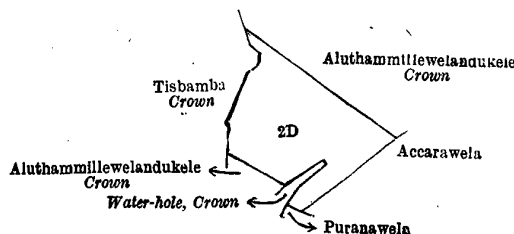
TAKE notice that unless within three months from September 1, 1916, the persons, if any, who claim any interest in the land hereinafter mentioned make claim in person or in writing to the said land or to some interest therein to T. G. Willett, Esq., Special Officer appointed under section 28 of "The Waste Lands Ordinances of 1897, 1899, 1900, and 1903," at his office at Fort, Colombo :

Such Special Officer, in pursuance of the powers vested in him by the said Ordinances, will declare by writing under his hand that the land, to which no claim has been made, is the property of the Crown.

T. G. WILLETT,  
Special Officer.

*Description of the Land referred to.*

The land commonly called or known as Aluthammillewelandukele, situate in the village of Aluthammillewa, in the Alutkadawat tulana of the Kadawat korale of the Nuwaragam palata, in the North-Central Province, containing in extent 2 acres 3 roods and 23 perches, shown as lot 2D in preliminary plan 620 and in the annexed diagram; and bounded as follows: on the north by Aluthammillewalandukele belonging to the Crown; on the east by Aluthammillewelandukele belonging to the Crown, Accarawela claimed by Kapurala and others; on the south by Puranawela claimed by Murugatte Vel-Vidane and others, a water-hole belonging to the Crown, Aluthammillewelandukele belonging to the Crown; on the west by Tisbamba belonging to the Crown.



Scale of 8 Chains to an Inch.

Surveyor-General's Office,  
Colombo, July 14, 1916.

G. K. THORNHILL,  
for Surveyor-General.

Anuradhapura S. O. 69—1916.

**Anuradhapura Notice No. 5,963.****Notice under "The Waste Lands Ordinances of 1897, 1899, 1900, and 1903."**

TAKE notice that unless within three months from September 1, 1916, the persons, if any, who claim any interest in the lands hereinafter mentioned or in any one or more of such lands or to some interest therein make claim in person or in writing to the said lands or any of them or to some interest therein to T. G. Willett, Esq., Special Officer appointed under section 28 of "The Waste Lands Ordinances of 1897, 1899, 1900, and 1903," at his office at Fort, Colombo:

Such Special Officer, in pursuance of the powers vested in him by the said Ordinances, will declare by writing under his hand that the said lands, or such of them as to which no claim has been made, are the property of the Crown.

T. G. WILLETT,  
Special Officer.

*Description of the Lands referred to.*

The following lots situated in the village of Palugama, in the Ihalakelegam tulana of the Willachchiya korale of the Nuwaragam palata, in the North-Central Province, as described in the annexed diagram:—

## Preliminary plan 679.

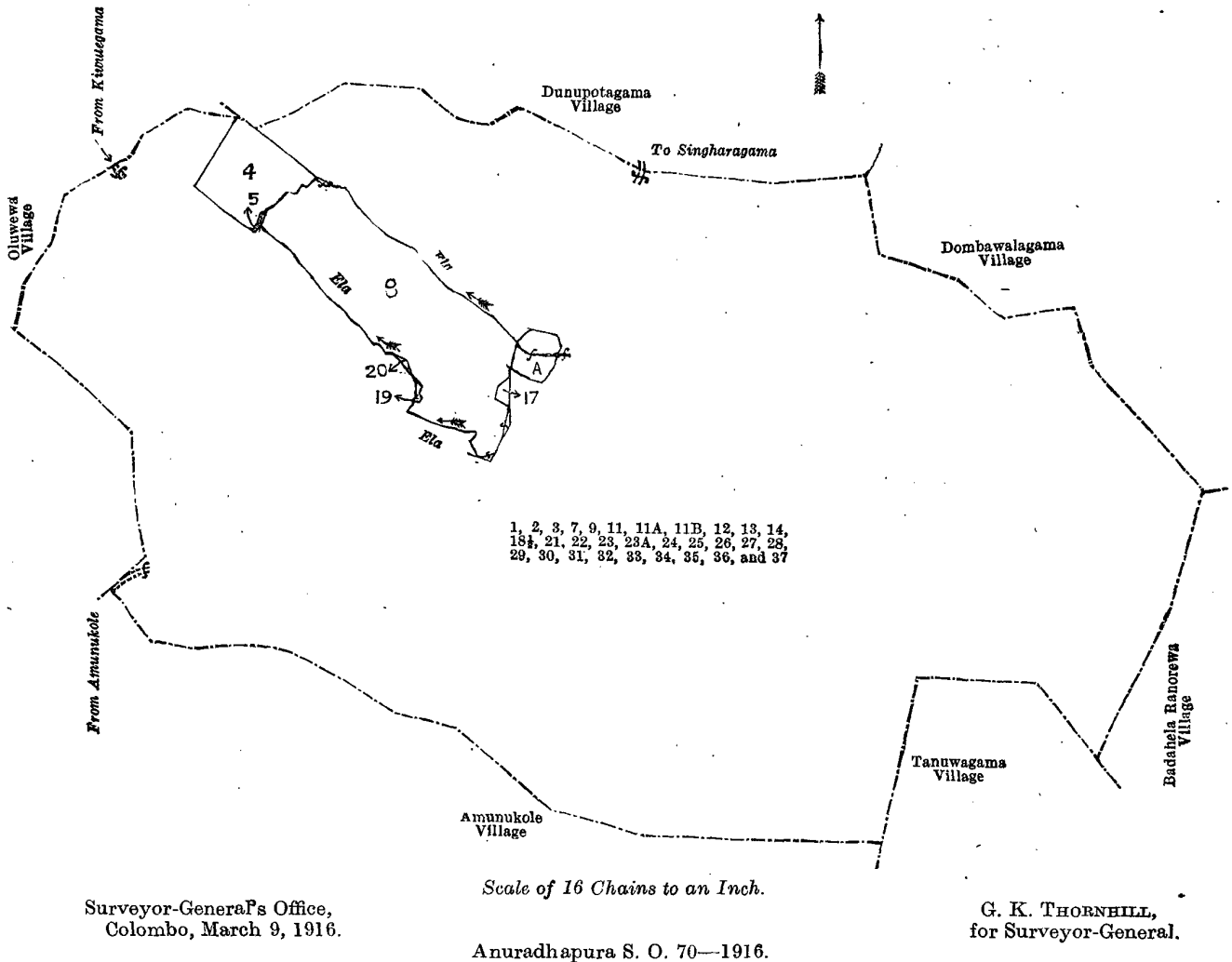
Lot.	Name of Land.	Extent, A. R. P.	Lot.	Name of Land.	Extent, A. R. P.
1 ..	Welkatuwemukalana ..	5 1 33	25 ..	Viharagalamukalana and Palu- kolawalamukalana ..	110 1 34
2 ..	Footpath ..	0 0 11	26 ..	Cart track ..	0 2 11
3 ..	Palugahahena ..	3 2 26	27 ..	Aratuyaya ..	27 2 33
7 ..	Ela (channel) ..	0 0 19	28 ..	Ela (stream) ..	0 0 17
9 ..	Ela (channel) ..	0 1 4	29 ..	Palugamawewa (tank) ..	75 1 35
11 ..	Pitalahenyaya, Welkatuwa ..	26 1 2	30 ..	Ganpara (village path) ..	0 1 3
11A ..	Siyambalagahakele ..	2 0 31	31 ..	Tumbakolakumburehenyaya ..	47 0 33
11B ..	Do. ..	0 0 5	32 ..	Tumbakolarembuwemukalana ..	8 0 13
12 ..	Wekandebima(reservation for tank bund) ..	6 3 28	33 ..	Dombawalagawa-ela (stream) ..	0 0 23
13 ..	Palugamatishbamba ..	0 1 2	34 ..	Wewinhalahena ..	3 0 25
14 ..	Do. ..	0 0 23	35 ..	Palukolawale-ela (stream) ..	0 1 32
18½ ..	Ela (channel) ..	0 0 9	36 ..	Wewuihalayaya ..	17 0 17
21 ..	Adipara (path) ..	0 0 2	37 ..	Wewuihalamukalana ..	97 0 35
22 ..	Minipittaniya (cemetery) ..	0 1 24			
23 ..	Galagawahena, Welkatuwa ..	35 3 32			
23A ..	Amunuwelyaya ..	19 0 33			
24 ..	Welkatuwemukalana ..	14 1 22			
					503 1 17

and bounded as follows: on the north by the village limit of Oluwewa, the village limit of Dunupotagama; on the east by the village limit of Dombawalagama, the village limit of Badahelaranorewa; on the south by the village limit of Tanuwagama, the village limit of Amunukole; on the west by the village limit of Oluwewa.

NOTE.—The following lots lying within the above boundaries are excluded from this notice, and their aggregate acreage of 32 acres 3 roods and 1 perch is not included in the acreage of 503 acres 1 rood and 17 perches given above:—

## Preliminary plan 679.

Lot.	Name of Land.	Extent, A. R. P.	Lot.	Name of Land.	Extent, A. R. P.
4 ..	Accaraidama (T. P. 137,849) ..	6 0 2	17 ..	Puranawela-aswanta ..	0 0 31
5 ..	Pitalahena ..	0 0 3	19 ..	Galpawulahena ..	0 0 14
8 ..	Puranawela ..	24 2 15	20 ..	Do. ..	0 0 14
A 15 ..	Dangahawatta, Palugahawatta, &c. ..	1 2 37			
A 16 ..	Gangoda ..	0 0 5			
					32 3 1



**Anuradhapura Notice No. 5,964.**

**Notice under "The Waste Lands Ordinances of 1897, 1899, 1900, and 1903."**

TAKE notice that unless within three months from September 1, 1916, the persons, if any, who claim any interest in the lands hereinafter mentioned or in any one or more of such lands or to some interest therein make claim in person or in writing to the said lands or any of them or to some interest therein to T. G. Willett, Esq., Special Officer appointed under section 28 of "The Waste Lands Ordinances of 1897, 1899, 1900, and 1903," at his office at Fort, Colombo :

Such Special Officer, in pursuance of the powers vested in him by the said Ordinances, will declare by writing under his hand that the said lands, or such of them as to which no claim has been made, are the property of the Crown.

T. G. WILLETT,  
Special Officer.

*Description of the Lands referred to.*

The following lots situated in the village of Galewewa, in the Ihalakelegam tulana of the Willachchiya korale of the Nuwaragam palata, in the North-Central Province, as described in the annexed diagram :—

**Preliminary plan 669.**

Lot.	Name of Land.	Extent, A. R. P.	Lot.	Name of Land.	Extent, A. R. P.
1	Kongahamukalana (forest)	3 1 34	23	Dangahapitiyahena (footpath and chena)	0 0 17
2	Weerawalalanda, Helambagahayaya, Kongahayaya	115 2 20	24	Do.	0 0 25
3	Pinpara and footpaths	4 1 4	25	Akkarewidibima	0 2 16
4	Halambagahahena, Vidanayagalahena	60 3 16	26	Weragalawewa (tank)	6 1 35
5	Tisbamba (waste land)	0 3 13	27	Weragala (rock)	1 0 11
7	Do. (do.)	0 1 12	28	Weragalahena (reservation for bund)	1 3 7
8	Galewewa (tank)	34 3 4	29	Weragalawekanda (bund)	0 2 22
11	Kongahahena	1 0 4	30	Adipara (footpath)	0 0 1
12	Vidanayagalahena	0 3 24	31	Siyambalagahahena	0 0 14
12½	Do.	0 0 28	33	Helambagahahena	0 0 30
13	Skolewatta (school garden)	0 3 38	34	Gampara (footpath)	0 0 1
14	Tisbamba	0 1 6	36	Palugahahena	0 2 31
15	Do.	0 2 36	37	Elahabadabima alias Nugahahena	1 1 38
16	Do.	0 1 35	38	Murungagahahenyaya, Galpitiyahena	39 2 23
17	Wan-ela	0 2 14	39	Bilibewa-ela (stream)	1 0 4
18	Dangahawatta	1 0 8	40	Adipara (footpath)	0 0 1
20	Waturawala (water-hole)	0 1 16	41	Siyambalagahakele alias Galpitiyahena	6 1 18

Lot.	Name of Land.	Extent, A. R. P.	Lot.	Name of Land.	Extent, A. R. P.
42 ..	Adipara (footpath) ..	0 0 11	50 ..	Minipitiya (cemetery) ..	0 3 29
43 ..	Siyambalagahakele <i>alias</i> Galpitiyahena	1 3 37	51 ..	Kohombagahahena, Tammanawewehena, and Palugahahenyaya	262 1 12
44 ..	Adipara (footpath) ..	0 1 28	52 ..	Tammanagamawewa (tank)	13 3 25
45 ..	Maladola (stream) ..	0 0 11	53 ..	Tammanawewahena (reservation for tank bund)	2 0 19
47 ..	Marakayagamahena ..	1 3 12	54 ..	Adipara (footpath) ..	0 1 3
48 ..	Marakayagamawewa (tank)	2 3 9	56 ..	Ela (stream)	0 0 14
49 ..	Deiyanwandinagalahena, Mailagahalandehena, Kohombagahahena, Wera-galehena, Murungagahahenyaya, Kongahahena, Marakayagamahena	162 1 21			735 2 37

and bounded as follows: on the north by the village limit of Badahelaranorewa, the village limit of Pahamunegama; on the east by the village limit of Diwulwewa, the village limit of Nawakkulama, the village limit of Maha Bilibewa; on the south by the village limit of Maha Bilibewa, the village limit of Potanagama; on the west by the village limit of Potanagama, the village limit of Tanuwagama, the village limit of Badahelaranorewa.

NOTE.—The following lots lying within the above boundaries are excluded from this notice, and their aggregate acreage of 309 acres 1 rood and 31 perches is not included in the acreage of 735 acres 2 roods and 37 perches given above:—

Preliminary plan 669.

Lot.	Name of Land.	Extent, A. R. P.
A 2A ..	Weerawalanda, Helambagahayaya, Kongahayaya (chena reserve)	199 2 15
A 2B ..	Weerawalanda, Helambagahayaya, Kongahayaya	31 2 34
A 2C ..	Path reservation	0 3 18
A 10 ..	Godakirillagahahena (T. P. 232,716)	3 3 16
6 ..	Halambagahawatta and Talgahawatta	0 3 16
9 ..	Vidanegalakelehena (T. Ps. 222,575 and 222,576)	5 2 34
B 19 ..	Migahawatta, Dangahawatta, Palugahawatta	6 0 24
B 21 ..	Palugahakumbura, Kumbukgahakumbura, Dangahakumbura	36 1 17
B 22 ..	Wetahiragalahena, Galewakelewatta, Weragalakelehena, T. Ps. 228,156, 194,281, and 222,573	7 1 12
B 22½ ..	Dangahapitiya <i>alias</i> Gambiriyagalahena (T. P. 232,717)	1 0 28
B 32 ..	Weragalakele <i>alias</i> Weragalawela (T. P. 153,313)	4 2 9
B 35 ..	Weragalakele <i>alias</i> Siyambalagaha-accaraidama (T. P. 253,917)	3 2 15
46 ..	Marakayagamawela (T. P. 230,714)	2 3 10
55 ..	Halambagahakumbura <i>alias</i> Tammanagamawela	4 3 23
		309 1 31

[For Diagram see page 807.]

Anuradhapura Notice No. 5,965.

Notice under "The Waste Lands Ordinances of 1897, 1899, 1900, and 1903."

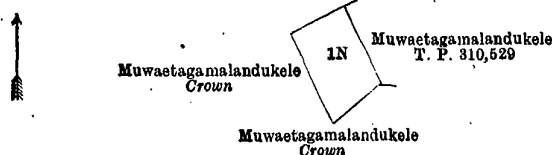
TAKE notice that unless within three months from September 1, 1916, the persons, if any, who claim any interest in the land hereinafter mentioned make claim in person or in writing to the said land or to some interest therein to T. G. Willett, Esq., Special Officer appointed under section 28 of "The Waste Lands Ordinances of 1897, 1899, 1900, and 1903," at his office at Fort, Colombo:

Such Special Officer, in pursuance of the powers vested in him by the said Ordinances, will declare by writing under his hand that the land, to which no claim has been made, is the property of the Crown.

T. G. WILLETT,  
Special Officer.

Description of the Land referred to.

The land commonly called or known as Muwaetagamalandukele, situate in the village of Muwaetagama, in the Kandu tulana of the Kadawat korale of the Nuwaragam palata, in the North-Central Province, containing in extent 1 acre and 1 rood, shown as lot 1N in preliminary plan 578 and in the annexed diagram; and bounded as follows: on the north by Muwaetagamalandukele declared to be the property of the Crown under the Waste Lands Ordinances; on the east by Muwaetagamalandukele sold to the Crown (T. P. 310,529); on the south by Muwaetagamalandukele declared to be the property of the Crown under the Waste Lands Ordinances; on the west by Muwaetagamalandukele declared to be the property of the Crown under the Waste Lands Ordinances.

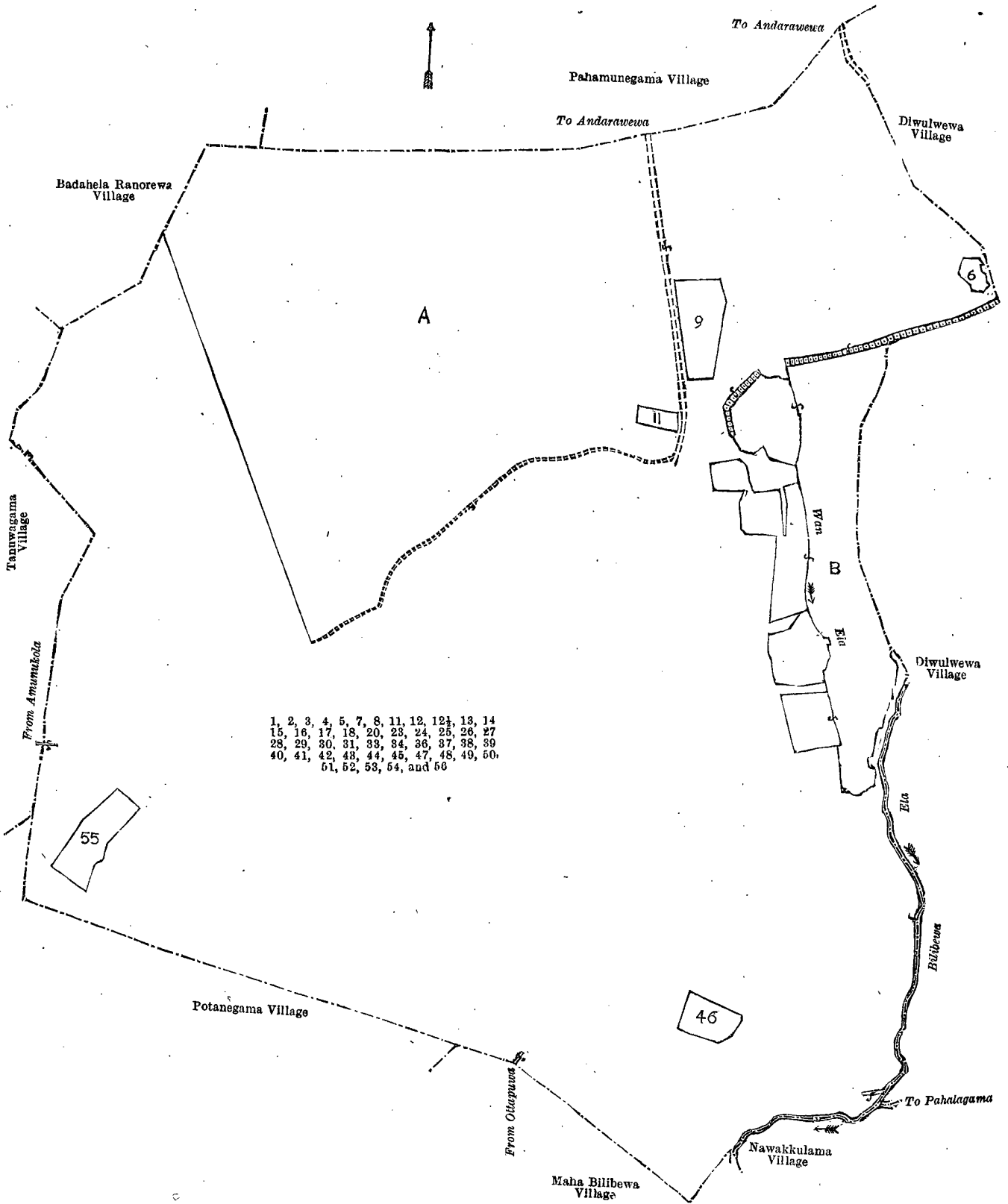


Surveyor-General's Office,  
Colombo, July 20, 1916.

Scale of 8 Chains to an Inch.

G. K. THORNHILL,  
for Surveyor-General.





Surveyor-General's Office,  
Colombo, July 10, 1916.

Scale of 16 Chains to an Inch.  
Anuradhapura S. O. 71—1916.

G. K. THORNHILL,  
for Surveyor-General.

## Colombo Notice No. 5,966.

## Notice under "The Waste Lands Ordinances of 1897, 1899, 1900, and 1903."

TAKE notice that unless within three months from September 1, 1916, the persons, if any, who claim any interest in the land hereinafter mentioned appear before the Assistant Government Agent of the Colombo and Negombo Districts of the Western Province, at his office in Colombo, and make claim in person or in writing to the said land or to some interest therein :

Such Assistant Government Agent, in pursuance of the powers in him vested by the said Ordinances, will declare by writing under his hand that the said land, to which no claim has been made, is the property of the Crown.

R. H. WHITEHORN,  
Assistant Government Agent,  
Colombo and Negombo Districts.

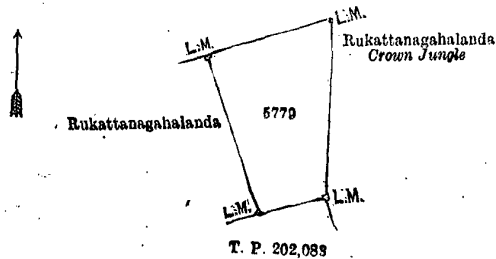
*Description of the Land referred to.*

The following lot situated in the village of Pinnawala, in Meda pattu of Hewagam korale, in the Colombo District of the Western Province, as described in the annexed diagram :—

Preliminary plan 15,573.

Lot.	Name of Land.	Extent, A. B. P.
5779	Rukattanagahalanda	0 3 15

and bounded as follows : on the north and east by Rukattanagahalanda, Crown jungle ; on the south by land depicted in title plan No. 202,083 ; on the south-west by Rukattanagahalanda claimed by Katriachchipinnawalage Obias Singho of Pinnawala ; and on the north-west by Rukattanagahalanda, Crown jungle.



Surveyor-General's Office,  
Colombo, May 29, 1916.

Scale of 4 Chains to an Inch.

C. R. LUNDIE,  
for Surveyor-General.