

Ceylon Government Gazette

Published by Authority.

No. 6,822 — FRIDAY, SEPTEMBER 8, 1916.

PART I.—General: Minutes, Proclamations, Appointments, and
General Government Notifications.

PART II.—Legal and Judicial.

PART III.—Provincial Administration.

PART IV.—Land Settlement.

PART V.—Mercantile, Marine, Municipal, Local, &c.

Separate paging is given to each Part, in order that it may be filed separately.

Part IV.—Land Settlement.

	PAGE		PAGE
Preliminary Notices	809	Final Orders	818

PRELIMINARY NOTICES.

Matale Notice No. 5,967.

Notice under "The Waste Lands Ordinances of 1897, 1899, 1900, and 1903."

TAKE notice that unless within three months from September 8, 1916, the persons, if any, who claim any interest in the land hereinafter mentioned make claim in person or in writing to the said land or to some interest therein to J. M. Davies, Esq., Special Officer appointed under section 28 of "The Waste Lands Ordinances of 1897, 1899, 1900, and 1903," at his office at Fort, Colombo:

Such Special Officer, in pursuance of the powers vested in him by the said Ordinances, will declare by writing under his hand that the land, to which no claim has been made, is the property of the Crown.

J. M. DAVIES,
Special Officer.

Description of the Land referred to.

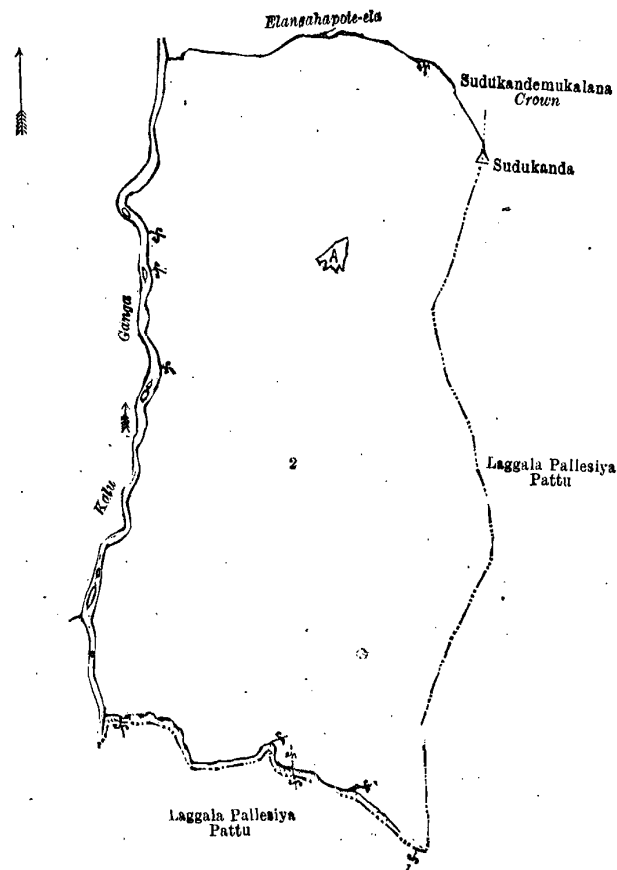
The land commonly called or known as Medaulpotekele, Kiule-lemukalana, Bakmigahapote-lemukalana, Waraya-lemukalana, Elangahapote-lemukalana, situated in the village of Medaulpota in the Gangala Udasiya pattu of Matale District in the Central Province; containing in extent 4,813 acres and 35 perches, shown as lot 2 in topo preliminary plan 1 and in the annexed diagram; and bounded as follows: on the north by the Elangahapote-ela, Sudukandemukalana belonging to the Crown; on the east by the boundary of the Laggala Pallesiya pattu; on the south by the boundary of the Laggala Pallesiya pattu; on the west by the Kalu-ganga.

NOTE.—The following lots lying within the above boundaries are excluded from this notice and their aggregate acreage of 11 acres 2 roods and 26 perches is not included in the acreage of 4,813 acres and 35 perches given above:—

Topo preliminary plan 1.

Lot.	Name of Land.	Extent, A. R. P.
A 3 ..	Medaulpotekele	8 3 20
A 4 ..	T. Ps. 193,342, 210,102, and 210,103	1 2 14
A 5 ..	Medaulpotapaluwatta	1 0 32

11 2 26



Surveyor-General's Office,
Colombo, May 2, 1916.

Scale of 1 Mile to an Inch.

A. H. G. DAWSON,
for Surveyor-General.

Matale S. O. 6—1916.

Anuradhapura Notice No. 5,968.

Notice under "The Waste Lands Ordinances of 1897, 1899, 1900, and 1903."

TAKE notice that unless within three months from September 8, 1916, the persons, if any, who claim any interest in the lands hereinafter mentioned or in any one or more of such lands or to some interest therein make claim in person or in writing to the said lands or any of them or to some interest therein to T. G. Willett, Esq., Special Officer appointed under section 28 of "The Waste Lands Ordinances of 1897, 1899, 1900, and 1903," at his office at Fort, Colombo:

Such Special Officer, in pursuance of the powers vested in him by the said Ordinances, will declare by writing under his hand that the said lands, or such of them as to which no claim has been made, are the property of the Crown.

T. G. WILLETT,
Special Officer.

Description of the Lands referred to.

The following lots situated in the village of Metikkewa, in the Pahala Kelegam tulana of the Willachchiya korale of the Nuwaragam palata of the North-Central Province, as described in the annexed diagram:—

Preliminary plan 686.

Lot.	Name of Land.	Extent, A. R. P.	Lot.	Name of Land.	Extent, A. R. P.
1 ..	Ungasneerawijehenyaya	.. 624 0 15	19 ..	Pinpara (cart track)	.. 0 1 8
2 ..	Adipara (footpath) 0 0 19	22 ..	Landa	.. 3 1 35
3 ..	Ungasneerawijehenyaya	.. 92 2 27	23 ..	Adipara (footpath) 0 0 4
4 ..	Nelo-ela (stream) 1 0 19	24 ..	Pinpara (cart track) 2 1 24
5 ..	Nelowewa (tank and bund)	.. 65 1 8	25 ..	Adipara (footpath) 0 0 1
6 ..	Galsiyambalayayehenyaya	.. 48 1 24	26 ..	Landa	.. 6 0 25
7 ..	Adipara (footpath) 0 1 8	27 ..	Adipara	.. 0 0 11
8 ..	Galsiyambalayayehenyaya	.. 125 1 29	28 ..	Galsiyambalayayehenyaya	.. 28 0 13
9 ..	Adipara (footpath) 0 0 37	29 ..	Metikkewewewa (tank and bund)	.. 62 0 16
10 ..	Galsiyambalayayehenyaya	.. 69 3 12	30 ..	Wekandabima (reservation to Meti- kewa tank bund) 1 3 5
11 ..	Ihalakeditokkuwe-ela (stream)	.. 0 2 30	31 ..	Landa	.. 24 1 7
12 ..	Halmillewemukalana	.. 31 2 9	32 ..	Nelo-ela (stream) 9 3 34
13 ..	Galsiyambalayayehenyaya	.. 62 3 26	33 ..	Nelawalanda <i>alias</i> Katuweeragolla	.. 0 1 14
14 ..	Pinpara (cart track) 0 2 29	34 ..	Adipara (footpath) 0 0 2
15 ..	Ihalawewa (tank and bund)	.. 11 0 34	35 ..	Nelawalanda <i>alias</i> Katuweeragolla	.. 8 3 18
16 ..	Ihalawewabima (reservation to Ihalawewa bund) 1 0 37	36 ..	Wekandabima (reservation to Nelowewa bund) 1 3 10
17 ..	Horow-ela (channel) 0 0 18	38 ..	Do.	.. 1 1 31
18 ..	Galsiyambalayayehenyaya	.. 3 1 20			

Lot.	Name of Land.	Extent, A. R. P.	Lot.	Name of Land.	Extent, A. R. P.
39 ..	Horow-ela (channel) ..	0 0 24	72 ..	Adipara (footpath) ..	0 2 24
40 ..	Katuweerakele ..	9 2 18	74 ..	Reservation for stream ..	1 1 3
41 ..	Wan-ela (stream) ..	0 2 5	75 ..	Karambawalahenyaya ..	76 2 14
43 ..	Ela reservation ..	0 3 13	76 ..	Metikewa-ela (stream) ..	3 3 22
49 ..	Horow-ela (channel) ..	0 0 16	77 ..	Rambalamukalana ..	357 2 37
52 ..	Do. ..	0 0 8	78 ..	Do. ..	188 2 12
54 ..	Tisbamba ..	4 1 35	79 ..	Rambawalayaya ..	359 2 34
57 ..	Wekandaidama (reservation to Metikewa tank bund) ..	1 0 11	80 ..	Landa (path reservation to cemetery) ..	1 0 29
60 ..	Horow-ela (channel) ..	0 0 20	81 ..	Cemetery ..	0 3 37
61 ..	Tisbamba ..	0 1 10	82 ..	Adipara (footpath) ..	0 0 36
62 ..	Rambawalayaya ..	1 1 1	83 ..	Galsiyambalayayahenyaya ..	597 1 38
63 ..	Do. ..	0 2 16	84 ..	Pahal Galsiyambalawewa bund (tank bund) ..	0 3 29
64 ..	Do. ..	0 0 35	85 ..	Ehatuwalamukalana ..	566 0 11
68 ..	Reservation for stream ..	4 1 38			
71 ..	Rambawalayaya ..	3 3 38			3,473 1 33

and bounded as follows : on the north by the village limit of Karambawa, the village limit of Pahalahalmillewa, the village limit of Pahalakeditokkuwa ; on the east by the village limit of Pahalakeditokkuwa, the village limit of Ihalakeditokkuwa, the boundary of Eppawala korale ; on the south by the boundary of Eppawala korale ; on the west by the surveyed boundary between the village of Metikewa and the Crown jungle surveyed on topo preliminary plan 4.

NOTE.—The following lots lying within the above-mentioned boundaries are excluded from this notice, and their aggregate extent of 155 acres 3 roods and 15 perches is not included in the acreage of 3,473 acres 1 rood and 33 perches given above :—

Preliminary plan 686.

Lot.	Name of Land.	Extent, A. R. P.	Lot.	Name of Land.	Extent, A. R. P.
C 20 ..	Ihalawewalanda ..	0 1 35	58 ..	Gangoda ..	4 1 4
C 21 ..	Puranawela ..	6 1 32	59 ..	Do. ..	0 3 19
A 37 ..	Attanduwawa ..	15 1 15	B 65 ..	Puranawela ..	33 3 33
A 42 ..	Akkarawela ..	2 3 3	B 66 ..	T. Ps. 231,035, 214,007, 263,381, 267,415, 213,125, 220,901, 270,425, 287,294, 287,295, and 267,416 ..	52 1 39
B 45 ..	Reservation for stream ..	0 2 21	B 67 ..	Reservation for stream ..	0 0 14
B 46 ..	Akkarawela ..	0 0 20	B 69 ..	Akkarawela ..	0 3 22
B 47 ..	Amuna ..	0 0 7	B 70 ..	Do. ..	0 1 6
B 48 ..	T. P. 292,671 ..	0 2 11	B 73 ..	Liciwale-akkara ..	1 2 1
B 50 ..	T. Ps. 292,731, 292,730, 265,376, 365,352, 197,913 ..	5 1 10			155 3 15
B 51 ..	Puranawela ..	0 1 4			
B 53 ..	Akkarawela ..	0 0 39			
55 ..	Gangoda ..	2 3 16			
56 ..	Do. ..	2 1 27			

[For Diagram see page 812.]

Anuradhapura Notice No. 5,969.

Notice under "The Waste Lands Ordinances of 1897, 1899, 1900, and 1903."

TAKE notice that unless within three months from September 8, 1916, the persons, if any, who claim any interest in the lands hereinafter mentioned or in any one or more of such lands or to some interest therein make claim in person or in writing to the said lands or any of them or to some interest therein to T. G. Willett, Esq., Special Officer appointed under section 28 of "The Waste Lands Ordinances of 1897, 1899, 1900, and 1903," at his office at Fort, Colombo :

Such Special Officer, in pursuance of the powers vested in him by the said Ordinances, will declare by writing under his hand that the said lands, or such of them as to which no claim has been made, are the property of the Crown.

T. G. WILLETT,
Special Officer.

Description of the Lands referred to.

The following lots situated in the village of Migahawewa, in the Ihala Kelegam tulana of the Wilschchiya korale of the Nuwaragam palata, in the North-Central Province, as described in the annexed diagrams :—

I.—Preliminary plan 666.

Lot.	Name of Land.	Extent, A. R. P.
13 ..	Wan-ela (stream) ..	0 0 30

and bounded as follows : on the north by a bund, Wekandebima belonging to the Crown, Kongahawatta and Migahawatta private, Wekandebima belonging to the Crown ; on the east by a bund, Wekandebima belonging to the Crown, a bund, Wekandebima belonging to the Crown ; on the south by Kongahawatta and Migahawatta private, Wekandebima belonging to the Crown, Kongahawatta and Migahawatta private, Wekandebima belonging to the Crown, Kongahawatta and Migahawatta private, Wekandebima belonging to the Crown, Kongahawatta and Migahawatta private, Wekandebima (reservation for tank bund) belonging to the Crown, Upayapotakumbura and Herenapotakumbura private ; on the west by Upayapotakumbura and Herenapotakumbura private, Wekandebima (reservation for tank bund) belonging to the Crown.



Surveyor-General's Office,
Colombo, August 5, 1916.

Scale of 4 Chains to an Inch.

G. K. THORNHILL,
for Surveyor-General.

II.—Preliminary plan 666.

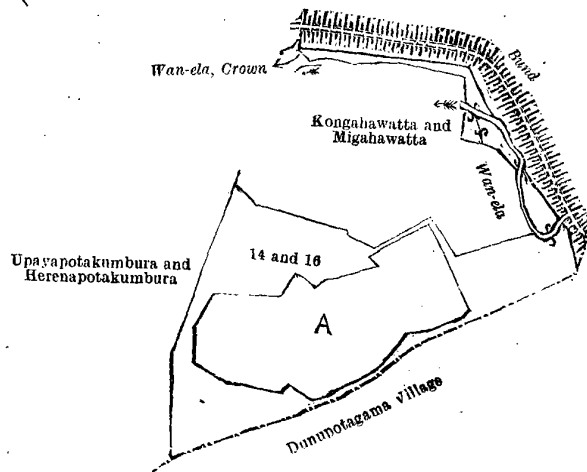
Lot.	Name of Land.	Extent, A. R. P.
14	Wekandebima (reservation for bund)	0 1 12
16	Tisbambe	1 1 15
		1 2 27

and bounded as follows : on the north and east by bund ; on the south by the village limit of Dunupotagama ; on the west by Upayapotakumbura and Herenapotakumbura (privato), Kongahawatta and Migahawatta private, Wan-ela belonging to the Crown.

NOTE.—The following lots lying within the above boundaries are excluded from this part of the notice, and their aggregate acreage of 1 acre 1 rood and 10 perches is not included in the acreage of 1 acre 2 roods and 27 perches given above :—

Preliminary plan 666.

Lot.	Name of Land.	Extent, A. R. P.
A 17	Tisbambe	0 0 5
A 18	Kongahawatta, Palugahawatta, and Pansalawatta	1 1 5
		1 1 10



Surveyor-General's Office,
Colombo, August 5, 1916.

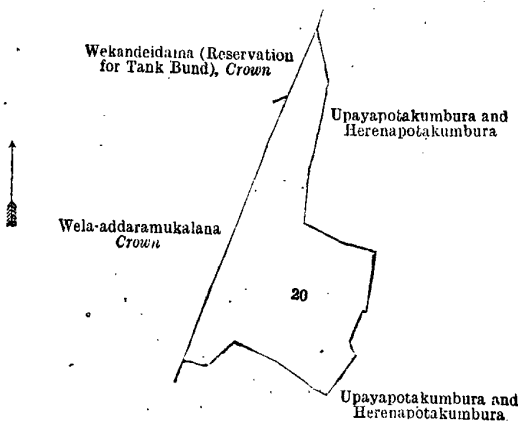
Scale of 4 Chains to an Inch.

G. K. THORNHILL,
for Surveyor-General.

III.—Preliminary plan 666.

Lot.	Name of Land.	Extent, A. R. P.
20	Atdanduwakele	1 1 32

and bounded as follows : on the north, east, and south by Upayapotakumbura and Herenapotakumbura private ; on the west by Wela-addaramukalana belonging to the Crown, Wekanda-idama (reservation for tank bund) belonging to the Crown,



Surveyor-General's Office,
Colombo, August 5, 1916.

Scale of 4 Chains to an Inch.

G. K. THORNHILL,
for Surveyor-General.

Lot.	Name of Land.	Extent, A. R. P.
21	Aswanata	0 0 34

IV.—Preliminary plan 666.

and bounded as follows: on the north, east, and south by Upayapotakumbura and Herenapotakumbura private; on the west by Wela-addaramukalana belonging to the Crown.



Surveyor-General's Office,
Colombo, August 5, 1916.

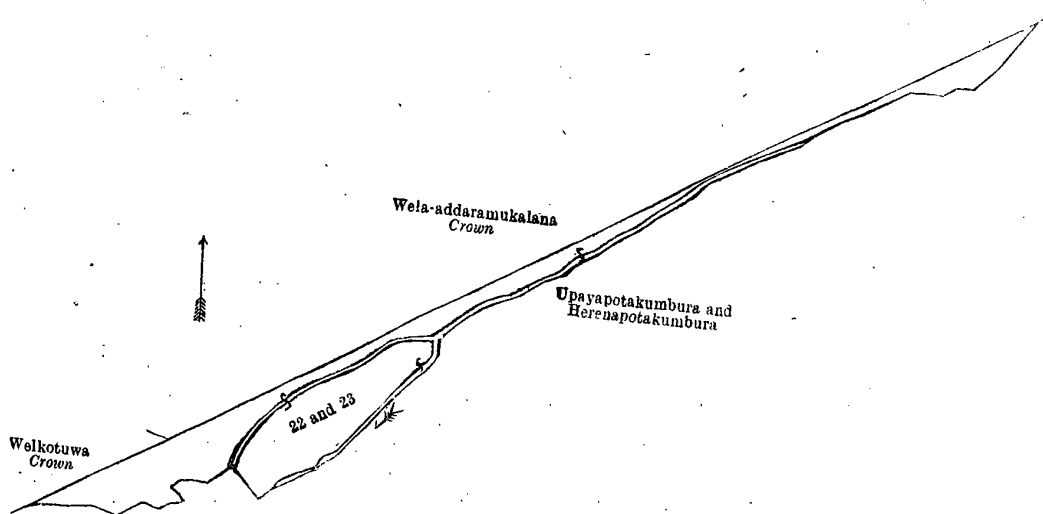
Scale of 4 Chains to an Inch.

G. K. THORNHILL,
for Surveyor-General.

Lot.	Name of Land.	Extent, A. R. P.
22	Wel-ola (channel)	0 0 33
23	Puranawela-aswanate	1 3 3

V.—Preliminary plan 666.

and bounded as follows: on the north by Wela-addaramukalana belonging to the Crown; on the east and south by Upayapotakumbura and Herenapotakumbura private; on the west by Upayapotakumbura and Herenapotakumbura private, Welkotuwa belonging to the Crown.



Surveyor-General's Office,
Colombo, August 5, 1916.

Scale of 4 Chains to an Inch.

G. K. THORNHILL,
for Surveyor-General.

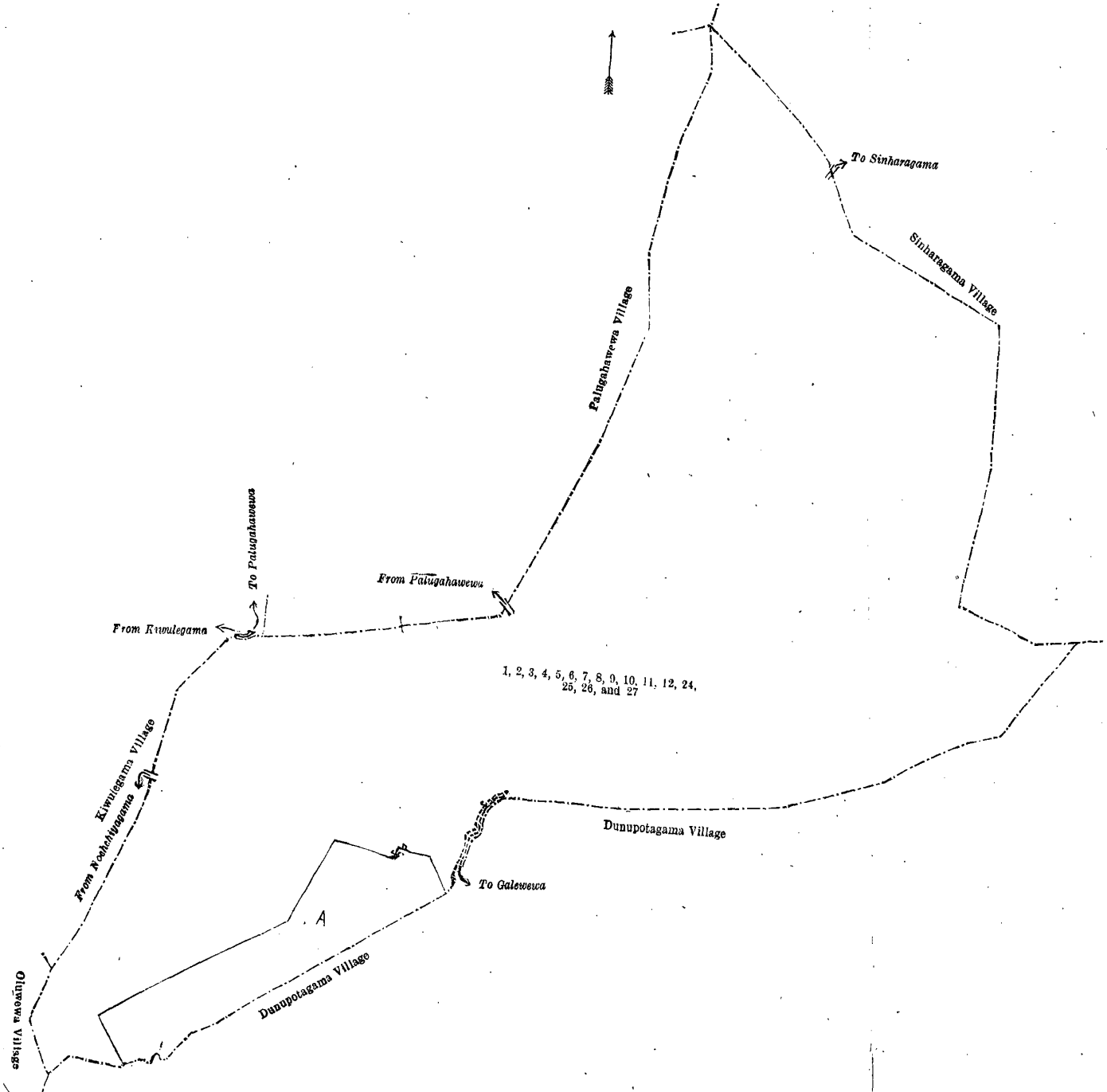
Lot.	Name of Land.	Extent, A. R. P.	Lot.	Name of Land.	Extent, A. R. P.
1	Dematagalemukalana and Kalupas-	183 3 33	10	Cemetery	0 1 38
2	Village path	2 3 21	11	Minipittaniyelanda	12 0 22
3	Kalupaspolaweyaya	88 0 38	12	Wekandeidama (reservation for tank bund)	3 3 22
4	Dematagalehonyaya	115 3 31	24	Wela-addaramukalana	21 2 15
5	Migahawewa (tank and bund) and includes footpath	46 3 24	25	Welkotuwa	5 1 16
6	Wewukotuwa and Mylagahayaya	30 1 7	26	Migahawewe-ola	0 0 18
7	Wela-addaramukalana	23 1 19	27	Wewukotuwekele	6 0 12
8	Penelagahahena	1 0 15			
9	Village path	0 1 23			
					542 2 34

VI.—Preliminary plan 666.

and bounded as follows : on the north by the village limit of Palugahawewa ; on the east by the village limit of Sinharagama ; on the south by the village limit of Dunupotagama ; on the west by the village limit of Oluwewa, the village limit of Kiwulegama.

NOTE.—The following lots lying within the above boundaries are excluded from this part of the notice, and their aggregate acreage of 34 acres 3 roods and 35 perches is not included in the acreage of 542 acres 2 roods and 34 perches given above :—

Preliminary plan 666.					
Lot.	Name of Land.	Extent, A. R. P.	Lot.	Name of Land.	Extent, A. R. P.
A 13	Wan-ela (stream) 0 0 30	A 19	Upayapotakumbura, Herenapota-kumbura 26 0 27
A 14	Wekandebima 0 1 12	A 20	Atdanduwakele 1 1 32
A 15	Kongahawatta and Migahawatta 1 3 39	A 21	Aswanata 0 0 34
A 16	Tisbamba 1 1 15	A 22	Wel-ela (channel) 0 0 33
A 17	Do. 0 0 5	A 23	Puranawela-aswanata 1 3 3
A 18	Kongahawatta, Palugahawatta, Pansalawatta 1 1 5			
					34 3 35



Surveyor-General's Office,
Colombo, August 5, 1916.

Scale of 16 Chains to an Inch.
Auradhapura S. O. 74-1916.

G. K. THORNHILL,
for Surveyor-General.

Anuradhapura Notice No. 5,970.

Notice under "The Waste Lands Ordinances of 1897, 1899, 1900, and 1903."

TAKE notice that unless within three months from September 8, 1916, the persons, if any, who claim any interest in the lands hereinafter mentioned or in any one or more of such lands or to some interest therein make claim in person or in writing to the said lands or any of them or to some interest therein to T. G. Willett, Esq., Special Officer appointed under section 28 of "The Waste Lands Ordinances of 1897, 1899, 1900, and 1903," at his office at Fort, Colombo :

Such Special Officer, in pursuance of the powers vested in him by the said Ordinances, will declare by writing under his hand that the said lands, or such of them as to which no claim has been made, are the property of the Crown.

T. G. WILLETT,
Special Officer.


Description of the Lands referred to.

The following lots situated in the village of Urapinuwewa, in the Pahalakende tulana of the Kende korale of the Nuwargam palata, in the North-Central Province, as described in the annexed diagrams :—

I.—Preliminary plan 586.

Lot.	Name of Land.	Extent, A. R. P.
1F	Diulgaha-accara	3 0 3

and bounded as follows : on the north by Puranawela claimed by Kiriya Vel-Padiya and others ; on the east and south by Wewagalalanda belonging to the Crown ; on the west by T. P. 268,976, part of T. P. 257,860.



Scale of 8 Chains to an Inch.

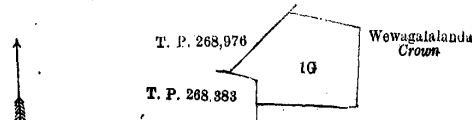
Surveyor-General's Office,
Colombo, July 26, 1916.

G. K. THORNHILL,
for Surveyor-General.

II.—Preliminary plan 586.

Lot.	Name of Land.	Extent, A. R. P.
1G	Koddu-accara	2 0 37

and bounded as follows : on the north, east, and south by Wewagalalanda belonging to the Crown ; on the west by T. P. 268,383 and T. P. 268,976.



Scale of 8 Chains to an Inch.

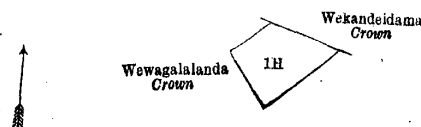
Surveyor-General's Office,
Colombo, July 26, 1916.

G. K. THORNHILL,
for Surveyor-General.

III.—Preliminary plan 586.

Lot.	Name of Land.	Extent, A. R. P.
1H	Alutwatta	1 0 30

and bounded as follows : on the north by Wekande-idama belonging to the Crown ; on the east, south, and west by Wewagalalanda belonging to the Crown.



Scale of 8 Chains to an Inch.

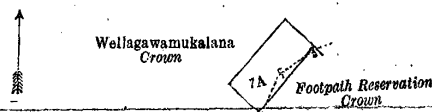
Surveyor-General's Office,
Colombo, July 26, 1916.

G. K. THORNHILL,
for Surveyor-General.

IV.—Preliminary plan 586.

Lot.	Name of Land.	Extent, A. R. P.
7A	Para-accara	0 3 2

and bounded as follows : on the north by Wellagawamukalana belonging to the Crown ; on the east by footpath (reservation) belonging to the Crown ; on the south and west by Wellagawamukalana belonging to the Crown.



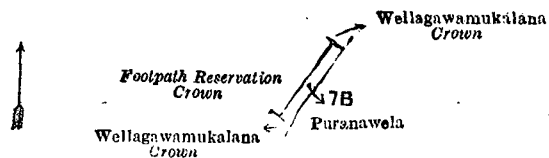
Scale of 8 Chains to an Inch.

Surveyor-General's Office,
Colombo, July 26, 1916.

G. K. THORNHILL,
for Surveyor-General.

V.—Preliminary plan 586.
 Lot. 7B .. Para-accara .. Name of Land. .. Extent, A. R. P. 0 1 4

and bounded as follows : on the north by Wellagawamukalana belonging to the Crown ; on the east by Puranawela claimed by Kiriya Vel-Padiya and others ; on the south by Wellagawamukalana belonging to the Crown ; on the west by footpath (reservation) belonging to the Crown.



Surveyor-General's Office,
 Colombo, July 26, 1916.

Scale of 8 Chains to an Inch.
 Anuradhapura S. O. 75—1916.

G. K. THORNHILL,
 for Surveyor-General.

Anuradhapura Notice No. 5,971.

Notice under "The Waste Lands Ordinances of 1897, 1899, 1900, and 1903."

TAKE notice that unless within three months from September 8, 1916, the persons, if any, who claim any interest in the lands hereinafter mentioned or in any one or more of such lands or to some interest therein make claim in person or in writing to the said lands or any of them or to some interest therein to T. G. Willett, Esq., Special Officer appointed under section 28 of "The Waste Lands Ordinances of 1897, 1899, 1900, and 1903," at his office at Fort, Colombo :

Such Special Officer, in pursuance of the powers vested in him by the said Ordinances, will declare by writing under his hand that the said lands, or such of them as to which no claim has been made, are the property of the Crown.

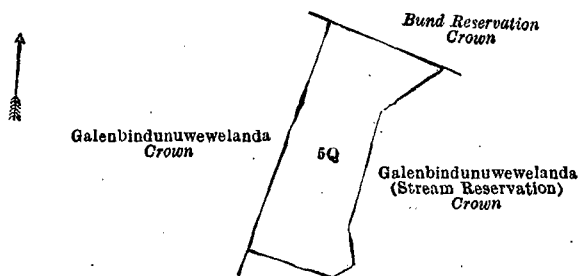
T. G. WILLETT,
 Special Officer.

Description of the Lands referred to.

The following lots situated in the village of Galenbindunuwewa, in the Kandu tulana, Kadawat korale, of the Nuwara-gam palata, in the North-Central Province, as described in the annexed diagrams :—

I.—Preliminary plan 640.
 Lot. 5Q .. Name of Land. Galenbindunuwewalanda .. Extent, A. R. P. 1 0 4

and bounded as follows : on the north by bund reservation belonging to the Crown ; on the east and south by Galenbindunuwewalanda (stream reservation) belonging to the Crown ; on the west by Galenbindunuwewalanda belonging to the Crown.



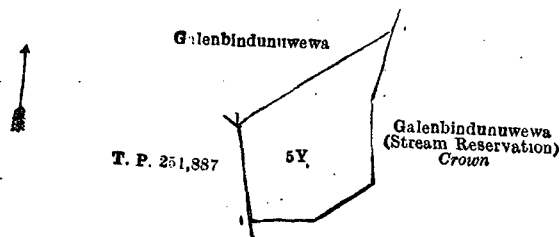
Surveyor-General's Office,
 Colombo, July 22, 1916.

Scale of 4 Chains to an Inch.

G. K. THORNHILL,
 for Surveyor-General.

II.—Preliminary plan 640.
 Lot. 5Y .. Name of Land. Galenbindunuwewa .. Extent, A. R. P. 0 3 14

and bounded as follows : on the north by Galenbindunuwewa (private) ; on the east and south by Galenbindunuwewa (stream reservation) belonging to the Crown ; on the west by T. P. 251,887.



Surveyor-General's Office,
 Colombo, July 22, 1916.

Scale of 4 Chains to an Inch.
 Anuradhapura S. O. 76—1916.

G. K. THORNHILL,
 for Surveyor-General.

Anuradhapura Notice No. 5,972.

Notice under "The Waste Lands Ordinances of 1897, 1899, 1900, and 1903."

TAKE notice that unless within three months from September 8, 1916, the persons, if any, who claim any interest in the lands hereinafter mentioned or in any one or more of such lands or to some interest therein make claim in person or in writing to the said lands or any of them or to some interest therein to T. G. Willett, Esq., Special Officer appointed under section 28 of "The Waste Lands Ordinances of 1897, 1899, 1900, and 1903," at his office at Fort, Colombo;

Such Special Officer, in pursuance of the powers vested in him by the said Ordinances, will declare by writing under his hand that the said lands, or such of them as to which no claim has been made, are the property of the Crown.

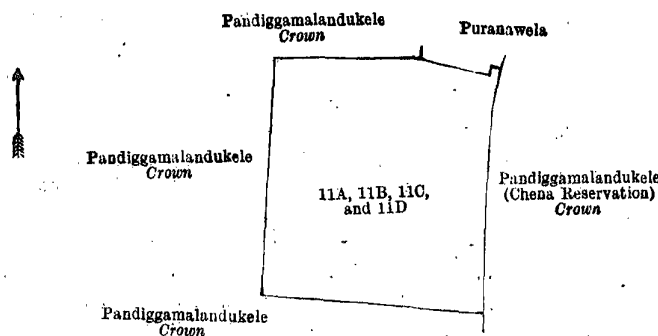
T. G. WILLETT,
Special Officer.

Description of the Lands referred to.

The following lots situated in the village of Pandiggama, in the Kandutalana of the Kadawat korale of the Nuwarapalata, in the North-Central Province, as described in the annexed diagram:—

		Preliminary plan 628.			
Lot.	Name of Land.			Extent, A. R. P.	
11A	Pandiggamalandukele	3	1 30
11B	Do.	2	1 13
11C	Do.	2	1 18
11D	Do.	2	2 14
				10	2 35

and bounded as follows: on the north by Pandiggamalandukele belonging to the Crown, Puranawela claimed by Banda Vel-Vidane and others; on the east by Pandiggamalandukele (chena reservation) belonging to the Crown; on the south by Pandiggamalandukele belonging to the Crown; on the west by Pandiggamalandukele belonging to the Crown.



Surveyor-General's Office,
Colombo, July 20, 1916.

Scale of 8 Chains to an Inch.

G. K. THORNHILL,
for Surveyor-General.

Anuradhapura S. O. 77—1916.

FINAL ORDERS.

Hambantota S. O. No. 1,293.

Order under Section 4, Sub-section (1), of "The Waste Lands Ordinances of 1897, 1899, 1900, and 1903."

In the matter of the land commonly called or known as Kapukanattahena *alias* Kapukoratuwahena, situate in the village of Vitaranadeniya, in the West Giruwa pattu of the Hambantota District, in the Southern Province, and of "The Waste Lands Ordinances of 1897, 1899, 1900, and 1903."

WHEREAS in pursuance of section 1 of the said Ordinances it was duly declared and notified on the 16th day of April, 1909, that if no claim to the land commonly called or known as Kapukanattahena *alias* Kapukoratuwahena, situate in the village of Vitaranadeniya, in the West Giruwa pattu of the Hambantota District, in the Southern Province, containing in extent 3 acres 3 roods and 23 perches, and shown as lot 25A in preliminary plan 260 and in the annexed diagram, was made to Walter Ernest Wait, Special Officer appointed under section 28 of the said Ordinances, within the period of three months from the date specified in the said notice, such land would be declared the property of the Crown, and dealt with on account of the Crown (*vide* Notice No. 3,409).

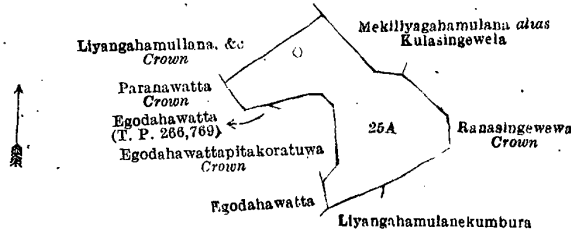
And whereas (1) Don Davit Wijesinghe Bandaranaike and (2) Don Davit Tirimadura made claim thereto, and John Still and Walter Ernest Wait, Special Officers appointed under section 28 of the said Ordinances, made due inquiry into such claim, and whereas the said claimants and the aforesaid John Still, Special Officer, with the consent of His Excellency the Governor, came to two agreements in writing dated the 11th day of March, 1910, concerning the said land, under section 4, sub-section (1), of the said Ordinances, whereby it was agreed that the said claimants should be declared the purchasers of the said land upon payment on or before the 11th day of June, 1910, to the Assistant Government Agent of Hambantota, of a sum of Rupees Sixty only (Rs. 60), as the purchase amount of the said land, and whereas the said amount has been duly paid by the said claimants, they are hereby, in pursuance of the agreement aforementioned, declared to be the purchasers of the said land, as more fully described herein below.

Description of the Land referred to.

The following lot situated in the village of Vitaranadeniya, in the West Giruwa pattu of the Hambantota District, in the Southern Province, as described in the annexed diagram:—

		Preliminary plan 260.			
Lot.	Name of Land.			Extent, A. R. P.	
25A	Kapukanattahena <i>alias</i> Kapukoratuwahena	3	3 23

and bounded as follows : on the north by Liyangahamullana, &c., to be declared the property of the Crown under the Waste Lands Ordinances, Mekiliyagahamullana *alias* Kulasingewela claimed by Kirimadura, Fiscal Arachchi, and others ; on the east by Ranasingewewa declared the property of the Crown under the Waste Lands Ordinances ; on the south by Ranasingewewa declared the property of the Crown under the Waste Lands Ordinances, Liyangahamulanakumbura claimed by Wijenayaka Samarasingha Don Samel and others ; on the west by Egodahawatta claimed by Jayasekarakankanange Pedris and others, Egodahawattapitakoratuwa to be declared the property of the Crown under the Waste Lands Ordinances, Egodahawatta sold by the Crown (T. P. 266,769), Parañawatta claimed by the Crown.



Surveyor-General's Office,
Colombo, September 15, 1915.

Scale of 8 Chains to an Inch.

G. K. THORNHILL,
for Acting Surveyor-General.

T. G. WILLETT,
Special Officer.
March 17, 1916.

Hambantota S. O. No. 1,294.

Order under Section 4, Sub-section (1), of "The Waste Lands Ordinances of 1897, 1899, 1900, and 1903," admitting Lands to be Private Property.

In the matter of the lands commonly called or known as Kendaketiyeheha, Kudagewatta, Godageyahena, &c., situate in the village of Yatigala, in the West Giruwa pattu of the Hambantota District, in the Southern Province, and of "The Waste Lands Ordinances of 1897, 1899, 1900, and 1903."

WHEREAS in pursuance of section 1 of the said Ordinances it was duly notified on the 15th day of March, 1912, that if no claim to the lands commonly called or known as Kendaketiyeheha, Kudagewatta, Godageyahena, &c., situate in the village of Yatigala, in the West Giruwa pattu of the Hambantota District, in the Southern Province, containing in extent 11 acres and 5 perches, and shown as lots 24, 39H, 39 I, 39U, 39T2, 39CD, in preliminary plan 268 and in the annexed diagrams, was made to Charles Valentine Brayne, Special Officer appointed under section 28 of the said Ordinances, within the period of three months from the date specified in such notice, such lands would be declared the property of Crown, and dealt with on account of the Crown (*vide* Notice No. 4,377) :

And whereas (1) Doremure Badalge Punchihamy and (2) Weda Arachchige Don Carolis *alias* Dingi Appu made claim thereto, and Ralph Marcus Meaburn Worsley, Special Officer appointed under section 28 of the said Ordinances, made due inquiry into such claim, I, Thomas Graham Willett, Special Officer appointed under section 28 of the said Ordinances, with the consent of His Excellency the Governor, do hereby admit the claim of the said claimants to the said lands, as more fully described herein below, under section 4, sub-section (1), of the said Ordinances.

Description of the Lands referred to.

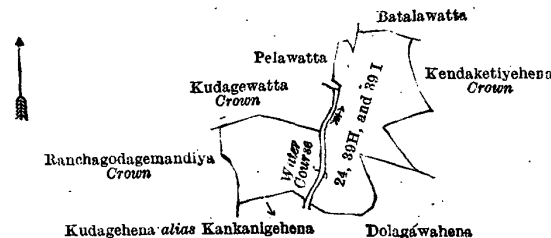
The following lots situated in the village of Yatigala, in the West Giruwa pattu of the Hambantota District, in the Southern Province, as described in the annexed diagrams :—

I.—Preliminary plan 268.

Lot.	Name of Land.	Extent, A. R. P.
24	Kendaketiyeheha	1 3 25
39H	Kudagewatta	1 1 25
39 I	Godageyahena	0 3 16
		4 0 26

(Exclusive of the water-course running through the lands.)

and bounded as follows : on the north by Kudagewatta declared the property of the Crown under the Waste Lands Ordinances, water-course, Pelawatta claimed by Wattage Thomis, Batalawatta claimed by Wattage Adonis and others ; on the east by Kendaketiyeheha declared the property of the Crown under the Waste Lands Ordinances, Dolagawahena to be declared the property of Doremure Badalge Punchihamy and another under the Waste Lands Ordinances ; on the south by Dolagawahena to be declared the property of Doremure Badalge Punchihamy and another under the Waste Lands Ordinances, Kudageheha *alias* Kankanigehena declared private under the Waste Land Ordinances ; on the west by Ranchagodagemandiya declared the property of the Crown under the Waste Lands Ordinances.



Surveyor-General's Office,
Colombo, January 12, 1914.

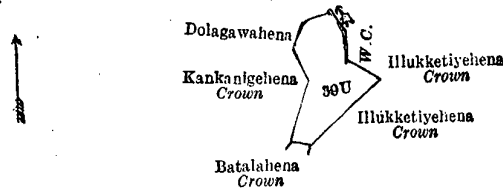
Scale of 8 Chains to an Inch.

A. H. G. DAWSON,
for Surveyor-General.

II.—Preliminary plan 268.

Lot.	Name of Land.	Extent, A. R. P.
39U ..	Godageyahena ..	1 0 37

and bounded as follows : on the north by Dolagawahena to be declared the property of Doremure Badalge Punchihamy and another under the Waste Lands Ordinances, a water-course ; on the east by a water-course, Illukketiyehena belonging to the Crown ; on the south by Illukketiyehena belonging to the Crown, Batalahena declared the property of the Crown under the Waste Lands Ordinances ; on the west by Kankanigehena belonging to the Crown, Dolegawahena to be declared the property of Doremure Badalge Punchihamy and another under the Waste Lands Ordinances.



Surveyor-General's Office,
Colombo, January 12, 1914.

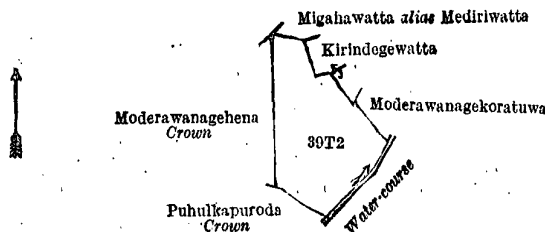
Scale of 8 Chains to an Inch.

A. H. G. DAWSON,
for Surveyor-General.

III.—Preliminary plan 268.

Lot.	Name of Land.	Extent, A. R. P.
39T2 ..	Moderawanagehena ..	2 2 7

and bounded as follows : on the north by Migahawatta *alias* Mediriwatta claimed by Veda-Arachchige Don Carolis and others, Kirindegewatta claimed by Rattasinwattege Andris and others ; on the east by Kirindegewatta claimed by Rattasinwattege Andris and others, Moderawanagekoratuwa claimed by Veda-Arachchige Don Carolis and others ; on the south by a water-course, Puhulkapuroda belonging to the Crown ; on the west by Moderawanagehena belonging to the Crown.



Surveyor-General's Office,
Colombo, August 28, 1915.

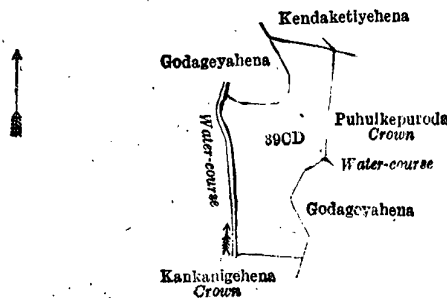
Scale of 8 Chains to an Inch.

G. K. THORNHILL,
for Surveyor-General.

IV.—Preliminary plan 268.

Lot.	Name of Land.	Extent, A. R. P.
39CD ..	Dolagawahena ..	3 0 15

and bounded as follows : on the north by Godageyahena to be declared the property of Doremure Badalge Punchihamy and another under the Waste Lands Ordinances, Kendaketiyehena to be declared the property of Doremure Badalge Punchihamy and another under the Waste Lands Ordinances ; on the east by Puhulkepuroda belonging to the Crown, a water-course, Godageyahena to be declared the property of Doremure Badalge Punchihamy and another under the Waste Lands Ordinances ; on the south by Kankanigehena belonging to the Crown ; on the west by a water-course.



Surveyor-General's Office,
Colombo, August 28, 1915.

Scale of 8 Chains to an Inch.

G. K. THORNHILL,
for Surveyor-General.

May 27, 1916.

T. G. WILLETT,
Special Officer.

Hambantota S. O. No. 1,295.

**Order under Section 2 of "The Waste Lands Ordinances of 1897, 1899, 1900, and 1903,"
declaring Lands to be Crown Property.**

In the matter of the lands commonly called or known as Aparekkagewewa (tank), Panwewdeka-arawa, &c., situate in the village of Vitaranadeniya, in the West Giruwa pattu of the Hambantota District, in the Southern Province, and of "The Waste Lands Ordinances of 1897, 1899, 1900, and 1903."

THE notice required by section 1 of "The Waste Lands Ordinances of 1897, 1899, 1900, and 1903," having been duly published in manner prescribed by that section in respect of the above-named lands (*vide* Notice No. 3,409), and no claim having been made to the said lands or to any interest therein within the period of three months from the date specified in the said notice, I, Thomas Graham Willett, Special Officer appointed under section 28 of the said Ordinances, under and by virtue of the powers vested in me in that behalf by section 2 of the said Ordinances, do hereby on this 17th day of March, 1916, order and declare that the said lands, as more fully described herein below, situate in the village of Vitaranadeniya, in the West Giruwa pattu of the Hambantota District, in the Southern Province, and shown as lots 5, 12, 129H in preliminary plan 260 and in the annexed diagrams, and, containing in extent 6 acres and 26 perches, are the property of the Crown.

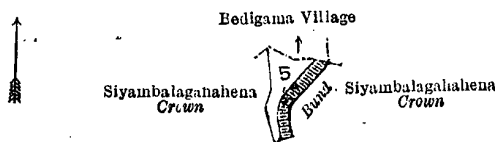
Description of the Lands referred to.

The following lots situated in the village of Vitaranadeniya, in the West Giruwa pattu of the Hambantota District, in the Southern Province, as described in the annexed diagrams:—

I.—Preliminary plan 260.

Lot.	Name of Land.	Extent, A. R. P.
5	.. Aparekkagewewa (tank)	.. 0 1 38

and bounded as follows : on the north by the village limit of Bedigama ; on the east, south, and west by Siyambalagahahena to be declared the property of the Crown under the Waste Lands Ordinances.



Surveyor-General's Office,
Colombo, September 15, 1915.

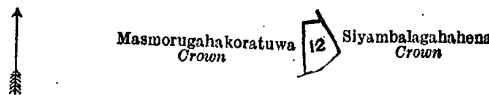
Scale of 8 Chains to an Inch.

G. K. THORNHILL,
for Acting Surveyor-General.

II.—Preliminary plan 260.

Lot.	Name of Land.	Extent, A. R. P.
12	.. Panwewdeka-arawa	.. 0 1 1

and bounded as follows : on the north by Masmorugahakoratuwa to be declared the property of the Crown under the Waste Lands Ordinances ; on the east and south by Siyambalagahahena to be declared the property of the Crown under the Waste Lands Ordinances ; on the west by Masmorugahakoratuwa to be declared the property of the Crown under the Waste Lands Ordinances.



Surveyor-General's Office,
Colombo, September 15, 1915.

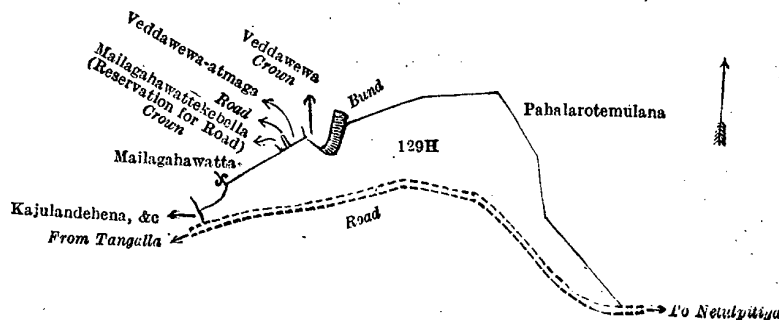
Scale of 3 Chains to an Inch.

G. K. THORNHILL,
for Acting Surveyor-General.

III.—Preliminary plan 260.

Lot.	Name of Land.	Extent, A. R. P.
129H	.. Kadjulandehena, Siyambalayaya, &c.	.. 5 1 27

and bounded as follows : on the north by Mailagahawatta sold by the Crown, Mailagahawattakebella (reservation for road) claimed by the Crown, a road, Weddawewa-atmaga claimed by B. Wickramasingha, Weddawewa declared the property of the Crown under the Waste Lands Ordinances, a bund, Pahalarotemulana claimed by Don Bastian Wickramasingha and others ; on the east by Pahalarotemulana claimed by Don Bastian Wickramasingha and others ; on the south by the road from Tangalla to Netulpitiya ; on the west by Kajulandehena, &c. (private), Mailagahawatta sold by the Crown.



Surveyor-General's Office,
Colombo, September 15, 1915.

Scale of 8 Chains to an Inch.

G. K. THORNHILL,
for Acting Surveyor-General.

March 17, 1916.

T. G. WILLETT,
Special Officer.

Hambantota S. O. No. 1,296.**Order under Section 4, Sub-section (1), of "The Waste Lands Ordinances of 1897, 1899, 1900, and 1903,"
declaring Lands to be Crown Property.**

In the matter of the lands commonly called or known as Liyangahamullana, Egodahawattapitakoratuwa, situate in the village of Vitaranadeniya, in the West Giruwa pattu of the Hambantota District, in the Southern Province, and of "The Waste Lands Ordinances of 1897, 1899, 1900, and 1903."

WHEREAS in pursuance of section 1 of the said Ordinances it was duly notified on the 16th day of April, 1909, that if no claim to the lands commonly called or known as Liyangahamullana, Egodahawattapitakoratuwa, situate in the village of Vitaranadeniya, in the West Giruwa pattu of the Hambantota District, in the Southern Province, containing in extent 3 acres 2 roods and 10 perches, and shown as lots 25 and 25B in preliminary plan 260 and in the annexed diagrams was made to Walter Ernest Wait, Special Officer appointed under section 28 of the said Ordinances, within the period of three months from the date specified in such notice, such lands would be declared the property of the Crown, and dealt with on account of the Crown (*vide* Notice No. 3,409):

And whereas (1) Don Davit Wijesinghe Bandaranaika, (2) Don Davit Tirimadura made claim thereto, and whereas the said two claimants came to two agreements dated the 11th day of March, 1910, whereby, in consideration of their being declared the purchasers of 4 acres more or less of lot 25 of the notice and of the block survey preliminary plan 260 for a sum of Rs. 60, they withdrew their claim to the above-mentioned lots 25 and 25B of this order, I, Thomas Graham Willett, Special Officer appointed under section 28 of the said Ordinances, under and by virtue of the powers vested in me in that behalf by section 4 of the said Ordinances, do hereby on this 17th day of March, 1916, order and declare, under section 4, sub-section (1), of the said Ordinances, that the said lands, as more fully described herein below, are the property of the Crown.

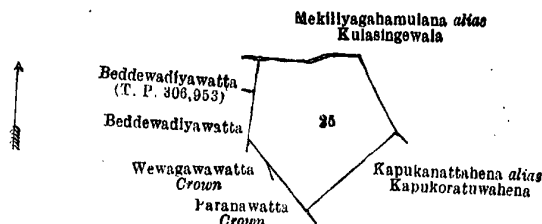
Description of the Lands referred to.

The following lots situated in the village of Vitaranadeniya, in the West Giruwa pattu of the Hambantota District, in the Southern Province, as described in the annexed diagrams:—

I.—Preliminary plan 260.

Lot.	Name of Land.	Extent, A. R. P.
25	Liyangahamullana, &c.	3 0 30

and bounded as follows: on the north by Mekiliyagahamullana *alias* Kulasingewela claimed by Kirimadura, Fiscal Arachchi, and others; on the east by Mekiliyagahamullana *alias* Kulasingewela claimed by Kirimadura, Fiscal Arachchi, and others, Kapukanattahena *alias* Kapukoratuwahena sold to Don Davit Wijeyesinha Bandaranaika and another under the Waste Lands Ordinances; on the south by Kapukanattahena *alias* Kapukoratuwahena sold to Don Davit Wijeyesinha Bandaranaika and another under the Waste Lands Ordinances, Paranawatta claimed by the Crown; on the west by Wewagawawatta claimed by the Crown, Beddewadiyawatta claimed by Amarasinge Nikulas, Beddewadiyawatta sold by the Crown (T. P. 306,953).



Surveyor-General's Office,
Colombo, September 15, 1915.


Scale of 8 Chains to an Inch.

G. K. THORNHILL,
for Acting Surveyor-General.

II.—Preliminary plan 260.

Lot.	Name of Land.	Extent, A. R. P.
25B	Egodahawattapitakoratuwa	0 1 20

and bounded as follows: on the north, east, and south by Kapukanattahena *alias* Kapukoratuwahena sold to Don Davit Wijesingha Bandaranaika and another under the Waste Lands Ordinances; on the west by Egodahawatta claimed by Jayasekarakankanange Pedris and others, Egodahawatta sold by the Crown (T. P. 266,769).



Surveyor-General's Office,
Colombo, September 15, 1915.

Scale of 8 Chains to an Inch.

G. K. THORNHILL,
for Acting Surveyor-General.

T. G. WILLETT,
Special Officer.
March 17, 1916.

Kurunegala S. O. No. 1,361.**Order under Section 4, Sub-section (1), of "The Waste Lands Ordinances of 1897, 1899, 1900, and 1903."**

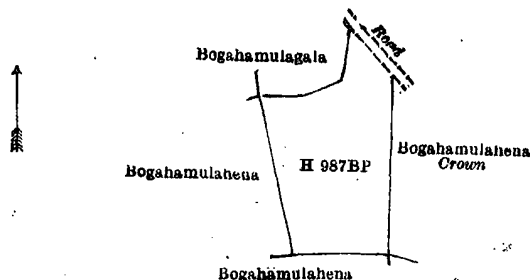
In the matter of the land commonly called or known as Bogahamulahena, situate in the village of Pampegama, in the Mahagalboda Egoda korale of the Hiriyala hatpattu of the Kurunegala District, in the North-Western Province, and of "The Waste Lands Ordinances of 1897, 1899, 1900, and 1903."

WHEREAS in pursuance of section 1 of the said Ordinances it was duly declared and notified on the 1st day of August, 1913, that if no claim to the land commonly called or known as Bogahamulahena, situate in the village of Pampegama, in the Mahagalboda Egoda korale of the Hiriyala hatpattu of the Kurunegala District, in the North-Western Province, containing in extent 1 acre, and shown as lot H 987BP in preliminary plan 1,993 and in the annexed diagram, was made to John Murray Davies, Special Officer appointed under section 28 of the said Ordinances, within the period of three months from the date specified in the said notice, such land would be declared the property of the Crown, and dealt with on account of the Crown (*vide* Notice No. 4,960):

And whereas Abeyaratna Dissanayaka Mudiyansele Ukku Menika made claim thereto, and I, John Murray Davies, Special Officer appointed under section 28 of the said Ordinances, made due inquiry into such claim, and whereas the said claimant and I, with the consent of His Excellency the Governor, came to an agreement in writing dated the 14th day of January, 1914, concerning the said land, under section 4, sub-section (1), of the said Ordinances, whereby it was agreed that the said claimant should be declared the purchaser of the said land upon payment on or before the 14th day of April, 1914, to the Government Agent at Kurunegala, or to the Settlement Officer, of a sum of Rupees Sixteen only (Rs. 16), as the purchase amount of the said land, and whereas the said amount has been duly paid by the said claimant, he is hereby, in pursuance of the agreement aforementioned, declared to be the purchaser of the said land, as more fully described herein below.

Description of the Land referred to.

The land commonly called or known as Bogahamulahena, situated in the village of Pampegama, in the Mahagalboda Egoda korale of the Hiriyala hatpattu of the Kurunegala District, in the North-Western Province, and containing in extent 1 acre, and shown as lot H 987BP in preliminary plan 1,993 and in the annexed diagram; and bounded as follows: on the north by Bogahamulagala claimed by Abeyaratna Dissanayaka Mudiyansele Ausadahamy and others, road; on the east by Bogahamulahena to be declared the property of the Crown under the Waste Lands Ordinances; on the south by Bogahamulahena sold to Abeyaratna Dissanayaka Mudiyansele Kumahamy under the Waste Lands Ordinances; on the west by Bogahamulahena sold to Abeyaratna Dissanayaka Mudiyansele Punchirallage Appuhamy and another under the Waste Lands Ordinances.



Surveyor-General's Office,
Colombo, September 20, 1915.

Scale of 4 Chains to an Inch.

G. K. THORNHILL,
for Acting Surveyor-General.

J. M. DAVIES,
Special Officer.
May 24, 1916.

Kurunegala S. O. No. 1,362.

Order under Section 4, Sub-section (1), of "The Waste Lands Ordinances of 1897, 1899, 1900, and 1903."

In the matter of the lands commonly called or known as Bogahamulahena, Gurugodahena, and Bogahamulahena, situate in the village of Pampegama, in the Mahagalboda Egoda korale of the Hiriyala hatpattu of the Kurunegala District, in the North-Western Province, and of "The Waste Lands Ordinances of 1897, 1899, 1900, and 1903."

WHEREAS in pursuance of section 1 of the said Ordinances it was duly declared and notified on the 1st day of August, 1913, that if no claim to the lands commonly called or known as Bogahamulahena, Gurugodahena, and Bogahamulahena, situate in the village of Pampegama, in the Mahagalboda Egoda korale of the Hiriyala hatpattu of the Kurunegala District, in the North-Western Province, containing in extent 2 acres 3 roods and 8 pcerhes, and shown as lots H 987BU, H 987CM, H 987BM in preliminary plan 1,993 and in the annexed diagrams, was made to John Murray Davies, Special Officer appointed under section 28 of the said Ordinances, within the period of three months from the date specified in the said notice, such lands would be declared the property of the Crown, and dealt with on account of the Crown (*vide* Notice No. 4,960):

And whereas (1) Abeyaratna Dissanayaka Mudiyansele Herathamy, (2) ditto Punchirala made claim thereto, and I, John Murray Davies, Special Officer appointed under section 28 of the said Ordinances, made due inquiry into such claim, and whereas the said claimants and I, with the consent of His Excellency the Governor, came to an agreement in writing dated the 14th day of January, 1914, concerning the said lands, under section 4, sub-section (1), of the said Ordinances, whereby it was agreed that the said claimants should be declared the purchasers of the said lands upon payment on or before the 14th day of April, 1914, to the Government Agent at Kurunegala, or to the Settlement Officer, of a sum of Rupees Forty-eight only (Rs. 48), as the purchase amount of the said lands, and whereas the said amount has been duly paid by the said claimants, they are hereby, in pursuance of the agreement aforementioned, declared to be the purchasers of the said lands, as more fully described herein below.

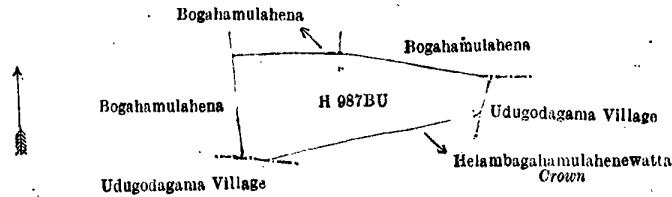
Description of the Lands referred to.

The following lots situated in the village of Pampegama, in the Mahagalboda Egoda korale of the Hiriyala hatpattu of the Kurunegala District, in the North-Western Province, as described in the annexed diagrams:—

I.—Preliminary plan 1,993.

Lot.	Name of Land.	Extent, A. R. P.
H 987BU	Bogahamulahena	1 0 0

and bounded as follows: on the north by Bogahamulahena sold to Wijepalu Mohottallage Kiri Banda under the Waste Lands Ordinances, Bogahamulahena sold to Abeyaratna Dissanayaka Mudiyansele Punchi Banda and another under the Waste Lands Ordinances; on the east by the village limit of Udugodagama; on the south by Helambagahamulahena; on the west by Bogahamulahena sold to Abeyaratna Dissanayaka Mudiyansele Dingiri Banda and another under the Waste Lands Ordinances.



Surveyor-General's Office,
Colombo, September 20, 1915.

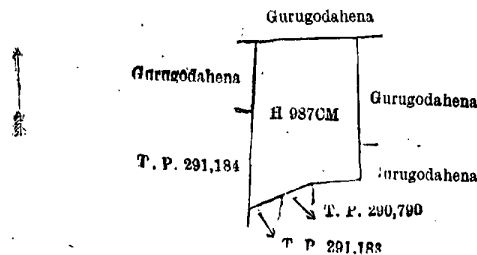
Scale of 4 Chains to an Inch.

G. K. THORNHILL,
for Acting Surveyor-General.

II.—Preliminary plan 1,993.

Lot.	Name of Land.	Extent, A. R. P.
H 987CM	Gurugodahena	0 3 8

and bounded as follows: on the north by Gurugodahena sold to Welipitiyage Don Suwaris Rodrigo under the Waste Lands Ordinances; on the east by Gurugodahena sold to Abeyaratna Dissanayaka Mudiyanse Ukku Bandage Ausadahamy under the Waste Lands Ordinances, Gurugodahena sold to Abeyaratna Dissanayaka Mudiyanse Punchirallage Appuhamy and another under the Waste Lands Ordinances; on the south by Gurugodahena sold to Abeyaratna Dissanayaka Mudiyanse Punchirallage Appuhamy and another under the Waste Lands Ordinances, T. Ps. 290,790, 291,183; on the west by T. P. 291,184, Gurugodahena sold to Abeyaratna Dissanayaka Mudiyanse Kirihamige Banda and another under the Waste Lands Ordinances.



Surveyor-General's Office,
Colombo, September 20, 1915.

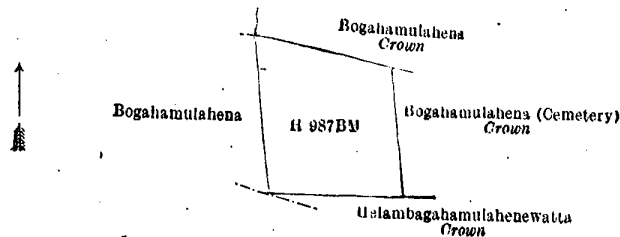
Scale of 4 Chains to an Inch.

G. K. THORNHILL,
for Acting Surveyor-General.

III.—Preliminary plan 1,993.

Lot.	Name of Land.	Extent, A. R. P.
H 987BM	Bogahamulahena	1 0 0

and bounded as follows: on the north by Bogahamulahena to be declared the property of the Crown under the Waste Lands Ordinances; on the east by Bogahamulahena (cemetery) to be declared the property of the Crown under the Waste Lands Ordinances; on the south by Helambagahamulahenewatta to be declared the property of the Crown under the Waste Lands Ordinances; on the west by Bogahamulahena sold to Abeyaratna Dissanayaka Mudiyanse Kumahamy under the Waste Lands Ordinances.



Surveyor-General's Office,
Colombo, September 20, 1915.

Scale of 4 Chains to an Inch.

G. K. THORNHILL,
for Acting Surveyor-General.

J. M. DAVIES,
Special Officer.

May 24, 1916.

Kurunegala S. O. No. 1,363.

Order under Section 4, Sub-section (1), of "The Waste Lands Ordinances of 1897, 1899, 1900, and 1903," declaring Lands to be Crown Property.

In the matter of the lands commonly called or known as Helambagahamulahenewatta, Bogahamulahena, &c., situate in the village of Pambagama, in the Mahagalboda Egoda korale of the Hiriyala hatpattu of the Kurunegala District, in the North-Western Province, and of "The Waste Lands Ordinances of 1897, 1899, 1900, and 1903."

WHEREAS in pursuance of section 1 of the said Ordinances it was duly notified on the 1st day of August, 1913, that if no claim to the lands commonly called or known as Helambagahamulahenewatta, Bogahamulahena, &c., situate in the village of Pambagama, in the Mahagalboda Egoda korale of the Hiriyala hatpattu of the Kurunegala District, in the North-Western Province, containing in extent 7 acres 2 roods and 14 perches, and shown as lots H 987BJ, H 987BK, H 987BL, H 987BN, H 987BD, H 987CG, H 987CA in preliminary plan 1,993 and in the annexed diagrams, was made to John Murray Davies, Special Officer appointed under section 28 of the said Ordinances, within the period of three months from the date specified in such notice, such lands would be declared the property of the Crown, and dealt with on account of the Crown (*vide* Notice No. 4,960):

And whereas (1) Abeyaratna Dissanayaka Lekammahatmayalagegedera Kiri Mudiyanse, (2) Abeyaratna Dissanayaka Mudiyanse Appuhamige Punchi Banda, (3) Abeyaratna Dissanayaka Mudiyanse Ukku Bandage Mudiyanse, (4) Abeyaratna Dissanayaka Mudiyanse Ranhamy, (5) Abeyaratna Dissanayaka Mudiyanse Punchirallage Mudiyanse, (6) Abeyaratna Dissanayaka Mudiyanse Ukku Menika, (7) Abeyaratna Dissanayaka Mudiyanse Dingiri

Banda, (8) Abeyaratna Dissanayaka Mudiyansele Dingie Menika, (9) Abeyaratna Dissanayaka Mudiyansele Kirihamige Banda, (10) Dissanayaka Mudiyansele Kapurhamige Dingirihamy, (11) Dissanayaka Mudiyansele Punchirallage Appuhamy, (12) Abayaratna Dissanayaka Mudiyansele Mutu Menika, (13) Wijepalu Mohottallage Kiri Banda, (14) Abayaratna Dissanayaka Mudiyansele Ukku Bandage Ran Menika, (15) Welipitiyage Don Suwaris Rodrigo, (16) Abayaratna Dissanayaka Mudiyansele Bandage Ausadahamy, (17) Abeyaratna Dissanayaka Mudiyansele Dingiri Bandage Punchi Banda, (18) Abeyaratna Dissanayaka Mudiyansele Kiri Banda, (19) Meddumarallage Punchi Menika, (20) Abeyaratna Dissanayaka Mudiyansele Herathamy, (21) Abeyaratna Dissanayaka Mudiyansele Punchirala, and (22) Abeyaratna Dissanayaka Mudiyansele Ukku Bandage Ausadahamy made claim thereto; and whereas the said 8th claimant having died during the pendency of the inquiry his claim merged into that of the said 7th claimant together with (8a) Abeyaratna Dissanayaka Mudiyansele Hetuhamige Ran Menika, his only heirs; and whereas the said 1st and 17th claimants by an agreement dated the 14th day of January, 1914, in consideration of being declared the purchasers of $\frac{1}{2}$ acre more or less and $1\frac{1}{2}$ acres more or less of lot H 987 of the notice and of the block survey preliminary plan 1,993, now shown as lots H 987CJ and H 987CE, respectively, on the same block survey preliminary plan, for a sum of Rs. 32; the said 3rd claimant by an agreement dated on the same day in consideration of Abeyaratna Dissanayaka Mudiyansele Menikahamy being declared the purchaser of $\frac{1}{2}$ acre more or less of lot H 987 of the notice and of the block survey preliminary plan 1,993, now shown as lot H 987BX on the same block survey preliminary plan, for a sum of Rs. 8; the said 4th claimant by an agreement dated on the same day in consideration of Abeyaratna Dissanayaka Mudiyansele Punchi Banda and ditto Kiri Banda being declared the purchasers of 2 acres more or less and $\frac{3}{4}$ acre more or less of lot H 987, now shown as lots H 987BT and H 987CF on the same block survey preliminary plan, for a sum of Rs. 44; the said 5th claimant by an agreement dated on the same day in consideration of Abeyaratna Dissanayaka Mudiyansele Kumahamy being declared the purchaser of $1\frac{1}{2}$ acres more or less and $\frac{3}{4}$ acre more or less of lot H 987 of the notice and of the block survey preliminary plan 1,993, now shown as lots H 987BQ and H 987CH on the same block survey preliminary plan, for a sum of Rs. 36; the said 6th claimant by an agreement dated on the same day in consideration of being declared the purchaser of 1 acre more or less of lot H 987 of the notice and of the block survey preliminary plan 1,993, now shown as lot H 987BP on the same block survey preliminary plan, for a sum of Rs. 16; the said 7th and (8a) claimants by an agreement dated on the same day in consideration of being declared the purchasers of 1 acre more or less and $\frac{3}{4}$ acre more or less of lot H 987 of the notice and of the block survey preliminary plan 1,993, now shown as lots H 987BW and H 987CI on the same block survey preliminary plan, for a sum of Rs. 28; the said 9th claimant by an agreement dated on the same day in consideration of being declared along with the said 10th claimant the purchasers of $1\frac{1}{2}$ acres more or less and $\frac{3}{4}$ acre more or less of lot H 987 of the notice and of the block survey preliminary plan 1,993, now shown as lot H 987BS and H 987CL on the same block survey preliminary plan, for a sum of Rs. 36; the said 11th claimant by an agreement dated on the same day in consideration of being declared along with the said 12th claimant the purchasers of $1\frac{1}{2}$ acres more or less and $\frac{3}{4}$ acre more or less of lot H 987 of the notice and of the block survey preliminary plan 1,993, now shown as lots H 987BR and H 987CO on the same block survey preliminary plan, for a sum of Rs. 36; the said 13th claimant by an agreement dated on the same day in consideration of being declared the purchaser of 1 acre more or less of lot H 987 of the notice and of the block survey preliminary plan 1,993, now shown as lot H 987BV on the same block survey preliminary plan, for a sum of Rs. 16; the said 15th claimant by an agreement dated on the same day in consideration of being declared the purchaser of 127 acres more or less of lot H 987 of the notice and of the block survey preliminary plan 1,993, now shown as lot H 987 on the same block survey preliminary plan, for a sum of Rs. 3,175; the said 16th claimant by an agreement dated on the same day in consideration of being declared the purchaser of $\frac{1}{2}$ acre more or less and $1\frac{1}{2}$ acres more or less of lot H 987 of the notice and of the block survey preliminary plan 1,993, now shown as lots H 987CK and H 987CD, respectively, on the same block survey preliminary plan, for a sum of Rs. 32; the said 18th claimant by an agreement dated on the same day in consideration of being declared the purchaser of $\frac{1}{2}$ acre more or less of lot H 987 of the notice and of the block survey preliminary plan 1,993, now shown as lot H 987BY on the same block survey preliminary plan, for a sum of Rs. 8; the said 19th claimant by an agreement dated the 21st day of January, 1914, in consideration of being declared the purchaser of $\frac{1}{2}$ acre more or less of lot H 987 of the notice and of the block survey preliminary plan 1,993, now shown as lot H 987BZ on the same block survey preliminary plan, for a sum of Rs. 8; the said 20th and 21st claimants by an agreement dated the 14th day of January, 1914, in consideration of being declared the purchasers of 1 acre more or less, $\frac{3}{4}$ acre more or less, and 1 acre more or less of lot H 987 of the notice and of the block survey preliminary plan 1,993, now shown as lots H 987BU, H 987CM, and H 987BM on the same block survey preliminary plan, for a sum of Rs. 48; and the said 22nd claimant by an agreement dated the 14th day of January, 1914, in consideration of being declared the purchaser of $\frac{1}{2}$ acre more or less and $\frac{3}{4}$ acre more or less of lot H 987 of the notice and of the block survey preliminary plan 1,993, now shown as lots H 987CC and H 987CN, respectively, on the same block survey preliminary plan, for a sum of Rs. 20, withdrew their claims to the above-mentioned lots H 987BJ, H 987BK, H 987BL, H 987BN, H 987BD, H 987CG, and H 987CA of this order; and whereas the said 2nd and 14th claimants came to an agreement dated the 14th day of January, 1914, whereby in consideration of (a) the said 2nd claimant being declared the purchaser of 1 acre more or less of lot H 987 of the notice and of the block survey preliminary plan 1,993, now shown as lot H 987BO on the same block survey preliminary plan, for a sum of Rs. 16; (b) the said 2nd and 14th claimants being declared along with the aforesaid 12th claimant the purchasers of 1 acre more or less of lot H 987 of the notice and of the block survey preliminary plan 1,993 upon payment of a sum of Rs. 16 to the Settlement Officer, or to the Government Agent at Kurunegala, on or before the 14th day of April, 1914, they withdrew their claims to the above-mentioned lots H 987BJ, H 987BK, H 987BL, H 987BN, H 987BD, H 987CG, and H 987CA of this order; and whereas the said 12th claimant having agreed to the conditions and settlements proposed by the Settlement Officer with regard to the claims of the said 11th and 2nd and 14th claimants, signed the 2 agreements entered into by the said 11th, 2nd, and 14th claimants, whereby he withdraw his claim to the above-mentioned lots H 987BJ, H 987BK, H 987BL, H 987BN, H 987BD, H 987CG, H 987CA; and whereas the said 10th claimant was duly called upon by me by a notice in writing under section 4, sub-section (1), of the said Ordinances, duly served upon her to produce before me the evidence and documents upon which she might rely in proof of her claim, and whereas she failed to so appear or produce such evidence and documents, I, John Murray Davies, the said Special Officer, under and by virtue of the powers vested in me in that behalf by section 4 of the said Ordinances, do hereby on this 24th day of May, 1916, order and declare under section 4, sub-section (1), of the said Ordinances, that the said lands, as more fully described herein below, are the property of the Crown.


Description of the Lands referred to.

The following lots situated in the village of Pambagama, in the Mahagalboda Egoda korale of the Hiriyala hatpattu of the Kurunegala District, in the North-Western Province, as described in the annexed diagrams:—

I.—Preliminary plan 1,993.

Lot.	Name of Land.	Extent, A. R. P.
H 987BJ	Helambagahamulahenewatta	0 1 11

and bounded as follows: on the north by Bogahamulahena sold to Abeyaratna, Dissanayaka Mudiyansele Herathamy and another under the Waste Lands Ordinances; on the east and south by the village limit of Udugodagama; on the west by Bogahamulahena sold to Abeyaratna Dissanayaka Mudiyansele Herathamy and another under the Waste Lands Ordinances.



Surveyor-General's Office,
Colombo, September 20, 1915.

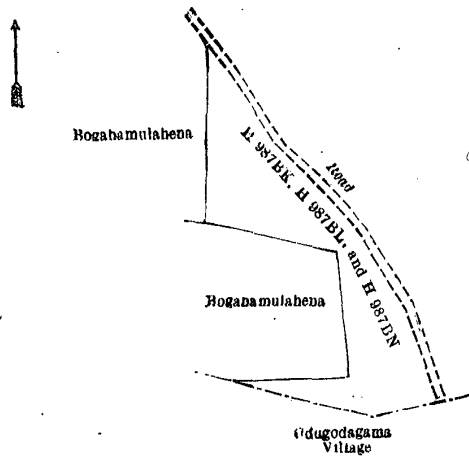
Scale of 4 Chains to an Inch.

G. K. THORNHILL,
for Acting Surveyor-General.

II.—Preliminary plan 1,993.

Lot.	Name of Land.	Extent, A. R. P.
H 987BK ..	Helambagahamulohenewatta	0 0 39
H 987BL ..	Bogahamulahena (cemetery)	0 2 0
H 987BN ..	Do.	0 3 8
		1 2 7

and bounded as follows: on the north and east by a road; on the south by the village limit of Udugodagama; on the west by Bogahamulahena sold to Abeyaratna Dissanayaka Mudiyansele Herathamy and another under the Waste Lands Ordinances, Bogahamulahena sold to Abeyaratna Dissanayaka Mudiyansele Ukku Menika under the Waste Lands Ordinances.



Surveyor-General's Office,
Colombo, September 20, 1915.

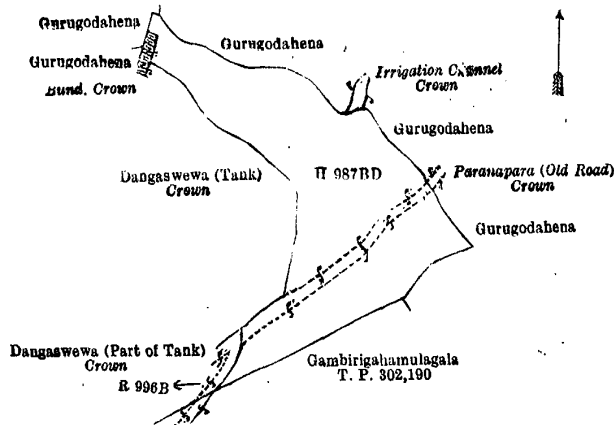
Scale of 4 Chains to an Inch.

G. K. THORNHILL,
for Acting Surveyor-General.

III.—Preliminary plan 1,993.

Lot.	Name of Land.	Extent, A. R. P.
H 987BD ..	Dangaswewa (part of tank)	2 1 2

and bounded as follows: on the north by Gurugodahena sold to Welipitiyage Don Suwaris Rodrigo under the Waste Lands Ordinances, Irrigation channel declared to be the property of the Crown under the Waste Lands Ordinances, Gurugodahena sold to Welipitiyage Don Suwaris Rodrigo under the Waste Lands Ordinances, Paranapara (old road) declared to be the property of the Crown under the Waste Lands Ordinances; on the east by Gurugodahena sold to Welipitiyage Don Suwaris Rodrigo under the Waste Lands Ordinances; on the south by Gambirigahamulagala sold by the Crown (T. P. 302,190); on the west by Dangaswewa (part of tank) declared to be the property of the Crown under the Waste Lands Ordinances, Dangaswewa (tank) to be declared the property of the Crown under the Waste Lands Ordinances, bund to be declared the property of the Crown under the Waste Lands Ordinances, Gurugodahena sold to Abeyaratna Dissanayaka Mudiyansele Punchirallage Appuhamy and another under the Waste Lands Ordinances, Gurugodahena sold to Abeyaratna Dissanayaka Mudiyansele Ukkubandage Ausadahamy under the Waste Lands Ordinances.



Surveyor-General's Office,
Colombo, September 20, 1915.

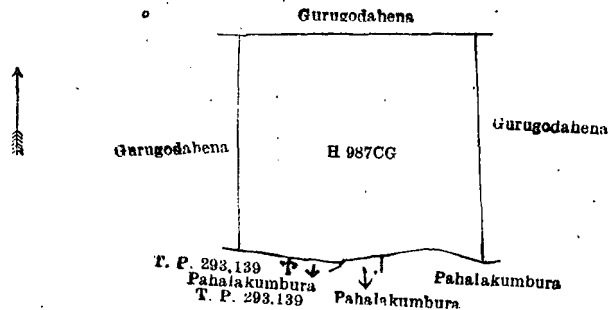
Scale of 4 Chains to an Inch.

G. K. THORNHILL,
for Acting Surveyor-General.

IV.—Preliminary plan 1,993.

Lot.	Name of Land.	Extent, A. R. P.
H 987CG	Gurugodahena	2 1 30

and bounded as follows: on the north by Gurugodahena sold to Welipitiyage Don Suwaris Rodrigo under the Waste Lands Ordinances; on the east by Gurugodahena sold to Abeyaratna Dissanayaka Mudiyanse Kumahamy under the Waste Lands Ordinances; on the south by Pahalakumbura claimed by Kauralalage Banda and others, Pahalakumbura claimed by Punchiralalage Mudiyanse, Pahalakumbura sold by the Crown (T. P. 293,139), T. P. 293,139; on the west by Gurugodahena sold to Abeyaratna Dissanayaka Mudiyanse Punchi Banda and another under the Waste Lands Ordinances.



Surveyor-General's Office,
Colombo, September 20, 1915.

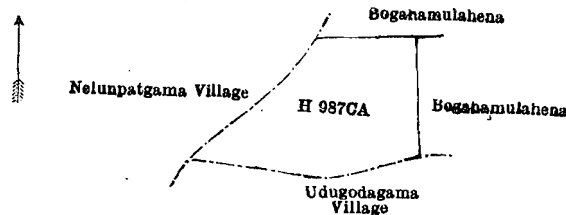
Scale of 4 Chains to an Inch.

G. K. THORNHILL,
for Acting Surveyor-General.

V.—Preliminary plan 1,993.

Lot.	Name of Land.	Extent, A. R. P.
H 987CA	Bogahamulahena	1 0 4

and bounded as follows: on the north by Bogahamulahena sold to Abeyaratna Dissanayaka Mudiyanse Menikhamy under the Waste Lands Ordinances; on the east by Bogahamulahena sold to Meddummarallage Punchi Menika under the Waste Lands Ordinances; on the south by the village limit of Udugodagama; on the west by the village limit of Nelunpathgama.



Surveyor-General's Office,
Colombo, September 20, 1915.

Scale of 4 Chains to an Inch.

G. K. THORNHILL,
for Acting Surveyor-General.

J. M. DAVIES,
Special Officer.
May 24, 1916.

Kurunegala S. O. No. 1,364.

Order under Section 4, Sub-section (1), of "The Waste Lands Ordinances of 1897, 1899, 1900, and 1903."

In the matter of the lands commonly called or known as Bogahamulahena and Gurugodahena, situate in the village of Pampegama, in the Mahagalboda Egoda korale of the Hiriyala hatpattu of the Kurunegala District, in the North-Western Province, and of "The Waste Lands Ordinances of 1897, 1899, 1900, and 1903."

WHEREAS in pursuance of section 1 of the said Ordinances it was duly declared and notified on the 1st day of August, 1913, that if no claim to the lands commonly called or known as Bogahamulahena and Gurugodahena, situate in the village of Pampegama, in the Mahagalboda Egoda korale of the Hiriyala hatpattu of the Kurunegala District, in the North-Western Province, containing in extent 1 acre and 3 roods, and shown as lots H 987BW, H 987CI in preliminary plan 1,993 and in the annexed diagrams, was made to John Murray Davies, Special Officer appointed under section 28 of the said Ordinances, within the period of three months from the date specified in the said notice, such lands would be declared the property of the Crown, and dealt with on account of the Crown (*vide* Notice No. 4,960):

And whereas (1) Abeyaratna Dissanayaka Mudiyanse Dingiri Banda, (2) ditto Hetuhamige Ran Menika made claim thereto, and I, John Murray Davies, Special Officer appointed under section 28 of the said Ordinances, made due inquiry into such claim, and whereas the said claimants and I, with the consent of His Excellency the Governor, came to an agreement in writing dated the 14th day of January, 1914, concerning the said lands, under section 4, sub-section (1), of the said Ordinances, whereby it was agreed that the said claimants should be declared the purchasers of the said lands upon payment on or before the 14th day of April, 1914, to the Government Agent at Kurunegala, or to the Settlement Officer, of a sum of Rupees Twenty-eight only (Rs. 28), as the purchase amount of the said lands, and whereas the said amount has been duly paid by the said claimants, they are hereby, in pursuance of the agreement aforementioned, declared to be the purchasers of the said lands, as more fully described herein below.

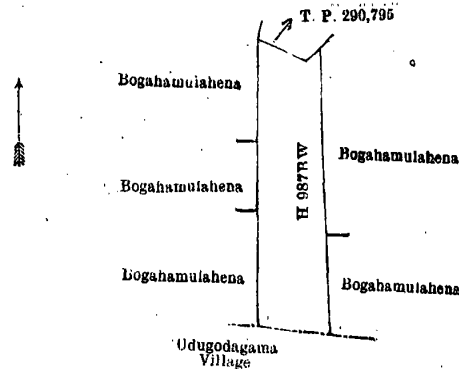
Description of the Lands referred to.

The following lots situated in the village of Pampegama, in the Mahagalboda Egoda korale of the Hiriyala hatpattu of the Kurunegala District, in the North-Western Province, as described in the annexed diagrams:—

I.—Preliminary plan 1,993.

Lot.	Name of Land.	Extent, A. R. P.
H 987BW	Bogahamulahena	1 0 0

and bounded as follows : on the north by T. P. 290,795 ; on the east by Bogahamulahena sold to Wijepalu Mohottalage Kiri Banda under the Waste Lands Ordinances, Bogahamulahena sold to Abeyaratna Dissanayaka Mudiyansele Herathamy and another under the Waste Lands Ordinances ; on the south by the village limit of Udugodagama ; on the west by Bogahamulahena sold to Abeyaratna Dissanayaka Mudiyansele Menikhamy under the Waste Lands Ordinances, Bogahamulahena sold to Abeyaratna Dissanayaka Mudiyansele Ukku Bandage Ausadahamy under the Waste Lands Ordinances, Bogahamulahena sold to Abeyaratna Dissanayaka Mudiyansele Bandage Ausadahamy under the Waste Lands Ordinances.



Surveyor-General's Office,
Colombo, September 20, 1915.

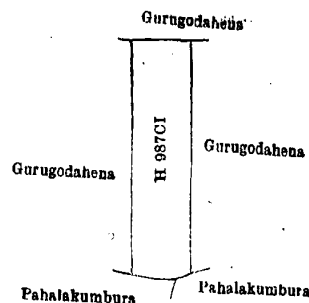
Scale of 4 Chains to an Inch.

G. K. THORNHILL,
for Acting Surveyor-General.

II.—Preliminary plan 1,993.

Lot.	Name of Land.	Extent, A. R. P.
H 987CI	Gurugodahena	0 3 0

and bounded as follows : on the north by Gurugodahena sold to Welipitiyage Don Suwaris Rodrigo under the Waste Lands Ordinances ; on the east by Gurugodahena sold to Abeyaratna Dissanayaka Lekammahatmayalagedera Kiri Mudiyanse and another ; on the south by Pahalakumbura claimed by Kawralalage Banda and others, Pahalakumbura claimed by Panchiralalage Mudiyanse ; on the west by Gurugodahena sold to Abeyaratna Dissanayaka Mudiyansele Kumahamy under the Waste Lands Ordinances.



Surveyor-General's Office,
Colombo, September 20, 1915.

Scale of 4 Chains to an Inch.

G. K. THORNHILL,
for Acting Surveyor-General.

May 24, 1916.

J. M. DAVIES,
Special Officer.

Anuradhapura S. O. No. 783.

Order under Section 2 of "The Waste Lands Ordinances of 1897, 1899, 1900, and 1903,"
declaring Lands to be Crown Property.

In the matter of the lands commonly called or known as Moramukalana, Dambagahahena, Hikgahahena, &c., situate in the village of Galegama, in the Alutkadawat tulana of the Kadawat korale of the Nuwaragam palata, in the North-Central Province, and of "The Waste Lands Ordinances of 1897, 1899, 1900, and 1903."

THE notice required by section 1 of "The Waste Lands Ordinances of 1897, 1899, 1900, and 1903," having been duly published in manner prescribed by that section in respect of the above-named lands (*vide* Notice No. 5,795), and no claim having been made to the said lands or to any interest therein within the period of three months from the date specified in the said notice, I, Thomas Graham Willett, Special Officer appointed under section 28 of the said Ordinances under and by virtue of the powers vested in me in that behalf by section 2 of the said Ordinances, do hereby on this 7th day of July, 1916, order and declare that the said lands, as more fully described herein below, situate in the village of Galegama, in the Alutkadawat tulana of the Kadawat korale of the Nuwaragam palata, in the North-Central Province, and shown as lots 1, 2, 2A, 2B, 2C, 2I, 3, 6, 7, 9A, 9B, 10, 11, 12, 13, 14, 15, 16, 17, 18, 19, 20, 21, 22, 23, 24, 25, 26, 27 in preliminary plan 623 and in the annexed diagram, and containing in extent 1,068 acres and 28 perches, are the property of the Crown.

Description of the Lands referred to.

The following lots situated in the village of Galagama, in the Alutkadawat tulana of the Kadawat korale of the Nuwaragam palata, in the North-Central Province, as described in the annexed diagram:—

Preliminary plan 623.			
Lot.	Name of Land.	Extent, A. R. P.	
1	Moramukalana	558 1 12	
2	Dambagahahena, Hikgahahena	214 1 17	
2A	Chena reservation	134 3 6	
2B	Cemetery	0 1 22	
2C	Path	0 0 16	
2I	Do.	0 0 26	
3	Cemetery	0 0 18	
6	Tisbamba	2 0 38	
7	Bund reservation	0 3 2	
9A	Do.	1 0 15	
9B	Path reservation	0 0 34	
10	Galagama tank (tank and bund)	57 1 13	
11	Viharagala (rock and tank)	11 3 36	
12	Malwalawewa (tank and bund)	2 1 4	
13	Galgodahena	47 1 13	
14	Kandapahalalanda	21 2 31	

Lot.	Name of Land.	Extent, A. R. P.
15	Ela (stream)	0 1 5
16	Do. do.	0 1 27
17	Do. do.	0 3 1
18	Do. do.	1 1 20
19	Do. do.	2 1 25
20	Do. do.	1 1 32
21	Footpath	0 0 3
22	Pinpara	5 3 16
23	Footpath	0 0 15
24	Ela (stream)	0 1 21
25	Wan-ela (stream)	1 2 30
26	Footpath	0 0 36
27	Horow-ela (stream)	0 0 14
		1,068 0 28

and bounded as follows: on the north by the village limit of Diwulgaskada, topo preliminary plan 3; on the east by topo preliminary plan 3, the village limit of Pandiggama; on the south by the village limit of Etakada, the village limit of Halikumbukollewa; on the west by the village limit of Kongollewa.

NOTE.—The following lots lying within the above boundaries are excluded from this order, and their aggregate acreage of 53 acres 1 rood and 4 perches is not included in the acreage of 1,068 acres and 28 perches given above:—

Preliminary plan 623.			
Lot.	Name of Land.	Extent, A. R. P.	
A 2D	Galagamalanda	8 1 0	
A 2E	Do.	5 3 12	
A 2F	Do.	4 3 26	
A 2G	Do.	2 0 25	
A 4	T. P. 221,826	6 3 26	
A 4A	Accare Idamewedibima	0 0 23	
A 4B	Do.	0 0 17	
A 5	Puranawela	16 2 38	

Lot.	Name of Land.	Extent, A. R. P.
B 8	Gangoda	3 3 15
B 8A	Part of T. P. 256,936	0 0 14
B 8B	Accare Idama	0 0 1
B 9	Part of T. P. 256,936	3 3 25
2H	Dewale	0 1 22
		53 1 4

[For Diagram see page 830.]

Uva S. O. No. 2,076.

Order under Section 2 of "The Waste Lands Ordinances of 1897, 1899, 1900, and 1903,"
declaring Lands to be Crown Property.

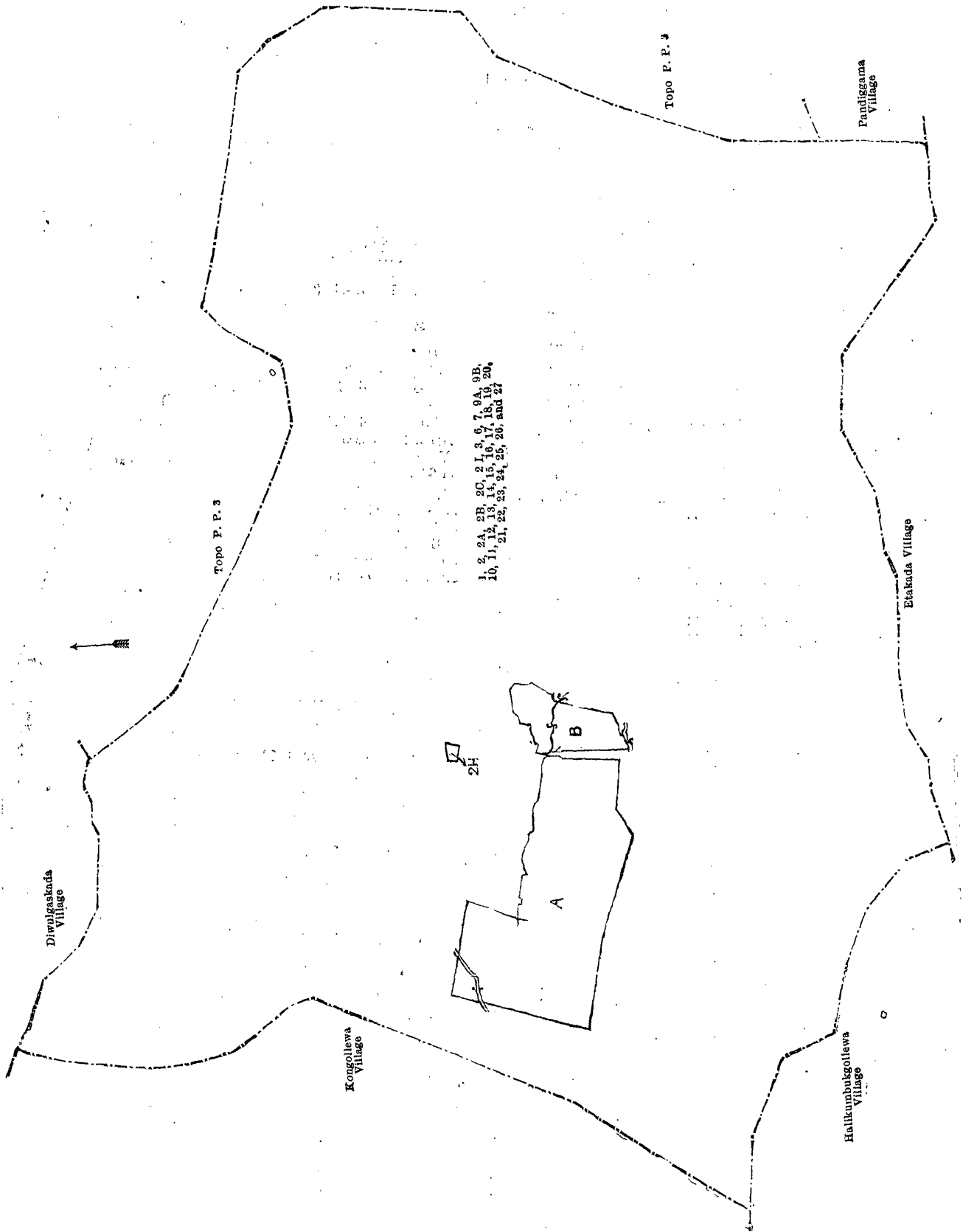
In the matter of the lands commonly called or known as Godamadepatana, Suriyagasellemukalana, &c., situate in the village of Gamewela, in the Kandukara korale of the Buttala division, in the Province of Uva, and of "The Waste Lands Ordinances of 1897, 1899, 1900, and 1903."

THE notice required by section 1 of "The Waste Lands Ordinances of 1897, 1899, 1900, and 1903," having been duly published in manner prescribed by that section in respect of the above-named lands (*vide* Notice No. 4,789), and no claim having been made to the said lands or to any interest therein within the period of three months from the date specified in the said notice, I, John Murray Davies, Special Officer appointed under section 28 of the said Ordinances, under and by virtue of the powers vested in me in that behalf by section 2 of the said Ordinances, do hereby on this 12th day of June, 1916, order and declare that the said lands, as more fully described herein below, situate in the village of Gamewela, in the Kandukara korale of the Buttala division, in the Province of Uva, and shown as lots 1, 2, 3A, 7 $\frac{1}{2}$, 7 $\frac{3}{4}$, 7 $\frac{3}{8}$, 15, 20, 22, 22A, 24, 25, 27, 28, 28A, 28B, 28C, 28D, 29 $\frac{1}{2}$, 29 $\frac{3}{4}$, 31, 33, 34, 35, and unlotted roads and streams in preliminary plan 214 and in the annexed diagram, and containing in extent 219 acres and 7.75 perches, are the property of the Crown.

Description of the Lands referred to.

The following lots situated in the village of Gamewela, in the Kandukara korale of the Buttala division, in the Province of Uva, as described in the annexed diagram:—

Preliminary plan 214.			
Lot.	Name of Land.	Extent, A. R. P.	
1	Godamadepatana	1 1 0	
2	Suriyagasellemukalana	12 2 22	
3A	Godamadeonadumuduwa and Bakmilandepatana (road)	0 0 30	
7 $\frac{1}{2}$	Orudunduwetalawa (encroachment by T. P. 164,963)	0 0 3	
7 $\frac{3}{8}$	Orudunduwetalawa (encroachment by T. P. 164,963)	0 0 2	
7 $\frac{3}{4}$	Oya-addarakele	0 1 9	
15	Kolongasmullehena	0 1 14	
20	Ambalanwattepatana	26 0 5	
22	Kirigalepatana	17 3 35	
22A	Kirigalepatana, Elipatwalhena (new road)	0 0 27	
24	Kirigalepatana (road reservation)	0 3 27	
25	Do. (do.)	0 1 36	
27	Galkada-aremulakana (road reservation)	0 2 24.75	
28	Kokawiddamedapatana, &c.	91 0 27	



Surveyor-General's Office,
Colombo, December 15, 1915.

Scale of 16 Chains to an Inch.

G. K. THORNHILL,
for Surveyor-General.

July 7, 1916.

T. G. WILLETT,
Special Officer.

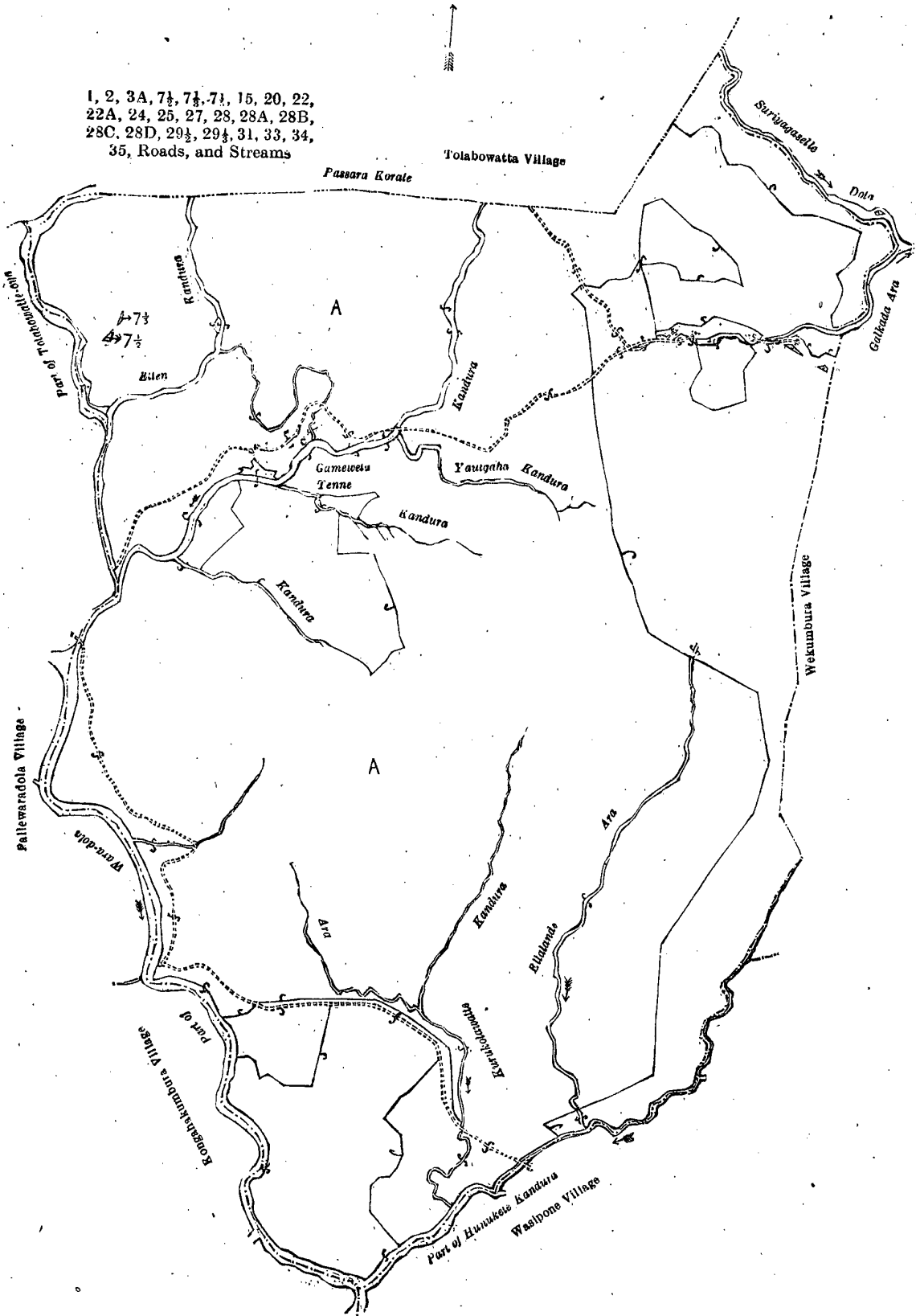
Lot.	Name of Land.	Extent, A. R. P.
28A	Ginikatugaltennepatana	1 0 4
28B	Do.	2 0 1
28C	Do. (reservation for old path and new cart road trace)	0 1 9
28D	Ginikatugaltennepatana (reservation for new cart road trace)	0 0 26
29 $\frac{1}{2}$	Path (road reservation)	0 3 21
29 $\frac{1}{4}$	Papalepatana (reservation for stream)	4 0 21
31	Deiyannekelemukalana	2 0 2
33	Yahalmademukalana	10 1 6
34	Mahamadehenepatana	6 2 0
35	Mahamademukalana	26 2 17
	Area of roads	2 3 22
	Area of streams	10 0 17
		219 0 7.75

and bounded as follows: on the north by the boundary of Passara korale (the village limit of Tolabowatta); on the east by Suriyagaselledola, Galkada-ara, the village limit of Wekumbura; on the south by the village limit of Wasipone (part of Hunuketekandura), village limit of Kongahakumbura (part of Waradola); on the west by the village limit of Pallewaradola (parts of Waradola and Tolabowatta-oya).

NOTE.—The following lots lying within the above-mentioned boundaries are excluded from this order, and no part of their aggregate acreage of 646 acres 1 rood and 18.25 perches is included in the acreage of 219 acres and 7.75 perches given above:—

Preliminary plan 214.

Lot.	Name of Land.	Extent, A. R. P.
A 3	Godamadeonadumuduwa and Bakmelandepatana	115 3 3
A 3B	Helawatta	0 0 32
A 3C	Dehigaha-arehena	4 3 29
A 3D	Do.	0 2 20
A 3E	Do. (reservation for Gansabhawa road)	0 2 3
A 3F	Ketanhatupitiyewatta	0 0 31
A 4	Hapugahakumburewatta	0 0 21
A 5	Hela-arawa	1 1 16
A 6	Muttettilandehena	11 3 9
A 6A	Do.	0 3 9
A 6B	Do. (reservation for Ellenkandura)	0 1 12
A 7	Erawatta (T. Ps. 164,963, 164,964, 164,965)	5 3 4
A 7 $\frac{1}{4}$	Muttettilandehena (encroachment by T. P. 164,965)	0 0 3
A 8	Gamewela-arawa (T. P. 164,966)	0 2 35
A 9	Meerawakehena and Ambagahakumburegodehena	3 2 12
A 10	Watagodapatana and Ambagahagoda	8 0 33
A 11	Dehigahawattehena, Meeanarawa	1 3 28
A 12	Godakumbura, Ulpotakumbura	3 2 20
A 13	Kammalawatta	1 1 33
A 14	Meegahawatta	1 1 37
A 14A	Meegahawattehena (reservation for stream)	0 1 33
A 14B	Meegahawatta	1 0 24
A 14C	Meegahawattehena (reservation for stream)	0 0 32
A 16	Mulatakumbura, Ambagahakumbura, &c.	13 3 24
A 17	Godegedarawatta and Bogahawatta	2 0 34
A 18	Gammeddewatta and Kahatagahawatta	9 3 26
A 18A	Gammeddewattehena	0 3 8
A 18B	Do.	0 0 36
A 18C	Do. (reservation for stream)	0 1 0
A 18D	Bogahawattehena (do.)	0 1 20
A 18E	Do.	0 3 10
A 18F	Bogahawatta	1 2 25
A 18G	Bogahahena	1 0 26
A 18H	Do.	0 2 22
A 18I	Bogahawatta (T. P. 308,522)	0 2 7
A 19	Tennehena	1 3 23
A 20A	Ambalanwatta (T. P. 302,745)	1 0 35
A 20B	Ambalanwattepatana (parts of T. Ps. 261,852 and 237,083)	0 0 16
A 20C	Ambalanwattepatana (encroachment by owner of T. P. 243,778)	0 0 22
A 21	Kolonkatupitiyehena	0 3 9
A 23	Kirigalehena (T. P. 258,099)	14 1 2.25
A 23 $\frac{1}{2}$	Kirigalepatana	0 0 21
A 26	Galakada-arehena (stream reservation)	0 3 19
A 29	Maryland or Gamewela Rubber Estate (T. Ps. 261,852, 243,778, &c.)	401 1 20
A 29A	Maryland or Kolonkatupitiya (encroachment by owner of T. P. 243,778)	0 0 19
A 29 $\frac{1}{4}$	Gansabhawa road (reservation for Gansabhawa road)	0 1 9
A 29 $\frac{1}{2}$	Ginikatugaltennepatana (reservation for path) (T. P. 311,426)	0 1 0
A 29 $\frac{1}{8}$	Demodera-arawa and Tholabowatteoyaroda (reservation for road and stream)	1 3 5
A 29 ¹	(Reservation for road and stream)	0 1 32
A 29 $\frac{1}{4}$ A	Gansabhawa road (encroachment by owners of T. P. 243,778)	0 1 26
A 29 $\frac{1}{4}$ A	Reservation for road	0 3 13
A 29 $\frac{1}{8}$ B	Do.	0 1 16
A 30	Deiyannekumburearawa and Hinipillahenemukalana (reservation for stream)	3 1 3
A 32	Mahamadehena	7 2 37
A 36	Do.	12 1 11



Surveyor-General's Office,
Colombo, May 23, 1916.

Scale of 16 Chains to an Inch.

A. H. G. DAWSON,
for Surveyor-General.

June 12, 1916.

J. M. DAVIES,
Special Officer.

Ratnapura S. O. No. 258.

Order under Section 2 of "The Waste Lands Ordinances of 1897, 1899, 1900, and 1903,"
declaring Lands to be Crown Property.

In the matter of the lands commonly called or known as Dekandehenyaya, Wagurugodahena, &c., situate in the village of Wellandura, in the Atakalan korale of the Ratnapura District, in the Province of Sabaragamuwa, and of "The Waste Lands Ordinances of 1897, 1899, 1900, and 1903."

THE notice required by section 1 of "The Waste Lands Ordinances of 1897, 1899, 1900, and 1903," having been duly published in manner prescribed by that section in respect of the above-named lands (*vide* Notice No. 4,575), and no claim having been made to the said lands or to any interest therein within the period of three months from the date specified in the said notice, I, Howard Orme Fox, Special Officer appointed under section 28 of the said Ordinances, under and by virtue of the powers vested in me in that behalf by section 2 of the said Ordinances, do hereby on this 27th day of May, 1916, order and declare that the said lands, as more fully described herein below, situate in the village of Wellandura, in the Atakalan korale of the Ratnapura District, in the Province of Sabaragamuwa, and shown as lots 46D, 37E, and 36A in preliminary plan 12 and in the annexed diagrams, and containing in extent 2 roods and 1 perch, are the property of the Crown.

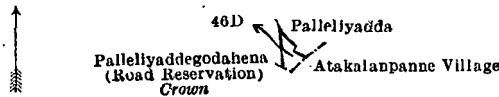
Description of the Lands referred to.

The following lots situated in the village of Wellandura, in the Atakalan korale of the Ratnapura District, in the Province of Sabaragamuwa, as described in the annexed diagrams:—

I.—Preliminary plan 12.

Lot.	Name of Land.	Extent, A. R. P.
46D	Dekandehenyaya	0 0 12

and bounded as follows: on the north and east by Palleliyadda claimed by Manannalagewattuwa; on the south by the village limit of Atakalanpanne; and on the west by Palleliyaddegodahena (road reservation) to be declared the property of the Crown under the Waste Lands Ordinances.



Surveyor-General's Office,
Colombo, May 10, 1916.

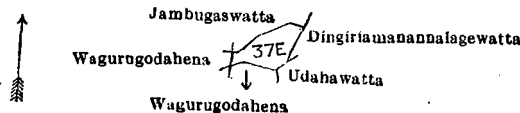
Scale of 8 Chains to an Inch.

A. H. G. DAWSON,
for Surveyor-General

II.—Preliminary plan 12.

Lot.	Name of Land.	Extent, A. R. P.
37E	Wagurugodahena	0 1 12

and bounded as follows: on the north by Jambugaswatta (private); on the east by Dingiriamanannalagewatta claimed by Kududurage Ukkuwa, Udahawatta claimed by Hiramadagamawadugewatte Menika; on the south by Wadurugodahena (private); and on the west by Wadurugodahena claimed by Pakiri Mahamadu Ismail Lebbe Marikkar, Jambugaswatta (private).



Surveyor-General's Office,
Colombo, October 18, 1915.


Scale of 8 Chains to an Inch.

G. K. THORNHILL,
for Acting Surveyor-General.

III.—Preliminary plan 12.

Lot.	Name of Land.	Extent, A. R. P.
36A	Wagurukumburugoda, (reservation)	0 0 17

and bounded as follows: on the north by Jambugaswatta claimed by Kalugalmulle Andirisilage Dochcho and others; on the east by the road from Nugawala to Rakwana; on the south by Wagurukumburuyaya claimed by Assan Meera Lebbe Sinna Lebbe Marikkar; and on the west by Wagurukumbura claimed by Assan Meera Lebbe Sinna Lebbe Marikkar.



Surveyor-General's Office,
Colombo, October 18, 1915.

Scale of 8 Chains to an Inch.

G. K. THORNHILL,
for Acting Surveyor-General.

May 27, 1916.

H. O. FOX,
Special Officer.

Ratnapura S. O. No. 259.

Order under Section 4, Sub-section (1), of "The Waste Lands Ordinances of 1897, 1899, 1900, and 1903."

In the matter of the land commonly called or known as Waldeniyewattehena and Meegahagodaokandehena, situate in the village of Etoya, in the Meda pattu in the Nawadun korale of the Ratnapura District, in the Province of Sabaragamuwa, and of "The Waste Lands Ordinances of 1897, 1899, 1900, and 1903."

WHEREAS in pursuance of section 1 of the said Ordinances it was duly declared and notified on the 20th day of March, 1913, that if no claim to the land commonly called or known as Waldeniyewattehena and Meegahagodaokandehena, situate in the village of Etoya, in the Meda pattu in the Nawadun korale of the Ratnapura District, in the Province of Sabaragamuwa, containing in extent 1 acre 2 roods and 13 perches, and shown as lot 14C7 in preliminary plan 82 and in the annexed diagram, was made to Howard Orme Fox, Special Officer appointed under section 28 of the said Ordinances, within the period of three months from the date specified in the said notice, such land would be declared the property of the Crown, and dealt with on account of the Crown (*vide* Notice No. 4,803):

And whereas Hettige Posathamy made claim thereto, and Harry Chambers Toller, Special Officer appointed under section 28 of the said Ordinances, made due inquiry into such claim, and whereas the said claimant and the aforesaid Harry Chambers Toller, Special Officer, with the consent of His Excellency the Governor, came to an agreement in writing dated the 20th day of December, 1913, concerning the said land, under section 4, sub-section (1), of the said Ordinances, whereby it was agreed that the said claimant should be declared the purchaser of the said land upon payment on or before the 20th day of January, 1914, to the Government Agent at Ratnapura, of a sum of Rupees Twenty-two and Cents Fifty only (Rs. 22.50), as the purchase amount of the said land, and whereas the said amount has been duly paid by the said claimant, he is hereby, in pursuance of the agreement aforementioned, declared to be the purchaser of the said land, as more fully described herein below.

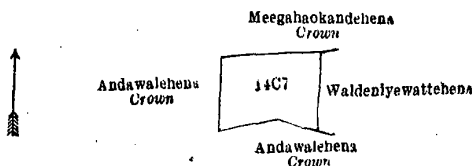
Description of the Land referred to.

The following lot situated in the village of Etoya, in the Meda pattu in the Nawadun korale of the Ratnapura District, in the Province of Sabaragamuwa, as described in the annexed diagram:—

Preliminary plan 82.

Lot.	Name of Land.	Extent, A. R. P.
14C7	Waldeniyewattehena and Meegahagodaokandehena	1 2 13

and bounded as follows: on the north by Meegahaokandehena to be declared the property of the Crown under the Waste Lands Ordinances; on the east by Waldeniyewattehena sold to Nindawattagamage Ratranhamy and another under the Waste Lands Ordinances; on the south and west by Andawalehena to be declared the property of the Crown under the Waste Lands Ordinances.



Surveyor-General's Office,
Colombo, April 20, 1916.

Scale of 8 Chains to an Inch.

G. K. THORNHILL,
for Surveyor-General.

H. O. Fox,
Special Officer.
May 29, 1916.

Ratnapura S. O. No. 260.

Order under Section 4, Sub-section (1), of "The Waste Lands Ordinances of 1897, 1899, 1900, and 1903."

In the matter of the land commonly called or known as Bokutuketiyahena, situate in the village of Etoya, in the Meda pattu in the Nawadun korale of the Ratnapura District, in the Province of Sabaragamuwa, and of "The Waste Lands Ordinances of 1897, 1899, 1900, and 1903."

WHEREAS in pursuance of section 1 of the said Ordinances it was duly declared and notified on the 20th day of March, 1913, that if no claim to the land commonly called or known as Bokutuketiyahena, situate in the village of Etoya, in the Meda pattu in the Nawadun korale of the Ratnapura District, in the Province of Sabaragamuwa, containing in extent 3 acres and 25 perches, and shown as lot 14C2 in preliminary plan 82 and in the annexed diagram, was made to Howard Orme Fox, Special Officer appointed under section 28 of the said Ordinances, within the period of three months from the date specified in the said notice, such land would be declared the property of the Crown, and dealt with on account of the Crown (*vide* Notice No. 4,803):

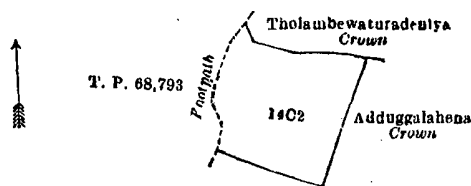
And whereas Attawi Polwattage Kusala, ditto Gunasiriya, ditto Ehalamali made claim thereto, and Harry Chambers Toller, Special Officer appointed under section 28 of the said Ordinances, made due inquiry into such claim, and whereas the said claimants and the aforesaid Harry Chambers Toller, Special Officer, with the consent of His Excellency the Governor, came to an agreement in writing dated the 20th day of October, 1913, concerning the said land, under section 4, sub-section (1), of the said Ordinances, whereby it was agreed that the said claimants should be declared the purchasers of the said land upon payment on or before the 20th day of November, 1913, to the Government Agent at Ratnapura, of a sum of Rupees Forty-five only (Rs. 45), as the purchase amount of the said land, and whereas the said amount has been duly paid by the said claimants, they are hereby, in pursuance of the agreement aforementioned, declared to be the purchasers of the said land, as more fully described herein below.

Description of the Land referred to.

The following lot situated in the village of Etoya, in the Meda pattu in the Nawadun korale of the Ratnapura District, in the Province of Sabaragamuwa, as described in the annexed diagram:—

Lot.	Name of Land.	Extent, A. R. P.
14C2	Bokutuketiyahena	3 0 25

and bounded as follows: on the north by Tholombewaturadeniya to be declared the property of the Crown under the Waste Lands Ordinances; on the east and south by Adduggalahena to be declared the property of the Crown under the Waste Lands Ordinances; and on the west by a footpath (T. P. 68,793).



Surveyor-General's Office,
Colombo, April 20, 1916.

Scale of 8 Chains to an Inch.

G. K. THORNHILL,
for Surveyor-General.

May 29, 1916.

H. O. FOX,
Special Officer.

Ratnapura S. O. No. 261.

Order under Section 4, Sub-section (1), of "The Waste Lands Ordinances of 1897, 1899, 1900, and 1903."

In the matter of the land commonly called or known as Waldeniyewattehena, situate in the village of Etoya, in the Meda pattu in the Nawadun korale of the Ratnapura District, in the Province of Sabaragamuwa, and of "The Waste Lands Ordinances of 1897, 1899, 1900, and 1903."

WHEREAS in pursuance of section 1 of the said Ordinances it was duly declared and notified on the 20th day of March, 1913, that if no claim to the land commonly called or known as Waldeniyewattehena, situate in the village of Etoya, in the Meda pattu in the Nawadun korale of the Ratnapura District, in the Province of Sabaragamuwa, containing in extent 2 acres and 19 perches, and shown as lot 14C8, in preliminary plan 82 and in the annexed diagram, was made to Howard Orme Fox, Special Officer appointed under section 28 of the said Ordinances, within the period of three months from the date specified in the said notice, such land would be declared the property of the Crown, and dealt with on account of the Crown (*vide* Notice No. 4,803):

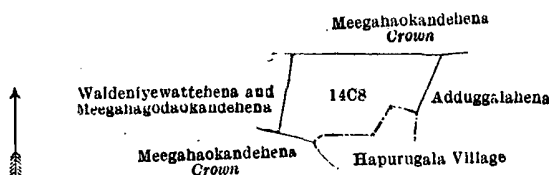
And whereas (1) Nindawattagamage Ratranhamy and (2) ditto Rammalhamy made claim thereto, and Harry Chambers Toller, Special Officer appointed under section 28 of the said Ordinances, made due inquiry into such claim, and whereas the said claimants and the aforesaid Harry Chambers Toller, Special Officer, with the consent of His Excellency the Governor, came to an agreement in writing dated the 20th day of October, 1913, concerning the said land, under section 4, sub-section (1) of the said Ordinances, whereby it was agreed that the said claimants should be declared the purchasers of the said land upon payment on or before the 20th day of November, 1913, to the Government Agent at Ratnapura, of a sum of Rupees Thirty only (Rs. 30), as the purchase amount of the said land, and whereas the said amount has been duly paid by the said claimants, they are hereby, in pursuance of the agreement aforementioned, declared to be the purchasers of the said land, as more fully described herein below.

Description of the Land referred to.

The following lot situated in the village of Etoya, in the Meda pattu in the Nawadun korale of the Ratnapura District, in the Province of Sabaragamuwa, as described in the annexed diagram:—

Lot.	Name of Land.	Extent, A. R. P.
14C8	Waldeniyewattehena	2 0 19

and bounded as follows: on the north by Meegahaokandahena to be declared the property of the Crown under the Waste Lands Ordinances; on the east by Adduggalahena sold to Koswatta Arachchillage *alias* Vidanelage Ranbandahamy and 2 others under the Waste Lands Ordinances; on the south by the village limit of Hapurugala and Meegahaokandahena to be declared the property of the Crown under the Waste Lands Ordinances; on the west by Waldeniyewattehena and Meegahaogodaokandahena sold to Hettige Posathhamy under the Waste Lands Ordinances.



Surveyor-General's Office,
Colombo, April 20, 1916.

Scale of 8 Chains to an Inch.

G. K. THORNHILL,
for Surveyor-General.

May 29, 1916.

H. O. FOX,
Special Officer.

Ratnapura S. O. No. 262.

Order under Section 2 of "The Waste Lands Ordinances of 1897, 1899, 1900, and 1903," declaring Land to be Crown Property.

In the matter of the land commonly called or known as Tholambewaturadeniya, situate in the village of Etoya, in the Meda pattu in the Nawadun korale of the Ratnapura District, in the Province of Sabaragamuwa, and of "The Waste Lands Ordinances of 1897, 1899, 1900, and 1903."

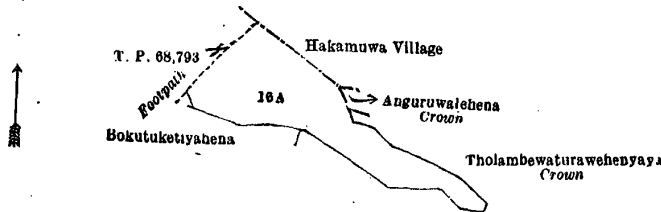
THE notice required by section 1 of "The Waste Lands Ordinances of 1897, 1899, 1900, and 1903," having been duly published in manner prescribed by that section in respect of the above-named land (*vide* Notice No. 4,803), and no claim having been made to the said land or to any interest therein within the period of three months from the date specified in the said notice, I, Howard Orme Fox, Special Officer appointed under section 28 of the said Ordinances, under and by virtue of the powers vested in me in that behalf by section 2 of the said Ordinances, do hereby on this 29th day of May, 1916, order and declare that the said land, as more fully described herein below, situate in the village of Etoya, in the Meda pattu in the Nawadun korale of the Ratnapura District, in the Province of Sabaragamuwa, and shown as lot 16A in preliminary plan 82 and in the annexed diagram, and containing in extent 3 acres 1 rood and 32 perches, is the property of the Crown.

Description of the Land referred to.

The following lot situated in the village of Etoya, in the Meda pattu in the Nawadun korale of the Ratnapura District, in the Province of Sabaragamuwa, as described in the annexed diagram :—

Lot.	Name of Land.	Preliminary plan 82.	Extent, A. R. P.
16A	Tholambewaturadeniya	3 1 32

and bounded as follows : on the north by the village limit of Hakamuwa ; on the east by Anguruwalehena to be declared the property of the Crown under the Waste Lands Ordinances, Tholambewaturawehenyaya to be declared the property of the Crown under the Waste Lands Ordinances ; on the south by Tholambewaturawehenyaya to be declared the property of the Crown under the Waste Lands Ordinances, Bokutuketiyahena sold to Attawi Polwattage Kusala and two others under the Waste Lands Ordinances ; and on the west by a footpath (T. P. 68,793) :



Surveyor-General's Office,
Colombo, April 20, 1916.

Scale of 8 Chains to an Inch.
H. O. Fox,
Special Officer.
May 29, 1916.

G. K. THORNHILL,
for Surveyor-General.

Ratnapura S. O. No. 263.

Order under Section 4, Sub-section (1), of "The Waste Lands Ordinances of 1897, 1899, 1900, and 1903."

In the matter of the lands commonly called or known as Kekunagahahena, Andiyadeniyehena, &c., situate in the village of Etoya, in the Meda pattu in the Nawadun korale of the Ratnapura District, in the Province of Sabaragamuwa, and of "The Waste Lands Ordinances of 1897, 1899, 1900, and 1903."

WHEREAS in pursuance of section 1 of the said Ordinances it was duly declared and notified on the 20th day of March, 1913, that if no claim to the lands commonly called or known as Kekunagahahena, Andiyadeniyehena, &c., situate in the village of Etoya, in the Meda pattu in the Nawadun korale of the Ratnapura District, in the Province of Sabaragamuwa, containing in extent 6 acres and 19 perches, and shown as lots 14D5 and 14D6 in preliminary plan 82 and in the annexed diagram, was made to Howard Orme Fox, Special Officer appointed under section 28 of the said Ordinances, within the period of three months from the date specified in the said notice, such lands would be declared the property of the Crown, and dealt with on account of the Crown (*vide* Notice No. 4,803) :

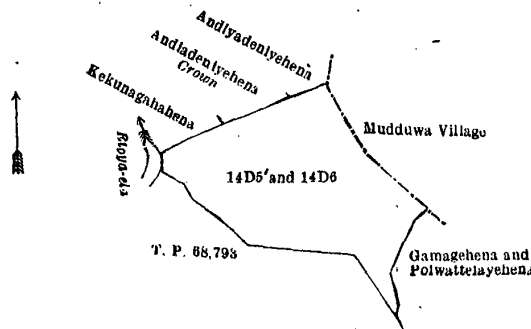
And whereas Daniel de Silva made claim thereto, and Harry Chambers Toller and Walter Ernest Wait, Special Officers appointed under section 28 of the said Ordinances, made due inquiry into such claim, and whereas the said claimant and the aforesaid Walter Ernest Wait, Special Officer, with the consent of His Excellency the Governor, came to an agreement in writing dated the 28th day of April, 1914, concerning the said lands, under section 4, sub-section (1), of the said Ordinances, whereby it was agreed that the said claimant should be declared the purchaser of the said lands upon payment to the Settlement Officer, of a sum of Rupees One hundred and Ten only (Rs. 110), as the purchase amount of the said lands, and whereas the said amount has been duly paid by the said claimant, he is hereby, in pursuance of the agreement aforementioned, declared to be the purchaser of the said lands, as more fully described herein below.

Description of the Lands referred to.

The following lots situated in the village of Etoya, in the Meda pattu in the Nawadun korale of the Ratnapura District, in the Province of Sabaragamuwa, as described in the annexed diagram :—

Lot.	Name of Land.	Preliminary plan 82.	Extent, A. R. P.
14D5	Kekunagahahena, Andiyadeniyehena	2 3 21
14D6	Gamagehena	3 0 38
			6 0 19

and bounded as follows : on the north by Kekunagahahena sold to Yatigampitiyage Rambandahamy under the Waste Lands Ordinances, Andiyadeniyehena to be declared the property of the Crown under the Waste Lands Ordinances-Andiyadeniyehena sold to Mapiitige Richard Victor Peiris under the Waste Lands Ordinances and the village limit of Mudduwa ; on the east by Gamagehena and Polwattalayehena sold to Don Henry Wijeyawardena Tennakoon Bandara-mahatmaya and another under the Waste Lands Ordinances ; on the south by T. P. 68,793 ; on the west by the Etoya-ela.



Surveyor-General's Office,
Colombo, April 20, 1916.

Scale of 8 Chains to an Inch.
H. O. Fox,
Special Officer.
May 29, 1916.

G. K. THORNHILL,
for Surveyor-General.

Ratnapura S. O. No. 284.

Order under Section 4, Sub-section (1), of "The Waste Lands Ordinances of 1897, 1899, 1900, and 1903."

In the matter of the land commonly called or known as Polwattelayehena, situate in the village of Etoya, in the Meda pattu in the Nawadun korale of the Ratnapura District, in the Province of Sabaragamuwa, and of "The Waste Lands Ordinances of 1897, 1899, 1900, and 1903."

WHEREAS in pursuance of section 1 of the said Ordinances it was duly declared and notified on the 20th day of March, 1913, that if no claim to the land commonly called or known as Polwattelayehena, situate in the village of Etoya, in the Meda pattu in the Nawadun korale of the Ratnapura District, in the Province of Sabaragamuwa, containing in extent 3 acres and 14 perches, and shown as lot 14D8 in preliminary plan 82 and in the annexed diagram, was made to Howard Orme Fox, Special Officer appointed under section 28 of the said Ordinances, within the period of three months from the date specified in the said notice, such land would be declared the property of the Crown, and dealt with on account of the Crown (*vide* Notice No. 4,803):

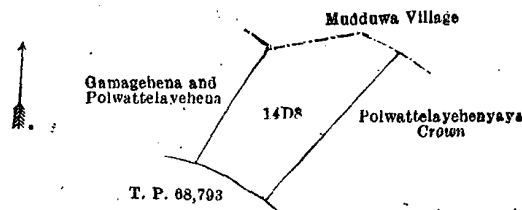
And whereas Assan Meera Lebbe Abdul Latiff Marikkar made claim thereto, and Harry Chambers Toller and I, Howard Orme Fox, Special Officers appointed under section 28 of the said Ordinances, made due inquiry into such claim, and whereas the said claimant and I, with the consent of His Excellency the Governor, came to an agreement in writing dated the 28th day of January, 1914, concerning the said land, under section 4, sub-section (1), of the said Ordinances, whereby it was agreed that the said claimant should be declared the purchaser of the said land upon payment on or before the 28th day of February, 1914, to the Government Agent at Ratnapura, of a sum of Rupees Forty-five only (Rs. 45), as the purchase amount of the said land, and whereas the said amount has been duly paid by the said claimant, he is hereby, in pursuance of the agreement aforementioned, declared to be the purchaser of the said land, as more fully described herein below.

Description of the Land referred to.

The following lot situated in the village of Etoya, in the Meda pattu, in the Nawadun korale of the Ratnapura District, in the Province of Sabaragamuwa, as described in the annexed diagram:—

Lot.	Name of Land.	Preliminary plan 82.	Extent, A. R. P.
14D8	Polwattelayehena	3 0 14

and bounded as follows: on the north by the village limit of Mudduwa; on the east by Polwattelayehenyaya to be declared the property of the Crown under the Waste Lands Ordinances; on the south by T. P. 68,793; on the west by Gamagehena and Polwattelayehena sold to Don Henry Wijewardena Tennakoon Bandara Mahatmaya and another under the Waste Lands Ordinances.



Surveyor-General's Office,
Colombo, April 20, 1916.

Scale of 8 Chains to an Inch.

G. K. THORNHILL,
for Surveyor-General.

May 29, 1916.

H. O. Fox,
Special Officer.