

Ceylon Government Gazette

Published by Authority.

No. 6,823 — FRIDAY, SEPTEMBER 15, 1916.

PART I.—General: Minutes, Proclamations, Appointments, and
General Government Notifications.

PART II.—Legal and Judicial.

PART III.—Provincial Administration.

PART IV.—Land Settlement.

PART V.—Mercantile, Marine, Municipal, Local, &c.

Separate paging is given to each Part, in order that it may be filed separately.

Part IV.—Land Settlement.

	PAGE		PAGE
Preliminary Notices	839	Final Orders	850

PRELIMINARY NOTICES.

Hambantota Notice No. 5,973.

Notice under "The Waste Lands Ordinances of 1897, 1899, 1900, and 1903."

TAKE notice that unless within three months from September 15, 1916, the persons, if any, who claim any interest in the lands hereinafter mentioned or in any one or more of such lands or to some interest therein make claim in person or in writing to the said lands or any of them or to some interest therein to T. G. Willett, Esq., Special Officer appointed under section 28 of "The Waste Lands Ordinances of 1897, 1899, 1900, and 1903," at his office at Fort, Colombo:

Such Special Officer, in pursuance of the powers vested in him by the said Ordinances, will declare by writing under his hand that the said lands, or such of them as to which no claim has been made, are the property of the Crown.

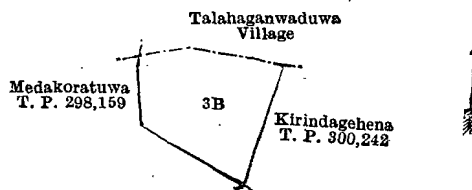
T. G. WILLETT,
Special Officer.

Description of the Lands referred to.

The following lots situated in the village of Udawawwa, in the West Giruwa pattu of the Hambantota District, in the Southern Province, as described in the annexed diagrams:—

Lot.	Name of Land.	Extent, A. R. P.
3B	Nugagahahena	2 1 32

and bounded as follows: on the north by the village limit of Talahaganwaduwa; on the east by Kirindagehena sold by the Crown (T. P. 300,242); on the south and west by Medakoratuwa sold by the Crown (T. P. 298,159).



Surveyor-General's Office,
Colombo, January 6, 1916.

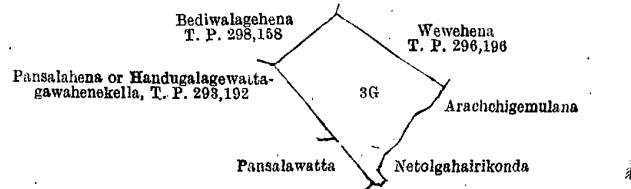
Scale of 8 Chains to an Inch.

G. K. THORNHILL,
for Surveyor-General.

II.—Preliminary plan 266.

Lot.	Name of Land.	Extent, A. R. P.
3G	Mahahena	2 2 35

and bounded as follows: on the north by Bediwalagehena sold by the Crown (T. P. 298,158), Wewehena sold by the Crown (T. P. 296,196); on the east by Wewehena sold by the Crown (T. P. 296,196), Arachchigemulana (private), Netolgahairikonda (private); on the south by Netolgahairikonda (private), Pansalawatta claimed by Wawwa Pansala; on the west by Pansalawatta claimed by Wawwa Pansala, Pansalahena or Handugalagewattagawahenekella sold by the Crown (T. P. 293,192).



Surveyor-General's Office,
Colombo, January 6, 1916.

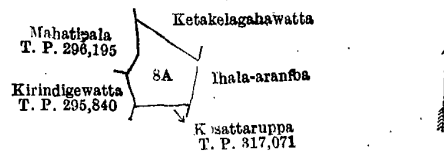
Scale of 8 Chains to an Inch.

G. K. THORNHILL,
for Surveyor-General.

III.—Preliminary plan 266.

Lot.	Name of Land.	Extent, A. R. P.
8A	Pahalawatta	0 3 11

and bounded as follows: on the north by Ketakelagahawatta claimed by Handunnettige Lamisi and others; on the east by Ihala-aramba claimed by Hewa Hinipillege Kirinonis and others; on the south by Kosattaruppa sold by the Crown (T. P. 317,071); on the west by Kirindigewatta sold by the Crown (T. P. 295,840), Maha Tipala sold by the Crown (T. P. 296,195).



Surveyor-General's Office,
Colombo, January 6, 1916.

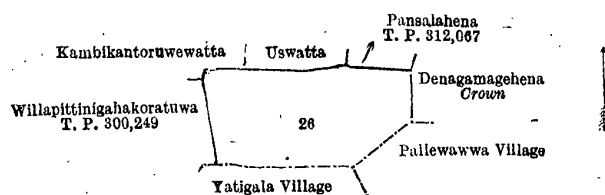
Scale of 8 Chains to an Inch.

G. K. THORNHILL,
for Surveyor-General.

IV.—Preliminary plan 266,

Lot.	Name of Land.	Extent, A. R. P.
26	Bogahahena	3 3 15

and bounded as follows: on the north by Kambikantoruwewatta claimed by the estate of Don Andreas Wijesingha, Mudaliyar, Uswatta claimed by the estate of N. Wijesingha, Mudaliyar, Pansalahena sold by the Crown (T. P. 312,067); on the east by Denagamagehena belonging to the Crown, the village limit of Palle Wawwa; on the south by the village limit of Palle Wawwa, the village limit of Yatigala; on the west by Willapittinigahakoratuwa granted at half-improved value (T. P. 300,249), Kambikantoruwewatta claimed by the estate of Don Andreas Wijesingha, Mudaliyar.



Surveyor-General's Office,
Colombo, January 6, 1916.

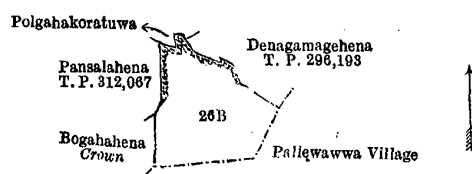
Scale of 8 Chains to an Inch.

G. K. THORNHILL,
for Surveyor-General.

V.—Preliminary plan 266.

Lot.	Name of Land.	Extent, A. R. P.
26B	Denagamagehena	2 1 10

and bounded as follows: on the north by Polgahakoratuwa claimed by D. J. Ratnayaka; Denagamagehena granted at half-improved value (T. P. 296,193); on the east and south by the village limit of Palle Wawwa; on the west by Bogahahena belonging to the Crown, Pansalahena sold by the Crown (T. P. 312,067).



Surveyor-General's Office,
Colombo, January 6, 1916.

Scale of 8 Chains to an Inch.

G. K. THORNHILL,
for Surveyor-General.

Kurunegala Notice No. 5,974.

Notice under "The Waste Lands Ordinances of 1897, 1899, 1900, and 1903."

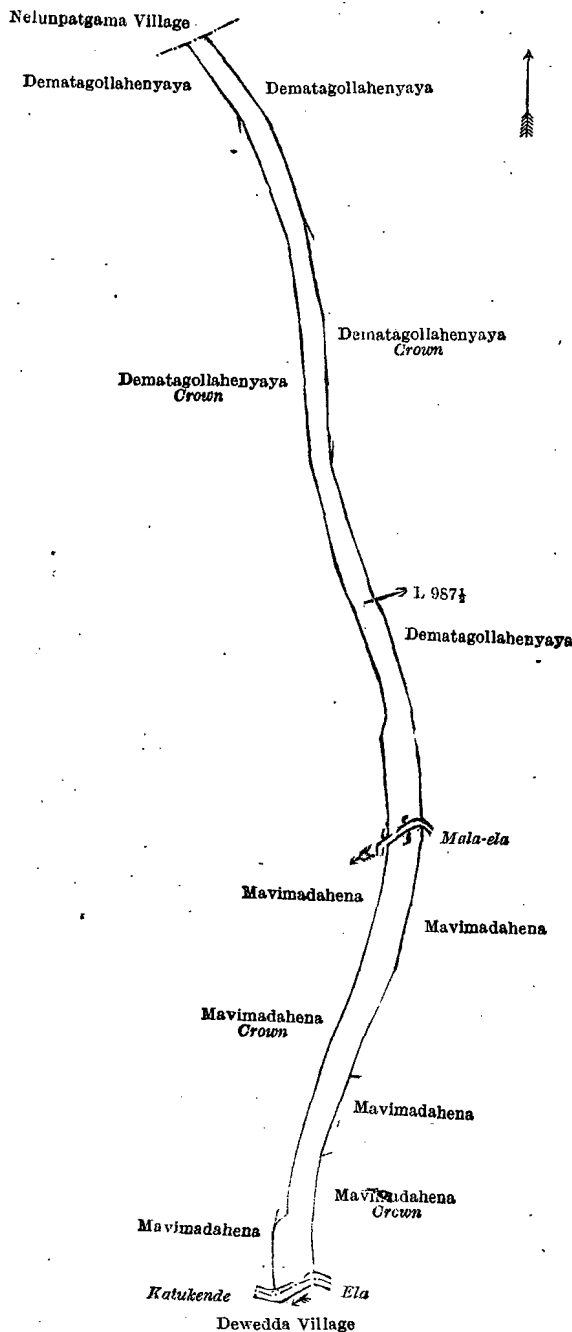
TAKE notice that unless within three months from September 15, 1916, the persons, if any, who claim any interest in the land hereinafter mentioned make claim in person or in writing to the said land or to some interest therein to J. M. Davies, Esq., Special Officer appointed under section 28 of "The Waste Lands Ordinances of 1897, 1899, 1900, and 1903," at his office at Fort, Colombo :

Such Special Officer, in pursuance of the powers vested in him by the said Ordinances, will declare by writing under his hand that the land, to which no claim has been made, is the property of the Crown.

J. M. DAVIES,
Special Officer.

Description of the Land referred to.

The land commonly called or known as Railway land, situated in the village of Udugodagama, in the Mahagalboda Egoda korale of the Hiriyala hatpattu of the Kurunegala District, in the North-Western Province, containing in extent 6 acres and 5 perches, shown as lot L 987½ in preliminary plan 1,993 and in the annexed diagram ; and bounded as follows : on the north by the village limit of Nelunpatgama ; on the east by Dematagollahenyaya sold under the Waste Lands Ordinances, Dematagollahenyaya declared to be the property of the Crown under the Waste Lands Ordinances, Dematagollahenyaya sold under the Waste Lands Ordinances, the Mala-ela, Mavimadahena sold under the Waste Lands Ordinances, Mavimadahena sold under the Waste Lands Ordinances, Mavimadahena declared to be the property of the Crown under the Waste Lands Ordinances ; on the south by the Katukende-ela (the village limit of Dewedda) ; on the west by Mavimadahena sold under the Waste Lands Ordinances, Mavimadahena declared to be the property of the Crown under the Waste Lands Ordinances, Dematagollahenyaya sold under the Waste Lands Ordinances, Dematagollahenyaya declared to be the property of the Crown under the Waste Lands Ordinances, Dematagollahenyaya sold under the Waste Lands Ordinances.



Surveyor-General's Office,
Colombo, June 30, 1916

Scale of 8 Chains to an Inch.
Kurunegala S. O. 77—1916.

G. K. THORNHILL,
for Surveyor-General.

Kurunegala Notice No. 5,975.**Notice under "The Waste Lands Ordinances of 1897, 1899, 1900, and 1903."**

TAKE notice that unless within three months from September 15, 1916, the persons, if any, who claim any interest in the lands hereinafter mentioned or in any one or more of such lands or to some interest therein make claim in person or in writing to the said lands or any of them or to some interest therein to J. M. Davies, Esq., Special Officer appointed under section 28 of "The Waste Lands Ordinances of 1897, 1899, 1900, and 1903," at his office at Fort, Colombo :

Such Special Officer, in pursuance of the powers vested in him by the said Ordinances, will declare by writing under his hand that the said lands, or such of them as to which no claim has been made, are the property of the Crown:

J. M. DAVIES,
Special Officer.

Description of the Lands referred to.

The following lots situated in the village of Wattegedara, in the Tiragandahaye korale of the Weudawili hatpattu of the Kurunegala District, in the North-Western Province, as described in the annexed diagram :—

Preliminary plan 4,301.

Lot.	Name of Land.	Extent, A. R. P.
B 73	Keppityahenyaya	45 0 33
E 73	Kapugahamulahena	1 0 9
		46 1 2

and bounded as follows : on the north by the village limit of Matawa, the village limit of Nelawa ; on the east by the village limit of Nelawa ; on the south by the village limit of Kohilagedara, Bunwalahena claimed by Pincha Ukkuwa, Kosgahamulawatta claimed by Wastuwa and others, the Mala-dola, Kapugahamulawatta (private), Ketakelagahamulahena claimed by Kader Saibo, Wekadewatta claimed by Hapan Werayalage Menika and others, Kalambagahamulahena claimed by Timothy, Muruthagahamulahena claimed by Mohotha and others ; on the west by the village limit of Matawa.

[For Diagram see page 843.]

Kurunegala Notice No. 5,976.**Notice under "The Waste Lands Ordinances of 1897, 1899, 1900, and 1903."**

TAKE notice that unless within three months from September 15, 1916, the persons, if any, who claim any interest in the lands hereinafter mentioned or in any one or more of such lands or to some interest therein make claim in person or in writing to the said lands or any of them or to some interest therein to J. M. Davies, Esq., Special Officer appointed under section 28 of "The Waste Lands Ordinances of 1897, 1899, 1900, and 1903," at his office at Fort, Colombo :

Such Special Officer, in pursuance of the powers vested in him by the said Ordinances, will declare by writing under his hand that the said lands, or such of them as to which no claim has been made, are the property of the Crown.

J. M. DAVIES,
Special Officer.

Description of the Lands referred to.

The following lots situated in the village of Matawa, in the Tiragandahaye korale of the Weudawili hatpattu of the Kurunegala District, in the North-Western Province, as described in the annexed diagram :—

Preliminary plan 4,301.

Lot.	Name of Land.	Extent, A. R. P.
W 72	Ataheraligahahenyaya	25 3 33
W 72½	Do. (reservation for trig station)	0 0 35
X 72	Sundaragamayagehena	3 3 6
Y 72	Gallindagawahena	2 0 5
Z 72	Thiriwanapatalehena	1 2 11
A 73	Delgahamulahena	1 0 30
		34 3 0

and bounded as follows : on the north by the village limit of Thiragama ; on the east by the village limit of Nelawa, the village limit of Wattegedara ; on the south by the village limit of Wattegedara, Galaperalichchahena claimed by Juwandara and others, Delgahamulawatta claimed by Sellappu and others ; on the west by Delgahamulahena claimed by Nanappu Naide, Thiriwanapatalehena claimed by Mohandirama and others, Arambewatta claimed by ditto, the Gal-ela, Yakdessaalagehena claimed by Jayasuriya Arachchilage Podihamine and others, Wambotuhena claimed by Nanappu Naide, Thotillahena claimed by Mr. Goonatilleke, Galenda, Thotillahena claimed by Mr. Goonatilleke.

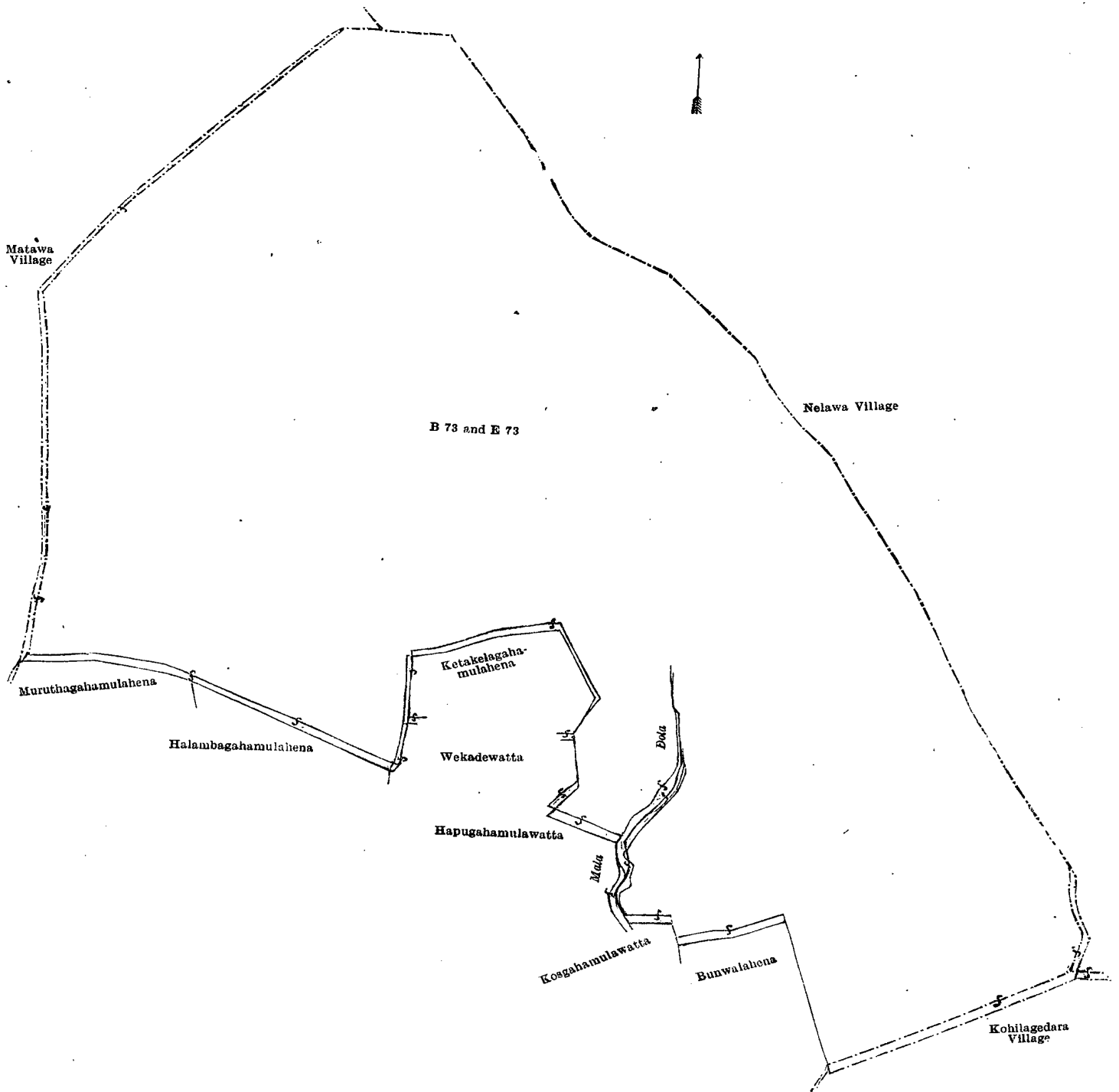
[For Diagram see page 844.]

Kurunegala Notice No. 5,977.**Notice under "The Waste Lands Ordinances of 1897, 1899, 1900, and 1903."**

TAKE notice that unless within three months from September 15, 1916, the persons, if any, who claim any interest in the land hereinafter mentioned make claim in person or in writing to the said land or to some interest therein to J. M. Davies, Esq., Special Officer appointed under section 28 of "The Waste Lands Ordinances of 1897, 1899, 1900, and 1903," at his office at Fort, Colombo :

Such Special Officer, in pursuance of the powers vested in him by the said Ordinances, will declare by writing under his hand that the land, to which no claim has been made, is the property of the Crown.

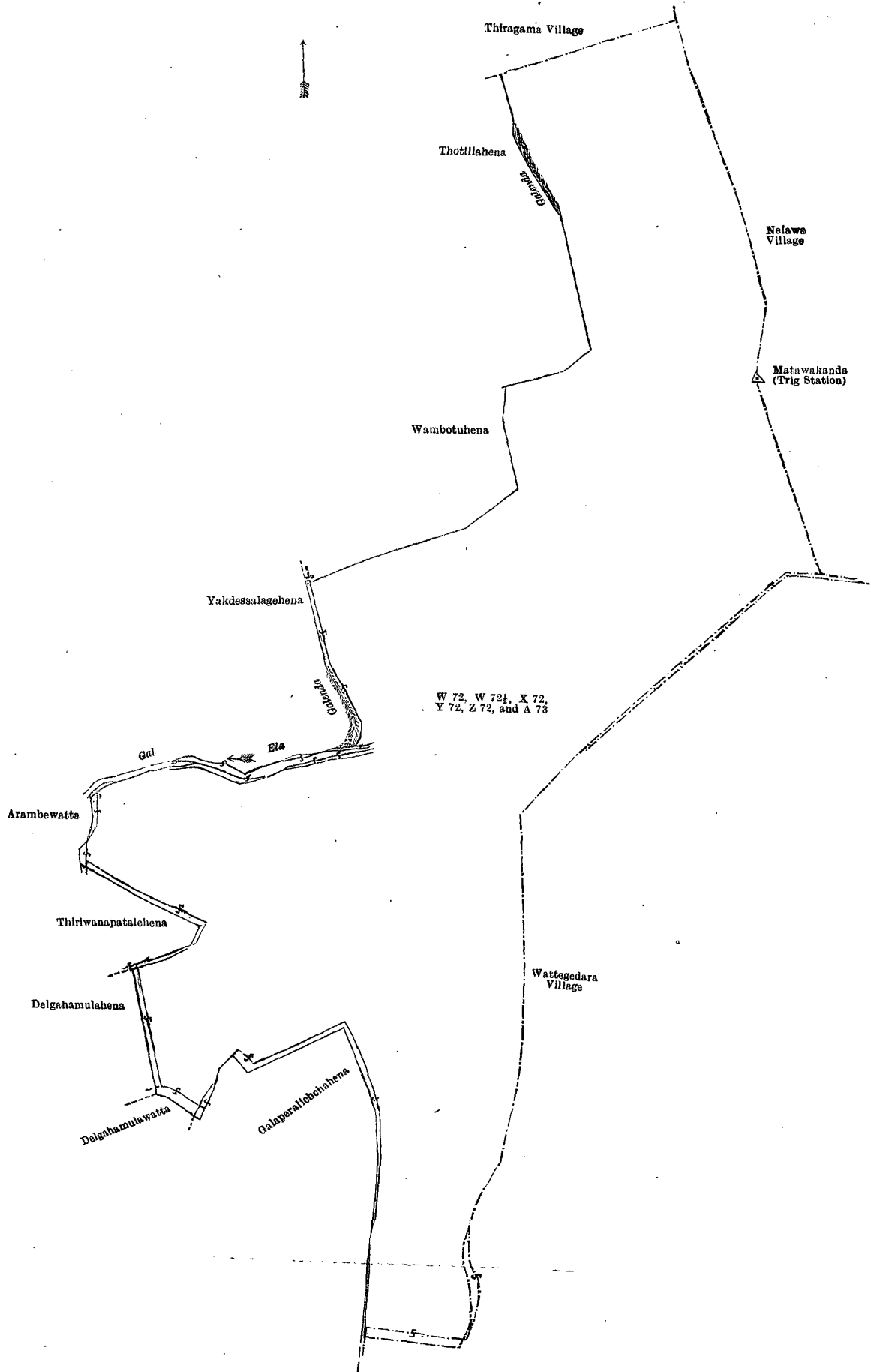
J. M. DAVIES,
Special Officer.



Surveyor-General's Office,
Colombo, August 1, 1916.

Scale of 4 Chains to an Inch.
Kurunegala S. O. 78—1916.

G. K. THORNHILL,
for Surveyor-General.



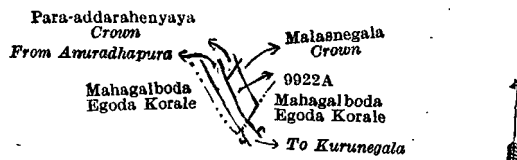
Surveyor-General's Office,
Colombo, July 29, 1916.

Scale of 4 Chains to an Inch.
Kurunegala S. O. 79—1916.

G. K. THORNHILL,
for Surveyor-General

Description of the Land referred to.

The land commonly called or known as Malasnegala (road reservation), situated in the village of Malasne, in the Tittaweligandahe korale of the Hiriyala hatpattu of the Kurunegala District, in the North-Western Province, containing in extent 6 perches, shown as lot 9922A in preliminary plan 1,972 and in the annexed diagram; and bounded as follows: on the north by Para-addarahenyaya declared to be the property of the Crown under the Waste Lands Ordinances; on the east by Malasnegala declared to be the property of the Crown under the Waste Lands Ordinances; on the south by the boundary of Mahagalboda Egoda korale; on the west by the road from Kurunegala to Anuradhapura (the boundary of Mahagalboda Egoda korale).



Surveyor-General's Office,
Colombo, July 15, 1916.

Scale of 4 Chains to an Inch.

G. K. THORNHILL,
for Surveyor-General.

Kurunegala S. O. 80—1916.

Anuradhapura Notice No. 5,978.**Notice under "The Waste Lands Ordinances of 1897, 1899, 1900, and 1903."**

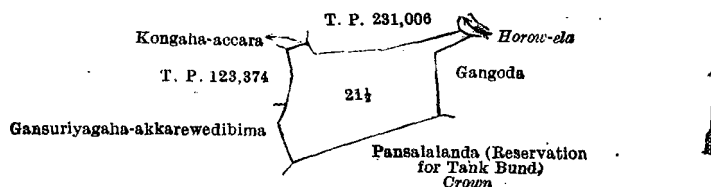
TAKE notice that unless within three months from September 15, 1916, the persons, if any, who claim any interest in the land hereinafter mentioned make claim in person or in writing to the said land or to some interest therein to T. G. Willett, Esq., Special Officer appointed under section 28 of "The Waste Lands Ordinances of 1897, 1899, 1900, and 1903," at his office at Fort, Colombo:

Such Special Officer, in pursuance of the powers vested in him by the said Ordinances, will declare by writing under his hand that the land, to which no claim has been made, is the property of the Crown.

T. G. WILLETT,
Special Officer.

Description of the Land referred to.

The land commonly called or known as Lunupitiyelanda, situated in the village of Andarawewa, in the Andarawewa tulana of the Wilachchiya korale of the Nuwaragam palata, in the North-Central Province, containing in extent 2 roods 25 perches, shown as lot 21½ in preliminary plan 663 and in the annexed diagram; and bounded as follows: on the north by Kongaha-accara claimed by Relapanawe Sabapathi and others, T. P. 231,006; on the east by Horow-ela, Gangoda claimed by Tikiri Banda, Vel-Vidane, and others; on the south by Pansalalanda (reservation for tank bund) claimed by Crown; on the west by Gansuriyagaha-akkarewedibima claimed by Dhammajoti Unnanse, T. P. 123,374.



Surveyor-General's Office,
Colombo, July 31, 1916.

Scale of 4 Chains to an Inch.

G. K. THORNHILL,
for Surveyor-General.

Anuradhapura S. O. 78—1916.

Anuradhapura Notice No. 5,979.**Notice under "The Waste Lands Ordinances of 1897, 1899, 1900, and 1903."**

TAKE notice that unless within three months from September 15, 1916, the persons, if any, who claim any interest in the lands hereinafter mentioned or in any one or more of such lands or to some interest therein make claim in person or in writing to the said lands or any of them or to some interest therein to T. G. Willett, Esq., Special Officer appointed under section 28 of "The Waste Lands Ordinances of 1897, 1899, 1900, and 1903," at his office at Fort, Colombo:

Such Special Officer, in pursuance of the powers vested in him by the said Ordinances, will declare by writing under his hand that the said lands, or such of them as to which no claim has been made, are the property of the Crown.

T. G. WILLETT,
Special Officer.

Description of the Lands referred to.

The following lots situated in the village of Kokatiyagollewa, in the Pahala Kende tulana of the Kende korale of the Nuwaragam palata, in the North-Central Province, as described in the annexed diagrams:—

I.—Preliminary plan 581.

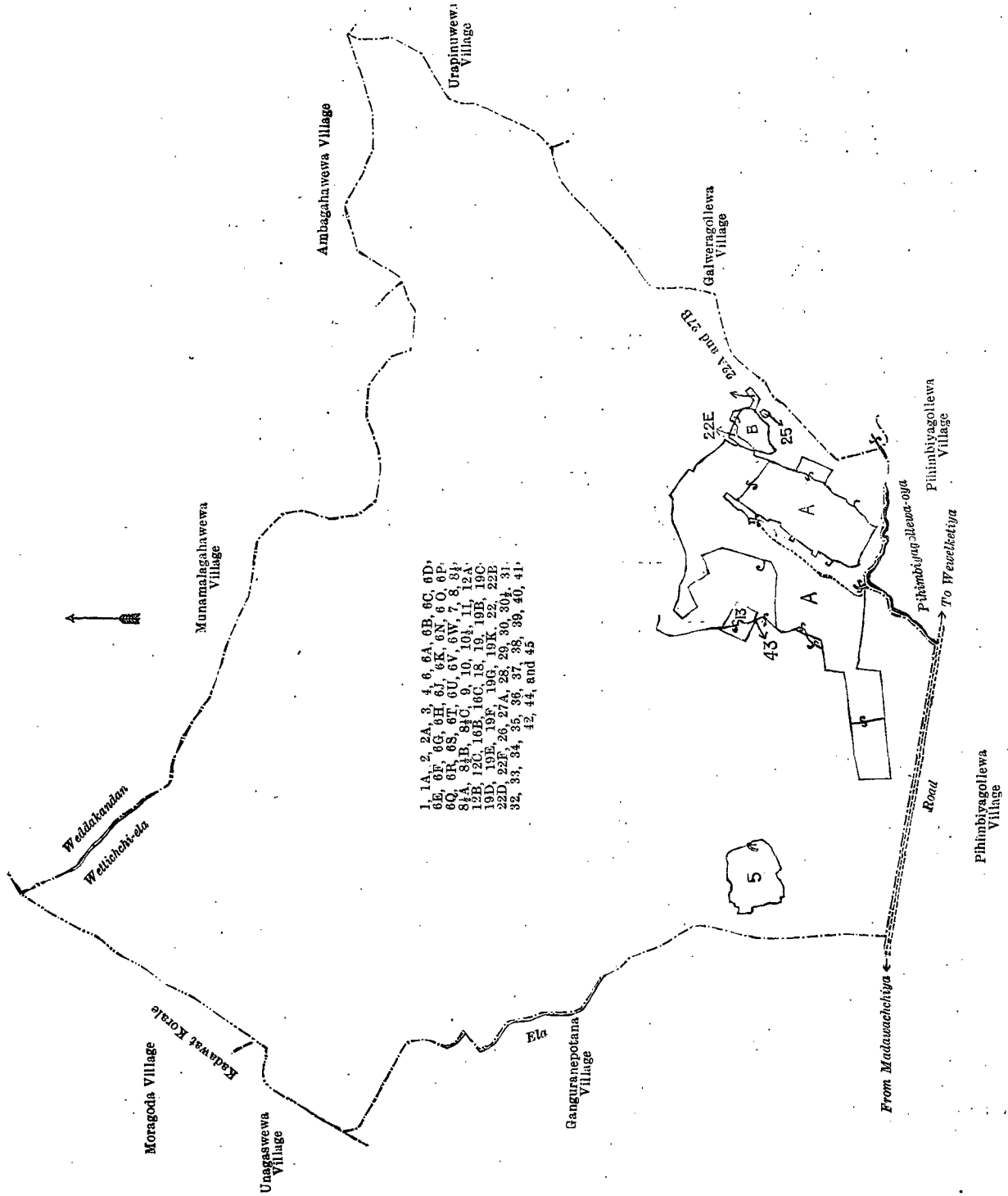
Lot.	Name of Land.	Extent, A. R. P.	Lot.	Name of Land.	Extent, A. R. P.
1	Weddakandemukalana	837 1 30	12B	Alutwatta (bund reservation)	0 0 5
1A	Do. (bund reservation)	1 3 10	12C	Do. (do)	1 0 23
2	Welanhena	320 1 15	16B	Do. (ela reservation)	2 3 38
2A	Do. (bund reservation)	1 0 19	16C	Do.	0 1 13
3	Kapuhena	23 3 22	18	Chena	3 2 16
4	Gallewawewa (tank and bund)	28 1 32	19	Kokatiyagollewakele	10 3 27
6	Inginigahayaya	183 1 26	19B	Do.	1 3 20
6A	Do. (part of chena reserve)	182 3 14	19C	Do.	5 0 15
6B	Do. (path reservation)	1 1 22	19D	Do. (ela reservation)	1 3 34
6C	Kaluwaragahahena (part of chena reserve)	17 0 23	19E	Do.	1 0 9
6D	Do. (bund reservation)	0 3 3	19F	Do.	6 3 6
6E	Kaluwaragahamukalana	1 0 25	19G	Do.	0 2 13
6F	Do. (path reservation)	0 0 32	19K	Do. (bund reservation)	2 0 30
6G	Do.	2 0 36	22	Tisbamba	5 1 19
6H	Do.	2 3 5	22B	Do. (bund reservation)	0 1 7
6J	Kaluwaragahahena	1 0 3	22D	Do. (do)	0 2 16
6K	Do.	2 0 35	22F	Do.	0 1 3
6N	Landukele	15 0 0	26	Chena	1 2 20
6O	Do.	1 3 10	27A	Wan-ela (stream)	0 0 7
6P	Do.	1 2 37	28	Cart track	0 1 3
6Q	Do.	2 3 35	29	Amunu-ela (stream)	0 3 31
6R	Do. (ela reservation)	1 3 36	30	Cart track	1 0 5
6S	Do.	4 0 29	30½	Habawewa (bund)	0 1 15
6T	Do.	5 2 19	31	Habawewa-ela (stream)	0 3 34
6U	Do.	2 3 16	32	Timbiri-ela (stream)	0 1 18
6V	Do.	4 3 35	33	Mahatimbiri-ela (stream)	0 2 21
6W	Do. (road reservation)	2 2 4	34	Indi-ela (stream)	0 2 12
7	Kokatiyagollewawewa (tank and bund)	151 2 9	35	Kudawewa (bund)	0 3 35
8	Mullagahamukalana	20 0 1	36	Handahammalagala (stream)	3 2 33
8½	Habawewamukalana	25 3 39	37	Weddakandanwettichchi-ela (stream)	0 2 4
8½A	Do. (cemetery)	0 2 0	38	Migahaulpath-ela (stream)	2 0 23
8½B	Do.	0 1 33	39	Weddakandanwettichchi-ela (stream)	0 0 28
8½C	Do. (path reservation)	0 0 10	40	Gonapanagahaulpath-ela (do)	1 3 2
9	Moragahayaya	11 0 14	41	Wan-ela (stream)	0 0 38
10	Karambawalahena	54 2 18	42	Footpath	0 1 7
10½	Galkandemukalana	6 0 18	44	Do.	0 0 5
11	Bund and reservation	1 1 6	45	Ela (stream)	0 0 16
12A	Alutwatta (bund reservation)	0 0 6			1,985 1 18

and bounded as follows: on the north by the village limit of Munamalagahawewa, the village limit of Munamalagahawewa (Weddakandanwettichchi-ela), the village limit of Munamalagahawewa, the village limit of Ambagahawewa; on the east by the village limit of Urapinuwewa, the village limit of Galweragollewa; on the south by the village limit of Pihimbiyagollewa, the village limit of Pihimbiyagollewa (Pihimbiyagollewa-oya), the village limit of Pihimbiyagollewa (the road from Wewelketiya to Madawachchiya); on the west by the village limit of Ganguranepotana, the village limit of Ganguranepotana (ela), the village limit of Ganguranepotana, the boundary of the Kadawat korale (the village limit of Unagaswewa, the village limit of Moragoda).

NOTE.—The following lots lying within the above boundaries are excluded from this notice, and their aggregate acreage of 135 acres 3 roods and 2 perches is not included in the acreage of 1,985 acres 1 rood and 18 perches given above:—

Preliminary plan 581.

Lot.	Name of Land.	Extent, A. R. P.	Lot.	Name of Land.	Extent, A. R. P.
5	Helambagahawela	12 3 4	A 19H	Kokatiyagollekele (parts of T. Ps. 198,211, 223,975)	1 3 17
13	T. P. 256,871	3 1 30	A 19I	Do. (path reservation)	0 0 14
22A	Tisbambeaccare (part of T.P. 154,496)	0 2 15	A 19J	Do. (part of T. P. 160,054)	1 0 17
22E	Gangoda	1 0 24	A 20	Puranawela	29 0 23
25	Garden	0 1 17	A 21	Accarawela (T. P. 141,747)	8 0 5
27B	Wan-ela (stream) (part of T. P. 154,496)	0 0 10	A 21A	Do.	0 1 20
43	Wan-ela (stream) (part of T. P. 232,982)	0 2 10	A 21B	Accarawela	0 0 20
A 6I	Alutaccara (part of T. P. 232,982)	0 0 34	A 22G	Tisbamba	0 0 33
A 6L	Landukele (part of T. P. 234,829)	0 0 11	A 22H	Do.	0 0 24
A 6M	Do. (do)	0 1 5	A 22I	Do.	0 2 4
A 14	T. P. 235,300 (part of T. P. 234,829)	15 2 0	A 24	T. P. 261,961	2 1 34
A 15	Mylagahawela (T. P. 234,828, parts of T. Ps. 234,829, 232,982)	6 0 13	A 12	Alutwatta (T. Ps. 230,918, 220,536, 214,124, &c.)	13 0 13
A 16	Alutaccara (parts of T. Ps. 198,211, 223,974, 223,975, &c.)	27 2 32	A 12D	Alutwatta	0 0 10
A 16A	Alutaccara	0 0 35	A 12E	Do. (path reservation)	0 0 13
A 29A	Amunu-ela (stream)	0 0 16	B 22C	Gangoda	0 0 25
A 17	Parts of T. Ps. 223,974, 223,978	3 2 8	B 23	Do. (part of T. P. 154,496)	5 0 21
A 19A	Kokatiyagollekele	0 0 12	B 27	Horrow-ela (stream)	0 1 33
					135 3 2



Surveyor-General's Office,
Colombo, July 10, 1916.


Scale of 32 Chains to an Inch.

G. K. THORNHILL,
for Surveyor-General.

II.—Preliminary plan 581.

Lot.	Name of Land.	Extent, A. R. P.
12E	Alutwatta (path reservation)	0 0 13
19I	Kokatiyagollewakele (path reservation)	0 0 14
		0 0 27

and bounded as follows: on the north by part of T. P. 160,054, Kokatiyagollewakele (private) (part of T. P. 160,054); on the east by Kokatiyagollewakele (private) (parts of T. Ps. 198,211 and 223,975); on the south by Kokatiyagollewakele (private) (parts of T. Ps. 198,211 and 223,975), T. P. 214,125, on the west by T. P. 220,537.



Surveyor-General's Office,
Colombo, July 10, 1916.

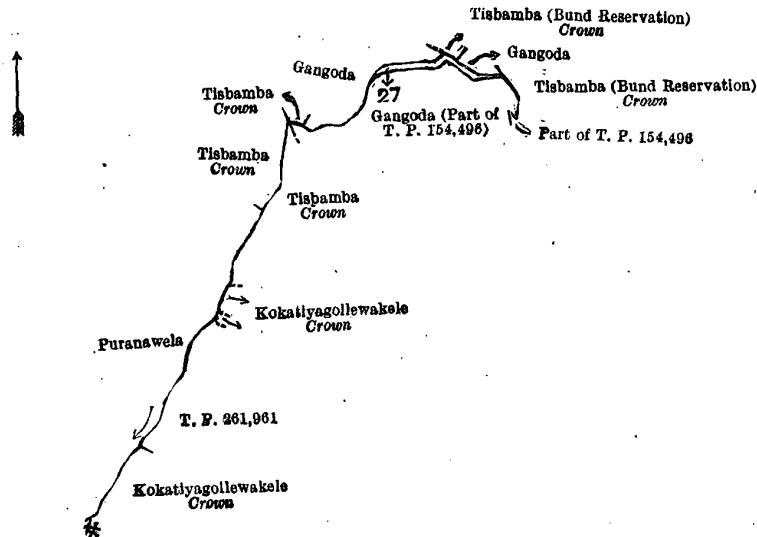
Scale of 8 Chains to an Inch.

G. K. THORNHILL,
for Surveyor-General.

III.—Preliminary plan '581.

Lot.	Name of Land.	Extent, A. R. P.
27	Horrow-ela (stream)	0 1 33

and bounded as follows: on the north by Tisbamba claimed by the Crown, Gangoda claimed by Kapuralage Punchirala and others, Tisbamba claimed by the Crown (bund reservation), Gangoda claimed by Naidurale Vel-Vidane; on the east by Tisbamba (bund reservation) claimed by the Crown; on the south by part of T. P. 154,496, Gangoda (private) (part of T. P. 154,496), Tisbamba claimed by the Crown, Kokatiyagollewakele claimed by the Crown, T. P. 261,961, Kokatiyagollewakele claimed by the Crown; on the west by Puranawela claimed by K. Punchirala and others, Tisbamba claimed by the Crown.



Surveyor-General's Office,
Colombo, July 10, 1916.

Scale of 8 Chains to an Inch.

G. K. THORNHILL,
for Surveyor-General.

Anuradhapura S. O. 79—1916.

Uva Notice No. 5,980.

Notice under "The Waste Lands Ordinances of 1897, 1899, 1900, and 1903."

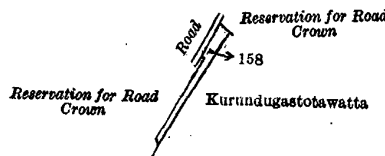
TAKE notice that unless within three months from September 15, 1916, the persons, if any, who claim any interest in the land hereinafter mentioned make claim in person or in writing to the said land or to some interest therein to J. M. Davies, Esq., Special Officer appointed under section 28 of "The Waste Lands Ordinances of 1897, 1899, 1900, and 1903," at his office at Fort, Colombo:

Such Special Officer, in pursuance of the powers vested in him by the said Ordinances, will declare by writing under his hand that the land, to which no claim has been made, is the property of the Crown.

J. M. DAVIES,
Special Officer.

Description of the Land referred to.

The land commonly called or known as Kurundugastotawatta, situated in the village of Degalaramba, in the Kandukara korale of the Buttala division, in the Province of Uva, containing in extent 35 perches, shown as lot 158 in preliminary plan 256 and in the annexed diagram; and bounded as follows: on the north by reservation for road declared to be the property of the Crown under the Waste Lands Ordinances; on the east by Kurundugastotawatta rented or leased from the Crown; on the south by reservation for road declared to be the property of the Crown under the Waste Lands Ordinances; on the west by reservation for road declared to be the property of the Crown under the Waste Lands Ordinances, a road.



Surveyor-General's Office,
Colombo, July 22, 1916.

Scale of 8 Chains to an Inch.

G. K. THORNHILL,
for Surveyor-General.

Uva S. O. 4—1916.

Uva Notice No. 5,981.

Notice under "The Waste Lands Ordinances of 1897, 1899, 1900, and 1903."

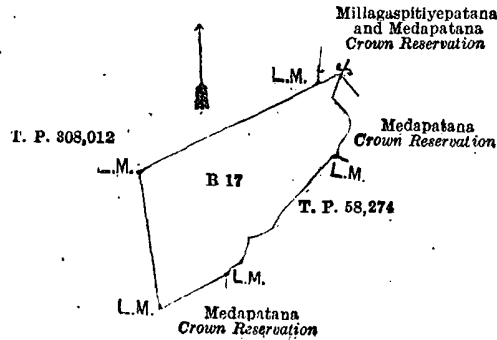
TAKE notice that unless within three months from September 15, 1916, the persons, if any, who claim any interest in the land hereinafter mentioned appear before the Government Agent of the Province of Uva, and make claim to the said land or to some interest therein:

Such Government Agent, in pursuance of the powers in him vested by Ordinance No. 1 of 1897, will declare by writing under his hand that the said land, to which no claim has been made, is the property of the Crown.

F. BARTLETT,
Government Agent.

Description of the Land referred to.

The land commonly called or known as Bulugollearawehena (reservation for paddy field), situated in the village Mahakumbura, in the Bogoda korale of the Yatikinda division, in the Badulla District, Province of Uva, containing in extent 1 acre and 16 perches, shown as lot B 17 in preliminary plan 1,647 and in the annexed diagram ; and bounded as follows : on the north and west by land described in title plan 308,012 ; on the east by Millagaspitiyepatana and Medapatana Crown reservation, Medapatana Crown reservation, and land described in title plan 58,274 ; and on the south by Medapatana Crown reservation.



Surveyor-General's Office,
Colombo, May 11, 1916.

Scale of 4 Chains to an Inch.

C. R. LUNDIE,
for Surveyor-General.

Uva Notice No. 5,982.

Notice under "The Waste Lands Ordinances of 1897, 1899, 1900, and 1908."

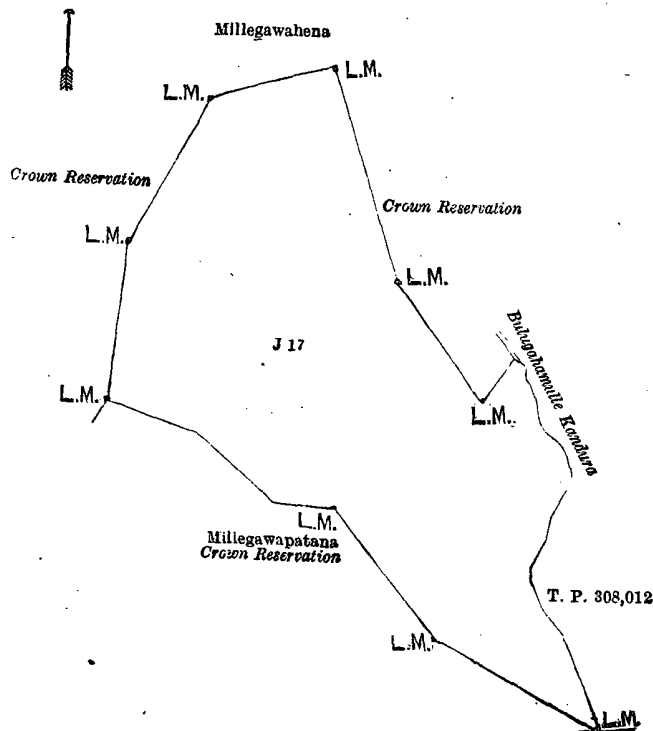
TAKE notice that unless within three months from September 15, 1916, the persons, if any, who claim any interest in the land hereinafter mentioned appear before the Government Agent of the Province of Uva, and make claim to the said land or to some interest therein :

Such Government Agent, in pursuance of the powers in him vested by Ordinance No. 1 of 1897, will declare by writing under his hand that the said land, to which no claim has been made, is the property of the Crown.

F. BARTLETT,
Government Agent.

Description of the Land referred to.

The land commonly called or known as Millegawapatana, situated in the village Jangulla, in the Bogoda korale of the Yatikinda division, in the Badulla District, Province of Uva, containing in extent 6 acres 3 roods and 5 perches, shown as lot J 17 in preliminary plan 1,647 and in the annexed diagram ; and bounded as follows : on the north by Millegawahena ; on the east by Crown reservation, Bulugahamullekandura, and land described in title plan 308,012 ; on the south by Millegawapatana Crown reservation ; and on the west by Crown reservation.



Surveyor-General's Office,
Colombo, May 11, 1916.

Scale of 4 Chains to an Inch.

C. R. LUNDIE,
for Surveyor-General.

FINAL ORDERS.

Hambantota S. O. No. 1,297.

Order under Section 4, Sub-section (1), of "The Waste Lands Ordinances of 1897, 1899, 1900, and 1903," declaring Land to be Crown Property.

In the matter of the land commonly called or known as Tiriwanagodella, situate in the village of Keppitiyawa, in the West Giruwa pattu of the Hambantota District, in the Southern Province, and of "The Waste Lands Ordinances of 1897, 1899, 1900, and 1903."

WHEREAS in pursuance of section 1 of the said Ordinances it was duly declared and notified on the 11th day of October, 1912, that if no claim to the said land commonly called or known as Tiriwanagodella, situate in the village of Keppitiyawa, in the West Giruwa pattu of the Hambantota District, in the Southern Province, containing in extent 25 acres and 30 perches, and shown as lot 5 in preliminary plan 234 and in the annexed diagram, was made to Walter Ernest Wait, Special Officer appointed under section 28 of the said Ordinances; within the period of three months from the date specified in the said notice, such land would be declared to be the property of the Crown (*vide* Notice No. 4,565):

And whereas Arthur Wilfred Wijesingha made claim thereto, and Walter Ernest Wait, Special Officer appointed under section 28 of the said Ordinances, made due inquiry into such claim, and whereas the said claimant and the aforesaid Walter Ernest Wait, Special Officer, with the consent of His Excellency the Governor, came to an agreement in writing dated the 1st day of November, 1913, concerning the said land, under section 4, sub-section (1), of the said Ordinances, whereby it was agreed that the said claimant should be declared the purchaser of the said land upon payment on or before the 1st day of April, 1914, to the Assistant Government Agent at Matara, of a sum of Rupees Three hundred and Seventy-five only (Rs. 375), as the purchase amount of the said land, and whereas the said claimant withdrew his claim to the remainder of the lands appearing in the said notice.

And whereas it was further agreed by the said agreement that in default of such payment the claim of the said claimant to the said portion of land in respect of which the said payment was to be made should also be considered to have been withdrawn, and the said portion of land should be declared to be the property of the Crown.

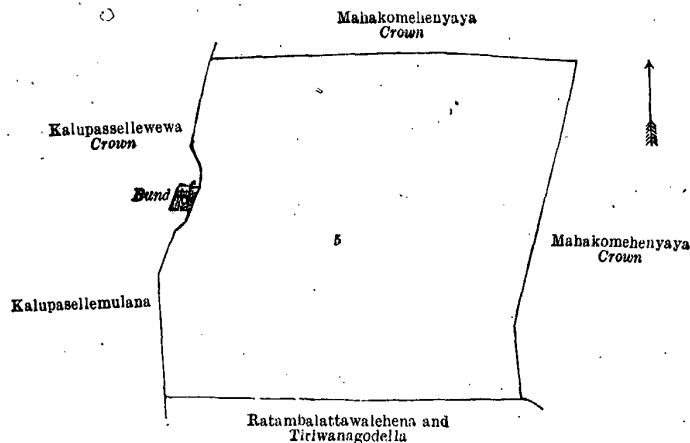
And whereas the said claimant has failed to make the said payment by the due date, the said land, as more fully described herein below, is declared to be the property of the Crown.

Description of the Land referred to.

The following lot situated in the village of Keppitiyawa, in the West Giruwa pattu of the Hambantota District, in the Southern Province, as described in the annexed diagram:—

Lot.	Name of Land.	Extent, A. R. P.
5	Tiriwanagodella	25 0 30

and bounded as follows: on the north and east by Mahakomehenyaya to be declared the property of the Crown under the Waste Lands Ordinances; on the south by Ratambalattawalehena and Tiriwanagodella to be declared the property of Arthur Wilfred Wijesingha and others under the Waste Lands Ordinances; on the west by Kalupasellemulana claimed by Don Charles Gunasekera Wellappuli, a bund, Kalupassellewewa belonging to the Crown.



Surveyor-General's Office,
Colombo, December 7, 1915.

Scale of 8 Chains to an Inch.

G. K. THORNEILL,
for Surveyor-General.

June 4, 1916.

T. G. WILLET,
Special Officer.

Hambantota S. O. No. 1,298.

Order under Section 4, Sub-section (1), of "The Waste Lands Ordinances of 1897, 1899, 1900, and 1903," admitting Lands to be Private Property.

In the matter of the lands commonly called or known as Galawalagilma-atnaga *alias* Dunumadalagodella, Tiriwanagodella, Ratambalattawalehena, and Galtenhena, situated in the village of Keppitiyawa, in the West Giruwa pattu of the Hambantota District, in the Southern Province, and of "The Waste Lands Ordinances of 1897, 1899, 1900, and 1903."

WHEREAS in pursuance of section 1 of the said Ordinances it was duly notified on the 11th day of October, 1912, that if no claim to the lands commonly called or known as Galawalagilma-atnaga *alias* Dunumadalagodella, Tiriwanagodella, Ratambalattawalehena, and Galtenhena, situate in the village of Keppitiyawa, in the West Giruwa pattu of the Hambantota District, in the Southern Province, containing in extent 30 acres 1 rood and 35 perches, and shown as lots 20, 5B, 22E in preliminary plan 234 and in the annexed diagrams, was made to Walter Ernest Wait, Special Officer appointed under section 28 of the said Ordinances, within the period of three months from the date specified in such notice, such lands would be declared the property of Crown, and dealt with on account of the Crown (*vide* Notice No. 4,565):

And whereas Arthur Wilfred Wijesingha made claim thereto, and the said Walter Ernest Wait, Special Officer, made due inquiry into such claim, I, Thomas Graham Willett, Special Officer appointed under section 28 of the said Ordinances, with the consent of His Excellency the Governor, do hereby admit the claim of the said claimant, together with (a) Charles Alexander Wijesingha, (b) William Andrew Wijesingha, and (c) Lydie Matilda Wijesingha to the said lands, as more fully described herein below, under section 4, sub-section (1), of the said Ordinances.

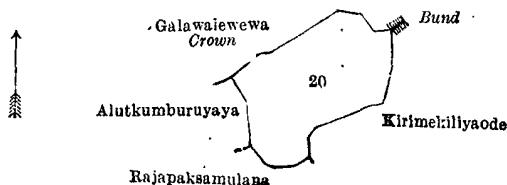
Description of the Lands referred to.

The following lots situated in the village of Keppitiyawa, in the West Giruwa pattu of the Hambantota District, in the Southern Province, as described in the annexed diagrams :—

I.—Preliminary plan 234.

Lot.	Name of Land.	Extent, A. R. P.
20	Gelawalagilma-atinaga <i>alias</i> Dunumadalagodella	2 3 0

and bounded as follows : on the north by Galawalewewa belonging to the Crown, a bund ; on the east by Kirimekiliyaode claimed by Mainatage Babayala ; on the south by Rajapaksamulana claimed by the heirs of Wijesingha Mudaliyar of Wauwa ; on the west by Alutkumburuyaya claimed by the heirs of Wijesingha Mudaliyar of Wauwa, Galawalewewa belonging to the Crown.



Surveyor-General's Office,
Colombo, December 7, 1915.

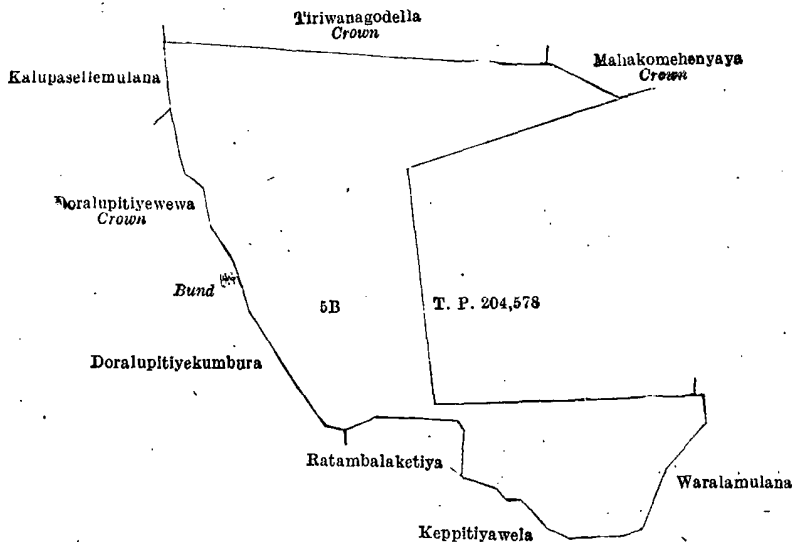
Scale of 8 Chains to an Inch.

G. K. THORNHILL,
for Surveyor-General.

II.—Preliminary plan 234.

Lot.	Name of Land.	Extent, A. R. P.
5B	Tiriwanagodella, Ratambellettawalehena	21 2 19

and bounded as follows : on the north by Tiriwanagodella to be declared the property of the Crown under the Waste Lands Ordinances, Mahakomehenyaya to be declared the property of the Crown under the Waste Lands Ordinances ; on the east by T. P. 204,578, Waralamulana claimed by Rubasinge Don Mathes ; on the south by Keppitiywela claimed by Wewalagamage Don Bastian, Ratambalaketiya claimed by Wewalagamage Don Bastian and others ; on the west by Doralupitiekumbura claimed by Wewalagamage Don Bastian, bund, Doralupitiywewa belonging to the Crown, Kalupasellemulana claimed by Don Charles Gunasekera Wellappuli.



Surveyor-General's Office,
Colombo, December 7, 1915.

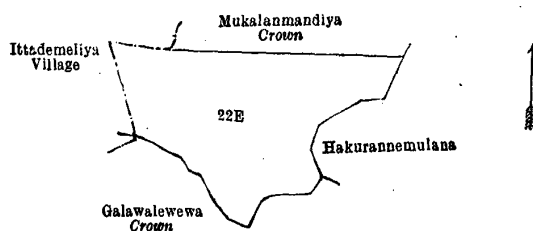
Scale of 8 Chains to an Inch.

G. K. THORNHILL,
for Surveyor-General.

III.—Preliminary plan 234.

Lot.	Name of Land.	Extent, A. R. P.
22E	Galtenhena	6 0 16

and bounded as follows : on the north by the village limit of Ittedemeliya, Mukalanmandiya to be declared the property of the Crown under the Waste Lands Ordinances ; on the east by Hakurannemulana claimed by the heirs of Wijesingha Mudaliyar of Wauwa ; on the south by Galawalewewa belonging to the Crown ; on the west by the village limit of Ittedemeliya.



Surveyor-General's Office,
Colombo, December 7, 1915.

Scale of 8 Chains to an Inch.

G. K. THORNHILL,
for Surveyor-General.

T. G. WILLETT,
Special Officer.

June 4, 1916.

Kurunegala S. O. No. 1,365.

Order under Section 4, Sub-section (1), of "The Waste Lands Ordinances of 1897, 1899, 1900, and 1903."

In the matter of the land commonly called or known as Gurugodahena, situate in the village of Pampegama, in the Mahagalboda Egoda korale of the Hiriya hatpattu of the Kurunegala District, in the North-Western Province, and of "The Waste Lands Ordinances of 1897, 1899, 1900, and 1903."

WHEREAS in pursuance of section 1 of the said Ordinances it was duly declared and notified on the 1st day of August, 1913, that if no claim to the land commonly called or known as Gurugodahena, situate in the village of Pampegama, in the Mahagalboda Egoda korale of the Hiriya hatpattu of the Kurunegala District, in the North-Western Province, containing in extent 127 acres, and shown as lot H 987 in preliminary plan 1,993 and in the annexed diagram, was made to John Murray Davies, Special Officer appointed under section 28 of the said Ordinances, within the period of three months from the date specified in the said notice, such land would be declared the property of the Crown, and dealt with on account of the Crown (*vide* Notice No. 4,960):

And whereas Welipitiyage Don Suwaris Rodrigo made claim thereto, and I, John Murray Davies, Special Officer appointed under section 28 of the said Ordinances, made due inquiry into such claim, and whereas the said claimant and I, with the consent of His Excellency the Governor, came to an agreement in writing dated the 14th day of January, 1914, concerning the said land, under section 4, sub-section (1), of the said Ordinances, whereby it was agreed that the said claimant should be declared the purchaser of the said land upon payment on or before the 31st day of May, 1914, to the Government Agent at Kurunegala, or to the Settlement Officer, of a sum of Rupees Three thousand One hundred and Seventy-five only (Rs. 3,175), as the purchase amount of the said land, and whereas the said amount has been duly paid by the said claimant, he is hereby, in pursuance of the agreement aforementioned, declared to be the purchaser of the said land, as more fully described herein below.

Description of the Land referred to.

The land commonly called or known as Gurugodahena, situated in the village of Pampegama, in the Mahagalboda Egoda korale of the Hiriya hatpattu of the Kurunegala District, in the North-Western Province, and containing in extent 127 acres, and shown as lot H 987 in preliminary plan 1,993 and in the annexed diagram; and bounded as follows: on the north by the village limit of Iswetiya, the village limit of Ambokka; on the east by the village limit of Doranapolayagama, the village limit of Nebiligama; on the south by the village limit of Udugodagama, road, Bogahamulahena sold to Abeyaratna Dissanayaka Mudiyansele Appuhamige Puchi Banda under the Waste Lands Ordinances, Alutwewa (tank) belonging to the Crown, Bogahamulahena sold to Abeyaratna Dissanayaka Mudiyansele Appuhamige Puchi Banda under the Waste Lands Ordinances, Paragawagala sold by the Crown (T. P. 290,784), T. P. 291,187, road, Gambirigahamulagala sold by the Crown (T. P. 302,190), Dangaswewa (part of tank) to be declared the property of the Crown under the Waste Lands Ordinances, Gurugodahena sold to Abeyaratna Dissanayaka Mudiyansele Ukkubandage Ausadahamy under the Waste Lands Ordinances, Gurugodahena sold to Abeyaratna Dissanayaka Mudiyansele Herathamy and another under the Waste Lands Ordinances, Gurugodahena sold to Abeyaratna Dissanayaka Mudiyansele Kirihamige Banda and another under the Waste Lands Ordinances, Gurugodahena sold to Abeyaratna Dissanayaka Mudiyansele Bandage Ausadahamy under the Waste Lands Ordinances, Gurugodahena sold to Abeyaratna Dissanayaka Lekammahatnayalagegedera Kiri Mudiyansele and another under the Waste Lands Ordinances, Gurugodahena sold to Abeyaratna Dissanayaka Mudiyansele Dingiri Banda and another under the Waste Lands Ordinances, Gurugodahena sold to Abeyaratna Dissanayaka Mudiyansele Kumahamy under the Waste Lands Ordinances, Gurugodahena to be declared the property of the Crown under the Waste Lands Ordinances, Gurugodahena sold to Abeyaratna Dissanayaka Mudiyansele Puchi Banda and another under the Waste Lands Ordinances; on the west by the village limit of Iswetiya.

NOTE.—The following lots lying within the above boundaries are excluded from this order, and their aggregate acreage of 1 acre and 5 perches is not included in the acreage of 127 acres given above:—

		Preliminary plan 1,993.									
Lot.	Name of Land.	Extent,	A.	R.	P.	Lot.	Name of Land.	Extent,	A.	R.	P.
AN 987½	Paranapara	..	0	0	24	H 987BF	Ela (irrigation channel)	..	0	0	21
AH 987½	Do. (old road)	..	0	0	9	H 987BG	Ela (do.)	..	0	0	9
AH 987½	Do. (do.)	..	0	1	21	H 987BH	Ela (do.)	..	0	0	6
AH 987BI	Alutpara (new road)	..	0	0	17						
H 987½	Paranapara (old road)	..	0	0	18						1 0 5

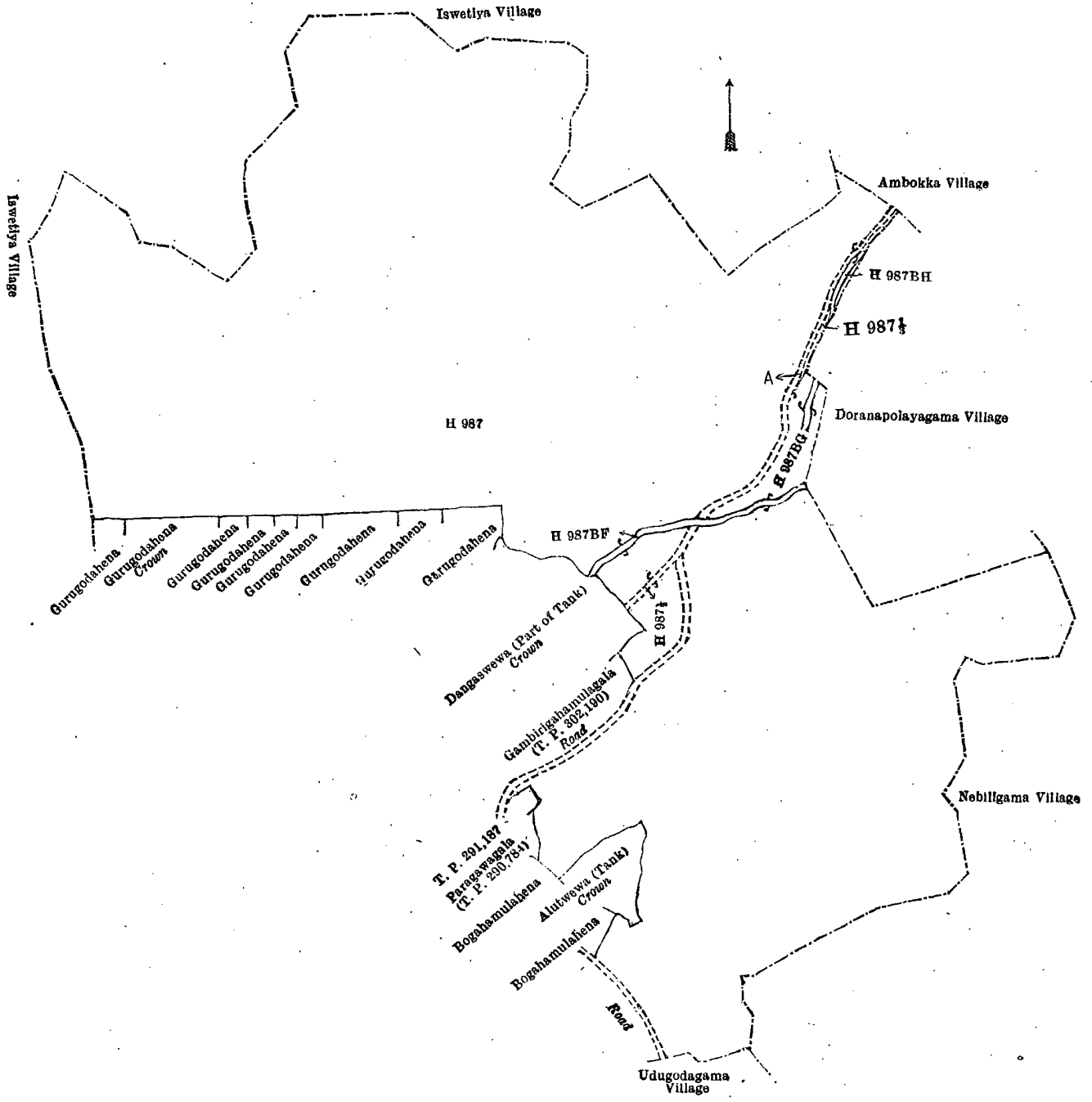
[For Diagram see page 853.]

Kurunegala S. O. No. 1,366.

Order under Section 2 of "The Waste Lands Ordinances of 1897, 1899, 1900, and 1903," declaring Lands to be Crown Property.

In the matter of the lands commonly called or known as Weeragalkanda (rock and chena), Medalandahena (burial ground), &c., situate in the village of Hedipannala, in the Udukaha korale east of the Dambadeni hatpattu of the Kurunegala District, in the North-Western Province, and of "The Waste Lands Ordinances of 1897, 1899, 1900, and 1903."

THE notice required by section 1 of "The Waste Lands Ordinances of 1897, 1899, 1900, and 1903," having been duly published in manner prescribed by that section in respect of the above-named lands (*vide* Notice No. 5,148), and no claim having been made to the said lands or to any interest therein within the period of three months from the date specified



Surveyor-General's Office,
Colombo, September 20, 1915.

Scale of 8 Chains to an Inch.

G. K. THORNHILL,
for Acting Surveyor-General.

May 24, 1916.

J. M. DAVIES,
Special Officer.

in the said notice, I, John Murray Davies, Special Officer appointed under section 28 of the said Ordinances, under and by virtue of the powers vested in me in that behalf by section 2 of the said Ordinances, do hereby on this 7th day of July, 1916, order and declare that the said lands, as more fully described herein below, situate in the village of Hedipannala, in the Udukaha korale east of the Dambadeni hatpattu of the Kurunegala District, in the North-Western Province, and shown as lots 2, 19, 20, 21, 22, 23 in preliminary plan 425 and in the annexed diagrams, and containing in extent 13 acres and 25 perches, are the property of the Crown.

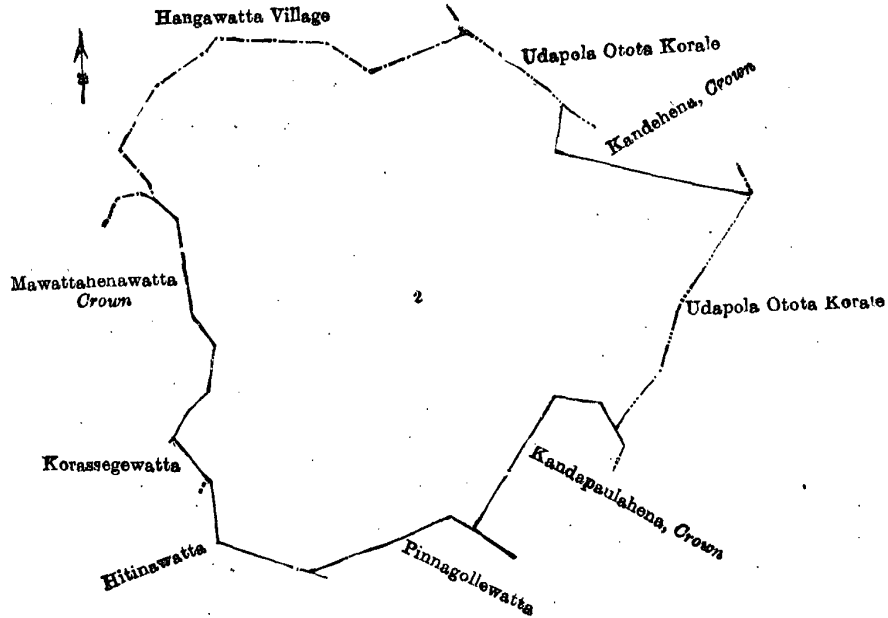
Description of the Lands referred to.

The following lots situated in the village of Hedipannala, in the Udukaha korale east of the Dambadeni hatpattu of the Kurunegala District, in the North-Western Province, as described in the annexed diagrams:—

I.—Preliminary plan 425.

Lot.	Name of Land.	Extent, A. R. P.
2	Weeragalkanda (rock and chena)	10 3 25

and bounded as follows : on the north by the village limit of Hangawatta, the boundary of Udapola Otota korale, Kandehena claimed by the Crown ; on the east by the boundary of the Udapola Otota korale ; on the south by Kandapaulahena claimed by the Crown, Pinnagollewatta claimed by Jayawardana Gamaralalage Kiri Banda Mudalihamy and others, Hitinawatta claimed by T. R. Awsadahamy and others ; on the west by Hitinawatta claimed by T. R. Awsadahamy and others, Korassegewatta claimed by U. A. Brampi Singho, Mawattahenawatta claimed by the Crown, the village limit of Hangawatta.



Surveyor-General's Office,
Colombo, January 29, 1914.

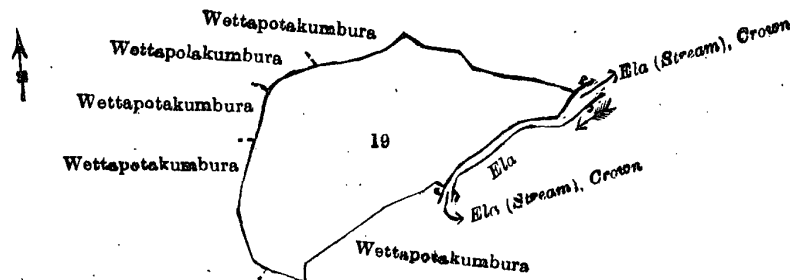
Scale of 4 Chains to an Inch.

A. H. G. DAWSON,
for Surveyor-General.

II.—Preliminary plan 425.

Lot.	Name of Land.	Extent, A. R. P.
19	Medalandahena (burial ground)	2 0 22

and bounded as follows : on the north by Wattapolakumbura claimed by Attapiti Naidelage Joran Naide, Wattapotakumbura claimed by Jayawardana Gamaralalage Kiri Banda and others ; on the east by an ela (stream) belonging to Crown ; on the south by Wettapotakumbura claimed by Tamitta Naidelage Singho Naide and others ; on the west by Wettapotakumbura claimed by Attapiti Naidelage Joran Naide and others, Wettapotakumbura claimed by Tamitta Naidelage Singho Naide and others.



Surveyor-General's Office,
Colombo, January 29, 1914.

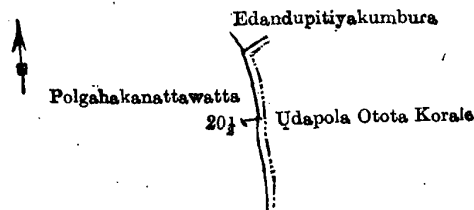
Scale of 4 Chains to an Inch.

A. H. G. DAWSON,
for Surveyor-General.

III.—Preliminary plan 425.

Lot.	Name of Land.	Extent, A. R. P.
20 $\frac{1}{2}$	Ela (stream)	0 0 5

and bounded as follows : on the north by Edandupitiyakumbura claimed by R. M. Bandahamy ; on the east and south by the boundary of Udapola Otota korale ; on the west by Polgahakanattawatta claimed by Punchi Appuhamy.



Surveyor-General's Office,
Colombo, January 29, 1914.

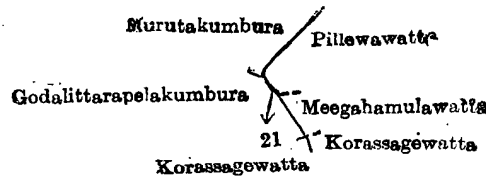
Scale of 4 Chains to an Inch.

A. H. G. DAWSON,
for Surveyor-General.

IV.—Preliminary plan 425.

Lot.	Name of Land.	Extent, A. R. P.
21	Ela (stream)	0 0 5

and bounded as follows : on the north by Murutakumbura claimed by U. A. Brampi Singho ; on the east by Pillewatta claimed by U. A. Brampi Singho, Meegahamulawatta claimed by G. D. Lappaya ; on the south by Korassagewatta claimed by D. A. Kiri Menika ; on the west by Godalittarapelakumbura claimed by Mrs. G. de Silva.



Surveyor-General's Office,
Colombo, January 29, 1914.

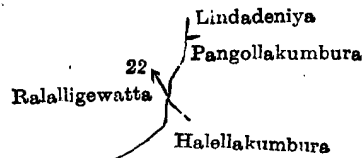
Scale of 4 Chains to an Inch.

A. H. G. DAWSON,
for Surveyor-General.

V.—Preliminary plan 425.

Lot.	Name of Land.	Extent, A. R. P.
22	Ela (stream)	0 0 5

and bounded as follows : on the north by Lindadeniya claimed by T. A. Awsadahamy ; on the east by Pangollakumbura claimed by T. A. Awsadahamy, Halellakumbura claimed by T. A. Awsadahamy ; on the south by Halellakumbura claimed by T. A. Awsadahamy ; on the west by Ralalligewatta claimed by T. A. Awsadahamy.



Surveyor-General's Office,
Colombo, January 29, 1914.

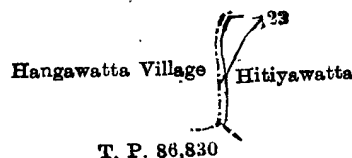
Scale of 4 Chains to an Inch.

A. H. G. DAWSON,
for Surveyor-General.

VI.—Preliminary plan 425.

Lot.	Name of Land.	Extent, A. R. P.
23	Ela (stream)	0 0 3

and bounded as follows : on the north by the village limit of Hangawatta ; on the east by Hitiyawatta claimed by N. H. Rand ; on the south by T. P. 86,830 ; on the west by the village limit of Hangawatta.



Surveyor-General's Office,
Colombo, January 29, 1914.

Scale of 4 Chains to an Inch.

A. H. G. DAWSON,
for Surveyor-General.

July 7, 1916.

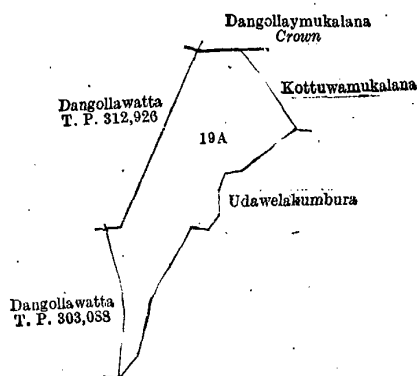
J. M. DAVIES,
Special Officer.

Kurunegala S. O. No. 1,367.

Order under Section 4, Sub-section (1), of "The Waste Lands Ordinances of 1897, 1899, 1900, and 1903,"
declaring Land to be Crown Property.

In the matter of the land commonly called or known as Attambagamullahena, situate in the village of Welikare, in the Udukaha korale east of the Dambadeni hatpattu of the Kurunegala District, in the North-Western Province, and of "The Waste Lands Ordinances of 1897, 1899, 1900, and 1903."

THE notice required by section 1 of the said Ordinances having been duly published in manner prescribed by that section in respect of the above-named land (*vide* Notice No. 5,655), and a claim having been made to the said land by Amarasinhabadabaddage Subateris Perera of Welikare, and the said claimant having been duly called upon by me by a notice in writing, under section 4, sub-section (1), of the said Ordinances, duly served upon him, to produce before me the evidence and documents upon which he might rely in proof of his claim, and not having so appeared or produced such evidence and documents, I, John Murray Davies, Special Officer appointed under section 28 of the said Ordinances, do hereby on this 2nd day of July, 1916, order and declare, under section 4, sub-section (1), of the said Ordinances, that the said land commonly called or known as Attambagamullahena, situated in the village of Welikare, in the Udukaha korale east of the Dambadeni hatpattu of the Kurunegala District, in the North-Western Province, containing in extent 1 acre and 26 perches, shown as lot 19A in preliminary plan 446 and in the annexed diagram—and bounded as follows : on the north by Dangollaymukalana declared to be the property of the Crown under the Waste Lands Ordinances ; on the east by Kottuwamukalana, sold by the Crown, Udawelakumbura claimed by Kasturi Achchillage Kapuruhami, Vidane ; on the south by Udawelakumbura claimed by Kasturi Achchillage Kapuruhami, Vidane ; on the west by Dangollawatta old by the Crown (T. P. 303,088), Dangollawatta sold by the Crown (T. P. 312,926)—is the property of the Crown.



Surveyor-General's Office,
Colombo, August 24, 1915.

Scale of 4 Chains to an Inch.

G. K. THORNHILL,
for Surveyor-General.

July 2, 1916.

J. M. DAVIES,
Special Officer.

Kurunegala S. O. No. 1,368.

Order under Section 4, Sub-section (1), of "The Waste Lands Ordinances of 1897, 1899, 1900, and 1903," declaring Land to be Crown Property.

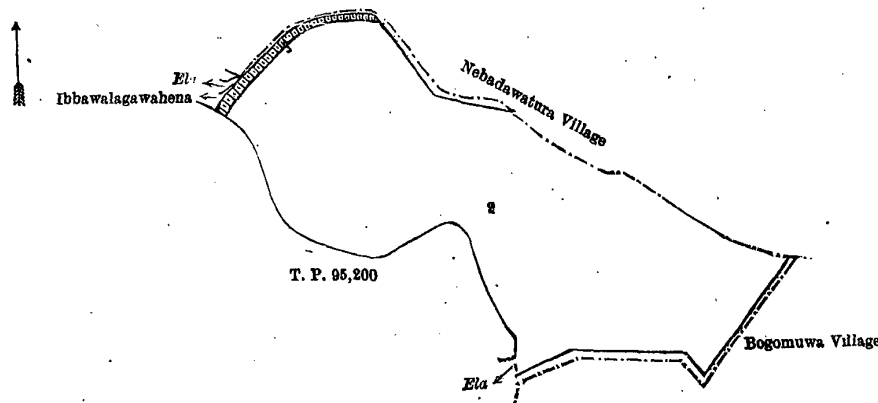
In the matter of the land commonly called or known as Panadandawewa (tank), situate in the village of Panadanda, in the Udukaha korale east of the Dambadeni hatpattu of the Kurunegala District, in the North-Western Province, and of "The Waste Lands Ordinances of 1897, 1899, 1900, and 1903."

WHEREAS in pursuance of section 1 of the said Ordinances it was duly notified on the 3rd day of March, 1916, that if no claim to the land commonly called or known as Panadandawewa (tank), situate in the village of Panadanda, in the Udukaha korale east of the Dambadeni hatpattu of the Kurunegala District, in the North-Western Province, containing in extent 4 acres 3 roods and 7 perches, and shown as lot 2 in preliminary plan 493 and in the annexed diagram, was made to Thomas Graham Willett, Special Officer appointed under section 28 of the said Ordinances, within the period of three months from the date specified in such notice, such land would be declared the property of the Crown, and dealt with on account of the Crown (*vide* Notice No. 5,776):

And whereas (1) Wijendra Acharige Ukku Naide, (2) ditto Wije Naide, (3) ditto Kiri Naide, (4) ditto Punchi Naide, and (5) Kontasingha Acharige Baba Naide made claim thereto, and whereas the said claimants have withdrawn their claims to the said land, I, Thomas Graham Willett, the aforesaid Special Officer, under and by virtue of the powers vested in me in that behalf by section 4 of the said Ordinances, do hereby on this 2nd day of July, 1916, order and declare under section 4, sub-section (1), of the said Ordinances, that the said land, as more fully described herein below, is the property of the Crown.

Description of the Land referred to.

The land commonly called or known as Panadandawewa (tank), situated in the village of Panadanda, in the Udukaha korale east of the Dambadeni hatpattu of the Kurunegala District, in the North-Western Province, containing in extent 4 acres 3 roods and 7 perches, shown as lot 2 in preliminary plan 493 and in the annexed diagram; and bounded as follows: on the north by the village limit of Nebadawatura; on the east by the village limit of Bogamuwa; on the south by the village limit of Bogamuwa, an ela, T. P. 95,200; on the west by T. P. 95,200, Ibbawalagawahena claimed by Wijendra Acharige Ukku Naide and others, an ela, the village limit of Nebadawatura.



Surveyor-General's Office,
Colombo, May 20, 1915.

Scale of 4 Chains to an Inch.

G. K. THORNHILL,
for Surveyor-General.

July 2, 1916.

T. G. WILLETT,
Special Officer.

Kurunegala S. O. No. 1,369.

**Order under Section 2 of "The Waste Lands Ordinances of 1897, 1899, 1900, and 1903,"
declaring Lands to be Crown Property.**

In the matter of the lands commonly called or known as Diulgahakumburapillewa, Etatugahawawahena, &c., situate in the village of Urupitiya, in the Yatikaha korale south of the Katugampola hatpattu of the Kurunegala District, in the North-Western Province, and of "The Waste Lands Ordinances of 1897, 1899, 1900, and 1903."

THE notice required by section 1 of "The Waste Lands Ordinances of 1897, 1899, 1900, and 1903," having been duly published in manner prescribed by that section in respect of the above-named lands (*vide* Notice No. 5,792), and no claim having been made to the said lands or to any interest therein within the period of three months from the date specified in the said notice, I, John Murray Davies, Special Officer appointed under section 28 of the said Ordinances, under and by virtue of the powers vested in me in that behalf by section 2 of the said Ordinances, do hereby on this 8th day of July, 1916, order and declare that the said lands, as more fully described herein below, situate in the village of Urupitiya, in the Yatikaha korale south of the Katugampola hatpattu of the Kurunegala District, in the North-Western Province, and shown as lots 11F, 11I, 11J, 11K, 11V, 14 in preliminary plan 980 and in the annexed diagrams, and containing in extent 7 acres 3 roods and 4 perches, are the property of the Crown.

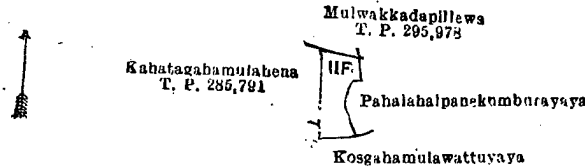
Description of the Lands referred to.

The following lots situated in the village of Urupitiya, in the Yatikaha korale south of the Katugampola hatpattu of the Kurunegala District, in the North-Western Province, as described in the annexed diagrams:—

I.—Preliminary plan 980.

Lot.	Name of Land.	Extent, A. R. P.
11F	Diulgahakumburapillewa	0 1 34

and bounded as follows: on the north by Mulwakkadapillewa sold by the Crown (T. P. 295,978); on the east by Pahalahalpanekumburayaya (private); on the south by Kosgahamulawattuyaya (private); on the west by Kosgahamulawattuyaya (private), Kahatagahamulahena sold by the Crown (T. P. 285,791).



Surveyor-General's Office,
Colombo, April 12, 1915.

Scale of 8 Chains to an Inch.

G. K. THORNHILL,
for Surveyor-General.

II.—Preliminary plan 980.

Lot.	Name of Land.	Extent, A. R. P.
11I	Etatugahagawahena	1 1 37
11J	Otarakumburapillewa	0 3 5
11K	Ihalaotarakumburapillewa	1 3 25
		4 0 27

and bounded as follows: on the north by Otarakumburapillewa sold by the Crown (T. P. 287,889), Ankelikannattehena sold by the Crown (T. P. 288,696); on the east by Ankelikannattehena sold by the Crown (T. P. 288,696), a road, Kahatagahamulahena sold by the Crown (T. P. 288,696); on the south by Kahatagahamulahena sold by the Crown (T. P. 288,696), Ketakalagahamulahena sold by the Crown (T. P. 288,696); on the west by the Hakgamuwa-oya, Otarakumburayaya (private).



Surveyor-General's Office,
Colombo, April 12, 1915.

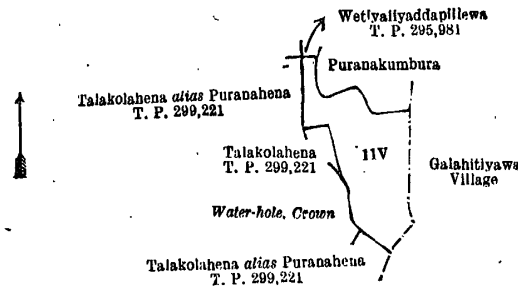
Scale of 8 Chains to an Inch.

G. K. THORNHILL,
for Surveyor-General.

III.—Preliminary plan 980.

Lot.	Name of Land.	Extent, A. R. P.
11V	Puranahena	2 1 2

and bounded as follows: on the north by Wetiyaliyaddapillewa sold by the Crown (T. P. 295,921), Puranakumbura (private); on the east by the village limit of Galahitiyawa; on the south by the village limit of Galahitiyawa, Talakolahena *alias* Puranahena sold by the Crown (T. P. 299,221); on the west by a water-hole declared to be the property of the Crown under the Waste Lands Ordinances, Talakolahena sold by the Crown (T. P. 299,221), Talakolahena *alias* Puranahena sold by the Crown (T. P. 299,221).



Surveyor-General's Office,
Colombo, April 12, 1915.

Scale of 8 Chains to an Inch.

G. K. THORNHILL,
for Surveyor-General.

IV.—Preliminary plan 980.

Lot.	Name of Land.	Extent, A. R. P.
14	Udankumbura, Kongahamulapillewa	0 3 21

and bounded as follows : on the north, east, south, and west by Hakgamuwa-oya.



Surveyor-General's Office,
Colombo, April 12, 1915.

Scale of 8 Chains to an Inch.

G. K. THORNHILL,
for Surveyor-General.

J. M. DAVIES,
Special Officer.

July 8, 1916.

Anuradhapura S. O. No. 784.

Order under Section 2 of "The Waste Lands Ordinances of 1897, 1899, 1900, and 1903,"
declaring Lands to be Crown Property.

In the matter of the lands commonly called or known as Dutuwewalanda, Dutuwewalanda (chena reserve), &c., situate in the village of Dutuwewa, in the Alutkadawat tulana of the Kadawat korale of the Nuwaragam palata, in the North-Central Province, and of "The Waste Lands Ordinances of 1897, 1899, 1900, and 1903."

THE notice required by section 1 of "The Waste Lands Ordinances of 1897, 1899, 1900, and 1903," having been duly published in manner prescribed by that section in respect of the above-named lands (*vide* Notice No. 5,797), and no claim having been made to the said lands or to any interest therein within the period of three months from the date specified in the said notice, I, Thomas Graham Willett, Special Officer appointed under section 28 of the said Ordinances, under and by virtue of the powers vested in me in that behalf by section 2 of the said Ordinances, do hereby on this 7th day of July, 1916, order and declare that the said lands, as more fully described herein below, situate in the village of Dutuwewa, in the Alutkadawat tulana of the Kadawat korale of the Nuwaragam palata, in the North-Central Province, and shown as lots 1, 1A, 1B, 1C, 1G, 1H, 2A, 3, 6, 7, 9, 11, 12, 13, 14, 15, 16, 17, 18 in preliminary plan 619 and in the annexed diagram, and containing in extent 494 acres 3 roods and 34 perches, are the property of the Crown.

Description of the Lands referred to.

The following lots situated in the village of Dutuwewa, in the Alutkadawat tulana of the Kadawat korale of the Nuwaragam palata, in the North-Central Province; as described in the annexed diagram:—

Preliminary plan 619.

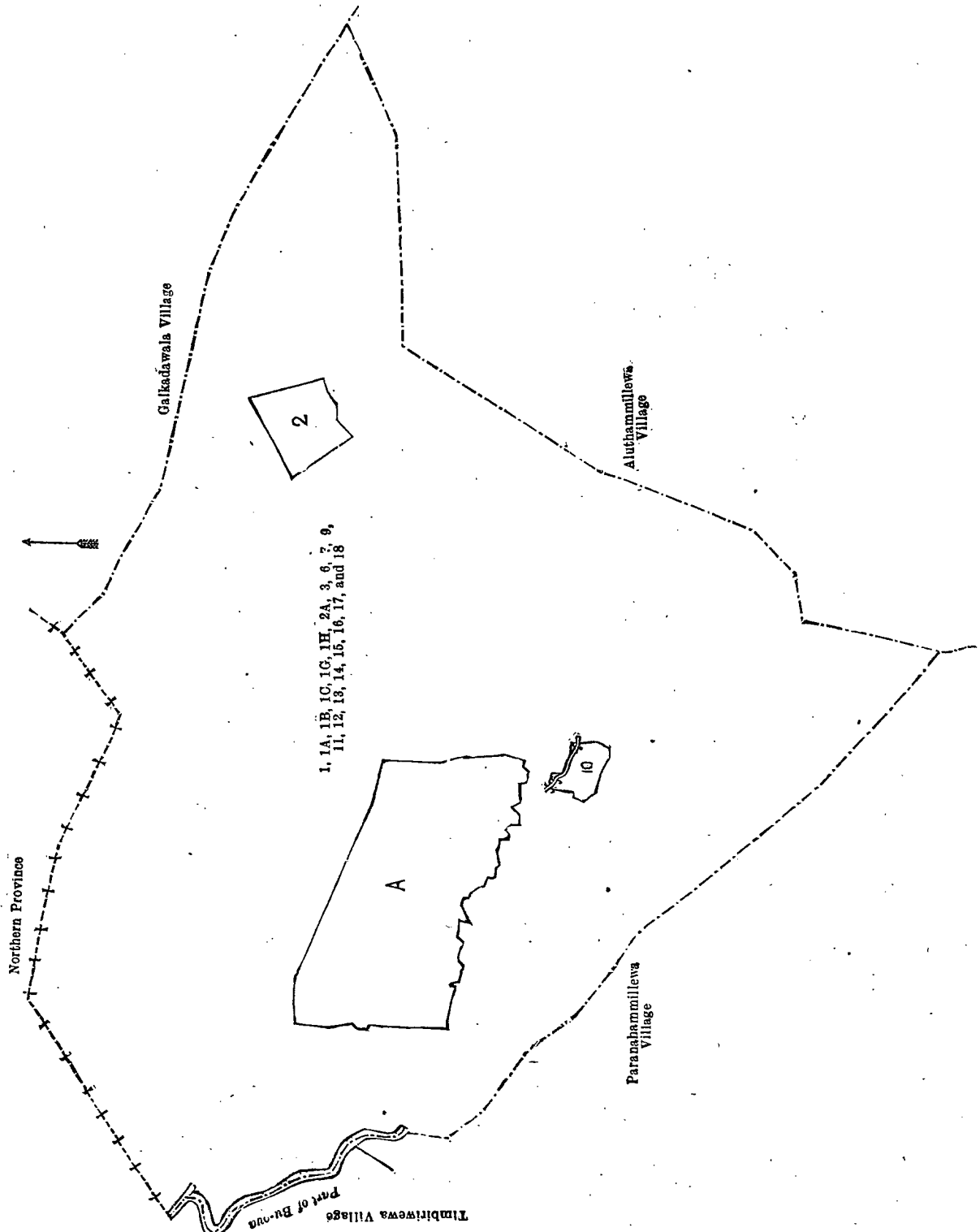
Lot.	Name of Land.	Extent, A. R. P.	Lot.	Name of Land.	Extent, A. R. P.
1	Dutuwewalanda	298 0 3	9	Tisbamba	3 1 25
1A	Dutuwewalanda (chena reserve)	43 1 3	11	Cart track	0 1 31
1B	Do. (do.)	46 2 32	12	Footpath	0 0 18
1C	Dutuwewalanda (reservation for cart track)	2 0 6	13	Do.	0 0 28
1G	Dutuwewalanda (path reservation for cemetery)	0 0 13	14	Bu-oya (stream)	3 1 4
1H	Dutuwewalanda (cemetery reserve)	0 2 0	15	Footpath	0 0 31
2A	Kunugonakadalanda (reservation for path)	0 1 28	16	Kunukonakadawewakanda (tank bund)	0 2 21
3	Kunugonakadamukalana	36 2 26	17	Footpath	0 0 15
6	Dutuwewa (tank and bund)	56 2 39	18	Cart track	0 1 31
7	Bund reservation	1 3 0			
					494 3 34

and bounded as follows : on the north by the boundary of the Northern Province, the village limit of Galkadawala ; on the east by the village limit of Alut Hammillewa ; on the south by the village limit of Alut Hammillewa, the village limit of Parana Hammillewa ; on the west by the village limit of Parana Hammillewa, part of Bu-oya (the village limit of Timbiriwewa).

NOTE.—The following lots lying within the above boundaries are excluded from this order, and their aggregate acreage of 50 acres 1 rood and 38 perches is not included in the acreage of 494 acres 3 roods and 34 perches given above:—

Preliminary plan 619.

Lot.	Name of Land.	Extent, A. R. P.	Lot.	Name of Land.	Extent, A. R. P.
A 1D ..	Dutuwevalanda ..	3 0 11	A 5B ..	Accaraidama (part of T. P. 230,702)	0 0 31
A 1E ..	Do. ..	2 1 0	A 5C ..	Accaraidama ..	3 0 38
A 1F ..	Do. (part of T. P. 230,702)	0 0 16	A 8 ..	Puranawela ..	24 2 5
A 4 ..	T. P. 275,744 ..	3 2 10	A 8A ..	Do. ..	0 0 6
A 4A ..	Accaraidama (part of T. P. 230,702)	0 0 13	2 ..	T. P. 245,964 ..	5 3 3
A 5 ..	Accaraidama ..	4 0 21	10 ..	Gangoda ..	1 3 30
A 5A ..	Accaraidama (encroachment by Kapuruhamy and others)	1 2 14			50 1 38



Surveyor-General's Office,
Colombo, January 5, 1916.

Scale of 16 Chains to an Inch.

G. K. THORNHILL,
for Surveyor-General.

July 7, 1916.

T. G. WILLET,
Special Officer.

Ratnapura S. O. No. 265.

Order under Section 4, Sub-section (1), of "The Waste Lands Ordinances of 1897, 1899, 1900, and 1903."

In the matter of the land commonly called or known as Andawalehena and Meegahagodakandehena, situate in the village of Etoya, in the Meda pattu in the Nawadun korale of the Ratnapura District, in the Province of Sabaragamuwa, and of "The Waste Lands Ordinances of 1897, 1899, 1900, and 1903."

WHEREAS in pursuance of section 1 of the said Ordinances it was duly declared and notified on the 20th day of March, 1913, that if no claim to the land commonly called or known as Andawalehena and Meegahagodakandehena, situate in the village of Etoya, in the Meda pattu in the Nawadun korale of the Ratnapura District, in the Province of Sabaragamuwa, containing in extent 4 acres and 10 perches, and shown as lot 14C4 in preliminary plan 82 and in the annexed diagram, was made to Howard Orme Fox, Special Officer appointed under section 28 of the said Ordinances, within the period of three months from the date specified in the said notice, such land would be declared the property of the Crown, and dealt with on account of the Crown (*vide* Notice No. 4,803):

And whereas (1) Kiri Kuttialage Bolandi, (2) Palawelayamannuge Sumuthu, (3) ditto Ukkuhatana, (4) ditto Adara made claim thereto, and Harry Chambers Toller, Special Officer appointed under section 28 of the said Ordinances, made due inquiry into such claim, and whereas the said claimants and the aforesaid Harry Chambers Toller, Special Officer, with the consent of His Excellency the Governor, came to an agreement in writing dated the 20th day of October, 1913, concerning the said land, under section 4, sub-section (1), of the said Ordinances, whereby it was agreed that the said claimants should be declared the purchasers of the said land upon payment on or before the 20th day of November, 1913, to the Government Agent at Ratnapura, of a sum of Rupees Sixty only (Rs. 60), as the purchase amount of the said land, and whereas the said amount has been duly paid by the said claimants, they are hereby, in pursuance of the agreement aforementioned, declared to be the purchasers of the said land, as more fully described herein below.

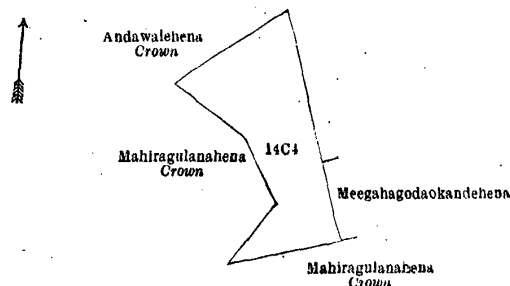
Description of the Land referred to.

The following lot situated in the village of Etoya, in the Meda pattu in the Nawadun korale of the Ratnapura District, in the Province of Sabaragamuwa, as described in the annexed diagram:—

Preliminary plan 82.

Lot.	Name of Land.	Extent, A. R. P.
14C4	Andawalehena and Meegahagodakandehena	4 0 10

and bounded as follows: on the north by Andawalehena to be declared the property of the Crown under the Waste Lands Ordinances; on the east by Andawalehena to be declared the property of the Crown under the Waste Lands Ordinances and Meegahagodaokandehena sold to Etoya Kirikuttialage *alias* Hapantilakalage Punchimali under the Waste Lands Ordinances; on the south by Mahiragulanahena to be declared the property of the Crown under the Waste Lands Ordinance; on the west by Mahiragulanahena to be declared the property of the Crown under the Waste Lands Ordinances.



Surveyor-General's Office,
Colombo, April 20, 1916.

Scale of 8 Chains to an Inch.

G. K. THORNHILL,
for Surveyor-General.

H. O. Fox,
Special Officer.
May 29, 1916.

Ratnapura S. O. No. 266.

Order under Section 4, Sub-section (1), of "The Waste Lands Ordinances of 1897, 1899, 1900, and 1903."

In the matter of the land commonly called or known as Meegahagodaokandehena, situate in the village of Etoya, in the Meda pattu in the Nawadun korale of the Ratnapura District, in the Province of Sabaragamuwa, and of "The Waste Lands Ordinances of 1897, 1899, 1900, and 1903."

WHEREAS in pursuance of section 1 of the said Ordinances it was duly declared and notified on the 20th day of March, 1913, that if no claim to the land commonly called or known as Meegahagodaokandehena, situate in the village of Etoya, in the Meda pattu in the Nawadun korale of the Ratnapura District, in the Province of Sabaragamuwa, containing in extent 1 acre and 6 perches, and shown as lot 14C5 in preliminary plan 82 and in the annexed diagram, was made to Howard Orme Fox, Special Officer appointed under section 28 of the said Ordinances, within the period of three months from the date specified in the said notice, such land would be declared the property of the Crown, and dealt with on account of the Crown (*vide* Notice No. 4,803):

And whereas Etoya Kirikuttialage *alias* Hapantilakalage Punchimali made claim thereto, and Harry Chambers Toller, Special Officer appointed under section 28 of the said Ordinances, made due inquiry into such claim, and whereas the said claimant and the said Harry Chambers Toller, Special Officer, with the consent of His Excellency the Governor, came to an agreement in writing dated the 20th day of October, 1913, concerning the said land, under section 4, sub-section (1), of the said Ordinances, whereby it was agreed that the said claimant should be declared the purchaser of the said land upon payment on or before the 20th day of November, 1913, to the Government Agent at Ratnapura, of a sum of Rupees Fifteen only (Rs. 15), as the purchase amount of the said land, and whereas the said amount has been duly paid by the said claimant, he is hereby, in pursuance of the agreement aforementioned, declared to be the purchaser of the said land, as more fully described herein below.

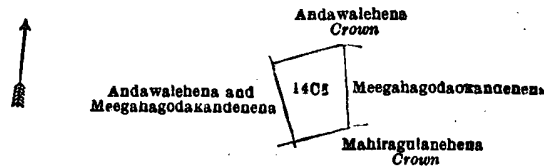
Description of the Land referred to.

The following lot situated in the village of Etoya, in the Meda pattu in the Nawadun korale of the Ratnapura District, in the Province of Sabaragamuwa, as described in the annexed diagram :—

Preliminary plan 82.

Lot.	Name of Land.	Extent, A. R. P.
14C5	Meegahagodaokandehena	1 0 6

and bounded as follows : on the north by Andawalehena to be declared the property of the Crown under the Waste Lands Ordinances ; on the east by Meegahagodaokandehena sold to Etoya Kirikuttialaye Dingiriya under the Waste Lands Ordinances ; on the south by Mahiragulanehena to be declared the property of the Crown under the Waste Lands Ordinances ; on the west by Andawalehena and Meegahagodaokandehena sold to Etoya Kirikuttialaye Bolandi and 3 others under the Waste Lands Ordinances.



Surveyor-General's Office,
Colombo, April 20, 1916.

Scale of 8 Chains to an Inch.

G. K. THORNHILL,
for Surveyor-General.

May 29, 1916.

H. O. FOX,
Special Officer.

Ratnapura S. O. No. 267.**Order under Section 4, Sub-section (1), of "The Waste Lands Ordinances of 1897, 1899, 1900, and 1903."**

In the matter of the land commonly called or known as Gamagehena and Polwattalayehena, situate in the village of Etoya, in the Meda pattu in the Nawadun korale of the Ratnapura District, in the Province of Sabaragamuwa, and of "The Waste Lands Ordinances of 1897, 1899, 1900, and 1903."

WHEREAS in pursuance of section 1 of the said Ordinances it was duly declared and notified on the 20th day of March, 1913, that if no claim to the land commonly called or known as Gamagehena and Polwattalayehena, situate in the village of Etoya, in the Meda pattu in the Nawadun korale of the Ratnapura District, in the Province of Sabaragamuwa, containing in extent 5 acres and 15 perches, and shown as lot 14D7 in preliminary plan 82 and in the annexed diagram, was made to Howard Orme Fox, Special Officer appointed under section 28 of the said Ordinances, within the period of three months from the date specified in the said notice, such land would be declared the property of the Crown, and dealt with on account of the Crown (*vide* Notice No. 4,803) :

And whereas Don Henry Wijewardana Teenakoon Bandaramahatmaya and Awu Lebbe Marikkar Mustapha Lebbe Marikkar Hadjar made claim thereto, and Harry Chambers Toller, and I, Howard Orme Fox, Special Officers appointed under section 28 of the said Ordinances, made due inquiry into such claim, and whereas the said claimants and I, with the consent of His Excellency the Governor, came to two agreements in writing dated the 27th day of January, 1914, concerning the said land, under section 4, sub-section (1), of the said Ordinances, whereby it was agreed that the said claimants should be declared the purchasers of the said land upon payment on or before the 27th day of February, 1914, to the Government Agent at Ratnapura, of a sum of Rupees Seventy-five only (Rs. 75), as the purchase amount of the said land, and whereas the said amount has been duly paid by the said claimants, they are hereby, in pursuance of the agreement aforementioned, declared to be the purchasers of the said land, as more fully described herein below.

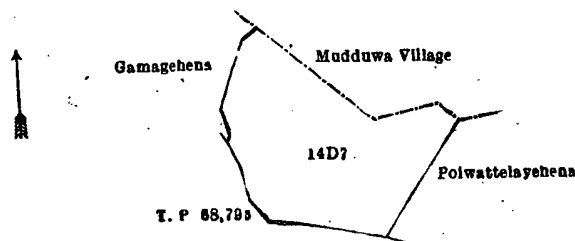
Description of the Land referred to.

The following lot situated in the village of Etoya, in the Meda pattu in the Nawadun korale of the Ratnapura District, in the Province of Sabaragamuwa, as described in the annexed diagram :—

Preliminary plan 82.

Lot.	Name of Land.	Extent, A. R. P.
14D7	Gamagehena and Polwattalayehena	5 0 15

and bounded as follows : on the north by the village limit of Mudduwa ; on the east by Polwattalayehena sold to Assan Meera Lebbe Abdul Latiff Marikkar under the Waste Lands Ordinances ; on the south by T. P. 68,793 ; and on the west by T. P. 68,793 and Gamagehena sold to Daniel de Silva under the Waste Lands Ordinances.



Surveyor-General's Office,
Colombo, April 20, 1916.

Scale of 8 Chains to an Inch.

G. K. THORNHILL,
for Surveyor-General.

May 29, 1916.

H. O. FOX,
Special Officer.

Ratnapura S. O. No. 268.

Order under Section 4, Sub-section (1), of "The Waste Lands Ordinances of 1897, 1899, 1900, and 1903."

In the matter of the land commonly called or known as Kekunagahahena, situate in the village of Etoya, in the Meda pattu in the Nawadun korale of the Ratnapura District, in the Province of Sabaragamuwa, and of "The Waste Lands Ordinances of 1897, 1899, 1900, and 1903."

WHEREAS in pursuance of section 1 of the said Ordinances it was duly declared and notified on the 20th day of March, 1913, that if no claim to the land commonly called or known as Kekunagahahena, situate in the village of Etoya, in the Meda pattu in the Nawadun korale of the Ratnapura District, in the Province of Sabaragamuwa, containing in extent 2 acres and 18 perches, and shown as lot 14D2 in preliminary plan 82 and in the annexed diagram, was made to Howard Orme Fox, Special Officer appointed under section 28 of the said Ordinances, within the period of three months from the date specified in the said notice, such land would be declared the property of the Crown, and dealt with on account of the Crown (*vide* Notice No. 4,803):

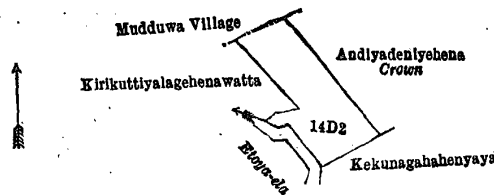
And whereas Yatigampitiyage Ranbandahamy made claim thereto, and Harry Chambers Toller, Special Officer appointed under section 28 of the said Ordinances, made due inquiry into such claim, and whereas the said claimant and the aforesaid Harry Chambers Toller, Special Officer, with the consent of His Excellency the Governor, came to an agreement in writing dated the 20th day of October, 1913, concerning the said land, under section 4, sub-section (1), of the said Ordinances, whereby it was agreed that the said claimant should be declared the purchaser of the said land upon payment on or before the 20th day of November, 1913, to the Government Agent at Ratnapura, of a sum of Rupees Thirty only (Rs. 30), as the purchase amount of the said land, and whereas the said amount has been duly paid by the said claimant, he is hereby, in pursuance of the agreement aforementioned, declared to be the purchaser of the said land, as more fully described herein below.

Description of the Land referred to.

The following lot situated in the village of Etoya, in the Meda pattu in the Nawadun korale of the Ratnapura District, in the Province of Sabaragamuwa, as described in the annexed diagram:—

Lot.	Name of Land.	Preliminary plan 82.	Extent, A. R. P.
14D2	Kekunagahahena	2 0 18

and bounded as follows: on the north by the village limit of Madduwa; on the east by Andiyadeniyehena to be declared the property of the Crown under the Waste Lands Ordinances; on the south by Kekunagahahenyaya sold to David de Silva under the Waste Lands Ordinances; on the west by the Etoya-ela and Kirikuttialagehenawatta (private).



Surveyor-General's Office,
Colombo, April 20, 1916.

Scale of 8 Chains to an Inch.

G. K. THORNHILL,
for Surveyor-General.

H. O. Fox,
Special Officer.

May 29, 1916.

Ratnapura S. O. No. 269.

Order under Section 4, Sub-section (1), of "The Waste Lands Ordinances of 1897, 1899, 1900, and 1903."

In the matter of the lands commonly called or known as Adduggalahena and Waladeniyewattedeniya, situate in the village of Etoya, in the Meda pattu in the Nawadun korale of the Ratnapura District, in the Province of Sabaragamuwa, and of "The Waste Lands Ordinances of 1897, 1899, 1900, and 1903."

WHEREAS in pursuance of section 1 of the said Ordinances it was duly declared and notified on the 20th day of March, 1913, that if no claim to the lands commonly called or known as Adduggalahena and Waladeniyewattedeniya, situate in the village of Etoya, in the Meda pattu in the Nawadun korale of the Ratnapura District, in the Province of Sabaragamuwa, containing in extent 3 acres and 19 perches, and shown as lots 14C9 and 17 in preliminary plan 82 and in the annexed diagram, was made to Howard Orme Fox, Special Officer appointed under section 28 of the said Ordinances, within the period of three months from the date specified in the said notice, such lands would be declared the property of the Crown, and dealt with on account of the Crown (*vide* Notice No. 4,803):

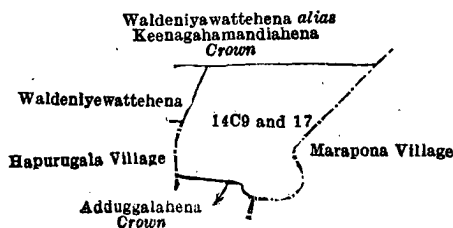
And whereas (1) Koswatte Arachchilage *alias* Vidanelage Ranbandahamy, (2) ditto Dingiri Appuhamy, and (3) ditto Ratranhamy made claim thereto, and Harry Chambers Toller, Special Officer appointed under section 28 of the said Ordinances, made due inquiry into such claim, and whereas the said claimants and the said Harry Chambers Toller, Special Officer, with the consent of His Excellency the Governor, came to two agreements in writing dated the 20th day of October, 1913, concerning the said lands, under section 4, sub-section (1), of the said Ordinances, whereby it was agreed that the said claimants should be declared the purchasers of the said lands upon payment on or before the 20th day of November, 1913, to the Government Agent at Ratnapura, of a sum of Rupees Forty-five only (Rs. 45), as the purchase amount of the said lands, and whereas the said amount has been duly paid by the said claimants, they are hereby, in pursuance of the agreement aforementioned, declared to be the purchasers of the said lands, as more fully described herein below.

Description of the Lands referred to.

The following lots situated in the village of Etoya, in the Meda pattu in the Nawadun korale of the Ratnapura District, in the Province of Sabaragamuwa, as described in the annexed diagram:—

Lot.	Name of Land.	Preliminary plan 82.	Extent, A. R. P.
14C9	Adduggalahena	2 1 32
17	Waladeniyewattedeniya	0 2 27
			3 0 19

and bounded as follows : on the north by Waldeniyawattehena *alias* Keenagahamandiyehena to be declared the property of the Crown under the Waste Lands Ordinances ; on the east by the village limit of Marapona ; on the south by the village limit of Marapona and Adduggalahena to be declared the property of the Crown under the Waste Lands Ordinances ; on the west by the village limit of Hapurugala and Waldeniyawattehena sold to Nindawattegamage Ratranhamy and another under the Waste Lands Ordinances.



Surveyor-General's Office,
Colombo, April 20, 1916.

Scale of 8 Chains to an Inch.

G. K. THORNHILL,
for Surveyor-General.

H. O. Fox,
Special Officer.

May 29, 1916.

Ratnapura S. O. No. 270.

Order under Section 4, Sub-section (1), of "The Waste Lands Ordinances of 1897, 1899, 1900, and 1903."

In the matter of the land commonly called or known as Andiadeniyehena, situate in the village of Etoya, in the Meda pattu in the Nawadun korale of the Ratnapura District, in the Province of Sabaragamuwa, and of "The Waste Lands Ordinances of 1897, 1899, 1900, and 1903."

WHEREAS in pursuance of section 1 of the said Ordinances it was duly declared and notified on the 20th day of March, 1913, that if no claim to the land commonly called or known as Andiadeniyehena, situate in the village of Etoya, in the Meda pattu in the Nawadun korale of the Ratnapura District, in the Province of Sabaragamuwa, containing in extent 2 acres and 8 perches, and shown as lot 14D4 in preliminary plan 82 and in the annexed diagram, was made to Howard Orme Fox, Special Officer appointed under section 28 of the said Ordinances, within the period of three months from the date specified in the said notice, such land would be declared the property of the Crown, and dealt with on account of the Crown (*vide* Notice No. 4,803):

And whereas Mapitiyege Richard Victor Peiris made claim thereto, and Harry Chambers Toller, Special Officer appointed under section 28 of the said Ordinances, made due inquiry into such claim, and whereas the said claimant and the aforesaid Harry Chambers Toller, Special Officer, with the consent of His Excellency the Governor, came to an agreement in writing dated the 20th day of December, 1913, concerning the said land, under section 4, sub-section (1), of the said Ordinances, whereby it was agreed that the said claimant should be declared the purchaser of the said land upon payment on or before the 20th day of January, 1914, to the Government Agent at Ratnapura, of a sum of Rupees Thirty only (Rs. 30), as the purchase amount of the said land, and whereas the said amount has been duly paid by the said claimant, he is hereby, in pursuance of the agreement aforementioned, declared to be the purchaser of the said land, as more fully described herein below.

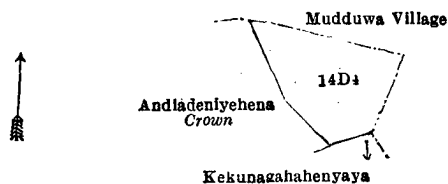
Description of the Land referred to.

The following lot situated in the village of Etoya, in the Meda pattu in the Nawadun korale of the Ratnapura District, in the Province of Sabaragamuwa, as described in the annexed diagram :—

Preliminary plan 82.

Lot.	Name of Land.	Extent, A. R. P.
14D4	Andiadeniyehena	2 0 8

and bounded as follows : on the north by the village limit of Mudduwa ; on the east by the village limit of Mudduwa ; on the south by Kekunagahahenyaya sold to Daniel de Silva under the Waste Lands Ordinances ; on the west by Andiadeniyehena to be declared the property of the Crown under the Waste Lands Ordinances.



Surveyor-General's Office,
Colombo, April 20, 1916.

Scale of 8 Chains to an Inch.

G. K. THORNHILL,
for Surveyor-General.

H. O. Fox,
Special Officer.

May 29, 1916.

Ratnapura S. O. No. 271.

Order under Section 4, Sub-section (1), of "The Waste Lands Ordinances of 1897, 1899, 1900, and 1903."

In the matter of the lands commonly called or known as Pandeniyehena, Kapuhenwattahena, &c., situate in the village of Wellandura, in the Meda pattu of the Atakalan korale of the Ratnapura District, in the Province of Sabaragamuwa, and of "The Waste Lands Ordinances of 1897, 1899, 1900, and 1903."

WHEREAS in pursuance of section 1 of the said Ordinances it was duly declared and notified on the 18th day of October, 1912, that if no claim to the lands commonly called or known as Pandeniyehena, Kapuhenwattahena, &c., situate in the village of Wellandura, in the Meda pattu of the Atakalan korale of the Ratnapura District, in the Province of Sabaragamuwa, containing in extent 207 acres 3 roods and 17 perches, and shown as lots 23, 28, 40, 4, and 28F in preliminary plan 12 and in the annexed diagrams, was made to Howard Orme Fox, Special Officer appointed under section 28 of the said Ordinances, within the period of three months from the date specified in the said notice, such lands would be declared the property of the Crown, and dealt with on account of the Crown (*vide* Notice No. 4,575):

And whereas Patrick Duncan Gourlay Clarke made claim thereto, and I, Howard Orme Fox, Special Officer appointed under section 28 of the said Ordinances, made due inquiry into such claim, and whereas the said claimant and I, with the consent of His Excellency the Governor, came to an agreement in writing dated the 14th day of July, 1913, concerning the said lands, under section 4, sub-section (1), of the said Ordinances, whereby it was agreed that the said claimant should be declared the purchaser of the said lands upon payment to the Settlement Officer, of a sum of Rupees Three thousand and Ninety-five and Cents Twenty only (Rs. 3,095.20), as the purchase amount of the said lands, and whereas the said amount has been paid by the said claimant, he is hereby, in pursuance of the agreement aforementioned, declared to be the purchaser of the said lands, as more fully described herein below.

Description of the Lands referred to.

The following lots situated in the village of Wellandura, in the Meda pattu of the Atakalan korale of the Ratnapura District, in the Province of Sabaragamuwa, as described in the annexed diagrams:—

I.—Preliminary plan 12.

Lot.	Name of Land.	Extent, A. R. P.
23	Pandenyehena, Kapuhenwattahena, and Tiyanmaragulanehena ..	30 1 34
28	Wellandura tea estate ..	78 2 20
40	Wellandura tea estate and Ellagawahena ..	81 1 0
(Exclusive of the streams and paths passing through the land.)		
		190 1 14

and bounded as follows: on the north by Kapuhenwattahenyaya, private, Tiambaragulanehena to be declared the property of the Crown under the Waste Lands Ordinances, Kapuhenwattahenyaya (private); on the east by Pahaladaranda claimed by D. B. Gajanayaka, Muttettuwa claimed by Weheragoda pansala, the Mutatua-ela, Arambagodadeniyahenyaya (private), a footpath, Kehelgasellahena and Nagahatennehena (private), a road, Ehalambayawatta claimed by Bengam Kariwilakande Dionis Appu and another, Rampatdeniya-ela, Halgahadeniya claimed by Kalugammulle Andirisilage Dochecho, Rampardeniya-ela, Bandarawatta claimed by Mr. A. F. Molamure, the Rampatdeniya-ela, Komaladeniyepahalakella claimed by N. A. Malhamy and others, Komaladeniyemedakella claimed by Kana Muna Sinna Ali and others, Komaladeniyemedakella claimed by N. A. Huratalhamy and others, Komaladeniyemedakella claimed by Kona Muna Sinna Ali and others, Komaladeniyepahalakella claimed by N. A. Malhamy and others, Rampatdeniyehena, Rampatdeniyewatta claimed by Kariwilakande Allis Appu and others, Rampatdeniyewatta (private), Wagura claimed by Gamage Huratalhamy and others, Udarampaddeniyahena (private), Hanwanadeniya (private), Dekandehena (private), Walgampolahena claimed by Walgampola Wadiya Meediya, Walgampolawadiyahena (private); on the south by Udadeniya claimed by Pallegedara Wattuwa and others, Palleliyaddegodahenyaya (private), Walgampolahenawatta (private), Palleliyaddegodahenyaya (private), the village limit of Atakalanpanna, Imbuletennehena, the village limit of Nabuluwa; and on the west by the village limit of Nabuluwa, Kankunagahamukalana to be declared the property of the Crown under the Waste Lands Ordinances, a footpath, Ellagawahena to be declared the property of the Crown under the Waste Lands Ordinances, the Rampatdeniyehena, the village limit of Bungiriya, Pandeniyamukalana to be declared the property of the Crown under the Waste Lands Ordinances, Pandeniyamukalana to be declared the property of the Crown under the Waste Lands Ordinances, Pandeniyemukalana to be declared the property of the Crown under the Waste Lands Ordinances, Pandeniya hena and Yakkhaludenyahena to be declared the property of the Crown under the Waste Lands Ordinances, the Mutatua-ela, Pandenikumbura claimed by Alpitiye Uparis Appu and others, the Mutatua-ela, Labugamadeniya declared to be the property of the Crown under the Waste Lands Ordinances, the Mutatua-ela, the village limit of Bungiriya, Labugamadeniya to be declared the property of the Crown under the Waste Lands Ordinances, the village limit of Bungiriya.

NOTE.—The following lots lying within the above boundaries are excluded from this part of the order, and their aggregate acreage of 9 acres and 13 perches is not included in the acreage of 190 acres 1 rood and 14 perches given above:—

Preliminary plan 12.

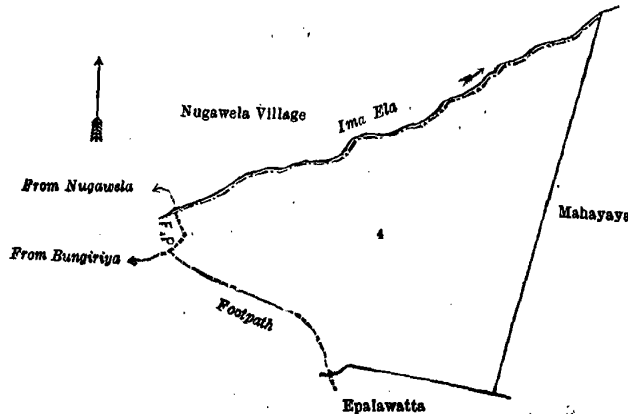
Lot.	Name of Land.	Extent, A. R. P.
40L	Minerimandiya ..	1 3 10
40M	Nawinnawatta ..	0 0 27
41	Kalahagahawatta, Medawatta, Pahalawatta, Udahawatta, Jayatuhamilagewatta ..	7 0 16
		9 0 13

[For Diagram see page 865.]

II.—Preliminary plan 12.

Lot.	Name of Land.	Extent, A. R. P.
4	Mahayaya ..	16 2 37

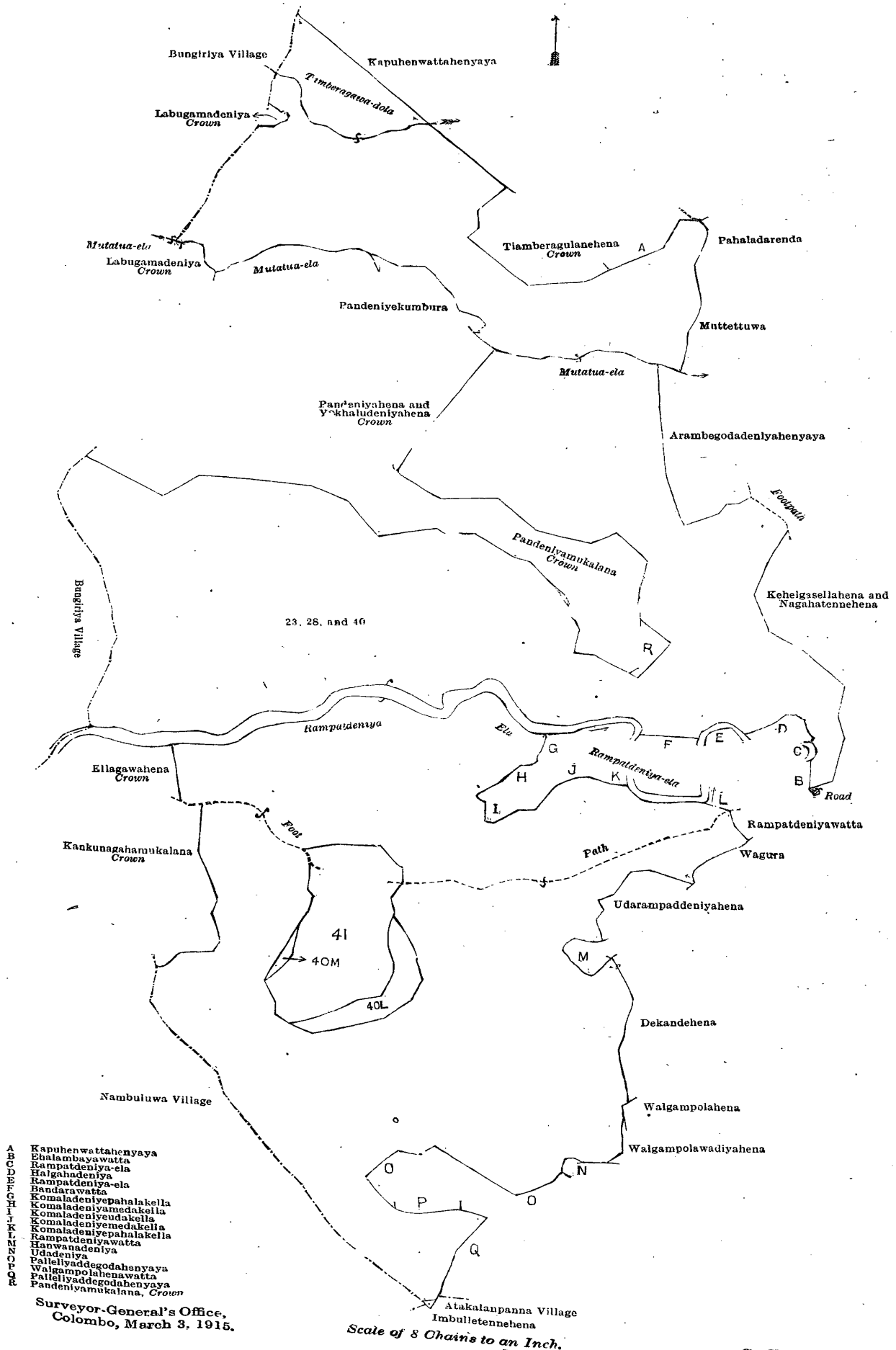
and bounded as follows: on the north by the Ima-ela (the village limit of Nugawela); on the east by Mahayaya sold to Kiri Banda Gajanayaka under the Waste Lands Ordinances; on the south by Epalawatta claimed by Weerasuri Mohandiramalage Mohottihamy and others, a footpath to Bingiriya; and on the west by a footpath from Bingiriya to Nugawela.



Surveyor-General's Office,
Colombo, March 3, 1915.

Scale of 8 Chains to an Inch.

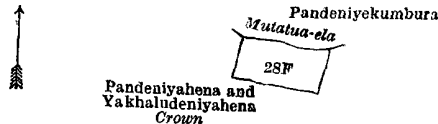
G. K. THORNHILL,
for Surveyor-General.



III.—Preliminary plan 12.

Lot.	Name of Land.	Extent, A. R. P.
28F	Pandeniyahena	0 3 6

and bounded as follows: on the north by the Mutatua-ela (Pandeniyakumbura claimed by Alpitiye Uparis Appu and others); and on the east, south, and west by Pandeniyehena and Yakhaludeniyehena to be declared the property of the Crown under the Waste Lands Ordinances.



Surveyor-General's Office,
Colombo, March 3, 1915.

Scale of 8 Chains to an Inch.

G. K. THORNHILL,
for Surveyor-General.

H. O. FOX,
Special Officer.

May 27, 1916.

Ratnapura S. O. No. 272.

Order under Section 4, Sub-section (1), of "The Waste Lands Ordinances of 1897, 1899, 1900, and 1903."

In the matter of the land commonly called or known as Mahayaya, situate in the village of Wellandura, in the Meda pattu of the Atakalan korale of the Ratnapura District, in the Province of Sabaragamuwa, and of "The Waste Lands Ordinances of 1897, 1899, 1900, and 1903."

WHEREAS in pursuance of section 1 of the said Ordinances it was duly declared and notified on the 18th day of October, 1912, that if no claim to the land commonly called or known as Mahayaya, situate in the village of Wellandura, in the Meda pattu of the Atakalan korale of the Ratnapura District, in the Province of Sabaragamuwa, containing in extent 16 acres 2 roods and 13 perches, and shown as lot 4C in preliminary plan 12 and in the annexed diagram, was made to Howard Orme Fox, Special Officer appointed under section 28 of the said Ordinances, within the period of three months from the date specified in the said notice, such land would be declared the property of the Crown, and dealt with on account of the Crown (*vide* Notice No. 4,575):

And whereas Kiri Banda Gajanayaka made claim thereto, and I, Howard Orme Fox, Special Officer appointed under section 28 of the said Ordinances, made due inquiry into such claim, and whereas the said claimant and I, with the consent of His Excellency the Governor, came to an agreement in writing dated the 14th day of July, 1913, concerning the said land, under section 4, sub-section (1), of the said Ordinances, whereby it was agreed that the said claimant should be declared the purchaser of the said land upon payment on or before the 14th day of August, 1913, to the Government Agent at Ratnapura, or to the Settlement Officer, of a sum of Rupees Two hundred and Fifty-two only (Rs. 252), as the purchase amount of the said land, and whereas the said amount has been duly paid by the said claimant, he is hereby, in pursuance of the agreement aforementioned, declared to be the purchaser of the said land, as more fully described herein below.

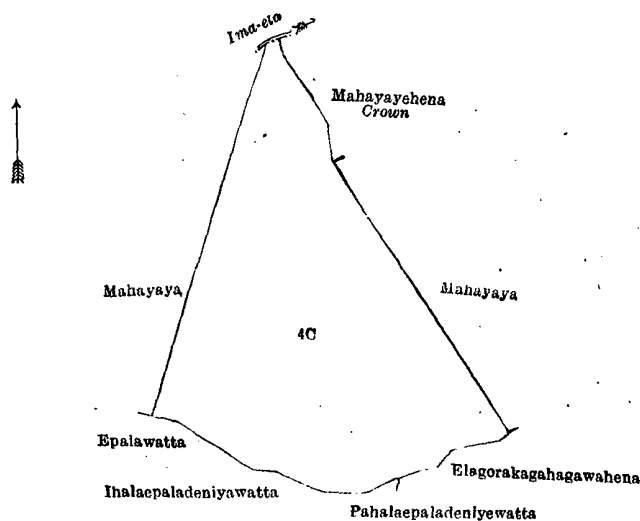
Description of the Land referred to.

The following lot situated in the village of Wellandura, in the Meda pattu of the Atakalan korale of the Ratnapura District, in the Province of Sabaragamuwa, as described in the annexed diagram:—

Preliminary plan 12.

Lot.	Name of Land.	Extent, A. R. P.
4C	Mahayaya	16 2 13

and bounded as follows: on the north by the Ima-ela; on the east by Mahayayehena to be declared the property of the Crown under the Waste Lands Ordinances, Mahayaya (private); on the south by Elagorakagahawahena (private), Pahalaepaladeniyewatta claimed by Manchanayekegamage Bandulahamy, Ihalaepaladeniyawatta claimed by Welawatte Mohottihamy, Epalawatta claimed by Weerasuri Mohandiramalage Mohottihamy and others; on the west by Mahayaya sold to P. D. G. Clarke under the Waste Lands Ordinances.



Surveyor-General's Office,
Colombo, March 3, 1915.

Scale of 8 Chains to an Inch.

G. K. THORNHILL,
for Surveyor-General.

H. O. FOX,
Special Officer.

May 27, 1916.

Ratnapura S. O. No. 273.

Order under Section 4, Sub-section (1), of "The Waste Lands Ordinances of 1897, 1899, 1900, and 1903."

In the matter of the land commonly called or known as Meegahagodaokandehena, situate in the village of Etoya, in the Meda pattu in the Nawadun korale of the Ratnapura District, in the Province of Sabaragamuwa, and of "The Waste Lands Ordinances of 1897, 1899, 1900, and 1903."

WHEREAS in pursuance of section 1 of the said Ordinances it was duly declared and notified on the 20th day of March, 1913, that if no claim to the land commonly called or known as Meegahagodaokandehena, situate in the village of Etoya, in the Meda pattu in the Nawadun korale of the Ratnapura District, in the Province of Sabaragamuwa, containing in extent 1 acre and 5 perches, and shown as lot 14C6 in preliminary plan 82 and in the annexed diagram, was made to Howard Orme Fox, Special Officer appointed under section 28 of the said Ordinances, within the period of three months from the date specified in the said notice, such land would be declared the property of the Crown, and dealt with on account of the Crown (*vide* Notice No. 4,803):

And whereas Etoya Kirikuttiyalage Dingira made claim thereto, and Harry Chambers Toller, Special Officer appointed under section 28 of the said Ordinances, made due inquiry into such claim, and whereas the said claimant and the aforesaid Harry Chambers Toller, Special Officer, with the consent of His Excellency the Governor, came to an agreement in writing dated the 20th day of December, 1913, concerning the said land, under section 4, sub-section (1), of the said Ordinances, whereby it was agreed that the said claimant should be declared the purchaser of the said land upon payment on or before the 20th day of January, 1914, to the Government Agent at Ratnapura, of a sum of Rupees Fifteen only (Rs.15), as the purchase amount of the said land, and whereas the said amount has been duly paid by the said claimant, he is hereby, in pursuance of the agreement aforementioned, declared to be the purchaser of the said land, as more fully described herein below.

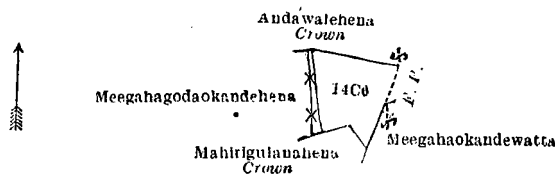
Description of the Land referred to.

The following lot situated in the village of Etoya, in the Meda pattu in the Nawadun korale of the Ratnapura District, in the Province of Sabaragamuwa, as described in the annexed diagram:—

Preliminary plan 82.

Lot.	Name of Land.	Extent, A. R. P.
14C6	Meegahagodaokandehena	1 0 5

and bounded as follows: on the north by Andawalehena to be declared the property of the Crown under the Waste Lands Ordinances; on the east by a footpath, Meegahaokandewatta (private); on the south by Mahirigulanahena to be declared the property of the Crown under the Waste Lands Ordinances; and on the west by Meegahagodaokandehena sold to Etoya Kirikuttiyalage *alias* Hapantilakalage Punchi Mali under the Waste Lands Ordinances.



Surveyor-General's Office,
Colombo, April 20, 1916.

Scale of 8 Chains to an Inch.

G. K. THORNHILL,
for Surveyor-General.

May 29, 1916.

H. O. Fox,
Special Officer.

Order under Section 4, Sub-section (1), of "The Waste Lands Ordinances of 1897, 1899, 1900, and 1903,"
declaring Land to be Crown Property.

In the matter of the land commonly called or known as Wewakumbura, situate in the village of Opanake, in the Helapalle palata of the Meda korale of the Ratnapura District, in the Province of Sabaragamuwa, and of "The Waste Lands Ordinances of 1897, 1899, 1900, and 1903."

WHEREAS in pursuance of section 1 of the said Ordinances it was duly notified on the 12th day of November, 1915, that if no claim to the land commonly called or known as Wewakumbura, situate in the village of Opanake, in the Helapalle palata of Meda korale, in the Ratnapura District, in the Province of Sabaragamuwa, containing in extent 1 rood and 14 perches and shown as lot 3 in preliminary plan 2,523 as described in the annexed diagram, was made to the Government Agent of the Province of Sabaragamuwa, within the period of three months from the date specified in such notice, such land would be deemed the property of the Crown, and dealt with on account of the Crown (*vide* Notice No. 5,681):

And whereas Liyanage Podinona and Madar Lebbe Abdul Hamidu, both of Opanake, made claim thereto, and whereas the said claimants have withdrawn their claim to the said land, I, Baxandall Constantine, Government Agent of the Province of Sabaragamuwa, under and by virtue of the powers vested in me in that behalf by section 4 of the said Ordinances, do hereby on this 5th day of June, 1916, order and declare, under section 4, sub-section (1), of the said Ordinances, that the said land, as more fully described herein below, is the property of the Crown.

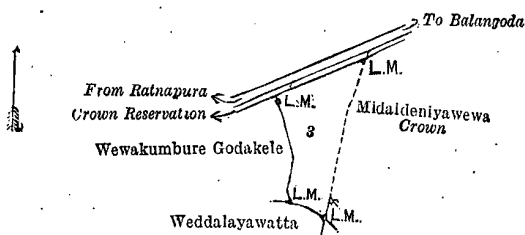
Description of the Land referred to.

The following lot situated in the village Opanake, in the Helapalle palata of Meda korale of the Ratnapura District, in the Province of Sabaragamuwa, as described in the annexed diagram:—

Preliminary plan 2,523.

Lot.	Name of Land.	Extent, A. R. P.
3	Wewakumbura	0 1 14

and bounded as follows: on the north by Crown reservation to main road from Ratnapura to Balangoda; on the east by Midaldeniyawewa belonging to Crown; on the south by Weddalayawatta claimed by W. M. Mudiyanse and others; and on the west by Wewakumburegodakela claimed by D. M. Lokubanda and Madara Lebbe Abdul Hamid.



Surveyor-General's Office,
Colombo, May 23, 1916.

Scale of 4 Chains to an Inch.

C. R. LUNDIE,
for Surveyor-General.

June 5, 1916.

B. CONSTANTINE,
Government Agent.

**Order under Section 2 of "The Waste Lands Ordinances of 1897, 1899, 1900, and 1903,"
declaring Land to be Crown Property.**

In the matter of the land commonly called and known as Midaldeniyawewa, situate in the village of Opanake, in the Helapalle palata of Meda korale of the Ratnapura District, in the Province of Sabaragamuwa, and of "The Waste Lands Ordinances of 1897, 1899, 1900, and 1903."

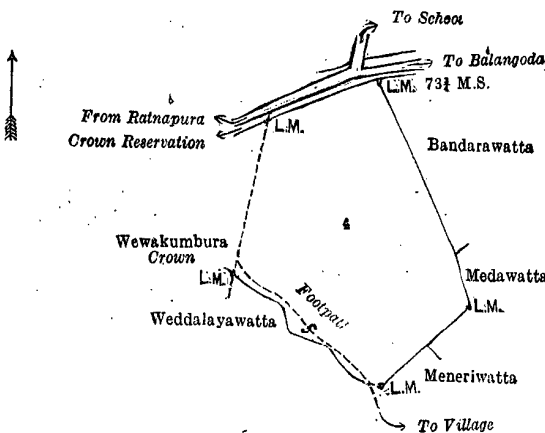
THE notice required by section 1 of "The Waste Lands Ordinances of 1897, 1899, 1900, and 1903," having been duly published in manner prescribed by that section in respect of the above-named land (*vide* Notice No. 5,681), and no claim having been made to the said land or to any interest therein within the period of three months from the date specified in the said notice, I, Baxandall Constantine, Government Agent of the Province of Sabaragamuwa, under and by virtue of the powers vested in me in that behalf by section 2 of the said Ordinances, do hereby on this 5th day of June, 1916, order and declare that the said land, as more fully described herein below, situate in the village of Opanake, in the Helapalle palata of Meda korale of the Ratnapura District, in the Province of Sabaragamuwa, and shown as lot 4 in preliminary plan 2,523 and in the annexed diagram, and containing in extent about 2 acres and 29 perches, is the property of the Crown.

Description of the Land referred to.

The following lot situated in the village Opanake in the Helapalle palata of Meda korale of the Ratnapura District, in the Province of Sabaragamuwa, as described in the annexed diagram:—

Lot.	Name of Land.	Preliminary plan 2,523.	Extent, A. R. P.
4	Midaldeniyawewa	2 0 29

and bounded as follows: on the north by Crown reservation to main road from Ratnapura to Balangoda; on the east by Bandarawatta claimed by Maduwanwala Ratemahatmaya and Medawatta claimed by B. Kirianchiya and others; on the south by Medawatta claimed by B. Kirianchiya and others, Meneriwatta claimed by B. Kiridinga and others, and Weddalayawatta claimed by D. M. Loku Banda and others; and on the west by Wewakumbura belonging to Crown.



Surveyor-General's Office,
Colombo, May 23, 1916.

Scale of 4 Chains to an Inch.

C. R. LUNDIE,
for Surveyor-General.

June 5, 1916.

B. CONSTANTINE,
Government Agent.