

# Ceylon Government Gazette

Published by Authority.

No. 6,825 — FRIDAY, SEPTEMBER 22, 1916.

PART I.—General: Minutes, Proclamations, Appointments, and General Government Notifications.

PART II.—Legal and Judicial.

PART III.—Provincial Administration.

PART IV.—Land Settlement.

PART V.—Mercantile, Marine, Municipal, Local, &c.

Separate paging is given to each Part, in order that it may be filed separately.

## Part IV.—Land Settlement.

	PAGE		PAGE
Preliminary Notices .. .. .	869	Final Orders .. .. .	874

### PRELIMINARY NOTICES.

#### Kurunegala Notice No. 5,983.

#### Notice under "The Waste Lands Ordinances of 1897, 1899, 1900, and 1903."

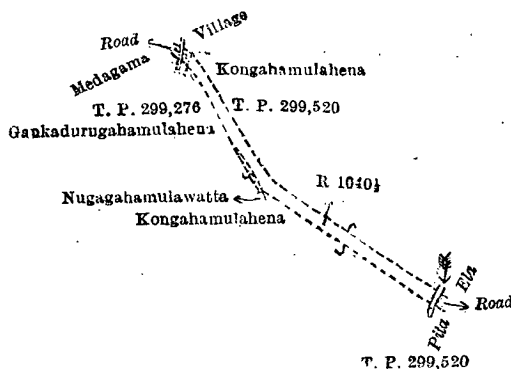
TAKE notice that unless within three months from September 22, 1916, the persons, if any, who claim any interest in the land hereinafter mentioned make claim in person or in writing to the said land or to some interest therein to J. M. Davies, Esq., Special Officer appointed under section 28 of "The Waste Lands Ordinances of 1897, 1899, 1900, and 1903," at his office at Fort, Colombo :

Such Special Officer, in pursuance of the powers vested in him by the said Ordinances, will declare by writing under his hand that the land, to which no claim has been made, is the property of the Crown.

J. M. DAVIES,  
Special Officer.

#### Description of the Land referred to.

The land commonly called or known as reservation for road, situated in the village of Malagomuwa, in the Mahagalboda Egoda korale of the Hiriyala hatpattu of the Kurunegala District, in the North-Western Province, containing in extent 28 perches, shown as lot R 1040½ in preliminary plan 2,028 and in the annexed diagram; and bounded as follows: on the north by Kongahamulahena sold by the Crown (T. P. 299,520); on the east by Kongahamulahena sold by the Crown (T. P. 299,520), the Pita-ela (a road); on the south by Kongahamulahena sold by the Crown (T. P. 299,520), Nugagahamulawatta claimed by Tennekoon Mudiyansele Dingiri Banda, Korala; on the west by Gankadurugahamulahena sold by the Crown (T. P. 299,276), the village limit of Medagama (a road).



Surveyor-General's Office,  
Colombo, July 5, 1916.

Scale of 4 Chains to an Inch.

G. K. THORNHILL,  
for Surveyor-General.

Kurunegala S. O. 81—1916.

**Anuradhapura Notice No. 5,984.****Notice under "The Waste Lands Ordinances of 1897, 1899, 1900, and 1903."**

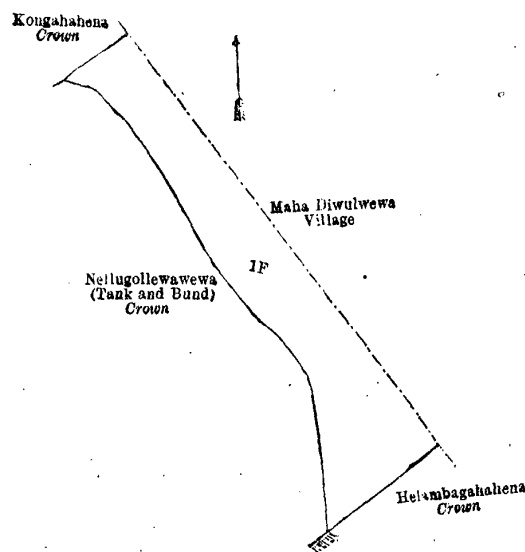
TAKE notice that unless within three months from September 22, 1916, the persons, if any, who claim any interest in the land hereinafter mentioned make claim in person or in writing to the said land or to some interest therein to T. G. Willett, Esq., Special Officer appointed under section 28 of "The Waste Lands Ordinances of 1897, 1899, 1900, and 1903," at his office at Fort, Colombo :

Such Special Officer, in pursuance of the powers vested in him by the said Ordinances, will declare by writing under his hand that the land, to which no claim has been made, is the property of the Crown.

T. G. WILLETT,  
Special Officer.

*Description of the Land referred to.*

The land commonly called or known as Andarakele, situated in the village of Nelugollewa, in the Alut Kadawat tulana of the Kadawat korale of the Nuwaragam palata, in the North-Central Province, containing in extent 2 acres and 1 perch, shown as lot IF in preliminary plan 637 and in the annexed diagram; and bounded as follows: on the north by Kongahahena declared to be the property of the Crown under the Waste Lands Ordinances; on the east by the village limit of Mahadiwulwewa; on the south by Helambagahahena declared to be the property of the Crown under the Waste Lands Ordinances; on the west by Nellugollewawewa (tank and bund) declared to be the property of the Crown under the Waste Lands Ordinances.



Surveyor-General's Office,  
Colombo, August 4, 1916.

Scale of 4 Chains to an Inch.

Anuradhapura S. O. 80—1916.

G. K. THORNHILL,  
for Surveyor-General.

**Anuradhapura Notice No. 5,985.****Notice under "The Waste Lands Ordinances of 1897, 1899, 1900, and 1903."**

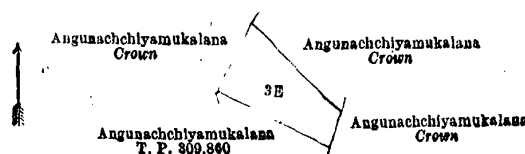
TAKE notice that unless within three months from September 22, 1916, the persons, if any, who claim any interest in the land hereinafter mentioned make claim in person or in writing to the said land or to some interest therein to T. G. Willett, Esq., Special Officer appointed under section 28 of "The Waste Lands Ordinances of 1897, 1899, 1900, and 1903," at his office at Fort, Colombo :

Such Special Officer, in pursuance of the powers vested in him by the said Ordinances, will declare by writing under his hand that the land, to which no claim has been made, is the property of the Crown.

T. G. WILLETT,  
Special Officer.

*Description of the Land referred to.*

The land commonly called or known as Angunachchiamukalana, situated in the village of Angunachchiya, in the Kandu tulana of the Kadawat korale of the Nuwaragam palata, in the North-Central Province, containing in extent 1 acre 2 roods and 4 perches, shown as lot 3E in preliminary plan 570 and in the annexed diagram; and bounded as follows: on the north by Angunachchiamukalana belonging to the Crown; on the east by Angunachchiamukalana declared to be the property of the Crown under the Waste Lands Ordinances; on the south by Angunachchiamukalana sold by Crown (T. P. 309,860); on the west by Angunachchiamukalana declared to be the property of the Crown under the Waste Lands Ordinances.



Surveyor-General's Office,  
Colombo, July 20, 1916.

Scale of 8 Chains to an Inch.

Anuradhapura S. O. 81—1916.

G. K. THORNHILL,  
for Surveyor-General.

**Anuradhapura Notice No. 5,986.**

**Notice under "The Waste Lands Ordinances of 1897, 1899, 1900, and 1903."**

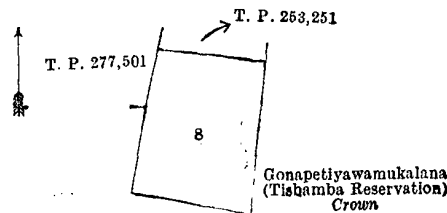
TAKE notice that unless within three months from September 22, 1916, the persons, if any, who claim any interest in the land hereinafter mentioned make claim in person or in writing to the said land or to some interest therein to T. G. Willett, Esq., Special Officer appointed under section 28 of "The Waste Lands Ordinances of 1897, 1899, 1900, and 1903," at his office at Fort, Colombo :

Such Special Officer, in pursuance of the powers vested in him by the said Ordinances, will declare by writing under his hand that the land, to which no claim has been made, is the property of the Crown.

T. G. WILLETT,  
Special Officer.

*Description of the Land referred to.*

The land commonly called or known as Wiragahamukalana, situate in the village of Gonapitiyawa, in the Ihala Kende tulana of the Kende korale of the Nuwaragam palata, in the North-Central Province, containing in extent 3 acres and 38 perches, shown as lot 8 in preliminary plan 608 and in the annexed diagram ; and bounded as follows : on the north by T. P. 253,251 ; on the east and south by Gonapitiyawamukalana (tishamba reservation) declared to be the property of the Crown under the Waste Lands Ordinances ; on the west by Gonapitiyawamukalana (tishamba reservation) declared to be the property of the Crown under the Waste Lands Ordinances, T. P. 277,501.



Scale of 8 Chains to an Inch.

Surveyor-General's Office,  
Colombo, July 19, 1916.

G. K. THORNHILL,  
for Surveyor-General.

Anuradhapura S. O. 82—1916.

**Anuradhapura Notice No. 5,987.**

**Notice under "The Waste Lands Ordinances of 1897, 1899, 1900, and 1903."**

TAKE notice that unless within three months from September 22, 1916, the persons, if any, who claim any interest in the lands hereinafter mentioned or in any one or more of such lands or to some interest therein make claim in person or in writing to the said lands or any of them or to some interest therein to T. G. Willett, Esq., Special Officer appointed under section 28 of "The Waste Lands Ordinances of 1897, 1899, 1900, and 1903," at his office at Fort, Colombo :

Such Special Officer, in pursuance of the powers vested in him by the said Ordinances, will declare by writing under his hand that the said lands, or such of them as to which no claim has been made, are the property of the Crown.

T. G. WILLETT,  
Special Officer.

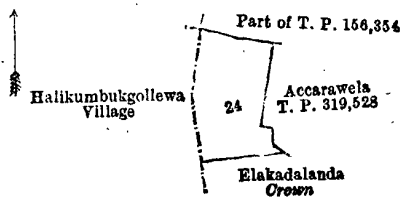
*Description of the Lands referred to.*

The following lots situated in the village of Etakada, in the Kandu tulana of the Kadawat korale of the Nuwaragam palata, in the North-Central Province, as described in the annexed diagrams :—

I.—Preliminary plan 627.

Lot.	Name of Land.	Extent, A. R. P.
24	Etakadalanda	1 2 35

and bounded as follows : on the north by part of T. P. 156,354 ; on the east by Accarawela granted at half-improved value (T. P. 319,528) ; on the south by Elakadalanda belonging to the Crown ; on the west by the village limit of Halikumbukollewa.



Scale of 8 Chains to an Inch.

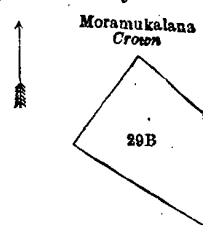
Surveyor-General's Office,  
Colombo, July 27, 1916.

G. K. THORNHILL,  
for Surveyor-General.

II.—Preliminary plan 627.

Lot.	Name of Land.	Extent, A. R. P.
29B	Moramukalana	2 1 23

and bounded as follows : on the north, east, south, and west by Moramukalana belonging to the Crown.



Scale of 8 Chains to an Inch.

Surveyor-General's Office,  
Colombo, July 27, 1916.

G. K. THORNHILL,  
for Surveyor-General.

Anuradhapura S. O. 83—1916.

**Anuradhapura Notice No. 5,988.****Notice under "The Waste Lands Ordinances of 1897, 1899, 1900, and 1903."**

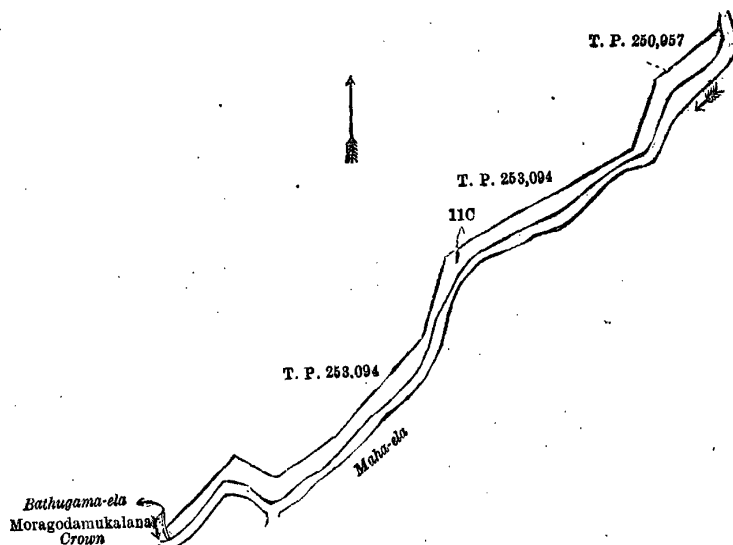
TAKE notice that unless within three months from September 22, 1916, the persons, if any, who claim any interest in the land hereinafter mentioned make claim in person or in writing to the said land or to some interest therein to T. G. Willett, Esq., Special Officer appointed under section 28 of "The Waste Lands Ordinances of 1897, 1899, 1900, and 1903," at his office at Fort, Colombo :

Such Special Officer, in pursuance of the powers vested in him by the said Ordinances, will declare by writing under his hand that the land, to which no claim has been made, is the property of the Crown.

T. G. WILLETT,  
Special Officer.

*Description of the Land referred to.*

The land commonly called or known as Meegahalandra (reservation for stream), situated in the village of Moragoda, in the Kandu tulana of the Kadawat korale of the Nuwaragam palata, in the North-Central Province, containing in extent 2 roods and 30 perches, shown as lot 11C in preliminary plan 641 and in the annexed diagram ; and bounded as follows : on the north by T. P. 253,094, T. P. 250,957 ; on the east and south by Maha-ela ; on the west by Moragodamukulana belonging to the Crown, Bathugama-ela.



Surveyor-General's Office,  
Colombo, July 26, 1916.

Scale of 4 Chains to an Inch.

Anuradhapura S. O. 84—1916.

G. K. THORNHILL,  
for Surveyor-General.

**Anuradhapura Notice No. 5,989.****Notice under "The Waste Lands Ordinances of 1897, 1899, 1900, and 1903."**

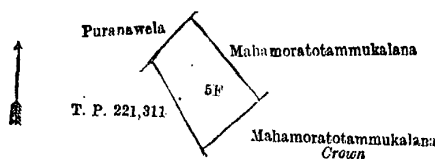
TAKE notice that unless within three months from September 22, 1916, the persons, if any, who claim any interest in the land hereinafter mentioned make claim in person or in writing to the said land or to some interest therein to T. G. Willett, Esq., Special Officer appointed under section 28 of "The Waste Lands Ordinances of 1897, 1899, 1900, and 1903," at his office at Fort, Colombo :

Such Special Officer, in pursuance of the powers vested in him by the said Ordinances, will declare by writing under his hand that the land, to which no claim has been made, is the property of the Crown.

T. G. WILLETT,  
Special Officer.

*Description of the Land referred to.*

The land commonly called or known as Mahamoratotammukulana, situated in the village of Konketupotana, in the Ihala Kende tulana of the Kende korale of the Nuwaragam palata, in the North-Central Province, containing in extent 1 acre 1 rood and 21 perches, shown as lot 5F in preliminary plan 607 and in the annexed diagram ; and bounded as follows : on the north by Puranaswela claimed by Melhamy Vel-Vidane and others ; on the east by Mahamoratotammukulana sold by the Crown ; on the south by Mahamoratotammukulana declared to be the property of the Crown under the Waste Lands Ordinances ; on the west by T. P. 221,311.



Surveyor-General's Office,  
Colombo, July 19, 1916.

Scale of 8 Chains to an Inch.

Anuradhapura S. O. 85—1916.

G. K. THORNHILL,  
for Surveyor-General.

**Anuradhapura Notice No. 5,990.****Notice under "The Waste Lands Ordinances of 1897, 1899, 1900, and 1903."**

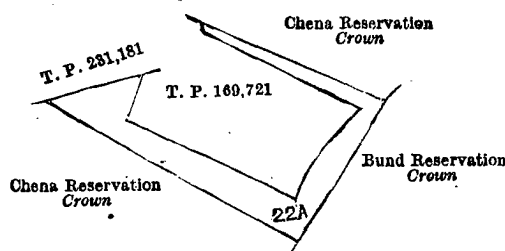
TAKE notice that unless within three months from September 22, 1916, the persons, if any, who claim any interest in the land hereinafter mentioned make claim in person or in writing to the said land or to some interest therein to T. G. Willett, Esq., Special Officer appointed under section 28 of "The Waste Lands Ordinances of 1897, 1899, 1900, and 1903," at his office at Fort, Colombo :

Such Special Officer, in pursuance of the powers vested in him by the said Ordinances, will declare by writing under his hand that the land, to which no claim has been made, is the property of the Crown.

T. G. WILLETT,  
Special Officer.

*Description of the Land referred to.*

The land commonly called or known as paddy field (encroachment by T. P. 169,721), situated in the village of Pinogama, in the Ihala Kende tulana of the Kende korale of the Nuwaragam palata, in the North-Central Province, containing in extent 2 roods and 20 perches, shown as lot 22A in preliminary plan 599 and in the annexed diagram ; and bounded as follows : on the north by chena reservation declared to be the property of the Crown under the Waste Lands Ordinances ; on the east by bund reservation declared to be the property of the Crown under the Waste Lands Ordinances ; on the south by chena reservation declared to be the property of the Crown under the Waste Lands Ordinances ; on the west by T. P. 231,181, T. P. 169,721.



Scale of 4 Chains to an Inch.

Surveyor-General's Office  
Colombo, July 19, 1916.

G. K. THORNHILL,  
for Surveyor-General.

Anuradhapura S. O. 86—1916.

**Colombo Notice No. 5,991.****Notice under "The Waste Lands Ordinances of 1897, 1899, 1900, and 1903."**

TAKE notice that unless within three months from September 22, 1916, the persons, if any, who claim any interest in the lands hereinafter mentioned or in any one or more of such lands appear before the Assistant Government Agent of the Colombo and Negombo Districts of the Western Province, at his office in Colombo, and make claim in person or in writing to the said lands or any of them or to some interest therein :

Such Assistant Government Agent, in pursuance of the powers in him vested by the said Ordinances, will declare by writing under his hand that the said lands, or such of them as to which no claim has been made, are the property of the Crown.

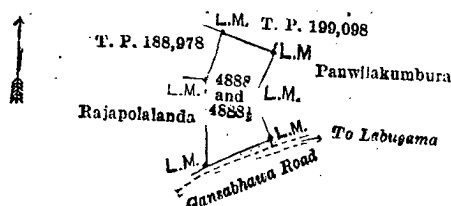
R. H. WHITEHORN,  
Assistant Government Agent,  
Colombo and Negombo Districts.

*Description of the Lands referred to.*

The following lots situated in the village of Pinnawala, in Meda pattu of Hewagam korale, in the Colombo District of the Western Province, as described in the annexed diagram :—

Lot.	Name of Land.	Preliminary plan 15,321.	Extent, A. R. P.
4888	Rajapolalanda	.. .. .	0 0 29
4888½	Do.	.. .. .	0 0 19
			0 1 8

and bounded as follows : on the north-east by land depicted in title plan 199,098 ; on the east by Panwilakumbura claimed by B. A. Sardial and others ; on the south-east by Gansabhawa road to Labugama ; on the west by Rajapolalanda claimed by Gamalatge Don Davith of Kurugala and Weligalage Don Hendrick Appuhamy of Diddeniya ; and on the north-west by land depicted in title plan 188,978.



Scale of 4 Chains to an Inch.

Surveyor-General's Office,  
Colombo, May 26, 1916.

C. R. LUNDIE,  
for Surveyor-General.

## FINAL ORDERS.

## Galle S. O. No. 373.

Order under Section 2 of "The Waste Lands Ordinances of 1897, 1899, 1900, and 1903,"  
declaring Lands to be Crown Property.

In the matter of the lands commonly called or known as Illukgodayakanatta *alias* Pansaladeniya-addarakanatta, &c, situate in the village of Magedara, in the Talpe pattu of the Galle District, in the Southern Province, and of "The Waste Lands Ordinances of 1897, 1899, 1900, and 1903."

THE notice required by section 1 of "The Waste Lands Ordinances of 1897, 1899, 1900, and 1903," having been duly published in manner prescribed by that section in respect of the above-named lands (*vide* Notice No. 4,854), and no claim having been made to the said lands or to any interest therein within the period of three months from the date specified in the said notice, I, Thomas Graham Willett, Special Officer appointed under section 28 of the said Ordinances, under and by virtue of the powers vested in me in that behalf by section 2 of the said Ordinances, do hereby on this 12th day of June, 1916, order and declare that the said lands, as more fully described herein below, situate in the village of Magedara, in the Talpe pattu of the Galle District, in the Southern Province, and shown as lots 278 $\frac{3}{4}$ , 295, 304, 305 $\frac{1}{2}$ , 409, 458, 460, 469, 470, 471, 472, 475, 475A, 476, 482, 489, 494, 495, 570 $\frac{1}{4}$ , 571, 602, 603, 633, 633A, 633B, 633C, 633D, 633E, 633F, 788, 792A, 793, 806, 834, 840A, 841, 842, 846, 849, 851, 852, 854, 855, 857, 858, 861, 881, 882, 914, 916, 917, 918, 919, 920, 920A, 920B, 930, 930E1, 930E2, 930G, 930H, 930J, 930M, 930Q, 930S, 930T, 930U, 930V, 930W, 930Z, 930AA, 930AB, 930AC, 930AD, 930AE, 930AF, 930AG, 930AH, 930AI, 930AJ, 930AK, 930AL, 930AL $\frac{1}{2}$ , 930AM, 930AN, 930AO, 930AP, 930AQ, 930AR, 930AS, 930AT, 930AU, 930AV, 930AW, 930AX, 930AY, 930AZ, 930BA, 930BB, 930B, 930D, 930E, 938, 948, 949, 955, 958, 959, 964, 971, 977, 996, 997, 998, 999, 1011, 1015, 1022 $\frac{1}{2}$ , 1024, 1027, 1029, 1030, 1031, 1039, 1041, 1042, 1044 in preliminary plan 549 and in the annexed diagram, and containing in extent 2,534 acres 2 roods and 26 $\frac{1}{2}$  perches, are the property of the Crown.

*Description of the Lands referred to.*

The following lots situated in the village of Magedara, in the Talpe pattu of the Galle District, in the Southern Province, as described in the annexed diagram:—

## Preliminary plan 549.

Lot.	Name of Land.	Extent, A. R. P.	Lot.	Name of Land.	Extent, A. R. P.
278 $\frac{3}{4}$	Illukgodayakanatta <i>alias</i> Pansaladeniya-addarakanatta	0 1 4	854	Namulleadeniya	0 0 8
295	Etamalatennegoda <i>alias</i> Wana-wala-addareatmaga	0 0 4	855	Namulleihalakelleudumulla	0 0 7
304	Wanwiledeniya <i>alias</i> Hunnanne-pittaneowita	0 3 26	857	Namulleowita	0 0 12
305 $\frac{1}{2}$	Wanawilekanatta (reservation)	0 0 12	858	Wala	0 0 11
409	Ellamulla	0 0 5	861	Katukitulgoda <i>alias</i> Paragahadeniya	0 0 24
458	Illukgodayakanatta <i>alias</i> Ham-paragahawela	0 0 2	881	Patiradeniyehalaowita <i>alias</i> Ensalkele	0 0 3
460	Kirimetiya-welaowita	0 0 31	882	Patiradeniyehalalakele <i>alias</i> Ensalkele	0 0 3
469	Illukgodayakanatta <i>alias</i> Wam-parawilagoda	0 0 9	914	Kahahenewatta (reservation for road)	0 0 8
470	Illukgodayakanatta	0 0 10	916	Kahaheneowita	0 0 7
471	Kirimetiya-walakanatta	0 0 5	917	Kahahenemukalana	0 1 25
472	Inkanatumullekanatta	0 1 16	918	Howdolabokkedeniya	0 0 30
475	Do.	0 0 3	919	Do.	0 1 12
475A	Do.	0 0 3	920	Howdolabokkeowita	0 1 14
476	Inkanatumulla-addarawila	0 0 10	920A	Do.	0 0 3
482	Andiyadeniyekanatta	0 2 16	920B	Do.	0 0 10
489	Pinnagasdeniya	0 0 27	930	Katukitulegoda, Gonagalagoda-bedda, Ensalkele, Howdolabokkebedda, Ibbagalamukalana, Illukgodayakanatta, Inkanatumullekanatta, Kirimetiya-walakanatta, Etamalatennegoda, Dehigahahena, Mitigewattehena, Talgahahena, Kanagewatte-addarahena, Galwetatennemukalana, Tanahengodamukalana, Pansalahenamukalana	1,622 1 16
494	Diddeniyekanatta	0 0 31	930E1	Ensalkele	3 3 26
495	Do.	0 1 6	930E2	Do.	0 0 12
570 $\frac{1}{4}$	Do.	0 1 8	930G	Ellabodahena	3 0 7
571	Arambegamakumburaowita	0 0 3	930H	Do.	1 3 37
602	Appallagodawattaihalawatta	0 0 36	930J	Gongwilekuttiya	3 0 26
603	Appallagodawattehena	0 0 2	930M	Benewilakuttiya	1 0 12
633	Divelegodakanatta, Benewilagoda-bedda, Akuressegewatta <i>alias</i> Wilbarugoda	14 1 27	930Q	Diwelogoda	0 2 28
633A	Akuressegewattekanatta	7 1 0	930S	Indigahadeniya	0 0 5
633B	Do.	0 0 28	930T	Andiyadeniyekanatta	0 2 4
633C	Do.	0 0 11	930U	Do.	2 3 30
633D	Do.	0 1 13	930V	Wamparagahawilakele	0 3 35
633E	Andiyadeniyekanatta	2 0 18	930W	Kirimetiya-walakanatta	1 2 20
633F	Do.	0 0 23	930Z	Ellagawakanatta	2 0 18
788	Enasakeladeniya	0 2 22	930AA	Do.	0 0 4
792A	Do.	0 0 13	930AB	Pelpolegoda	0 3 22
793	Do.	0 1 3	930AC	Dehigahahena	17 2 0
806	Ellagawahena	0 3 22	930AD	Do.	1 1 29
834	Ensalwattekella	1 0 29	930AE	Hinganmullekanatta	3 0 32
840A	Mulanahenedeniya	0 0 5	930AF	Howdolabokkekele	2 0 15
841	Do.	0 2 26	930AG	Gongwilekuttiya	9 3 37
842	Do.	0 0 37			
846	Patiradeniyehalaowita <i>alias</i> Ensalkele	0 0 9			
849	Kanda-addaraowita <i>alias</i> Ensalkele	0 0 1			
851	Do.	0 0 1			
852	Do.	0 0 2			

Lot.	Name of Land.	Extent, A. R. P.	Lot.	Name of Land.	Extent, A. R. P.
930AH ..	Dehigahahena ..	.. 321 0 20	948 ..	Medamulanaddaradeniya <i>alias</i>	.. ..
930AI ..	Enasalkele ..	.. 36 0 18		Howdolabokkabedda <i>alias</i>	.. ..
930AJ ..	Ellagawahena ..	.. 2 1 34		Ihalamulaneudumulla ..	0 0 12
930AK ..	Enasalkele ..	.. 0 2 19	949 ..	Ihalamulana-addarakalawita	.. ..
930AL ..	Ellagawahena and Etamalahena	36 1 33		<i>alias</i> Ibbagalamukalana ..	0 0 16
930AL <sup>1</sup> ..	Do. ..	.. 0 0 3	955 ..	Weralugahaliaddeowita <i>alias</i> En-	.. ..
930AM ..	Etamalahena ..	.. 3 2 24		salkela ..	0 0 8
930AN ..	Pelpogoda ..	.. 23 1 27	958 ..	Udamataragedeniya ..	0 0 9
930AO ..	Etamalahena, Kekunagaha-	.. ..	959 ..	Kobogasmulla <i>alias</i> Ensalkele ..	0 0 4
	goda, &c. ..	.. 64 3 32	964 ..	Mullenegewatta <i>alias</i> Ensalkele ..	0 0 28
930AP ..	Etamalahena ..	.. 7 0 14	971 ..	Iswetiyeudumulla ..	0 0 9
930AQ ..	Do. ..	.. 0 0 1	977 ..	Hawuliyaddeudumulleowita <i>alias</i>	.. ..
930AR ..	Kekunehenegoda ..	.. 20 0 16		Hawuliyadda ..	0 0 4 <sup>1</sup>
930AS ..	Wamparagahawilegoda ..	.. 1 2 38	996 ..	Walaramba ..	1 0 1
930AT ..	Wamparagahawilewatta ..	.. 0 0 15	997 ..	Ibbagalahenedeniya ..	0 3 17
930AU ..	Wamparagahawilegoda, Kirimeti-	.. ..	998 ..	Panwiledeniya ..	2 1 22
	yawalakanatta, and Inkatu-	.. ..	999 ..	Elabodahenedeniya ..	0 0 31
	mulla ..	.. 41 1 5	1011 ..	Potudeniya ..	0 0 6
930AV ..	Kirimetiwalakanatta ..	.. 2 3 38	1015 ..	Ratambalaketiyekalawita ..	0 0 2
930AW ..	Enasalkele ..	.. 0 1 17	1022 <sup>1</sup> ..	Galwethahenedeniya ..	0 0 10
930AX ..	Namulleihalakumburegoda ..	.. 5 3 3	1024 ..	Kitulehenedeniya ..	2 1 33
930AY ..	Howdolabokkekelemulanehene-	.. ..	1027 ..	Galwethaheneudumulla ..	0 0 14
	goda ..	.. 186 1 22	1029 ..	Galwethahenekumbura ..	0 3 2
930AZ ..	— ..	.. 36 3 7	1030 ..	Kajugahadeniya <i>alias</i> Odedeniya	0 0 16
930BA ..	Wadiya-addaragoda ..	.. 3 3 38	1031 ..	Paragahawatta ..	0 0 33
930BB ..	Heenessedeniyegoda ..	.. 6 1 26	1039 ..	Dehigahahena ..	0 0 8
930B ..	Ellegawaokanda ..	.. 0 0 12	1041 ..	Punchidehigahahenedeniya ..	2 0 32
930D ..	Ensalwattekele ..	.. 1 0 26	1042 ..	Dehigahahenedeniya ..	3 1 14
930E ..	Do. ..	.. 1 2 38	1044 ..	Udulugathtennedeniya ..	1 1 30
938 ..	Talgahahenedeniya ..	.. 0 0 19			
					2,534 2 26 <sup>1</sup>

and bounded as follows : on the north by the Magedera-ela, Diddeniya claimed by Benchis Dias Dahanayaka, Pinnagapediwela claimed by Gamage Davith and others, Pinnagaspe claimed by Hewa Ranasingha Dona Ancho and others, Andiyadeniya claimed by Carolis Dias Dahanayaka and others, Inkanatumullekanatta, T. P. 245,493, Inkanatumulla (parts of T. Ps. 174,700, 211,367), Andiyadeniyekanatta claimed by Don Theodoris Suriya Arachchi and Gammedwattage Arnolis and others, Andiyadeniya claimed by Carolis Dias Dahanayaka, Andiyadeniyeowita claimed by ditto, Illukgodayakanatta claimed by Benchis Dias Dahanayaka and others, Illukgodayawatta claimed by ditto, Waliyangodawatta claimed by Pallege Bastian and others, Pansaladeniya claimed by W. Sonuthera, Kanaralagekoratuwa claimed by Pallege Bastian, Kanaralagekoratuwa sold by the Crown, Wamparagahawilawatta (T. P. 118,852), Wamparagahawilawatta claimed by Tepanis and others, Wamparagahawilawatta claimed by Gammeddagodawattage Tepanis and others, Wamparagahawilawatta claimed by Gammeddagodawattage Tepanis, Wamparagahawiladeniya claimed by ditto, Wamparagahawila claimed by Gammeddawattage Bastian and others, Wamparagahawilaowita claimed by ditto, Wamparagahawila claimed by Gammeddawattage Bastian and others, Wamparagahawiledeniya claimed by Gammeddawattage Thepanis and others, Wamparagahawiladeniya claimed by ditto, Ekkambura claimed by Don Hendrick de Silva Suriya Arachchi, Diwelkumbura claimed by Pandi Koralage Don Siman and others, Wanawileowita claimed by Juwanis de Silva Boralessa, Kambussawekumbura (part of T. P. 118,858), Wanawilaowita claimed by Juwanis de Silva Boralessa, Nehenakaduwakumbura claimed by Benchis Dias Dahanayaka, Welaowitakumbura claimed by ditto, the road from Kottowa to Akuressa, Kalupana-addaraowita claimed by Crown, Nawatewila claimed by P. Dias Suriya Arachchi, Lokukewala claimed by Pandi Koralage Don Siman and others, Lokugewala claimed by Kale Pandige Don Siman, Lokugederadeniya claimed by the Crown, Dunwatta *alias* Lokugewatta claimed by Crown, Dunwatta *alias* Lokugewatta sold by the Crown, Etambagahadeniyaowita claimed by M. Dingi Appu, Etambagahadeniya claimed by Maddegodage Dingi Appu, Galgodewatta claimed by ditto and others, Udakumbura claimed by Ellemullage Andiris and others, T. P. 118,854, Pitawagura claimed by Ellemullage Andiris and others, T. P. 118,998, the Ellihala-ela, Ellamulla claimed by Ellamullage Andiris and others, Maragahaliyadda claimed by Pandi Koralage Cornelis and others, Kanattewatta claimed by ditto, Galagawadeniya claimed by Pandi Koralage Don Siman and others, Duwedeniya claimed by Kananke Liyanage Siyadoris and others, Hingiripattaladeniya (part of T. P. 118,075), Hingurupattalawatta-addaradeniya claimed by Belpagodage Caro and others, Hingurupattaladeniya (part of T. P. 118,075), Hingurupattaladeniya claimed by Belpagodage Caro and others, Hingurupattalawatta claimed by Magadera Manage Dingi Appu and others, Millagahaduwa-addaradeniya claimed by Belpagodage Caro and others, Millagahaduwa-addaradeniya sold by the Crown, Wemulledeniya claimed by the Crown, Wekanda-addaradeniya claimed by the Crown, Wemulledeniya claimed by the Crown, Millagahaduwa-addaradeniya sold by the Crown, Wimulledeniya claimed by the Crown, Wikanda-addaradeniya claimed by the Crown, Korahenakanatta (T. P. 256,296) : on the east by the village limit of Bopitiya, the village limit of Neraluwa ; on the south by the village limit of Illipila, the village limit of Gallala ; on the west by the village limit of Welanduwa, the village limit of Karagoda, Appullagodawatta claimed by Karagodaheewage Diyonis and others, Gonagalgodawatta claimed by Bchis Dias Dahanayaka, Gonagalawatta claimed by Andreas Dias Suriya Arachchi and others, Gonagalgodaokanda sold by the Crown, Waguregodawatta claimed by Andreas Dias Suriya Arachchi, Wagura claimed by ditto, Millagahaliyadda claimed by ditto, Iswetiya claimed by ditto, Welliyadda claimed by Mahadurage Adiris and others, Helambagahaliyadda claimed by ditto, Galagawaliyadda claimed by ditto, Gurunnasegedeniya claimed by ditto, Liyanagahaliyadda claimed by ditto, Liyanagahaa-addarawatta sold by the Crown, Handirandeniya claimed by Mahadurage Adiris and others, Handirandeniyeowita (private), Gamagedeniyeowita claimed by Gamage Isan and others, Gamagekella claimed by Gamage Isan and another, Gamagedeniyeowita claimed by Gamage Isan and others, Pinkanatiyekumbura sold by the Crown, Pinkanatiya-addarawatta sold by the Crown, Gamagekella claimed by Gamage Isan and another, Beula-addarawatta claimed by Paragahadurage Adonisa, Patiradeniya claimed by Mahadurage Adiris and others, Patiradeniyeudumulla claimed by Paragahadurage Adonisa, Patiradeniya claimed by Mahadurage Adiris and others, Patiradeniyeihalaowita claimed by Ranepura Hakuruhewage Nando and others, Patiradeniyeihalaowita claimed by Mahadurage Adiris and others, Patiradeniyeihalaowita claimed by Mahadurage Adiris and others, Patiradeniyeudumulla claimed by Paragahadurage Adonisa, Kanda-addarakumbura claimed by Ranepura Hakuruhewage Bilinda and others, Patiradeniyeihalaowita claimed by Mahadurage Adiris and others, Kanda-addarakumbura claimed by Ranepura Hakuruhewage Bilinda, Namulleowita claimed by R. H. Bilinda, Namullekumbura claimed by Mahadurage Adiris and others, Namullewatta claimed by Ranepura Hakuruhewage Bilinda and others, Liyanagahaliyadda claimed by Mahadurage Adiris and others, Paragahaudumulla claimed by Ranepura Hakuruhewage Bilinda and others, Liyanagahawatta claimed by Crown, Pahalagawatta claimed by Galwanage Andiris and others, Anonimahagedeniya claimed by Mahadurage Adiris and others, T. P. 164,082, Heneliyadda sold by the Crown,

Iswetiyeowita claimed by Andreas Dias Suriya Arachchi, Iswetiya claimed by ditto, Malimbadagewatta claimed by Galwanage Dines and others, Yaddahigewattehena claimed by the Crown, Yaddahigewatta claimed by Benehis Dias Dahanayaka and others, Yaddahigewattekanatta claimed by Galwanage Dines Appu, Yaddahigewatta claimed by Benehis Dias Dahanayaka and others, Kehelgodakumbura, &c., claimed by ditto and others, Medaliyadda claimed by B. D. Dahanayaka (part of T. P. 118,939), Medaliyadda claimed by Benehis Dias Dahanayaka (part of T. P. 118,939), Benewila or Kekunagahadeniya claimed by Crown, Benewila or Kekunagahadeniya claimed by Crown, Benewila or Kekunagahadeniya claimed by Crown, Benewilaowita or Kekunagahadeniyeowita claimed by the Crown, Benewila or Kekunagahadeniya claimed by the Crown, Benewila or Kekunagahaowita claimed by the Crown, Udakumbura claimed by the Crown, Dangahaelpola (part of T. P. 201,740), Puwakwatta (T. P. 118,941, part).

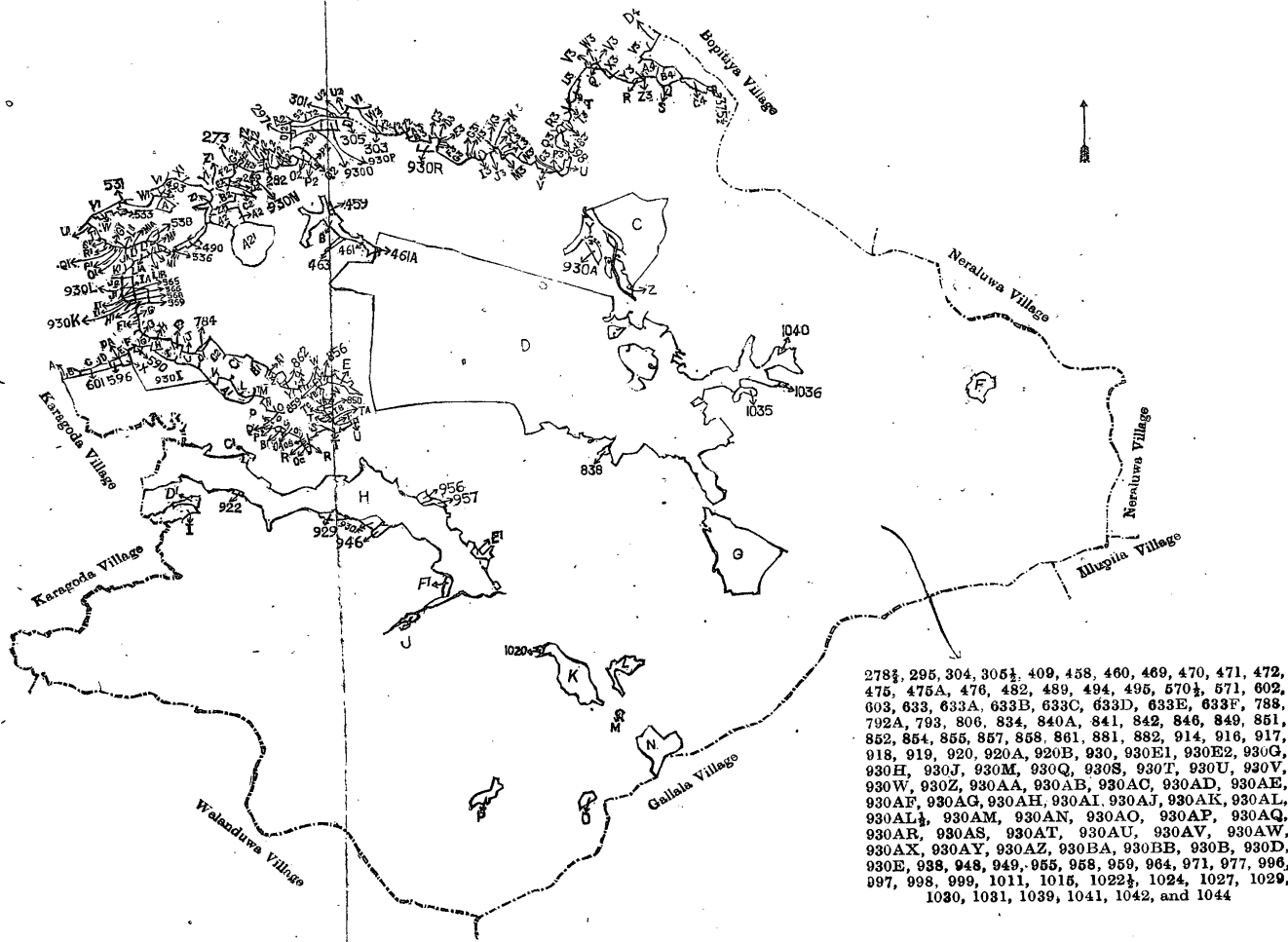
NOTE.—The following lots lying within the above boundaries are excluded from this notice, and their aggregate acreage of 465 acres 3 roods and 2½ perches is not included in the acreage of 2,534 acres 2 roods and 26½ perches given above:—

## Preliminary plan 549.

Lot.	Name of Land.	Extent, A. R. P.	Lot.	Name of Land.	Extent, A. R. P.
A 491	T. P. 174,714	1 0 8	D 835C	Hingamullekanatta (T. P. 316,977)	1 0 16
A 492	T. P. 174,714	0 0 11	D 835D	Do. (T. P. 316,978)	1 0 7
B 459½	Kirimetiyaawela	0 0 28	D 835E	Do. (T. P. 310,380)	1 0 15
B 462	Heenessedeniya	0 1 25	D 835F	Do.	1 0 4
B 464	Kirimetiyaawalawatta	0 0 26	D 835G	Do.	0 1 24
B 465	Do.	0 0 10	D 837	Hingamullewatta	1 0 6
B 466	Do.	0 2 19	D 839	T. Ps. 143,812 and 143,813	1 0 29
B 467	Do.	0 0 15	D 840	Mulanehenedeniya	0 0 34
B 468	Kirimetiyaawalkanatta	0 0 4	D 930½	Kirimetiya-ela (stream)	0 0 20
B 473	Kirimetiyaawala	0 0 3	D 930¼	Ensalkelo-dola (stream)	3 0 15
B 474	Do.	2 1 37	D 930C	Ensalyattekele	175 2 6
B 477	Inkanatumulleaddarawila <i>alias</i> Kirimetiyaawaladeniya	0 0 6	D 930C1	Ipitabatalawatta	0 2 8
C 797	Ellalangahenaowita	0 0 21	D 930C2	Do.	0 0 10
C 799	T. P. 158,537	20 0 20	D 930C3	Etamalahena	0 2 8
C 800	Ellagawahenewatta	0 2 17	D 930C4	Enasalkele	0 0 39
C 802	Do.	0 0 17	D 930C5	Etamalahena	0 0 7
C 805	Ellagawadeniya	0 2 37	D 930C6	Do.	10 2 3
D 461A	Heenessedeniya	0 0 4	D 930C7	Enasalkele	0 0 29
D 789	Ipitabatalawatteokanda	0 0 15	D 930C8	Do.	0 3 27
D 789A	Do.	0 0 25	D 930C9	Do.	1 0 30
D 790	Do.	0 0 18	D 930C10	Do.	0 3 38
D 790A	Do.	1 0 39	D 930C11	Do.	1 0 38
D 790B	Do.	0 0 11	D 930C12	Hinganmullekanatta	3 1 23
D 791	Do.	0 0 31	D 1028	Mulanekumbura, Galwetahene- kumbura	4 2 25
D 791A	Do.	0 1 37	D 1032	Kalutantirigedeniya	9 3 16
D 792	Enasalkeledeniya	0 3 12	D 1033	Delgahawattekalawita	0 0 6
D 793A	Mulanehenedeniya	0 0 5	D 1034	Gepalewatta	1 0 21
D 807	Henedeniya	2 3 33	D 1037	Kalutantirigedeniyakalawita	0 0 3
D 808	Henewatta	0 3 0	D 1038	Kalutantirigedeniyegodella	0 0 5
D 809	Henewattekella	0 0 27	E 853	Nammulleihalakumbura	0 3 8
D 810	Henekanatta	0 0 19	F 1043	T. P. 187,292	3 0 14
D 811	Pahalaokandewatta	0 0 39	G 1022	Galwetahenakumbura	2 1 6
D 812	Do.	2 0 14	G 1023	T. Ps. 197,920, 197,921, 204,479	16 1 3
D 813	T. P. 158,540	2 1 0	G 1025	Galwetahenewatta	0 0 5
D 814	Magaokandedeniya	0 1 2	G 1026	Galwetahenekumbura	2 2 2
D 815	Magaokanda	0 0 20	H 890	Samanalagodadeniya	0 0 25
D 816	Pahalaokandewatta, Bata- dombaokandewatta, Delgaha- watta, Kanagewatta	8 3 36	H 891	Samanalayagodaowita	0 1 7
D 816½	Medellagahawatta <i>alias</i> Bata- dombagahawatta	1 0 34	H 892	Samanalagodawatta	0 0 15
D 817	Paragahawatta <i>alias</i> Ehalawatta	4 3 2	H 895	Wewalawalawatta	1 3 21
D 818	Ehalawattaelpola	0 0 16	H 896	Urulegewatta	1 1 27
D 819	Amuhenewattehena (T. P. 310,703)	0 2 5	H 897	Haldolabokka, Udaurulekumbura, Pahalaaurulekumbura, Linda- mulla, Helliyyaddeudumulla, Pitamawata, Wewalwala- kumbura, Nindeliyadda	14 2 0
D 820	Mulanepahalaowita	0 1 3	H 898	Annakkagodawatta	0 3 16
D 821	Do.	0 0 7	H 899	Do.	0 2 9
D 822	Mulanewatta	0 2 7	H 900	Do.	0 0 5
D 823	Mulanewatta	0 1 10	H 901	Wadiyawattekalawita	0 0 3
D 824	Amuhenedeniya	0 1 23	H 902	Wadiyawatta, Paragahakande- watta	1 1 7
D 825	Do.	0 0 12	H 902½	Pahalamulanagewatta, Wadiya- watta	0 3 4
D 826	Amuhenewatta	3 3 6	H 921	Egodahawatta	0 2 7
D 827	Batadombakandewatta (T. P. 311,994)	2 2 37	H 923	Lindagawamulleowita	0 0 2
D 828	Hingamulleowita	0 0 2	H 924	Udaurulewatta	0 1 32
D 829	Hingamullewattehena	0 1 28	H 925	Warakumbureowita	0 0 1
D 830	Duwewatta, Hingamullewatta	2 0 31	H 926	T. P. 118,077	3 0 32
D 831	Duwewattaowita	0 0 2	H 927	Dodangahaliyadda	0 0 1
D 832	Midellagahadeniya, Hingamulle- deniya, Duwewattedeniya	9 0 19	H 928	Do.	0 0 1
D 832A	Hingamulleadeniya (T. P. 307,202)	0 0 30	H 931	Watteliyaddeewatta	1 1 20
D 833	Midellagahamuladeniyaowita <i>alias</i> Hingemulleowita	0 0 2	H 932	Ratmalgahaliyadda	0 0 10
D 835	Hingamulleaddarakanatta	1 1 24	H 933	Ratmalgahaliyaddeowita	0 0 3
D 835A	Do.	1 0 14	H 934	Balayawatta	0 1 39
D 835B	Do.	1 1 2	H 935	Kalumadubewulewatta	0 3 19
			H 936	Polpelawatta	0 0 7



Lot.	Name of Land.	Extent, A. R. P.	Lot.	Name of Land.	Extent, A. R. P.
H 937	Talgalahendeniyeikonatta	0 0 4	S 373	Dimiyamulleowita	0 0 28
H 939	Bewleedduraowita	0 0 3	S 374	Dimiyamulla	0 1 33
H 940	Talgalahaduwevatta	0 2 34	375	Wekandagawadeniya	0 0 10
H 941	Do.	0 0 18	T 389	Kenkanatta	0 2 35
H 942	T. P. 118,078	2 1 9	T 390	Mulanekumbureowita	0 0 15
H 943	Labbawewatta	0 1 4	398	Dehigahahenekella <i>alias</i> Etamalatennegodakella	0 1 6
H 944	Kadurugahaliyadda	0 0 1 1/2	U 401	Ellamulla <i>alias</i> Etmalatennegodakella	0 0 15
H 945	Bewleeddara, Iswetiyas, Garamkumbura, Etambagahaudumulla, Hauliyadda, Walarambe, Gederakumbura, Kitulgahaliyadda, Elipola, Mahagodakumbura, Ihalamulana, Kobeigasudumulla, Medamulana, Pallemulana, Kadurugahaliyadda, Balappuwa, Weralugahabeddemedakebella	16 2 37	U 402	Ellemulla	0 0 27
H 945A	Kadurugahaliyadde	1 1 15	U 403	Ellamulla <i>alias</i> Etmalatennegodakella	0 0 27
H 945B	Kadurugahaliyaddeudumulla	0 0 14	V 407	Ellamullaowita	0 0 25
II 945C	Kobeigasudumulle (T. P. 311,992)	0 2 8	V 408	Ellamulla	0 0 22
H 945D	Kitulgahaliyadda	0 0 7	V 459	Etmalatennegoda <i>alias</i> Kirimatiyawa <i>alias</i> Kekunahenegoda	0 0 26
H 945E	Etambagahaliyadda	0 0 35	461	Hinessedeniya	0 1 32
H 945F	Dodangahaliyadda, &c.	10 2 20	463	Do.	0 1 23
H 947	Medamulana-addarawatta	0 0 6	493	Diddeniya-addaradeniya	0 0 13
H 950	Ihalamulanaowita	0 0 3	W 529	Akuressegewatta	0 0 13
H 951	Mahagodaowita	0 0 26	W 530	Akuressegewatta	0 0 12
H 952	Udamataragewatta, Kobeigasudumullewatta, Mulanekandewatta	2 2 35	W 531	Nawita	0 0 15
H 953	Paragahamulaneowita	0 0 4	W 532	Akuressegewatta	0 0 14
H 954	Weralugahaliyaddeowita	0 0 1	W 534	Do.	0 0 29
H 960	Kobogasmullewatta	0 0 6	538	Benewila or Kekunagahadeniya	0 1 25
H 961	Mahakumbureowita (T. P. 311,992)	0 0 3	G 1 550	Udakumbureowita	0 0 28
H 962	Kobeigasudumulleowita (T. P. 311,992)	0 0 1	G 1 550 1/2	Benewila, Kekunagahadeniya	0 0 5
H 963	Mullanagewatta, Mahagodaowatta	1 3 1	590	Iswetiyagodella <i>alias</i> Arambagamawagurakella (T. P. 309,715)	0 0 21
H 968	Kitulgahaliyaddeowita	0 0 2	X 592	Waguregodawatta	0 0 21
H 968 1/2	Gederakumbura	0 0 3	X 593	Do.	0 0 9
H 969	Iswetiyewita	0 0 3	X 594	Do.	0 0 13
H 970	Do.	0 0 0 1/2	X 595	Gonagalgodahena	0 0 11
H 972	Do.	0 0 0 1/2	784	Delgahawatta	0 0 10
H 973	Do.	0 0 1	Y 794	Ellalangawadeniya	1 1 31
H 974	Gurubeulewatta <i>alias</i> Hawulliyaddeowatta	0 1 38	Y 795	Ellagawadeniyaowita	1 2 14
H 975	Hawulliyaddeowita	0 0 1 1/2	Y 796	Ellalangaheneowita	0 0 32
H 976	Do.	0 0 1	Y 798	Ellagawahena	2 3 18
H 978	Hawulliyaddeowatta	0 1 23	Z 801	Ellagawahenekumbura (T. P. 306,596)	0 0 19
H 979	Walarambeowita	0 0 8	Z 803	Ellagawahena	1 1 17
H 980	Do.	0 0 2	Z 804	Do.	0 0 17
H 981	Gederakumbureowita	0 0 1	D 836	Ensalkele <i>alias</i> Hinganmulladeniya (T. P. 311,993)	0 0 21
H 982	Elipolawatta	0 0 1 1/2	838	Puwalgasmulleudumulla (T. P. 305,657)	0 0 31
H 983	Uduwellewatta	0 0 7	850	Kanda-addaraowita <i>alias</i> Ensalkele (T. P. 305,658)	0 0 9
H 984	Pinkanatiyewita	0 0 3	856	Namulleowita	0 0 36
H 985	Do.	0 0 9	859	Do.	0 0 16
H 986	Uduwellewatta	0 0 25	862	Katukitulgoda <i>alias</i> Kajugahawatta (T. P. 310,693)	0 0 34
H 987	Do.	2 3 16	A 1 869	Heenpanwilekanatta	1 1 12
H 989	Do.	0 0 3 1/2	A 1 870	Heenpanwiledeniya <i>alias</i> Kaheradahenedeniya	1 2 22
H 991	Walarambewatta	0 1 0	B 1 886	Handirandeniyeowita	0 0 9
H 993	Walarambeowita	0 0 3	B 1 887	Do.	0 0 10
H 994	Do.	0 0 1 1/2	C 1 893	Udatenneudumulladeniya	0 0 29
I 903	Kahahenewatta	0 0 3	C 1 894	Gonagalgodabedda <i>alias</i> Urulegewatta (T. P. 307,203)	0 0 20
I 903 1/2	Do.	0 0 25	D 1 904	Kokahena	0 1 20
I 908	Do.	0 2 7	D 1 905	Do.	0 0 4
I 909	Kahahenewatteowita	0 0 6	D 1 906	Kahahenewatteowita	0 0 31
I 910	Kahahenewatta	0 0 2	D 1 907	Kahahena	0 0 9
I 911	Kahahenedeniya	0 0 9	922	Howdolabokkebedda <i>alias</i> Egodahawatta (T. P. 310,702)	0 0 20
I 912	Kahahenewatta	0 0 4	929	Gorakumbura-addara <i>alias</i> Howdolabokkebedda	0 2 9
I 913	Do.	0 1 28	946	Bala-appaladeniya	0 1 9
I 915	Kahahenewattethena (T. P. 192,306)	0 0 16	956	Indigahadeniya	0 1 34 1/2
I 916 1/2	T. Ps. 192,301, 192,302, 192,303, 192,305, and 226,334	1 1 35 1/2	957	Ensalwatta <i>alias</i> Udametiayewatta	0 1 8
J 995	T. P. 245,047	0 2 13	E 1 965	Mullenegewatta	0 0 27
K 1013	Ratambalaketiyewatta	1 1 1	E 1 966	Ensalkele <i>alias</i> Mullegewatta	0 0 38
K 1014	Ratambalaketiyewita	0 0 2	E 1 967	Kitulgahaliyaddeudumulla <i>alias</i> Ensalkele	0 0 22
K 1016	Ratambalaketiyekalawita	0 0 4	F 1 988	Uduwellewatta	0 1 7
K 1017	Do.	0 0 10	F 1 990	Walarambewatta	0 0 22
K 1018	Ratambalaketiyewatta	0 3 32	F 1 992	Walarambewatteihalakella	0 0 16
K 1019	Udumulla, Paragahatenneettanekella, Mahaliyadda, Owita, Pahalaokanda	5 2 12	273	Pansaladeniyaowita	0 0 9
L 1021	T. Ps. 187,291, 247,171, 247,172, 247,173, 247,174, 247,175, 247,176, 247,177, 247,178, 247,179, 247,180	2 3 3	1020	Pahalawekanda	0 0 10
M 1012	Ratambalaketiyebeddamedaliyadda	0 1 1	1035	Kalutanriyadenigedumulla <i>alias</i> Gepolaudumulla	0 2 16
N 1002	Egodahawatta	0 0 37	1036	Ditto <i>alias</i> Dikliyaddendumulla	0 0 20
N 1003	Egodahawatteowita	0 0 25	1040	Dehigahahena	0 0 8
N 1004	Potudeniyeokumbura	2 1 27	297	Kambu-una-addaraowita (T. P. 310,694)	0 0 10
N 1005	Potudeniyeowatta	1 3 25	490	Hinessedeniya (T. P. 312,313)	0 3 34
N 1006	Potudeniyeowattethena	0 1 26	536	Do.	0 0 4
N 1007	Potudeniyeowita	0 0 4	565	Katukitulegodahenekella (T. P. 311,003)	0 0 9
N 1008	Potudeniyeowattalanganadenikada	0 0 26	566	Kehelgodakanatta <i>alias</i> Katukitulegodahenekella (T. P. 311,003)	0 0 2
N 1009	Potudeniyeowatta	0 1 20	568	Yakdeligewatta (T. P. 311,003)	0 0 2
N 1010	Potudeniyeowita	0 0 3	569	Yakdeligewattethena (T. P. 311,003)	0 0 12
O 1001	T. P. 245,048	1 0 11	596	Gonagalgodahena (T. P. 311,931)	0 1 24
P 1000	T. P. 247,181	1 3 0	601	Do.	0 2 28
553	T. P. 201,741 (part)	0 0 4	930A	Ellegawaokanda (T. P. 310,688)	1 0 4
269	Iluogodayakanatta <i>alias</i> Andiyadeniyaowita	0 0 3	930F	Watteliyaddekanatta (T. P. 311,088)	1 0 2
282	Wamparagahawilawatta	0 0 33	930I	Gongewilekuttiya (T. P. 309,715)	10 0 31
301	Wanawilekanatta	0 0 30	930K	Wadiya-addaragoda (T. P. 311,092)	1 0 14
303	Etamalahenekella, Mederikanatta	0 3 34	930L	Do.	0 3 36
305	Wanawilakanatta (T. P. 265,247)	0 3 1	930N	Kamahalakoratuwekanatta (T. P. 310,690)	2 0 32
Q 358	Kospelakanatta <i>alias</i> Dehigahahena (T. P. 310,695)	0 0 23	930O	Diwelegoda (T. P. 310,694)	1 3 15
Q 360	Gongayawila-addarakanatta (T. P. 310,695)	0 0 16	930P	Do.	1 0 1
Q 361	Do. (T. P. 310,695)	0 0 9	930R	Nawatha-addarakanatta (T. P. 308,768)	0 3 18
Q 362	Kospelakanatta (do.)	0 0 3			
R 370	Etamalatennegoda <i>alias</i> Hingurupattalawala	0 0 2			
R 371	Dehigahahenekella <i>alias</i> Etamalatennegodakella	0 0 18			



278½, 295, 304, 305½, 409, 458, 460, 469, 470, 471, 472, 475, 475A, 476, 482, 489, 494, 495, 570½, 571, 602, 603, 633, 633A, 633B, 633C, 633D, 633E, 633F, 788, 792A, 793, 806, 834, 840A, 841, 842, 846, 849, 851, 852, 854, 855, 857, 858, 861, 881, 882, 914, 916, 917, 918, 919, 920, 920A, 920B, 930, 930E1, 930E2, 930G, 930H, 930J, 930M, 930Q, 930S, 930T, 930U, 930V, 930W, 930Z, 930AA, 930AB, 930AC, 930AD, 930AE, 930AF, 930AG, 930AH, 930AI, 930AJ, 930AK, 930AL, 930AL½, 930AM, 930AN, 930AO, 930AP, 930AQ, 930AR, 930AS, 930AT, 930AU, 930AV, 930AW, 930AX, 930AY, 930AZ, 930BA, 930BB, 930B, 930D, 930E, 938, 948, 949, 955, 958, 959, 964, 971, 977, 996, 997, 998, 999, 1011, 1015, 1022½, 1024, 1027, 1029, 1030, 1031, 1039, 1041, 1042, and 1044

- A Appullagodawatta
- B Gonagalgodawatta
- C Gonagalgawatta
- D Gonagalodaokanda
- Da Waguregodawatta
- E Waguregodawatta
- F Wagura
- G Millagahalayadda
- H Iswetiyadda
- I Welliyadda
- J Halambagahalayadda
- K Galagavaliyadda
- L Gurunnansogedeniya
- M Liyangahalayadda
- N Liyangaha-addarawatta
- O Handirandeniya
- Oa Handirandeniyeowita
- Ob Gamagdeniyewita
- Oc Gamagdeniyewita
- P Pinkantiyekumbura
- Q Pinkantiya-addaraowita
- R Gamagpekella
- S Peula-addarawatta
- T Patiradeniya
- Ta Patiradeniyehalaowita
- Tb Patiradeniyehalaowita
- Tc Patiradeniyehalaowita
- U Patiradeniyehalaowita
- V Kanda-addarakumbura
- Va Patiradeniyehalaowita
- Vb Namulleowita
- W Namullekumbura
- X Namullewatta
- Y Liyangahalayadda
- Z Paragahatumulla
- A1 Liyangahawatta, *Crown*
- B1 Pahalagawatta
- C1 Anonimahagedeniya
- C2 T. P. 164,082
- D1 Heneliyadda
- E1 Iswetiyewita
- F1 Malimbadagawatta
- G1 Malimbadagawatta
- H1 Yaddohigewattahena, *Crown*
- I1 Yaddohigewatta
- Ia Yaddohigewattakanatta
- J1 Kehelgodakumbura, &c.
- Ja Medaliyadda (part of T. P. 118,939)
- K1 Medaliyadda (part of T. P. 118,939)
- L1 Benewila or Kekunagahadeniya, *Crown*
- L1a Benewila or Kekunagahadeniya, *Crown*
- L1b Benewila or Kekunagahadeniya, *Crown*
- M1a Benewila or Kekunagahadeniya, *Crown*
- N1 Benewila or Kekunagahadeniya, *Crown*
- O1 Benewilawita or Kekunagahadeniyewita, *Crown*
- P1 Udakumbura, *Crown*
- Q1 Udakumbura, *Crown*
- R1 Dangahallipola (part of T. P. 201,740)
- S1 Puwakwatta (part of T. P. 118,941)
- T1 Puwakwatta (part of T. P. 118,941)
- U1 Puwakwatta (part of T. P. 118,941)
- VI Magadera-ela
- W1 Diddeniya

- X1 Pinnagaspediwela
- Y1 Pinnagaspe
- Z1 Andiadeniya
- A2 Inkanatumullekanatta (T. P. 245,493)
- A2½ Inkanatumulla (parts of T. Ps. 174,700 and 211,367)
- B2 Andiadeniyekanatta
- C2 Andiadeniya
- D2 Andiadeniyewita
- E2 Illukgodayakanatta
- F2 Illukgodayawatta
- G2 Waliyangodawatta
- H2 Pansaladeniya
- H2½ Kanaralagekoratuwa
- I2 Kanaralagekoratuwa
- J2 Kanaralagekoratuwa
- K2 Wamparagahawilawatta (T. P. 118,852)
- L2 Wamparagahawilawatta
- M2 Wamparagahawilawatta
- N2 Wamparagahawilawatta
- O2 Wamparagahawiladeniya
- P2 Wamparagahawila
- Q2 Wamparagahawileowita
- R2 Wamparagahawiladeniya
- S2 Ekkambura
- T2 Diwelkumbura
- U2 Kamussawelakumbura (part of T. P. 118,858)
- V2 Wanawileowita
- W2 Nchonakaduakumbura
- X2 Welawitakumbura
- Y2 Road from Kottowa to Akuressa
- Z2 Road from Kottowa to Akuressa
- A3 Kalupana-addaraowita, *Crown*
- B3 Nawatewila
- C3 Lokugewala
- D3 Lokugewala
- E3 Lokugederadeniya, *Crown*
- F3 Dunwatta or Lokugewatta, *Crown*
- G3 Dunwatta or Lokugewatta
- G3½ Etambagahadeniyawita
- H3 Etambagahadeniya
- I3 Galgodewatta
- J3 Galgodewatta
- K3 Udakumbura
- K3½ T. P. 118,854
- L3 Pitawagura
- M3 Pitawagura
- N3 T. P. 118,998
- O3 Ela Ihala-ela
- P3 Ellamulla
- Q3 Ellamulla
- R3 Maragahalayadda
- S3 Kanattawatta
- T3 Galagawadeniya
- U3 Duwedeniya
- V3 Hingurupattaladeniya (part of T. P. 118,075)
- W3 Hingurupattalawatta-addaradeniya
- X3 Hingurupattaladeniya
- Y3 Hingurupattalawatta
- Z3 Millagahaduwa-addaradeniya
- A4 Millagahaduwa-addaradeniya
- B4 Wenulldeniyawita, *Crown*
- C4 Wekanda-addaradeniya, *Crown*
- D4 Korahanakanatta (T. P. 256,296)

Surveyor-General's Office,  
Colombo, August 30, 1912.

Scale of 32 Chains to an Inch.

A. H. G. DAWSON,  
for Surveyor-General.

T. G. WILLETT,  
Special Officer.

June 12, 1916.

**Hambantota S. O. No. 1,299.****Order under Section 4, Sub-section (1), of "The Waste Lands Ordinances of 1897, 1899, 1900, and 1903," admitting Lands to be Private Property.**

In the matter of the lands commonly called or known as Siyambalagahahena, Siyambalagahawatta, situate in the village of Vitaranadeniya, in the West Giruwa pattu of the Hambantota District, in the Southern Province, and of "The Waste Lands Ordinances of 1897, 1899, 1900, and 1903."

WHEREAS in pursuance of section 1 of the said Ordinances it was duly notified on the 16th day of April, 1909, that if no claim to the lands commonly called or known as Siyambalagahahena, Siyambalagahawatta, situate in the village of Vitaranadeniya, in the West Giruwa pattu of the Hambantota District, in the Southern Province, containing in extent 3 roods and 33 perches, and shown as lots 13G and 30 in preliminary plan 260 and in the annexed diagram, was made to Walter Ernest Wait, Special Officer appointed under section 28 of the said Ordinances, within the period of three months from the date specified in such notice, such lands would be declared the property of the Crown, and dealt with on account of the Crown (*vide* Notice No. 3,409):

And whereas Wanniarachchi Ranasin Arachchige Don Siman made claim thereto, and John Still and Walter Ernest Wait, Special Officers appointed under section 28 of the said Ordinances, made due inquiry into such claim, and I, Thomas Graham Willett, Special Officer appointed under section 28 of the said Ordinances, with the consent of His Excellency the Governor, do hereby admit the claim of the said claimant to the said lands, as more fully described herein below, under section 4, sub-section (1), of the said Ordinances.

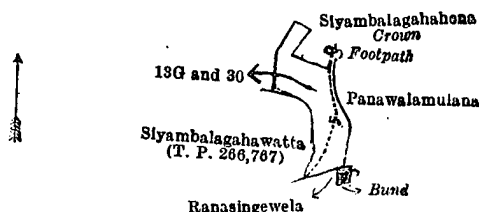
*Description of the Lands referred to.*

The following lots situated in the village Vitaranadeniya, in the West Giruwa pattu of the Hambantota District, in the Southern Province, as described in the annexed diagram:—

		Preliminary plan 260.			Extent, A. R. P.		
Lot.		Name of Land.					
13G	..	Siyambalagahahena	..	..	..	0	3 17
30	..	Siyambalagahawatta	..	..	..	0	0 16

0 3 33

and bounded as follows: on the north by Siyambalagahahena to be declared the property of the Crown under the Waste Lands Ordinances; on the east by Panawalamulana claimed by Wanniarachchi Ranasinarachchige Don Siman; on the south by a bund, Ranasingewela claimed by Wanniarachchi Ranasinarachchige Don Siman and others; on the west by Siyambalagahawatta sold by the Crown (T. P. 266,767), Siyambalagahahena to be declared the property of the Crown under the Waste Lands Ordinances.



Surveyor-General's Office,  
Colombo, September 15, 1915.

Scale of 8 Chains to an Inch.

G. K. THORNHILL,  
for Acting Surveyor-General.

T. G. WILLETT,  
Special Officer.

March 17, 1916.

**Hambantota S. O. No. 1,300.****Order under Section 4, Sub-section (1), of "The Waste Lands Ordinances of 1897, 1899, 1900, and 1903," declaring Lands to be Crown Property.**

In the matter of the lands commonly called or known as Mahakomehena, Mailahena, &c., situate in the village of Keppitiyawa, in the West Giruwa pattu of the Hambantota District, in the Southern Province, and of "The Waste Lands Ordinances of 1897, 1899, 1900, and 1903."

WHEREAS in pursuance of section 1 of the said Ordinances it was duly notified on the 11th day of October, 1912, that if no claim to the lands commonly called or known as Mahakomehena, Mailahena, &c., situate in the village of Keppitiyawa, in the West Giruwa pattu of the Hambantota District, in the Southern Province, containing in extent 460 acres 2 roods and 39 perches, and shown as lots 1, 1N, 14, 22D, 78, 78AB, 78AC, 78AD, 78Q, 78Q2 in preliminary plan 234 and in the annexed diagrams, was made to Walter Ernest Wait, Special Officer appointed under section 28 of the said Ordinances, within the period of three months from the date specified in such notice, such lands would be declared the property of the Crown, and dealt with on account of the Crown (*vide* Notice No. 4,565):

And whereas (1) Senanayakage Babunhami, (2) Wewalagamage Don Siman, (3) ditto Samel, and (4) Rubasinge Dingi Appu *alias* Balappu made claim to the above-mentioned lots 1, 1N, (5) Rubasinge Dingi Appu *alias* Madduma Appu, (6) Rubasin Achchige Don Dines, and (7) ditto Dingi Appu made claim to the above-mentioned lots 1, 1N, 78, 78AB, 78AC, 78AD, (8) Liyana Arachchige Don Samel, (9) Madduma Kankanange Babahamy, and (10) Liyana Arachchige Don Kottan made claim to the above-mentioned lot 22D, (11) Ratgalgodagamage Dingi Appu, (12) Wijesiri Alahapperumage Allis, (13) Kankanana Patiranage Sawunhamy, (14) Rubasinge Bala Appu, (15) Rubasinge Sadris, and (16) Senarat Wewalagamage Don Karolis Appuhamy made claim to the above-mentioned lots 78, 78AB, 78AC, 78AD, (17) Handugala Kankanange Don Andris, (18) Gamage Babe Appu, (19) Samarawickrama Wanniarachchige Dona Adirana, (20) Samarasinge Tinohamy, (21) Handugala Kankanange Samel Hamy, (22) Yapage Dingi Appu, and (23) Kankanana Patiranage Don Karolis made claim to the above-mentioned lots 78, 78AB, 78AC, 78AD, 14, (24) Abeysin Wijesekera Patiranage Don Karolis, and (25) Abeysin Wijesekera Patiranage Don Nikulas made claim to the above-mentioned lots 1, 1N, 78, 78AB, 78AC, 78AD, 78Q, 78Q2; and whereas the said 2nd claimant having died during the pendency of the inquiry his claim was duly represented by his only heirs (2a) Konkaduwege Babahami, (2b) Wewalagamage Dingihamy, (2c) ditto Punchihamy, (2d) ditto Dionis, (2e) ditto Punchibaba, (2f) ditto Andrishamy, (2g) ditto Sedarahamy, and the said (2c) to (2g) claimants being minors, Wewalagamage Samel was duly appointed representative over them; and whereas the said 1st, 3rd, 4th, 5th, 6th, 7th, 24th, 25th, and (2a) claimants by an agreement dated the 21st day of May, 1913, the said (2b) claimant by an agreement dated the 25th day of September, 1913, and the said minor claimants (2c) to (2g) through their duly appointed

representative, the said Wewalagamage Samel, by an agreement dated the 25th day of September, 1913, in consideration of the Settlement Officer settling as private property otherwise than under the Waste Lands Ordinances 18 acres more or less of lot 1 of the notice and of the block survey preliminary plan 234, now shown as lot 1M on the same block survey preliminary plan, withdrew their claims to the above-mentioned lots 1, 1N of this order; and whereas the said 5th, 6th, and 7th claimants by three other agreements dated the 22nd day of May, 1913, in consideration of their being each declared the purchaser of 2 acres more or less of lots 78Q, 78, and 78, respectively, of the notice and of the block survey preliminary plan 234, now shown as lots 78Q1, 7U, and 78W, respectively, on the same block survey preliminary plan, for a sum of Rs. 30 each, withdrew their claim to the above-mentioned lots 78, 78AB, 78AC, 78AD of this order; and whereas the said 8th claimant by an agreement dated the 4th day of November, 1913, in consideration of being declared the owner of 2 acres more or less of lot 22 of the notice and of the block survey preliminary plan 234, now shown as lot 22B on the same block survey preliminary plan, the said 9th claimant by an agreement dated on the same day in consideration of being declared the purchaser of 2 acres more or less of lot 22 of the notice and of the block survey preliminary plan 234, now shown as lot 22C on the same block survey preliminary plan, for a sum of Rs. 20, and the said 10th claimant by an agreement dated on the same day in consideration of being declared (a) the owner of 5 acres more or less of lot 22 of the notice and of the block survey preliminary plan 234, now shown as lot 22 on the same block survey preliminary plan, (b) along with Liyana Arachchige Appu the purchasers of 5 acres more or less of lot 22 of the notice and of the block survey preliminary plan 234, now shown as lot 22A on the same block survey preliminary plan, for a sum of Rs. 75, withdrew their claims to the above-mentioned lot 22D of this order; and whereas the said 11th claimant by an agreement dated the 17th day of June, 1913, in consideration of being declared along with Rubasinge Baba Hami and Rubasinge Lama Etana the purchasers of 3 acres more or less of lot 78 of the notice and of the block survey preliminary plan 234, now shown as lot 78Z on the same block survey preliminary plan, for a sum of Rs. 45, the said 12th claimant by an agreement dated the 25th day of September, 1913, in consideration of being declared the owner of 2 acres more or less of lot 78, now shown as lot 78AA on the same block survey preliminary plan, the said 13th claimant by an agreement dated the 22nd day of May, 1913, in consideration of being declared the purchaser of 2 acres more or less of lot 78 of the notice and of the block survey preliminary plan 234, now shown as lots 78D and 78Y on the same block survey preliminary plan, for a sum of Rs. 30, the said 14th claimant by an agreement dated the 22nd day of May, 1913, in consideration of being declared along with Rubasinge Don Samel the purchasers of lot 46 of the notice and of the block survey preliminary plan 234, for a sum of Rs. 70, the said 15th claimant by an agreement dated the 22nd day of May, 1913, in consideration of being declared the purchaser of 2 acres more or less of lot 78 of the notice and of the block survey preliminary plan 234, to include lot 78P of the same notice and block survey preliminary plan, now shown as lot 78X and 78P on the same block survey preliminary plan, for a sum of Rs. 30, and the said 16th claimant by an agreement dated the 22nd day of May, 1913, in consideration of (a) being declared along with Rayigam Korale Kodituwakku Arachchige Samel Appu the owners of  $3\frac{1}{2}$  acres more or less of lot 19 of the notice and of the block survey preliminary plan 234, now shown as lot 19E on the same block survey preliminary plan, (b) being declared the purchaser of lots 60 and 61 of the notice and of the block survey preliminary plan 234 for a sum of Rs. 25, withdrew their claims to the above-mentioned lots 78, 78AB, 78AC, 78AD of this order; and whereas the said 17th, 18th, and 21st claimants by an agreement dated the 22nd day of May, 1913, the said 19th and 20th claimants by an agreement dated the 21st day of May, 1913, and the said 22nd and 23rd claimants by an agreement dated the 21st day of May, 1913, in consideration of the Settlement Officer settling as private property otherwise than under the Waste Lands Ordinances two portions of lot 19 of the notice and of the block survey preliminary plan 234, each of  $3\frac{1}{2}$  acres more or less, and 1 acre more or less of lot 14 of the same notice and block survey preliminary plan, now shown as lots 19, 19F, and 14C on the same block survey preliminary plan, withdrew their claims to the above-mentioned lots 78, 78AB, 78AC, 78AD, 78Q, and 78Q2 of this order, I, Thomas Graham Willett, Special Officer appointed under section 28 of the said Ordinances, under and by virtue of the powers vested in me in that behalf by section 4 of the said Ordinances, do hereby on this 4th day of June, 1916, order and declare, under section 4, sub-section (1), of the said Ordinances that the said lands, as more fully described herein below, are the property of the Crown.

*Description of the Lands referred to.*

The following lots situated in the village of Keppitiyawa, in the West Giruwa pattu of the Hambantota District, in the Southern Province, as described in the annexed diagrams:—

I.—Preliminary plan 234.

Lot.	Name of Land.	Extent, A.	R.	P.
1	Mahakomehena, Mailahena, &c.	158	2	24

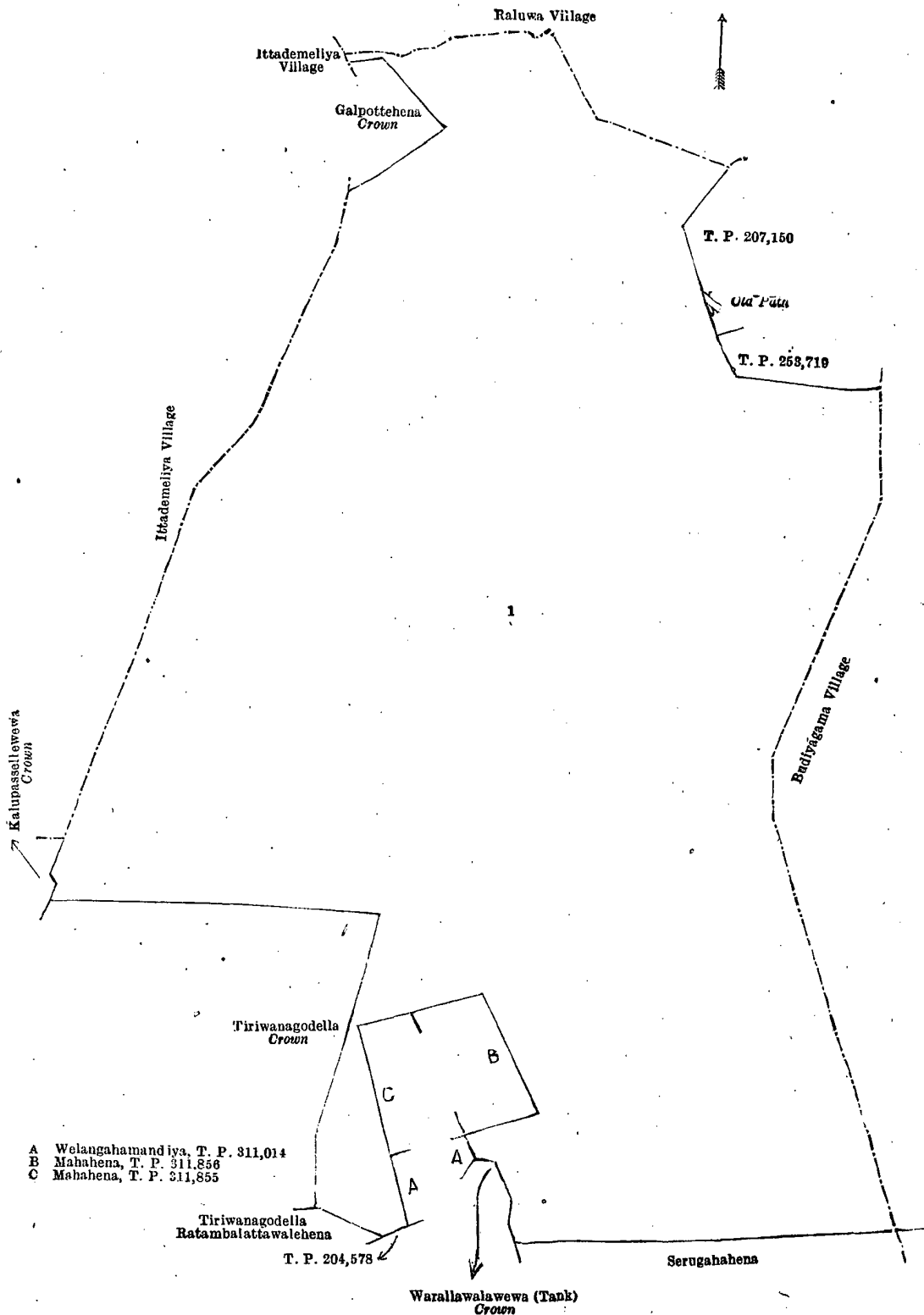
and bounded as follows: on the north by the village limit of Raluwa; on the east by T. Ps. 207,150 and 253,719, the village limit of Budiyaagama; on the south by Serugahahena claimed by Senanayakage Babunhamy and others, Warallawawewa (tank) belonging to the Crown, Welangahamandiya sold by the Crown (T. P. 311,014), Mahahena sold by the Crown (T. P. 311,856), Mahahena sold by the Crown (T. P. 311,855), Welangahamandiya sold by the Crown (T. P. 311,014), (T. P. 204,578), Tiriwanagodella, Ratambalattawalahena to be declared the property of Arthur Wilfred Wijesingha and three others under the Waste Lands Ordinances; on the west by Tiriwanagodella to be declared the property of the Crown under the Waste Lands Ordinances, Kalupassellewewa belonging to the Crown, the village limit of Ittedemeliya, Galpottahena belonging to the Crown, the village limit of Ittedemeliya.

[For Diagram see page 881.]

II.—Preliminary plan 234.

Lot.	Name of Land.	Extent, A.	R.	P.
1N	Welikadehena, Talaweralagemandiya, &c.	30	0	2

and bounded as follows: on the north by Serugahahena claimed by Senanayakage Babunhamy and others, T. P. 259,840; on the east by the village limit of Medagama, the village limit of Hatamune; on the south by the village limit of Hatamune, Angulawelamahawewa (private), Mahakomehena, Mailahanayaya belonging to the Crown, Angulawelamahawewa (private)

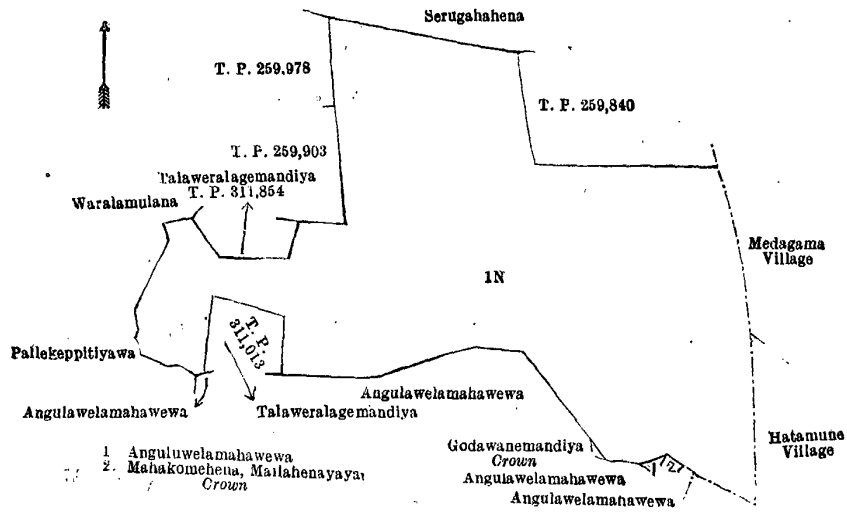


Surveyor-General's Office,  
Colombo, December 7, 1915.

Scale of 8 Chains to an Inch.

G. K. THORNHILL,  
for Surveyor-General.

Godawanemandiya belonging to the Crown, Angulawelamahawewa (private), Talaweralagemandiya sold by the Crown (T. P. 311,013), Angulawelamahawewa (private), Pallekeppitiyawa claimed by Rubasinge Don Dines; on the west by Pallekeppitiyawa claimed by Rubasinge Don Dines, Waralamulana claimed by Rubasinge Don Mathes, Talaweralagemandiya sold by the Crown (T. P. 311,854), T. Ps. 259,903 and 259,978.



Surveyor-General's Office,  
Colombo, December 7, 1915.

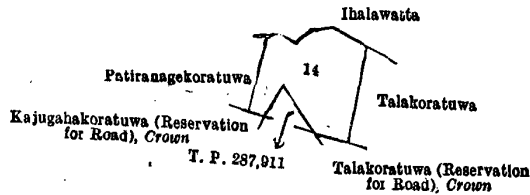
Scale of 8 Chains to an Inch.

G. K. THORNHILL,  
for Surveyor-General.

III.—Preliminary plan 234.

Lot.	Name of Land.	Extent, A. R. P.
14	Ihalawattekella	1 2 21

and bounded as follows : on the north by Ihalawatta claimed by Giruwagama Balappu ; on the east by Talakoratuwa to be declared the property of Abesin Wijesekara Patiranage Don Karolis and 2 others under the Waste Lands Ordinances ; on the south by Talakoratuwa (reservation for road) belonging to the Crown, T. P. 237,911, Kajugahakoratuwa (reservation for road) belonging to the Crown ; on the west by Patiranagekoratuwa claimed by Giruwagama Baba Appu, &c.



Surveyor-General's Office,  
Colombo, December 7, 1915.

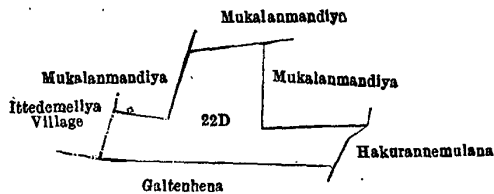
Scale of 8 Chains to an Inch.

G. K. THORNHILL,  
for Surveyor-General.

IV.—Preliminary plan 234.

Lot.	Name of Land.	Extent, A. R. P.
22D	Mukalanmandiya	3 1 18

and bounded as follows : on the north by Mukalanmandiya sold to Liyana Arachchige Don Kottan and another under the Waste Lands Ordinances ; on the east by Mukalanmandiya sold to Madduma Kankanange Babahamy under the Waste Lands Ordinances, Hakurannemulana claimed by the heirs of Wijesingha Mudaliyar of Wauwa ; on the south by Galtenhena to be declared the property of Arthur Wilfred Wijesingha and 3 others under the Waste Lands Ordinances ; on the west by the village limit of Ittedemeliya, Mukalanmandiya to be declared the property of Liyana Arachchige Don Sarnel under the Waste Lands Ordinances.



Surveyor-General's Office,  
Colombo, December 7, 1915.

Scale of 8 Chains to an Inch.

G. K. THORNHILL,  
for Surveyor-General.

V.—Preliminary plan 234.

Lot.	Name of Land.	Extent, A. R. P.
78	Peniwellhena, &c.	252 3 13

and bounded as follows : on the north by the road from Walasmulla to Wiraketiya, Tanakoratuwa belonging to Crown, Tanakoratuwa sold by the Crown (T. P. 311,858), T. P. 237,415, Talakoratuwa sold by the Crown (T. P. 312,988), T. P. 266,766, Komehena belonging to the Crown, T. P. 193,141, Komehena belonging to the Crown, Komehenekella sold to Senarat Wewalagamage Don Carolis Appuhamy under the Waste Lands Ordinances, Komehena sold to ditto, Komehena belonging to the Crown, Marawehena to be declared the property of Wijesiri Alahapperumage Allis under the Waste Lands Ordinances, T. P. 217,215, Rukkattanagahawatta belonging to the Crown, Dematamadittehena belonging to the Crown, T. Ps. 217,216 and 204,078, Pinnaketiyehehena sold by the Crown, T. Ps. 259,977, 204,078, 198,056, and 217,217,

Serugahahena sold by the Crown (T. Ps. 312,985 and 312,986), T. P. 217,218, Koswattehena claimed by Wewalagamage Don Siman, Karambehena sold to Rubasin Arachchige Don Dines under the Waste Lands Ordinances, T. P. 259,904, Pahala ena sold by the Crown, T. P. 259,904, T. P. 275,286, Nambumandiyehena belonging to the Crown, Nambumandiya belonging to the Crown, Nambumandiyehena belonging to the Crown, T. P. 261,018, Medahena belonging to the Crown, T. P. 261,018, Inginigahahena belonging to the Crown, Pinnaketiyaehena sold to Rubasin Arachchige Dingi Appu under the Waste Lands Ordinances, Pinnaketiyaehena sold to Rubasinge Sadris under the Waste Lands Ordinances; on the east by Komehena sold to Kankananpatiranaage Sawunhamy under the Waste Lands Ordinances, Komehena sold to Ratgalgoda Gamage Dingi Appu and 2 others, the village limit of Hatamune; on the south, by the village limit of Hatamune, the village limit of Mulkirigala; on the west by T. P. 241,078, the village limit of Tamaduwa, the village limit of Atuboda, Puhulhena belonging to the Crown, the village limit of Atuboda, T. P. 261,056, the village limit of Atuboda, Rajapaksa-wewa (tank) belonging to the Crown, T. P. 267,557.

NOTE.—The following lots lying within the above boundaries are excluded from this part of the order, and their aggregate acreage of 13 acres 3 roods and 12 perches is not included in the acreage of 252 acres 3 roods and 13 perches given above:—

Preliminary plan 234.

Lot.	Name of Land.	Extent, A. R. P.	Lot.	Name of Land.	Extent, A. R. P.
62 ..	Bogahahena ..	.. 1 1 25	67 ..	Kalugahahena <i>alias</i> Dalukgalahena ..	.. 4 3 28
63 ..	Mahahena, T. P. 312,987 ..	.. 0 2 20	68 ..	T. P. 171,318 ..	.. 2 0 14
63A ..	Do. ..	.. 1 2 26			
65 ..	Dalukgalahena ..	.. 1 0 29			13 3 12
66 ..	Do. ..	.. 1 3 30			

[For Diagram see page 884.]

VI.—Preliminary plan 234.

Lot.	Name of Land.	Extent, A. R. P.
78AB ..	Marawehena (reservation for road) ..	.. 0 0 23

and bounded as follows: on the north by the road from Walasmulla to Wiraketiya; on the east by Marawehena (reservation for road) belonging to the Crown; on the south by Marawehena to be declared the property of Wijesiri Alahapperumage Allis under the Waste Lands Ordinances; on the west by Tanakoratuwa (reservation for road) belonging to the Crown.



Surveyor-General's Office,  
Colombo, December 7, 1915.

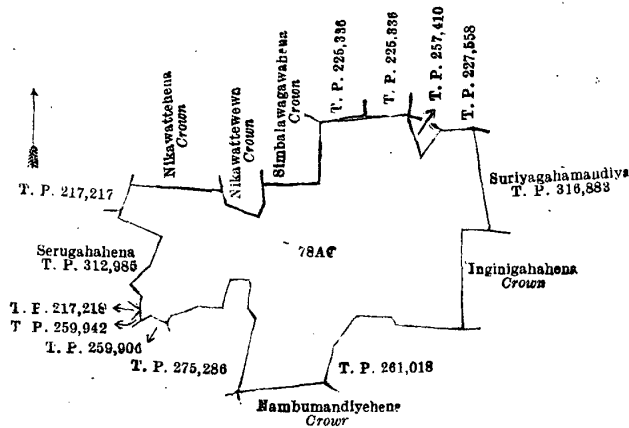
Scale of 8 Chains to an Inch.

G. K. THORNHILL,  
for Surveyor-General.

VII.—Preliminary plan 234.

Lot.	Name of Land.	Extent, A. R. P.
78AC ..	Nikawattehena ..	.. 13 0 23

and bounded as follows: on the north by Nikawattehena belonging to the Crown, Nikawattewewa belonging to the Crown, Simbalawagawahena belonging to the Crown, T. Ps. 225,336, 257,410, and 227,558; on the east by Suriyagahamandiya sold by the Crown (T. P. 316,883), Inginigahahena belonging to the Crown; on the south by T. P. 261,018 Nambumandiyehena belonging to the Crown, T. Ps. 275,286 and 259,904; on the west by T. Ps. 259,942 and 217,218, Serugahahena sold by the Crown (T. P. 312,985), T. P. 217,217.



Surveyor-General's Office,  
Colombo, December 7, 1915.

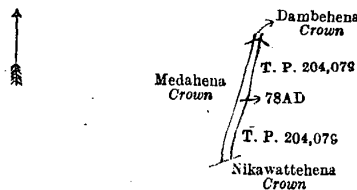
Scale of 8 Chains to an Inch.

G. K. THORNHILL,  
for Surveyor-General.

VIII.—Preliminary plan 234.

Lot.	Name of Land.	Extent, A. R. P.
78AD ..	Dambehena ..	.. 0 0 28

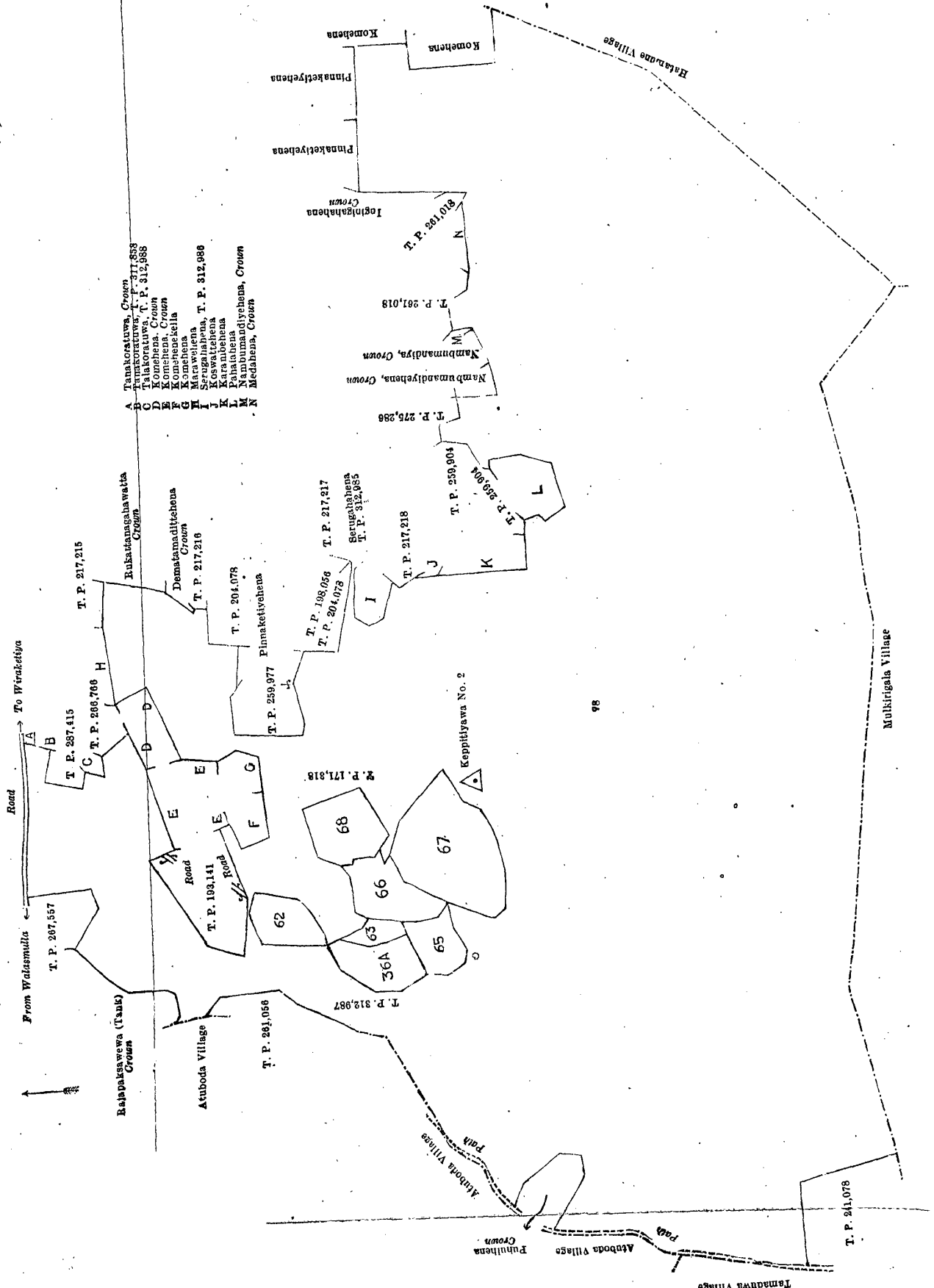
and bounded as follows: on the north by Dambehena belonging to the Crown; on the east by T. P. 204,079; on the south by Nikawattehena belonging to the Crown; on the west by Medahena belonging to the Crown.



Surveyor-General's Office,  
Colombo, December 7, 1915.

Scale of 8 Chains to an Inch.

G. K. THORNHILL,  
for Surveyor-General.



Surveyor-General's Office,  
Colombo, December 7, 1915.

Scale of 8 Chains to an Inch.

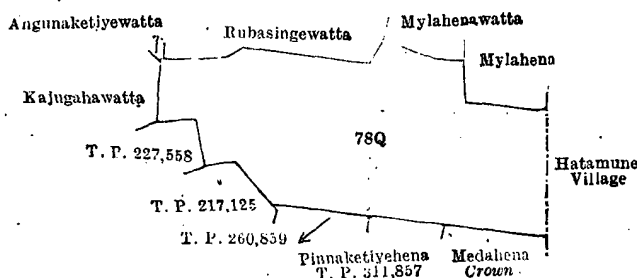
G. K. THORNHILL,  
for Surveyor-General.



## IX.—Preliminary plan 234.

Lot.	Name of Land.	Extent, A. R. P.
78Q	Penikelohena	9 2 31

and bounded as follows: Angunaketiyewatta claimed by Kankanan Patiranaige Saunhamy and others, Rubasingewatta sold to Rubasinge Don Samel and another under the Waste Lands Ordinances, Mylahenawatta claimed by Warakagoda Gamage Baba, Mylahena sold to Rubasinge Dingi Appu *alias* Madduma Appu under the Waste Lands Ordinances; on the east by the village limit of Hatamune; on the south by Medahena belonging to the Crown, Pinnaketiyehena sold by the Crown (T. P. 311,857), T. Ps. 260,859, 217,125, and 227,558; on the west by Kajugahawatta claimed by Madurasinge Babun Appu and others.



Surveyor-General's Office,  
Colombo, December 7, 1915.

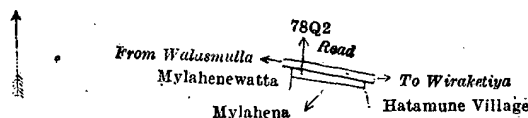
Scale of 8 Chains to an Inch.

G. K. THORNHILL,  
for Surveyor-General.

## X.—Preliminary plan 234.

Lot.	Name of Land.	Extent, A. R. P.
78Q2	Mylahena (reservation for road)	0 0 16

and bounded as follows: on the north by the road from Walasmulla to Wiraketiya; on the east by the village limit of Hatamune; on the south by Mylahena sold to Rubasinge Dingi Appu *alias* Madduma Appu under the Waste Lands Ordinances; on the west by Mylahenewatta claimed by Warakagodagama Baba.



Surveyor-General's Office,  
Colombo, December 7, 1915.

Scale of 8 Chains to an Inch.

G. K. THORNHILL,  
for Surveyor-General.

T. G. WILLETT,  
Special Officer.

June 4, 1916.

## Hambantota S. O. No. 1301.

**Order under Section 4, Sub-section (1), of "The Waste Lands Ordinances of 1897, 1899, 1900, and 1903,"  
declaring Lands to be Crown Property.**

In the matter of the lands commonly called or known as Ritigahahena, Gonawalahena, Aliyawetunuhena, &c., situate in the village of Muruthawela, in the West Giruwa pattu of the Hambantota District, in the Southern Province, and of "The Waste Lands Ordinances of 1897, 1899, 1900, and 1903."

WHEREAS in pursuance of section 1 of the said Ordinances it was duly notified on the 11th day of October, 1912, that if no claim to the lands commonly called or known as Ritigahahena, Gonawalahena, Aliyawetunuhena, &c., situate in the village of Muruthawela, in the West Giruwa pattu of the Hambantota District, in the Southern Province, containing in extent 281 acres and 11 perches, and shown as lots 13, 13D, 13L, 13O, 13M, 13N, 13S, 1, 1A, 1K, 45, 45A, 48, 50B, 53A, 53B, 1G in preliminary plan 229, and in the annexed diagrams, was made to Walter Ernest Wait, Special Officer appointed under section 28 of the said Ordinances, within the period of three months from the date specified in such notice, such lands would be declared the property of the Crown, and dealt with on account of the Crown (*vide* Notice No. 4,564):

And whereas (1) Wadigawage Babunhamy made claim to the above-mentioned lots 13, 13L, 13O, 13M, 13N, 13S, (2) Wadigawage Don Davith, and (3) Wadigawage Heen Appu through his wife, Wadigawage Asohamy made claim to the above-mentioned lots 13, 13L, 13O, 13M, 13N, 13S, and 1G, (4) Jasim Arachchige Samel Appu made claim to the above-mentioned lots 13, 13L, 13O, 13M, 13N, 13S, and 53B, (5) Wadigawage Davith made claim to the above-mentioned lot 1K, (6) Abewickreme Gamachchige Don Dines made claim to the above-mentioned lots 53A, (7) Wadigawage Don Hendrick made claim to the above-mentioned lots 13, 13L, 13O, 13M, 13N, 13S, 45, 45A, (8) Kandambige Sedoris, (9) ditto Appu, and (10) Hetti Achchige Don Arnolis made claim to the above-mentioned lots 1, 1A, 1K, (11) Sedarasin Achchige Don Elias made claim to the above-mentioned lots 13, 13D, 13L, 13O, 13M, 13N, 13S, 50B, 48; and whereas the said Wadigawage Asohamy, on whose title the claim of the said 3rd claimant was based, having died during the pendency of the inquiry, her claim merged into that of the said 3rd claimant together with her three children, (3a) Wadigawage Maddumahamy, (3b) Wadigawage Soloman (minor), and (3c) Wadigawage Peneris (minor); and whereas the said 1st claimant by an agreement dated 28th May, 1913, in consideration of (a) being declared the owner of 2 acres or less of lot 13 of the block survey preliminary plan 229 now shown as lot 13J on the same block survey preliminary plan, (b) the Settlement Officer settling as private property otherwise than under the Waste Lands Ordinances lots 4T, 4U, 10G, 10H, 4L, and 10C of the block survey preliminary plan 229, withdrew his claim to the above-mentioned lots 13, 13L, 13O, 13M, 13N, 13S; the said 2nd, 3rd, and (3a) claimants by an agreement dated 28th May, 1913, and Munasin Arachchige Cornelis, the duly appointed representative, and on behalf of the said minors (3b) and (3c) claimants by an agreement dated 25th September, 1913, in consideration of (a) their being declared the owners of lot 45K of the block survey preliminary

plan 229, and  $3\frac{1}{2}$  acres more or less of lot 50 of the notice and of the block survey preliminary plan 229, now shown as lot 50 on the same block survey preliminary plan, (b) their being declared the purchasers of 1 acre 2 roods and 30 perches more or less of lot 50 of the block survey preliminary plan 229, now shown as lot 50D on the same block survey preliminary plan, for a sum of Rs 20, withdrew their claims to the above-mentioned lots 13, 13L, 13O, 13M, 13N, 13S, and 1G; the said 4th claimant by an agreement dated 28th May, 1913, in consideration of being declared the purchaser of  $2\frac{1}{2}$  acres more or less of the land called Gamatattayahena of the block survey preliminary plan 229 to include lot 23 of the same block survey preliminary plan now shown as re-surveyed lot 23 on the same block survey preliminary plan, and 2 roods and 15 perches, more or less of lot 13 now shown as lots 13P and 13Q on the same block survey preliminary plan, for a sum of Rs. 18.75, withdrew his claim to the afore-mentioned lots 13, 13L, 13O, 13M, 13N, 13S, and 53B; the said 5th claimant by an agreement dated 28th May, 1913, in consideration of the Settlement Officer settling as private property otherwise than under the Waste Lands Ordinances, lots 1H and 1J of the block survey preliminary plan 229, withdrew his claim to the afore-mentioned lot 1K; the said 6th claimant by an agreement dated 28th May, 1913, in consideration of the Settlement Officer settling as private property otherwise than under the Waste Lands Ordinances lot 52, in extent 3 roods and 39 perches, more or less, and lot 52A, in extent 8 perches, more or less, both of the block survey preliminary plan 229, withdrew his claim to the afore-mentioned lot 53A; the said 7th claimant by an agreement dated 28th May, 1913, in consideration of (a) the Settlement Officer settling as private property otherwise than under the Waste Lands Ordinances lot 5B of 2 roods and 13 perches more or less, lot 5C of 1 rood and 23 perches more or less, lot 33A of 2 roods and 19 perches more or less, lot 33B of 1 acre 3 roods and 4 perches more or less, lot 36 of 2 acres 1 rood and 20 perches more or less, all of the block survey preliminary plan 229, (b) being declared along with Wadigawage Don Juwanis, Vel-Vidane, the owner of lot 13C of 1 acre 2 roods and 5 perches more or less, and of 4 acres 1 rood and 35 perches more or less of lot 13 of the block survey preliminary plan 229 now shown as lot 13K on the same block survey preliminary plan, withdrew his claim to the afore-mentioned lots 13, 13L, 13O, 13M, 13N, 13S, 45, and 45A; the said 8th and 9th claimants by an agreement dated 25th September, 1913, and the said 10th claimant by an agreement dated 27th September, 1913, in consideration of their being declared the owners of lot 1E and of 2 acres 2 roods and 29 perches more or less of lots 1 and 1K of the block survey preliminary plan 229 now shown as lots 1L and 1K1 on the same block survey preliminary plan, withdrew their claims to the above-mentioned lots 1, 1A, 1K of this notice; and the said 11th claimant by an agreement dated 28th May, 1913, in consideration of being declared the owner of 2 acres more or less of lot 13 of the block survey preliminary plan 229, now shown as lot 13 I on the same block survey preliminary plan, withdrew his claim to the afore-mentioned lots 13, 13D, 13L, 13O, 13M, 13N, 13S, 50B, 48; I, Thomas Graham Willett, Special Officer appointed under section 28 of the said Ordinances, under and by virtue of the powers vested in me in that behalf by section 4 of the said Ordinances, do hereby on 31st May, 1916, order and declare under section 4, sub-section (1), of the said Ordinances, that the said lands, as more fully described herein below, are the property of the Crown.

*Description of the Lands referred to.*

The following lots situated in the village of Muruthawela, in the West Giruwa pattu of the Hambantota District, in the Southern Province, as described in the annexed diagrams:—

I.—Preliminary plan 229.

Lot.	Name of Land.	Extent, A.	R.	P.
13	Ritigahahena	254	1	26
13D	Gonawalahena	1	2	22
		256	0	8

and bounded as follows: on the north by the village limit of Pahala Obada, Dunatteatta-ara; on the east by the village limit of Raluwa, Ketakelahanakella to be declared the property of the Crown under the Waste Lands Ordinances; on the south by the village limit of Raluwa, Kapuhenewalakumbura claimed by Wadigawage Dinchamy and others, Kapuhenekumbureatmaga sold to Kaluachchige Heen Appu and another under the Waste Lands Ordinances, Alutwewa to be declared the property of the Crown under the Waste Lands Ordinances, T. P. 254,832, Kiruwanegalahena to be declared the property of Abeykonge Cornelis under the Waste Lands Ordinances, Gamatattayagehena sold to Jasin Arachchige Samuel Appu under the Waste Lands Ordinances, Dodangahahena sold to ditto, Gamatattayagehena sold to ditto, Dodangahahena sold to ditto, Dodangahahawattekella declared the property of the Crown under the Waste Lands Ordinances; on the west by Paragahahena to be declared the property of the Crown under the Waste Lands Ordinances, Rukattanagahawatta claimed by Hathasinghage Pedris, Rukattanagahahena claimed by ditto, Indiketiyaruppe granted at half-improved value, Vedamuttagehena sold to Liyana Arachchige Don Kottan Appuhamy under the Waste Lands Ordinances, Aliawetunahena declared the property of the Crown under the Waste Lands Ordinances, Kankanangewattekella claimed by Jasin Arachchige Juanis, Aliyawetunahena to be declared the property of the Crown under the Waste Lands Ordinances, road from Koholana to Julampitiya (the village limit of Bowala), Halambahena to be declared the property of the Crown under the Waste Lands Ordinances, Halambahena to be declared the property of Wadigawage Babunhamy under the Waste Lands Ordinances, Halambahena to be declared the property of Wadigawage Don Hendrick and another under the Waste Lands Ordinances, Ritigahahena to be declared the property of ditto, Halambahena to be declared the property of ditto, Halambahena to be declared the property of Sedarasing Achchige Don Elias under the Waste Lands Ordinances, Halambahena to be declared the property of the Crown under the Waste Lands Ordinances, road from Koholana to Julampitiya (the village limit of Bowala).

NOTE.—The following lots lying within the above boundaries are excluded from this part of the order, and their aggregate acreage of 5 acres 2 roods and 10 perches is not included in the acreage of 256 acres and 8 perches given above:—

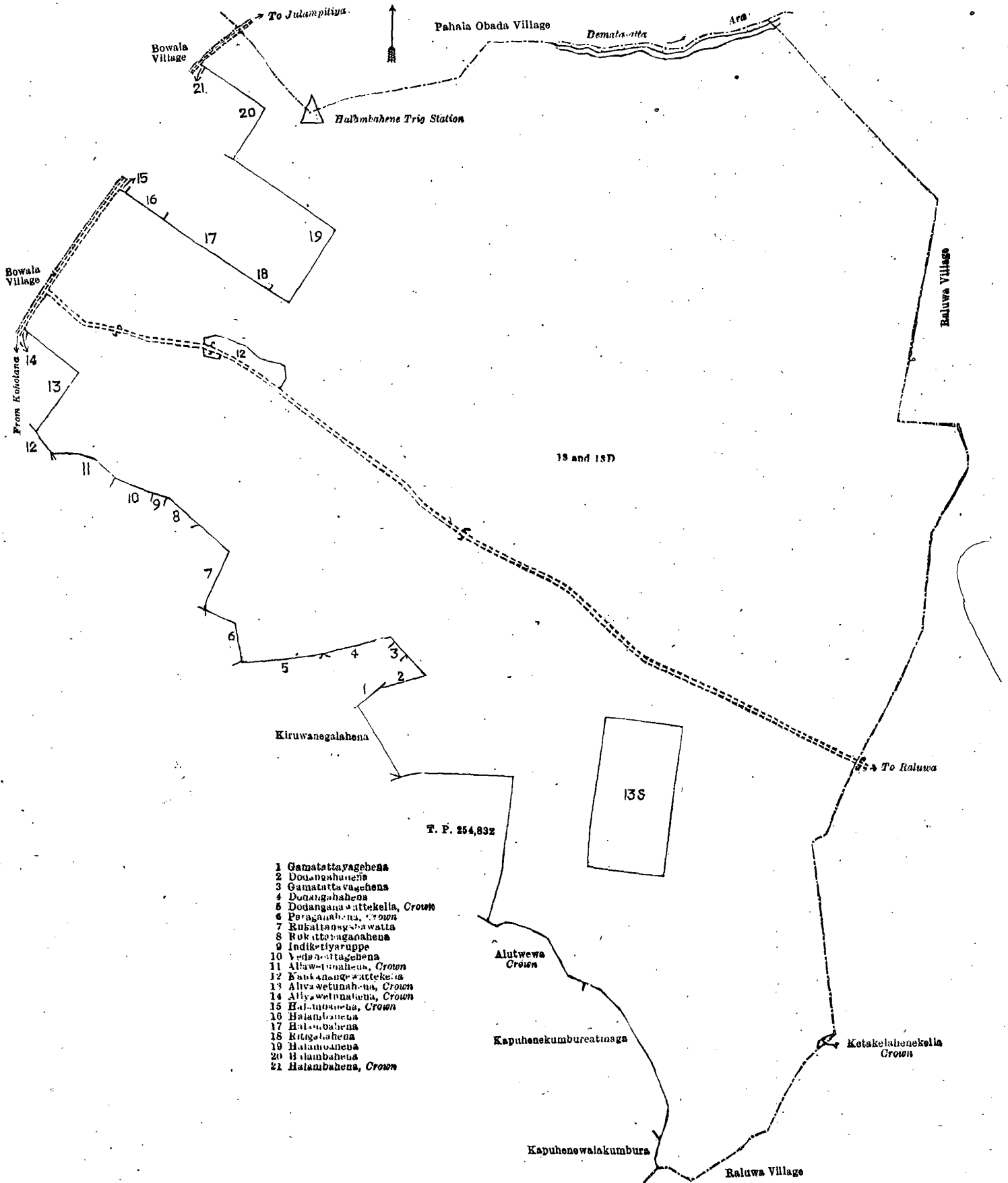
Preliminary plan 229.

Lot.	Name of Land.	Extent, A.	R.	P.
12	Aliyawetunahenekebella	0	2	4
13S	Tiruwanagalahena	5	0	6
		5	2	10

[For Diagram see page 887.]

II.—Preliminary plan 229.

Lot.	Name of Land.	Extent, A.	R.	P.
13L	Aliyawetunahena	2	0	10
13O	Do. (reservation for road)	0	0	33
		2	1	5



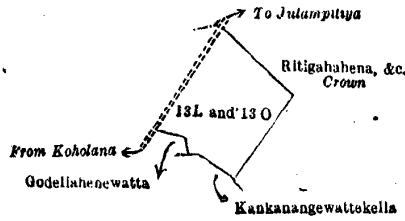
- 1 Gamatattayagehena
- 2 Dodangahahena
- 3 Gamatattayagehena
- 4 Dodangahahena
- 5 Dodangahahena, Crown
- 6 Peraganahena, Crown
- 7 Rukaltanagahawatta
- 8 Rukaltanagahawatta
- 9 Indiketiyyaruppe
- 10 Vedanattagehena
- 11 Alawattalagehena, Crown
- 12 Kaniyattagehena
- 13 Aliyawettanahena, Crown
- 14 Aliyawettanahena, Crown
- 15 Halambahena, Crown
- 16 Halambahena
- 17 Halambahena
- 18 Kitigalahena
- 19 Halambahena
- 20 Halambahena
- 21 Halambahena, Crown

Surveyor-General's Office,  
Colombo, October 23, 1915.

Scale of 8 Chains to an Inch.

G. K. THORNHILL,  
for Acting Surveyor-General.

and bounded as follows : on the north and east by Ritigahahena, &c., to be declared the property of the Crown under the Waste Lands Ordinances ; on the south by Kankanangewattakella claimed by Jasin Arachchige Juanis, Godellahenewatta claimed by Jayawickrema Kankanange Don Siman ; on the west by the road from Koholana to Julampitiya.



Surveyor-General's Office,  
Colombo, October 28, 1915.

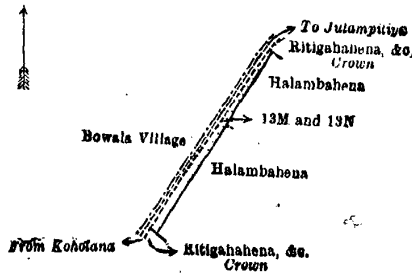
Scale of 8 Chains to an Inch.

G. K. THORNHILL,  
for Acting Surveyor-General.

III.—Preliminary plan 229.

Lot.	Name of Land.	Extent, A. R. P.
13M ..	Halambahena (reservation for road)	0 0 28
13N ..	Halambahena	0 1 6
		0 1 34

and bounded as follows : on the north by the village limit of Bowala, Ritigahahena to be declared the property of the Crown under the Waste Lands Ordinances ; on the east by Halambahena to be declared the property of Sedarasing Achchige Don Elias under the Waste Lands Ordinances, Halambahena to be declared the property of Wadigawage Babunhamy under the Waste Lands Ordinances ; on the south by Ritigahahena, &c., to be declared the property of the Crown under the Waste Lands Ordinances ; on the west by the village limit of Bowala.



Surveyor-General's Office,  
Colombo, October 28, 1915.

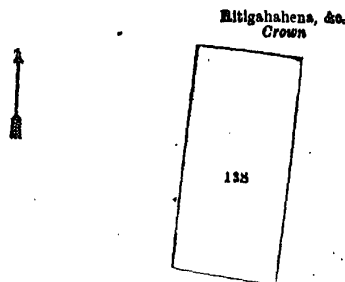
Scale of 8 Chains to an Inch.

G. K. THORNHILL,  
for Acting Surveyor-General.

IV.—Preliminary plan 229.

Lot.	Name of Land.	Extent, A. R. P.
13S ..	Tiruwanegalahena	5 0 6

and bounded as follows : on the north, east, south, and west by Ritigahahena to be declared the property of the Crown under the Waste Lands Ordinances.



Surveyor-General's Office,  
Colombo, October 28, 1915.

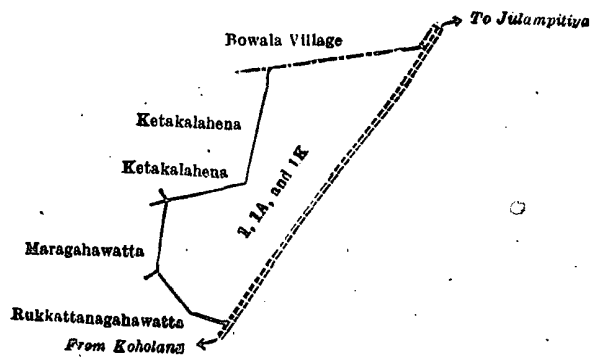
Scale of 8 Chains to an Inch.

G. K. THORNHILL,  
for Acting Surveyor-General.

V.—Preliminary plan 229.

Lot.	Name of Land.	Extent, A. R. P.
1 ..	Ketakelahena	2 2 36
1A ..	Migahahena	0 0 38
1K ..	Maragahahena	2 2 9
		5 2 3

and bounded as follows : on the north by the village limit of Bowala ; on the east by the road from Julampitiya to Koholana ; on the south by Rukkattanagahawatta claimed by Hewagamage Eliashamy ; on the west by Maragahawatta claimed by Wadigawage Don Davit, Ketakelahena to be declared the property of Kandambige Sedaris and another under the Waste Lands Ordinances.



Surveyor-General's Office,  
Colombo, October 28, 1915.

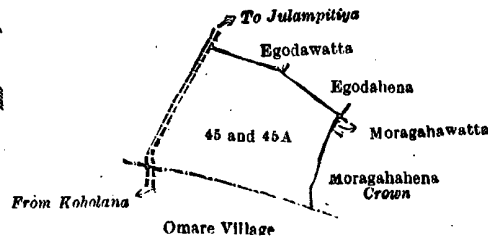
Scale of 8 Chains to an Inch.

G. K. THORNHILL,  
for Acting Surveyor-General.

VI.—Preliminary plan 229.

Lot.	Name of Land.	Extent, A. R. P.
45	Egodahena	2 2 9
45A	Do.	0 3 32
		3 2 1

and bounded as follows : on the north by Egodawatta claimed by Hettiwattaliyanage Dingi Appu, Egodahena claimed by Wadigawage Don Hendrick ; on the east by Moragahawatta claimed by Wadigawage Hin Appu, Moragahahena to be declared the property of the Crown under the Waste Lands Ordinances ; on the south by the village limit of Omare ; on the west by the road from Koholana to Julampitiya.



Surveyor-General's Office,  
Colombo, October 28, 1915.

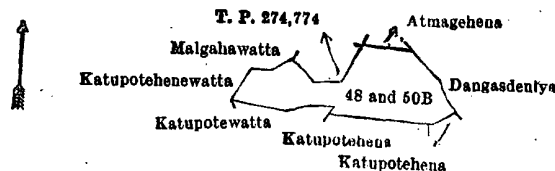
Scale of 8 Chains to an Inch.

G. K. THORNHILL,  
for Acting Surveyor-General.

VII.—Preliminary plan 229.

Lot.	Name of Land.	Extent, A. R. P.
48	Katupotehena	1 2 13
50B	Do.	0 1 24
		1 3 37

and bounded as follows : on the north by Malgahawatta claimed by Tantrige Juanis, T. P. 274,774, Atmagehena claimed by Suwandapulige Andris ; on the east by Dangasdeniya (private) ; on the south by Katupotehena sold to Wadigawage Don Davith and others under the Waste Lands Ordinances ; Katupotehena to be declared the property of Wadigawage Don Davith and others, Katupotewatta claimed by Hewa-ambepitiyege Don Davith and others ; on the west by Katupotehenewatta claimed by Wirappuliradage Roddi.



Surveyor-General's Office,  
Colombo, October 28, 1915.

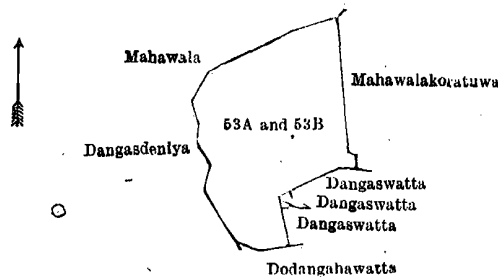
Scale of 8 Chains to an Inch.

G. K. THORNHILL,  
for Acting Surveyor-General.

VIII.—Preliminary plan 229.

Lot.	Name of Land.	Extent, A. R. P.
53A	Dodangaskoratuwa	2 0 13
53B	Kohombagahena	2 2 15
		4 2 28

and bounded as follows : on the north by Mahawala claimed by Liyana Arachchige Kottan ; on the east by Mahawala-koratuwa to be declared the property of Jayasin Arachchige Davithamy under the Waste Lands Ordinances ; on the south by Dangaswatta claimed by Abeywickrema Gamachchige Don Dines, Dodangahawatta claimed by Subasinhage Udanhani ; on the west by Dangasdeniya (private).



Surveyor-General's Office,  
Colombo, October 28, 1915.

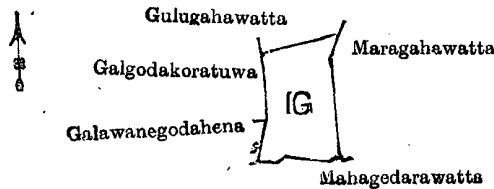
Scale of 8 Chains to an Inch.

G. K. THORNHILL,  
for Acting Surveyor-General.

IX.—Preliminary plan 229.

Lot.	Name of Land.	Extent, A. R. P.
1G	Galmanagodahena	1 2 11

and bounded as follows: on the north by Gulugahawatta claimed by Wadigawage Maha Davith; on the east by Maragahawatta claimed by Wadigawage Maha Davith; on the south by Mahagedarawatta claimed by Sedarasingha Arachchige Don Appu; on the west by Galawanegodahena claimed by Wadigawage Babun and others, Galgodakoratuwa claimed by ditto.



Surveyor-General's Office,  
Colombo, July 8, 1912.

Scale of 8 Chains to an Inch.

A. H. G. DAWSON,  
for Surveyor-General.

T. G. WILLETT,  
Special Officer.

May 31, 1916.

#### Hambantota S. O. No. 1,302.

#### Order under Section 4, Sub-section (1), of "The Waste Lands Ordinances of 1897, 1899, 1900, and 1903," declaring the Lands to be Crown Property.

In the matter of the lands commonly called or known as Dammanehena, Alutwattakella, Mahawatta, &c., situate in the village of Talawa, in the East Giruwa pattu of the Hambantota District, in the Southern Province, and of "The Waste Lands Ordinances of 1897, 1899, 1900, and 1903."

WHEREAS in pursuance of section 1 of the said Ordinances it was duly notified on the 3rd day of May, 1912, that if no claim to the lands commonly called or known as Dammanehena, Alutwattakella, Mahawatta, &c., situate in the village of Talawa, in the East Giruwa pattu of the Hambantota District, in the Southern Province, containing in extent 30 acres 3 roods and 3 perches, and shown as lots 8D, 15E, 15F, 15U, 15V, 18B, 18J, 18N, 26A, 26A3, 41G, 41H, 49, 49C, 56B, 56C, 56D, 56F, 56H, 56I, 56J, 56K, 56P, 64, 66, 72 in preliminary plan 404 and in the annexed diagrams, was made to Charles Valentine Brayne, Special Officer appointed under section 28 of the said Ordinances, within the period of three months from the date specified in such notice, such lands would be declared the property of the Crown, and dealt with on account of the Crown (*vide* Notice No. 4,403):

And whereas (1) Talawe Indajoti Terunnanse, (2) Warnasin Arachchige Don Juanis, (3) ditto Gunahamy, (4) ditto Heen Appu, (5) ditto Babunhamy, (6) Abekonge Jayanhamy, (7) Kankananpatiranage Ukkuhamy, (8) Dahanayakage Don Davit, (9) Jatunge Don Juwanis, (10) Dahanayakage Hamy, (11) Vitaranapatiranage Don Hendrick, (12) ditto Don Bastian, (13) Warnasin Arachchige Odiris, (14) Dahanayakage Don Samial made claim thereto, and whereas the said 1st claimant by an agreement dated the 7th day of September, 1912, in consideration of the Talawa Pansala being declared the owner of 3 roods more or less of lot 31 of the block survey preliminary plan 404, and 10 acres more or less of lots 31 and 32 of the same block survey preliminary plan, now shown as lots 31D and 31B on the same block survey preliminary plan, and the said 2nd to 12th claimants by an agreement dated the 7th day of September, 1912, the said 13th claimant by an agreement dated the 10th day of September, 1912, and the said 14th claimant by an agreement dated the 8th day of September, 1912, in consideration of the Settlement Officer settling as private property in his settlement of the village Talawa (a) lots 15C, 15Z, 15AA, 15Y, 39, 41B, 41R of the block survey preliminary plan 404 (b) 12½ acres more or less of lot 31 (and, if necessary, lot 32) now shown as lot 31 on the same block survey preliminary plan and (c) 12½ acres more or less of lot 18 of the same block survey preliminary plan now shown as lot 18Q on the same block survey preliminary plan, withdrew their claims to the above-mentioned lots 8D, 15E, 15F, 15U, 15V, 18B, 18J, 18N, 26A, 26A3, 41G, 41H, 49, 49C, 56B, 56C, 56D, 56F, 56H, 56I, 56J, 56K, 56P, 64, 66, 72 of this order; and whereas (15) Abeygunawardena Hottige Dona Vimara Hamine made claim to the above-mentioned lot 49, and whereas the said claimant has withdrawn her claim thereto, in consideration of being declared the owner of 2 acres more or less of lots 71 and 56 of block survey preliminary plan 404, now shown in the same plan as lots 56Q and 71B, I, Thomas Graham Willett, Special Officer appointed under section 28 of the said Ordinances, under and by virtue of the powers vested in me in that behalf by section 4 of the said Ordinances, do hereby on this 4th day of April, 1916; order and declare under section 4, sub-section (1), of the said Ordinances, that the said lands, as more fully described herein below, are the property of the Crown.

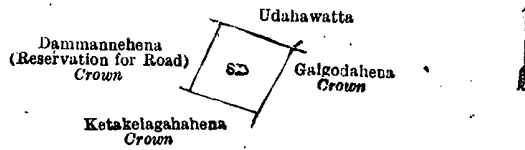
#### Description of the Lands referred to.

The following lots situated in the village of Talawa, in the East Giruwa pattu of the Hambantota District, in the Southern Province, as described in the annexed diagrams:—

Lot.	Name of Land.	Extent, A. R. P.
8D	Dammanehena	1 0 28

I.—Preliminary plan 404:

and bounded as follows : on the north by Udahawatta claimed by Pottewela Gamage Miyarhamy ; on the east by Galgodahena declared the property of the Crown under the Waste Lands Ordinances ; on the south by Ketakelagahahena declared the property of the Crown under the Waste Lands Ordinances ; on the west by Dammannehena declared the property of the Crown under the Waste Lands Ordinances (reservation for road).



Surveyor-General's Office,  
Colombo, December 11, 1915.

Scale of 8 Chains to an Inch.

G. K. THORNHILL,  
for Surveyor-General.

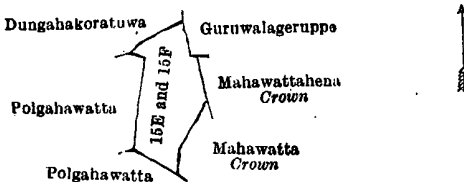
Lot.	Name of Land.
15E ..	Alutwattakella ..
15F ..	Mahawatta ..

II.—Preliminary plan 404.

Extent,	A.	R.	P.
..	0	1	0
..	1	0	1

1 1 1

and bounded as follows : on the north by Dungahakoratuwa claimed by Abeysekerage Dinohamy ; on the east by Guruwalageruppe claimed by Warnasinghe Arachchige Babahamy, Mahawattahena declared the property of the Crown under the Waste Lands Ordinances, Mahawatta declared the property of the Crown under the Waste Lands Ordinances ; on the south by Polgahawatta claimed by Gamachchige Ranhamy ; on the west by Polgahawatta claimed by Abeysekerage PUNCHIHAMY.



Surveyor-General's Office,  
Colombo, December 11, 1915.

Scale of 8 Chains to an Inch.

G. K. THORNHILL,  
for Surveyor-General.

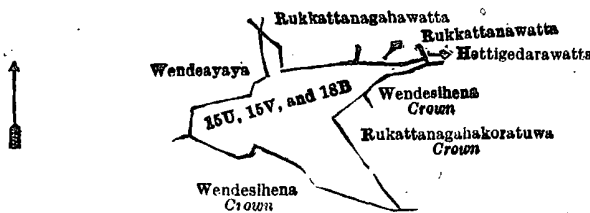
Lot.	Name of Land.
15U ..	Rukattanagahawatta ..
15V ..	Polgahawatta ..
18B ..	Rukattanagahakoratuwa ..

III.—Preliminary plan 404.

Extent,	A.	R.	P.
..	1	2	20
..	0	1	37
..	1	0	24

3 1 1

and bounded as follows : on the north by Rukkattanagahawatta claimed by Abeysekerage Don Davith, Rukkattanawatta claimed by ditto, Hettigedarawatta claimed by Dahanayakage Babahamy ; on the east by Wendesihena declared the property of the Crown under the Waste Lands Ordinances, Rukattanagahakoratuwa declared the property of the Crown under the Waste Lands Ordinances ; on the south by Wendesihena declared the property of the Crown under the Waste Lands Ordinances ; on the west by Wendeayaya claimed by Dahanayaka Panguwa.



Surveyor-General's Office,  
Colombo, December 11, 1915.

Scale of 8 Chains to an Inch.

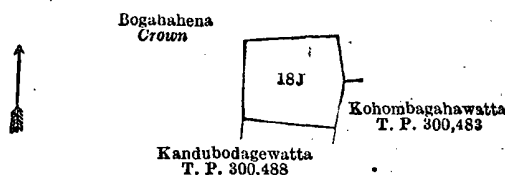
G. K. THORNHILL,  
for Surveyor-General.

Lot.	Name of Land.
18J ..	Bogahawatta ..

IV.—Preliminary plan 404.

Extent,	A.	R.	P.
..	1	2	2

and bounded as follows : on the north by Bogahahena declared the property of the Crown under the Waste Lands Ordinances ; on the east by Bogahahena declared the property of the Crown under the Waste Lands Ordinances, Kohombagahawatta sold by the Crown (T. P. 300,483) ; on the south by Kandubodagewatta sold by the Crown (T. P. 300,488) ; on the west by Bogahahena declared the property of the Crown under the Waste Lands Ordinances.



Surveyor-General's Office,  
Colombo, December 11, 1915.

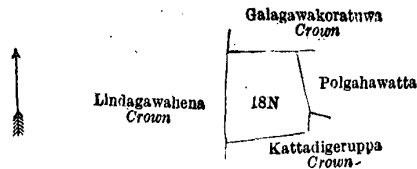
Scale of 8 Chains to an Inch.

G. K. THORNHILL,  
for Surveyor-General.

## V.—Preliminary plan 404.

Lot.	Name of Land.	Extent, A. R. P.
18N	Ketakalagahahena	1 1 8

and bounded as follows : on the north by Galagawakoratuwa declared the property of the Crown under the Waste Lands Ordinances ; on the east by Polgahawatta claimed by Rajapaksage Deonis, Kattadigeruppa declared the property of the Crown under the Waste Lands Ordinances ; on the south by Kattadigeruppa declared the property of the Crown under the Waste Lands Ordinances ; on the west by Lindagawahena declared the property of the Crown under the Waste Lands Ordinances.



Surveyor-General's Office,  
Colombo, December 11, 1915.

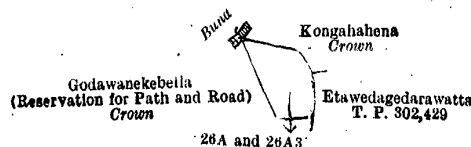
Scale of 8 Chains to an Inch.

G. K. THORNHILL,  
for Surveyor-General.

## VI.—Preliminary plan 404.

Lot.	Name of Land.	Extent, A. R. P.
20A	Dunumadalagahawatta, &c.	0 2 21
26A3	Etawedagedarawatta	0 0 11
		0 2 32

and bounded as follows : on the north by a bund, Kongahahena declared the property of the Crown under the Waste Lands Ordinances ; on the east by Kongahahena declared the property of the Crown under the Waste Lands Ordinances, Etawedagedarawatta sold by the Crown, T. P. 302,429 ; on the south and west by Godawanekebella (reservation for path and road) declared the property of the Crown under the Waste Lands Ordinances.



Surveyor-General's Office,  
Colombo, December 11, 1915.

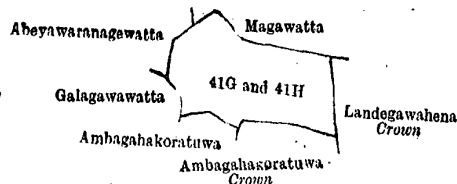
Scale of 8 Chains to an Inch.

G. K. THORNHILL,  
for Surveyor-General.

## VII.—Preliminary plan 404.

Lot.	Name of Land.	Extent, A. R. P.
41G	Abeywarnagewatta	1 1 33
41H	Sooriyepokunewatta	1 1 9
		2 3 2

and bounded as follows : on the north by Magawatta claimed by A. Isuruhamy and others ; on the east by Landegawahena declared the property of the Crown under the Waste Lands Ordinances, Ambagahakoratuwa claimed by Samarasinge Guna Etana ; on the west by Galagawawatta claimed by Kanabediaramage Andiris and others, Abeyawaranagewatta to be declared the property of Samarasinge Dineshamy under the Waste Lands Ordinances.



Surveyor-General's Office,  
Colombo, December 11, 1915.

Scale of 8 Chains to an Inch.

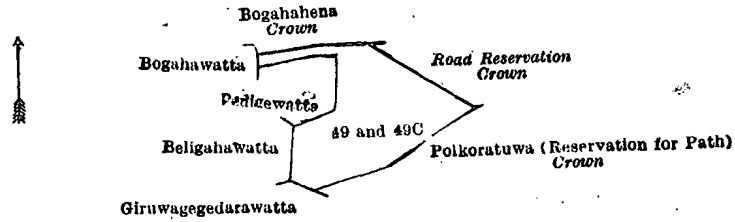
G. K. THORNHILL,  
for Surveyor-General.

## VIII.—Preliminary plan 404.

Lot.	Name of Land.	Extent, A. R. P.
49	Polkoratuwa	1 3 25
49C	Ratmalkoratuwa	0 3 27
		2 3 12

and bounded as follows : on the north by Bogahahena declared the property of the Crown under the Waste Lands Ordinances, road reservation declared the property of the Crown under the Waste Lands Ordinances ; on the east by a road reservation declared the property of the Crown under the Waste Lands Ordinances, Polkoratuwa (reservation for path) declared the property of the Crown under the Waste Lands Ordinances ; on the south by Polkoratuwa (reservation for Patiranage Pedris ; on the west by Beligahawatta claimed by Kankana Patiranage Ranhamy, Pedigewatta claimed by Ranhotigamage Sabo, Bogahawatta claimed by Kankanan Patiranage Pinhamy.





Surveyor-General's Office,  
Colombo, December 11, 1915.

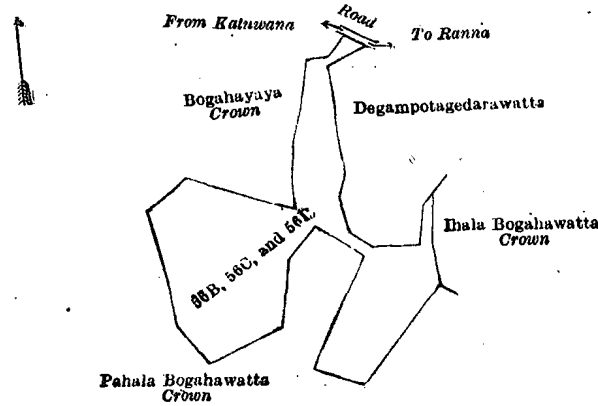
Scale of 8 Chains to an Inch.

G. K. THORNHILL,  
for Surveyor-General.

IX.—Preliminary plan 404.

Lot.	Name of Land.	Extent, A. R. P.
56B	Degampotagederawatta	1 2 5
56C	Bogahawatta	3 2 0
56D	Bogahakoratuwa	1 2 25
		6 2 30

and bounded as follows : on the north by Bogahayaya declared the property of the Crown under the Waste Lands Ordinances, the road from Katuwana to Ranna, Degampotagederawatta claimed by Wewalagamage Biappu ; on the east by Ihalabogahawatta declared the property of the Crown under the Waste Lands Ordinances, Pahalabogahawatta declared the property of the Crown under the Waste Lands Ordinances ; on the south and west by Pahalabogahawatta declared the property of the Crown under the Waste Lands Ordinances.



Surveyor-General's Office,  
Colombo, December 11, 1915.


Scale of 8 Chains to an Inch.

G. K. THORNHILL,  
for Surveyor-General.

X.—Preliminary plan 404.

Lot.	Name of Land.	Extent, A. R. P.
56F	Galagawakoratuwa	1 2 32

and bounded as follows : on the north by Mahaparagawahena declared the property of the Crown under the Waste Lands Ordinances ; on the east by Galagawakoratuwa belonging to the Crown ; on the south and west by Mahaparagawahena declared the property of the Crown under the Waste Lands Ordinances.



Surveyor-General's Office,  
Colombo, December 11, 1915.

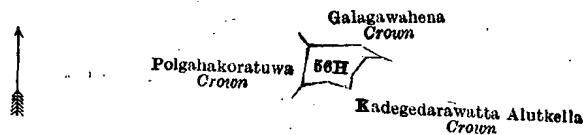
Scale of 8 Chains to an Inch.

G. K. THORNHILL,  
for Surveyor-General.

XI.—Preliminary plan 404.

Lot.	Name of Land.	Extent, A. R. P.
56H	Polgahakoratuwa	0 1 17

and bounded as follows : on the north by Galagawahena declared the property of the Crown under the Waste Lands Ordinances ; on the east and south by Kadegedarawatta Alutkella declared the property of the Crown under the Waste Lands Ordinances ; on the west by Polgahakoratuwa declared the property of the Crown under the Waste Lands Ordinances.



Surveyor-General's Office,  
Colombo, December 11, 1915.

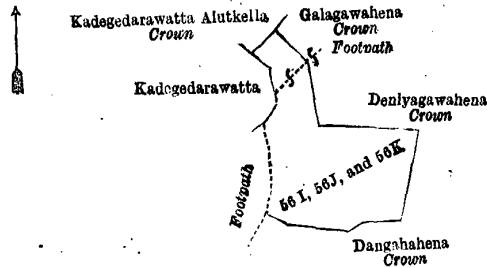
Scale of 8 Chains to an Inch.

G. K. THORNHILL,  
for Surveyor-General.

## XII.—Preliminary plan 404.

Lot.	Name of Land.	Extent, A. R. P.
56I ..	Kongahawatta ..	0 1 12
56J ..	Serugahawatta ..	0 1 18
56K ..	Julgahakoratuwa ..	2 3 16
		3 2 6

and bounded as follows: on the north by Kadegederawatta-alutkella declared the property of the Crown under the Waste Lands Ordinances, Galagawahena declared the property of the Crown under the Waste Lands Ordinances, a footpath, Deniyagawahena declared the property of the Crown under the Waste Lands Ordinances; on the east by Deniyagawahena declared the property of the Crown under the Waste Lands Ordinances; on the south by Dangahahena declared the property of the Crown under the Waste Lands Ordinances; on the west by a footpath, Kadegederawatta claimed by Ganagedera Pedris.



Surveyor-General's Office,  
Colombo, December 11, 1915.

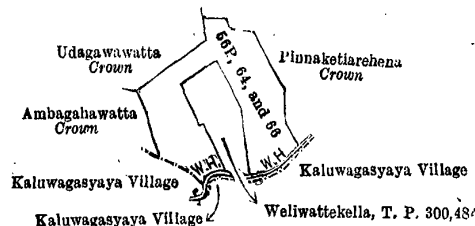
Scale of 8 Chains to an Inch.

G. K. THORNHILL,  
for Surveyor-General.

## XIII.—Preliminary plan 404.

Lot.	Name of Land.	Extent, A. R. P.
56P ..	Ulpathewatta ..	0 1 17
64 ..	Wellewattkella ..	0 3 36
66 ..	Do. ..	1 1 26
		2 2 39

and bounded as follows: on the north by Udagawawatta declared the property of the Crown under the Waste Lands Ordinances, Pinnaketiarehena declared the property of the Crown under the Waste Lands Ordinances; on the east by Pinnaketiarehena declared the property of the Crown under the Waste Lands Ordinances; on the south by the village limit of Kaluwagasyaya, Weliwattkella sold by the Crown (T. P. 300,484), the village limit of Kaluwagasyaya; on the west by the village limit of Kaluwagasyaya, Ambagahawatta declared the property of the Crown under the Waste Lands Ordinances.



Surveyor-General's Office,  
Colombo, December 11, 1915.

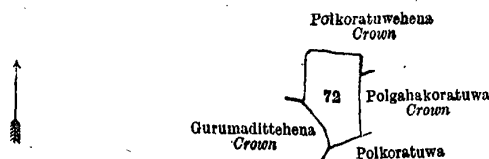
Scale of 8 Chains to an Inch.

G. K. THORNHILL,  
for Surveyor-General.

## XIV.—Preliminary plan 404.

Lot.	Name of Land.	Extent, A. R. P.
72 ..	Polkoratuwealutkella ..	0 3 33

and bounded as follows: on the north by Polkoratuwehena declared the property of the Crown under the Waste Lands Ordinances; on the east by Polkoratuwehena declared the property of the Crown under the Waste Lands Ordinances, Polgahakoratuwa declared the property of the Crown under the Waste Lands Ordinances; on the south by Polkoratuwa claimed by Abeyagoonawardana Hettige Dona Gimarahamy; on the west by Gurumaditthena declared the property of the Crown under the Waste Lands Ordinances, Polkoratuwehena declared the property of the Crown under the Waste Lands Ordinances.



Surveyor-General's Office,  
Colombo, December 11, 1915.

Scale of 8 Chains to an Inch.

G. K. THORNHILL,  
for Surveyor-General.

April 4, 1916.

T. G. WILLETT,  
Special Officer.

**Kurunegala S. O. No. 1,370.**

**Order under Section 4, Sub-section (1), of "The Waste Lands Ordinances of 1897, 1899, 1900, and 1903."**

In the matter of the lands commonly called or known as Meegahamulahena, Maragahawatta, &c., situate in the village of Alutgama, in the Kinyama korale of the Katugampola hatpattu of the Kurunegala District, in the North-Western Province, and of "The Waste Lands Ordinances of 1897, 1899, 1900, and 1903."

WHEREAS in pursuance of section 1 of the said Ordinances it was duly declared and notified on the 22nd day of May, 1914, that if no claim to the lands commonly called or known as Meegahamulahena, Maragahawatta, &c., situate in the village of Alutgama, in the Kinyama korale of the Katugampola hatpattu of the Kurunegala District, in the North-Western Province, containing in extent 28 acres 1 rood and 11 perches, and shown as lots 3 and 7 in preliminary plan 1,437 and in the annexed diagram, was made to John Murray Davies, Special Officer appointed under section 28 of the said Ordinances, within the period of three months from the date specified in the said notice, such lands would be declared the property of the Crown, and dealt with on account of the Crown (*vide* Notice No. 5,211):

And whereas Henry Lawson de Mel made claim thereto, and I, John Murray Davies, Special Officer appointed under section 28 of the said Ordinances, made due inquiry into such claim, and whereas the said claimant and I, with the consent of His Excellency the Governor, came to an agreement in writing dated the 7th day of October, 1914, concerning the said lands, under section 4, sub-section (1), of the said Ordinances, whereby it was agreed that the said claimant should be declared the purchaser of the said lands, upon payment on or before the 7th day of January, 1915, to the Settlement Officer, of a sum of Rupees Seven hundred and Twelve and Cents Fifty only (Rs. 712.50), as the purchase amount of the said lands, and whereas the said amount has been duly paid by the said claimant, he is hereby, in pursuance of the agreement aforementioned, declared to be the purchaser of the said lands, as more fully described herein below.

*Description of the Lands referred to.*

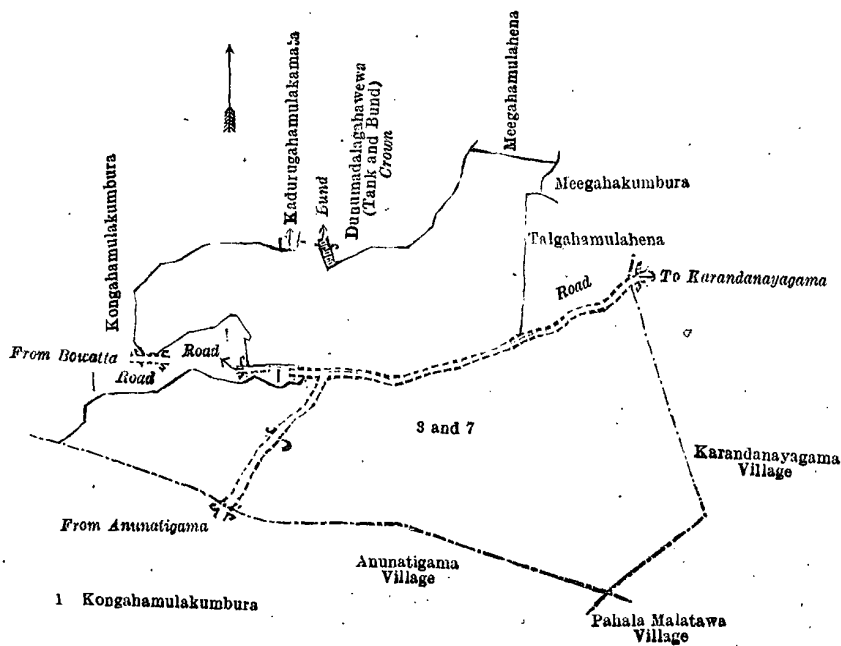
The following lots situate in the village of Alutgama, in the Kinyama korale of the Katugampola hatpattu of the Kurunegala District, in the North-Western Province, as described in the annexed diagram:—

Preliminary plan 1,437.

Lot.	Name of Land.	Extent, A. R. P.
3	Meegahamulahena	9 1 27
7	Maragahawatta, Kadurugahahenyaya, Maragahamulahena	18 3 24
		28 1 11

(Exclusive of the roads passing through the lands.)

and bounded as follows: on the north by Kongahamulakumbura (private), Kadurugahamulakamata (private), bund, Dunumadalagahawewa (tank and bund) to be declared the property of the Crown under the Waste Lands Ordinances, Meegahamulahena sold to Adikari Mudiyansele Kusalhamy and another under the Waste Lands Ordinances; on the east by Meegahakumbura (private), Talgahamulahena sold to Unga. Wahumpuraya of Karandanayagama under the Waste Lands Ordinances, the road from Bowatta to Karandanayagama, the village limit of Karandanayagama; on the south by the village limit of Pahalamalatawa, the village limit of Anunatigama; on the west by Kongahamulakumbura (private), a road, Kongahamulakumbura (private).



Surveyor-General's Office,  
Colombo, March 9, 1916.

Scale of 8 Chains to an Inch.

G. K. THORNHILL,  
for Surveyor-General.

May 15, 1916.

J. M. DAVIES,  
Special Officer.

## Kurunegala S. O. No. 1,371.

## Order under Section 4, Sub-section (1), of "The Waste Lands Ordinances of 1897, 1899, 1900, and 1903."

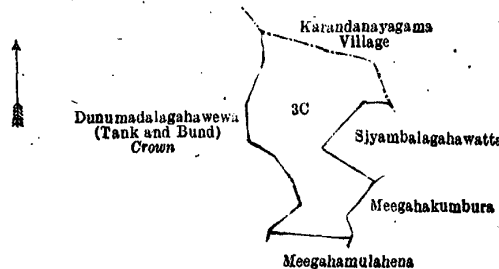
In the matter of the land commonly called or known as Meegahamulahena, situate in the village of Alutgama, in the Kinyama korale of the Katugampola hatpattu of the Kurunegala District, in the North-Western Province, and of "The Waste Lands Ordinances of 1897, 1899, 1900, and 1903."

WHEREAS in pursuance of section 1 of the said Ordinances it was duly declared and notified on the 22nd day of May, 1914, that if no claim to the land commonly called or known as Meegahamulahena, situate in the village of Alutgama, in the Kinyama korale of the Katugampola hatpattu of the Kurunegala District, in the North-Western Province, containing in extent 3 acres and 2 roods, and shown as lot 3C in preliminary plan 1,437 and in the annexed diagram, was made to John Murray Davies, Special Officer appointed under section 28 of the said Ordinances, within the period of three months from the date specified in the said notice, such land would be declared the property of the Crown, and dealt with on account of the Crown (*vide* Notice No. 5,211):

And whereas (1) Adikari Mudiyansele Kusalhamy, (2) ditto Dingiri Etana made claim thereto, and I, John Murray Davies, Special Officer appointed under section 28 of the said Ordinances, made due inquiry into such claim, and whereas the said 2nd claimant having been duly called upon by me by a notice in writing, under section 4, sub-section (1), of the said Ordinances, duly served upon her to produce before me the evidence and documents upon which she might rely in proof of her claim, and not having so appeared or produced such documents and evidence; and whereas the said 1st claimant and I, with the consent of His Excellency the Governor, came to an agreement in writing dated the 2nd day of October, 1914, concerning the said land, under section 4, sub-section (1), of the said Ordinances, whereby it was agreed that the said two claimants should be declared the purchasers of the said land upon payment on or before the 2nd day of January, 1915, to the Treasury Officer at Chilaw, of a sum of Rupees Fifty-six only (Rs. 56), as the purchase amount of the said land, and whereas the said amount has been paid by the said claimants, they are hereby, in pursuance of the agreement aforementioned, declared to be the purchasers of the said land, as more fully described herein below.

*Description of the Land referred to.*

The land commonly called or known as Meegahamulahena, situated in the village of Alutgama, in the Kinyama korale of the Katugampola hatpattu of the Kurunegala District, in the North-Western Province, and containing in extent 3 acres and 2 roods, and shown as lot 3C in preliminary plan 1,437 and in the annexed diagram; and bounded as follows: on the north by the village limit of Karandanayagama; on the east by Siyambalagahawatta (private), Meegahakumbura (private); on the south by Meegahamulahena sold to Henry Lawson de Mel under the Waste Lands Ordinances; on the west by Dunumadalagahawewa (tank and bund) to be declared the property of the Crown under the Waste Lands Ordinances.



Surveyor-General's Office,  
Colombo, March 9, 1916.

Scale of 8 Chains to an Inch.

G. K. THORNHILL,  
for Surveyor-General.

May 15, 1916.

J. M. DAVIES,  
Special Officer.

## Kurunegala S. O. No. 1,372.

## Order under Section 4, Sub-section (1), of "The Waste Lands Ordinances of 1897, 1899, 1900, and 1903," declaring Lands to be Crown Property.

In the matter of the lands commonly called or known as Hendegasyayahena, Dunumadalagahawewa (tank and bund), situate in the village of Alutgama, in the Kinyama korale of the Katugampola hatpattu of the Kurunegala District, in the North-Western Province, and of "The Waste Lands Ordinances of 1897, 1899, 1900, and 1903."

WHEREAS in pursuance of section 1 of the said Ordinances it was duly notified on the 22nd day of May, 1914, that if no claim to the lands commonly called or known as Hendegasyayahena, Dunumadalagahawewa (tank and bund), situate in the village of Alutgama, in the Kinyama korale of the Katugampola hatpattu of the Kurunegala District, in the North-Western Province, containing in extent 59 acres 2 roods and 38 perches, and shown as lots 1, 1A, 1B, 1D, 2 in preliminary plan 1,437 and in the above-mentioned diagram, was made to John Murray Davies, Special Officer appointed under section 28 of the said Ordinances, within the period of three months from the date specified in such notice, such lands would be declared the property of the Crown, and dealt with on account of the Crown (*vide* Notice No. 5,211):

And whereas (1) Henry Lawson de Mel made claim thereto, and whereas the said claimant by an agreement dated the 7th day of October, 1914, in consideration of being declared the purchaser of 28½ acres more or less of lots 3 and 7 of the notice and of the block survey preliminary plan 1,437, now shown as lots 3 and 7 on the same block survey preliminary plan, for a sum of Rs. 712.60, withdrew his claim to the said lots 1, 1A, 1B, 1D, and 2 of this order; and whereas (2) Adikara Mudiyansele Awasada Hamy, (3) ditto Kusal Hamy, (4) ditto Gamarala, and (5) ditto Dingiri Etana made claim to the above-mentioned lots 1, 1A, 1B, 1D, and whereas the said 2nd claimant having died during the pendency of the inquiry his claim was duly represented by his only heirs (2a) Adikara Mudiyansele Ran Menika and (2b) ditto Bandi Etana, and whereas the said (2a) and (2b) claimants by an agreement dated the 2nd day of October, 1914, in consideration of being declared the purchasers of 2 acres more or less of lot 1 of the notice and of the block survey preliminary plan 1,437, now shown as lot 1C on the same block survey preliminary plan, for a sum of Rs. 32; and the said 3rd claimant by an agreement dated the same day, viz., the 2nd day of October, 1914, in consideration of being declared along with the said

5th claimant the purchasers of 3½ acres more or less of lot 3 of the notice and of the block survey preliminary plan 1,437, now shown as lot 3C on the same block survey preliminary plan, for a sum of Rs. 56, withdrew their claims to the said lots 1, 1A, 1B, 1D; and whereas the said 4th claimant by an agreement dated the same day, viz., the 2nd day of October, 1914, in consideration of being declared the purchaser of 2 acres more or less of lot 1 of the notice and of the block survey preliminary plan 1,437, now shown as lot 1B on the same block survey preliminary plan, upon payment on or before the 2nd day of January, 1915, of a sum of Rs. 32, he withdrew his claim to the said lots 1, 1A, and 1D of this order, and whereas it was further agreed by the said agreement that in default of the said payment of Rs. 32 by the due date his claim to the said lot 1B, in respect of which the said payment was to be made, should be considered to have been withdrawn, and the said lot 1B should be declared the property of the Crown, and whereas the said claimant has failed to make the said payment by the due date; and whereas (6) Uswatte Liyanage Manuel Perera made claim to the above-mentioned lot 1, and whereas he came to an agreement dated the 2nd day of October, 1914, whereby it was agreed that the said claimant should be declared the purchaser of the said lot 1 upon payment on or before the 2nd day of January, 1915, of a sum of Rs. 1,050, as the purchase amount of the said lot 1, and whereas it was further agreed by the same agreement that in default of such payment of Rs. 1,050 by the due date the claim of the said claimant to the said lot 1, in respect of which the said payment was to be made, should be considered to have been withdrawn, and the said lot 1 should be declared the property of the Crown, and whereas the said claimant has failed to make the said payment by the due date; and whereas the said 5th claimant having been duly called upon by me by a notice in writing, under section 4, sub-section (1), of the said Ordinances, duly served upon her to produce before me the evidence and documents upon which she might rely in proof of her claim, and not having so appeared or produced such evidence and documents, I, John Murray Davies, Special Officer appointed under section 28 of the said Ordinances, under and by virtue of the powers vested in me in that behalf by section 4 of the said Ordinances, do hereby on this 15th day of May, 1916, order and declare, under section 4, sub-section (1), of the said Ordinances, that the said lands, as more fully described herein below, are the property of the Crown.

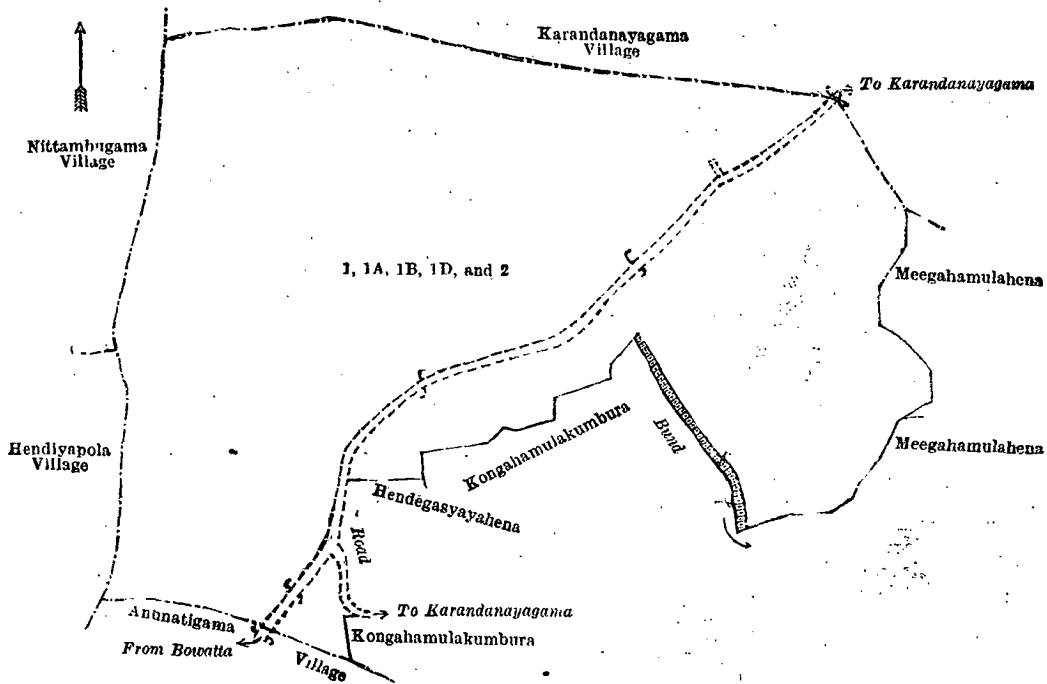
*Description of the Lands referred to.*

The following lots situated in the village of Alutgama, in the Kinyama korale of the Katugampola hatpattu of the Kurunegala District, in the North-Western Province, as described in the annexed diagram:—

Preliminary plan 1,437.

Lot.	Name of Land.	Extent, A. R. P.
1	Hendegasyayahena	41 1 25
1A	Do.	3 2 26
1B	Do.	2 0 3
1D	Do.	0 3 7
2	Dunumadalagahawewa (tank and bund)	11 3 17
		<b>59 2 38</b>

and bounded as follows: on the north by the village limit of Karandanayagama; on the east by the village limit of Karandanayagama, Meegahamulahena sold to Adikari Mudiyansele Kusal Hamy and another under the Waste Lands Ordinances, Meegahamulahena sold to Henry Lawson de Mel under the Waste Lands Ordinances; on the south by bund, Kongahamulakumbura (private), Hendegasyayahena sold to Adikari Mudiyansele Ran Menika and another under the Waste Lands Ordinances, road, Kongahamulakumbura (private), the village limit of Anunatigama; on the west by the village limit of Hendiyapola, the village limit of Nittambugama.



Surveyor-General's Office,  
Colombo, March 9, 1916.

Scale of 8 Chains to an Inch.

G. K. THORNHILL,  
for Surveyor-General.

May 15, 1916.

J. M. DAVIES,  
Special Officer.

## Kurunegala S. O. No. 1,373.

## Order under Section 4, Sub-section (1), of "The Waste Lands Ordinances of 1897, 1899, 1900, and 1903."

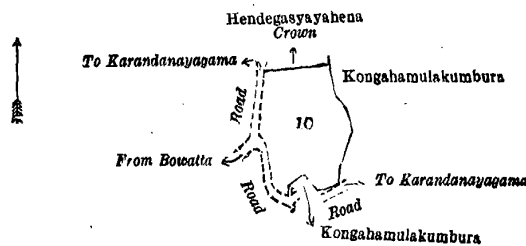
In the matter of the land commonly called or known as Hendegasyayahena, situate in the village of Alutgama, in the Kiniyama korale of the Katugampola hatpattu of the Kurunegala District, in the North-Western Province, and of "The Waste Lands Ordinances of 1897, 1899, 1900, and 1903."

WHEREAS in pursuance of section 1 of the said Ordinances it was duly declared and notified on the 22nd day of May, 1914, that if no claim to the land commonly called or known as Hendegasyayahena, situate in the village of Alutgama, in the Kiniyama korale of the Katugampola hatpattu of the Kurunegala District, in the North-Western Province, containing in extent 2 acres and 1 perch, and shown as lot 1C in preliminary plan 1,437 and in the annexed diagram, was made to John Murray Davies, Special Officer appointed under section 28 of the said Ordinances, within the period of three months from the date specified in the said notice, such land would be declared the property of the Crown, and dealt with on account of the Crown (*vide* Notice No. 5,211):

And whereas Adikari Mudiyansele Awasadahamy made claim thereto, and whereas the said claimant died during the pendency of the inquiry, and his claim was duly represented by his only heirs (a) Adikari Mudiyansele Ran Menika and (b) ditto Bandi Etana, and I, John Murray Davies, Special Officer appointed under section 28 of the said Ordinances, made due inquiry into such claim, and whereas the said claimants (a) and (b) and I, with the consent of His Excellency the Governor, came to an agreement in writing dated the 2nd day of October, 1914, concerning the said land, under section 4, sub-section (1), of the said Ordinances, whereby it was agreed that the said claimants (a) and (b) should be declared the purchasers of the said land upon payment on or before the 2nd day of January, 1915, to the Treasury Officer at Chilaw, of a sum of Rupees Thirty-two only (Rs. 32), as the purchase amount of the said land, and whereas the said amount has been paid by the said claimants (a) and (b), they are hereby, in pursuance of the agreement aforementioned, declared to be the purchasers of the said land, as more fully described herein below.

*Description of the Land referred to.*

The land commonly called or known as Hendegasyayahena, situated in the village of Alutgama, in the Kiniyama korale of the Katugampola hatpattu of the Kurunegala District, in the North-Western Province, and containing in extent 2 acres and 1 perch, and shown as lot 1C in preliminary plan 1,437 and in the annexed diagram; and bounded as follows: on the north by Hendegasyayahena to be declared the property of the Crown under the Waste Lands Ordinances; on the east by Kongahamulakumbura (private); on the south by a road, Kongahamulakumbura (private), a road; on the west by a road.



Surveyor-General's Office,  
Colombo, March 9, 1916.

Scale of 8 Chains to an Inch.

G. K. THORNHILL,  
for Surveyor-General

May 15, 1916.

J. M. DAVIES,  
Special Officer.

## Kurunegala S. O. No. 1,374.

## Order under Section 4, Sub-section (1), of "The Waste Lands Ordinances of 1897, 1899, 1900, and 1903."

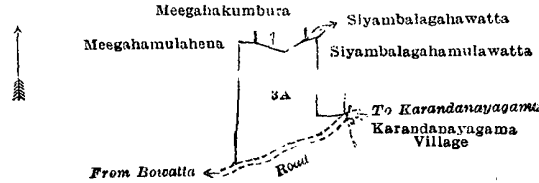
In the matter of the land commonly called or known as Talgahamulahena, situate in the village of Alutgama, in the Kiniyama korale of the Katugampola hatpattu of the Kurunegala District, in the North-Western Province, and of "The Waste Lands Ordinances of 1897, 1899, 1900, and 1903."

WHEREAS in pursuance of section 1 of the said Ordinances it was duly declared and notified on the 22nd day of May, 1914, that if no claim to the land commonly called or known as Talgahamulahena, situate in the village of Alutgama, in the Kiniyama korale of the Katugampola hatpattu of the Kurunegala District, in the North-Western Province, containing in extent 1 acre 3 roods and 32 perches, and shown as lot 3A in preliminary plan 1,437 and in the annexed diagram, was made to John Murray Davies, Special Officer appointed under section 28 of the said Ordinances, within the period of three months from the date specified in the said notice, such land would be declared the property of the Crown, and dealt with on account of the Crown (*vide* Notice No. 5,211):

And whereas Unga Wahumpuraya of Karandanayagama made claim thereto, and I, John Murray Davies, Special Officer appointed under section 28 of the said Ordinances, made due inquiry into such claim, and whereas the said claimant and I, with the consent of His Excellency the Governor, came to an agreement in writing dated the 2nd day of October, 1914, concerning the said land, under section 4, sub-section (1), of the said Ordinances, whereby it was agreed that the said claimant should be declared the purchaser of the said land upon payment on or before the 2nd day of January, 1915, to the Treasury Officer at Chilaw, of a sum of Rupees Thirty-three only (Rs. 33), as the purchase amount of the said land, and whereas the said amount has been paid by the said claimant, he is hereby, in pursuance of the agreement aforementioned, declared to be the purchaser of the said land, as more fully described herein below.

*Description of the Land referred to.*

The land commonly called or known as Talgahamulahena, situated in the village of Alutgama, in the Kiniyama korale of the Katugampola hatpattu of the Kurunegala District, in the North-Western Province, and containing in extent 1 acre 3 roods and 32 perches, and shown as lot 3A in preliminary plan 1,437 and in the annexed diagram; and bounded as follows: on the north by Meegahamulahena sold to Henry Lawson de Mel under the Waste Lands Ordinances, Meegahamulakumbura (private), Siyambalagahawatta (private); on the east by Siyambalagahamulawatta claimed by A. M. Ausadahamy; on the south by the road from Karandanayagama to Bowatta; on the west by Meegahamulahena sold to Henry Lawson de Mel under the Waste Lands Ordinances.



Surveyor-General's Office,  
Colombo. March 9, 1916.

Scale of 8 Chains to an Inch.

G. K. THORNHILL,  
for Surveyor-General.

May 15, 1916.

J. M. DAVIES,  
Special Officer.

**Uva S. O. No. 2,077.**

**Order under Section 4, Sub-section (1), of "The Waste Lands Ordinances of 1897, 1899, 1900, and 1903," declaring Lands to be Crown Property.**

In the matter of the lands commonly called or known as Godamade Onadumuduwa and Bakmelandepatana, &c., situate in the village of Gamewela, in the Kandukara korale of the Buttala division, in the Province of Uva, and of "The Waste Lands Ordinances of 1897, 1899, 1900, and 1903."

WHEREAS in pursuance of section 1 of the said Ordinances it was duly notified on the 14th day of March, 1913, that if no claim to the lands commonly called or known as Godamade Onadumuduwa and Bakmelandepatana, &c., situate in the village of Gamewela, in the Kandukara korale of the Buttala division, in the Province of Uva, containing in extent 148 acres 2 roods and 29 perches, and shown as lots 3, 3E, 10, 26, 30, 32, 36 in preliminary plan 214 and in the annexed diagrams, was made to John Murray Davies, Special Officer appointed under section 28 of the said Ordinances, within the period of three months from the date specified in such notice, such lands would be declared the property of the Crown, and dealt with on account of the Crown (*vide* Notice No. 4,789):

And whereas Wijeratna Mudiyansele Pillegedera Appuhamy made claim thereto, and whereas the said claimant came to an agreement dated the 13th day of December, 1913, whereby in consideration of the Settlement Officer settling as private property otherwise than under the Waste Lands Ordinances lots 9, 11, 18D, 18G, and a portion of lot 3 of the block survey preliminary plan 214, now shown as lots 3C, 3D, 3F on the same block survey preliminary plan, withdrew his claim to the said lots 3, 3E, 10, 26, 30, 32, and 36, I, John Murray Davies, the aforesaid Special Officer, under and by virtue of the powers vested in me in that behalf by section 4 of the said Ordinances, do hereby on this 12th day of June, 1916, order and declare, under section 4, sub-section (1), of the said Ordinances, that the said lands, as more fully described herein below, are the property of the Crown.

*Description of the Lands referred to.*

The following lots situated in the village of Gamewela, in the Kandukara korale of the Buttala division, in the Province of Uva, as described in the annexed diagrams:—

I.—Preliminary plan 214.

Lot.	Name of Land.	Extent, A. R. P.
3	Godamade Onadumuduwa and Bakmelandepatana	115 3 3

and bounded as follows: on the north by the boundary of Passara korale (the village limit of Tolabowatta); on the east by Suriyagasellemukalana to be declared the property of the Crown under the Waste Lands Ordinances; on the south by T. P. 258,099, Kirigalepatana to be declared the property of the Crown under the Waste Lands Ordinances, a road, Kirigalepatana to be declared the property of the Crown under the Waste Lands Ordinances, T. P. 243,778, Dehigaha-arehena (private), Gamewelakandura to be declared the property of the Crown under the Waste Lands Ordinances, Gammedewattehena (private), Gammedewattehena (private), Gammedgedarawatta claimed by Wijeratna Mudiyansele Hudu Banda, Gammedewattehena (private), Helagedarawatta claimed by Helagedara Kiri Banda and others, Pihilledarawatta claimed by Wijeratna Mudiyansele Appuhamy and others, Hapugahakumburewatta claimed by Meegahawattegedera Charles Singho, an ela to be declared the property of the Crown under the Waste Lands Ordinances, Bogahawatta claimed by Wijeratna Mudiyansele Mutu Banda, Arachchi, Godegedarawatta claimed by Egodagedara Ukku Banda and others, an ela to be declared the property of the Crown under the Waste Lands Ordinances, Muttettulandehena claimed by Rambukpota Iddamaloda Kumarihamy, Ellenkandura to be declared the property of the Crown under the Waste Lands Ordinances, Muttettulandehena (private), Muttettulandehena (private), Kiramanaketiyehena claimed by Egodagedara Appuhamy and others, Orunduwetalawa (encroachment by T. P. 164,963) to be declared the property of the Crown under the Waste Lands Ordinances, T. P. 164,963, Orunduwetalawa (encroachment by T. P. 164,963) to be declared the property of the Crown under the Waste Lands Ordinances; on the west by a part of Tolabowatta-oya to be declared the property of the Crown under the Waste Lands Ordinances; on the west by the village limits of Pallearadola and Tolabowatta).

NOTE.—The following lots lying within the above-mentioned boundaries are excluded from this part of the order, and their extent of 1 rood and 22 perches is not included in the acreage of 115 acres 3 roods and 3 perches given above:—

Preliminary plan 214.

Lot.	Name of Land.	Extent, A. R. P.
3A	Godamade Onadumuduwa, &c. (road)	0 0 30
3B	Helawatta	0 0 32
		0 1 22

[For Diagram see page 900.]

II.—Preliminary plan 214.

Lot.	Name of Land.	Extent, A. R. P.
3E	Dehigaha-arehena (reservation for Gansabhawa road)	0 2 3

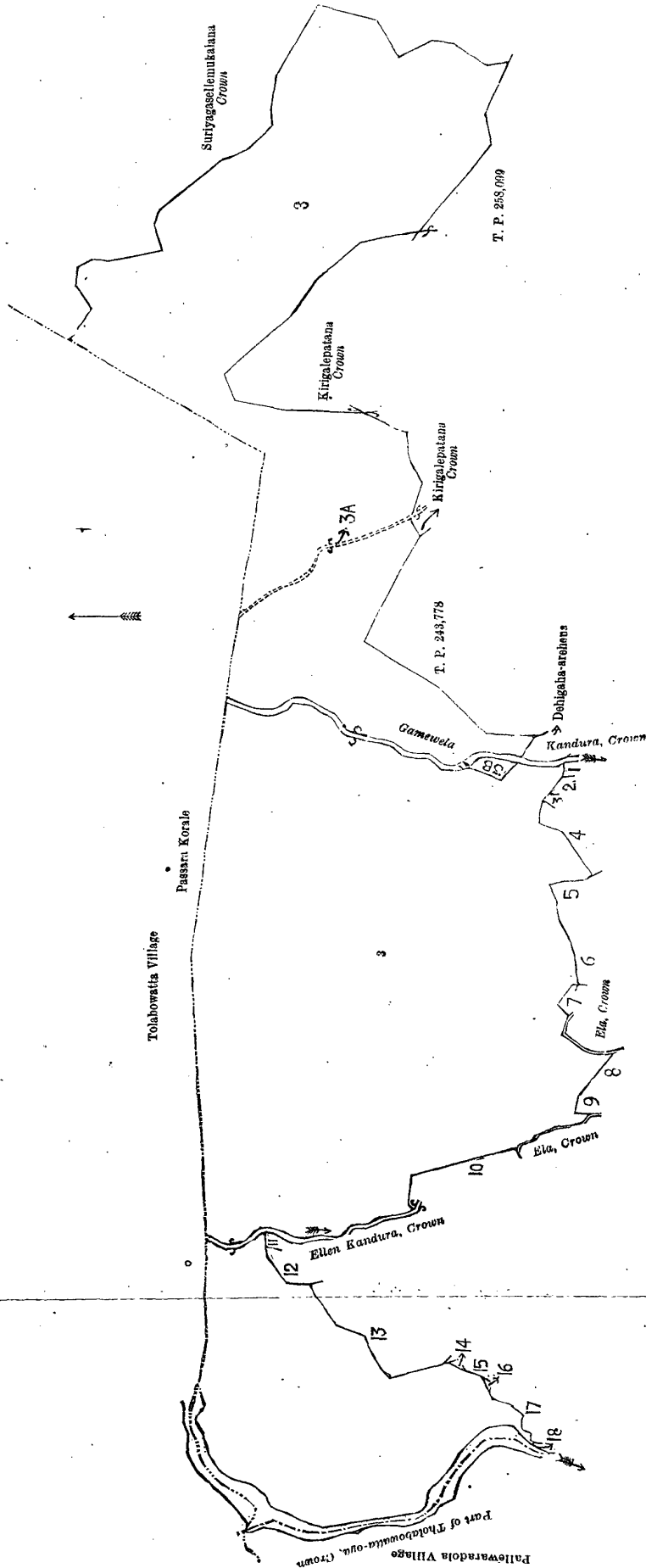
and bounded as follows: on the north by Dehigaha-arehena (private); on the east by a Gansabhawa road declared to be the property of the Crown under the Waste Lands Ordinances, a road to be declared the property of the Crown under the Waste Lands Ordinances; on the south by a road to be declared the property of the Crown under the Waste Lands Ordinances, Gansabhawa road declared to be the property of the Crown under the Waste Lands Ordinances, Ginikatugaltenepatana sold by the Crown (T. P. 311,426), T. P. 243,778, Dehigaha-arehena (private); on the west by Udakonagedarawatta claimed by Jayasingha Mudiyansele Kiri Banda and others.



Surveyor-General's Office,  
Colombo, May 23, 1916.

Scale of 8 Chains to an Inch.

A. H. G. DAWSON,  
for Surveyor-General.



- 1 Gammedewattihena
- 2 Gammedewattihena
- 3 Gammedewattihena
- 4 Gammedewattihena
- 5 Hasagalarawatta
- 6 Phillegedarawatta
- 7 Hapugakumburewatta
- 8 Bogawatta
- 9 Godegedarawatta
- 10 Mutteitlandehena
- 11 Mutteitlandehena
- 12 Mutteitlandehena
- 13 Kirumaketyehena
- 14 Prudunwelaawa (Encroachment by T.P. 164,903), Crown
- 15 T.P. 164,903
- 16 Prudunwelaawa (Encroachment by T.P. 164,903), Crown
- 17 T.P. 164,903
- 18 Oye-siddarakala, Crown

Surveyor-General's Office,  
Colombo, May 23, 1916.

Scale of 8 Chains to an Inch.

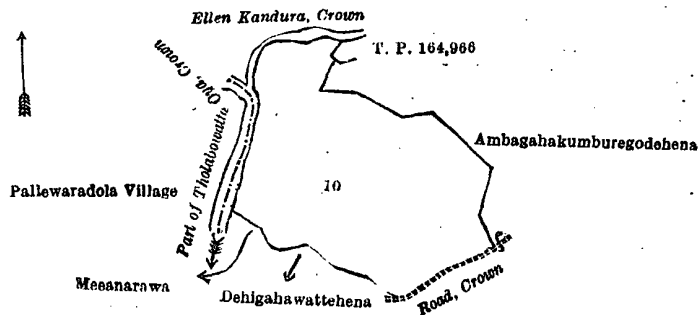
A. H. G. DAWSON,  
for Surveyor-General.



III.—Preliminary Plan 214.

Lot. 10	Name of Land. Watagodapatana and Ambagahagoda	Extent, A. R. P. 8 0 33
------------	--	----------------------------

and bounded as follows : on the north by Ellenkandura to be declared the property of the Crown under the Waste Lands Ordinances, T. P. 164,966, Ambagahakumburegodehena (private); on the east by Ambagahakumburegodehena (private), a road to be declared the property of the Crown under the Waste Lands Ordinances; on the south by a road to be declared the property of the Crown under the Waste Lands Ordinances, Dehigahawattehena (private), Meeanarawa (private); on the west by a part of Tholobowatta-oya to be declared the property of the Crown under the Waste Lands Ordinances (the village limit of Pallewaradola), Ellenkandura to be declared the property of the Crown under the Waste Lands Ordinances.



Surveyor-General's Office,  
Colombo, May 23, 1916.

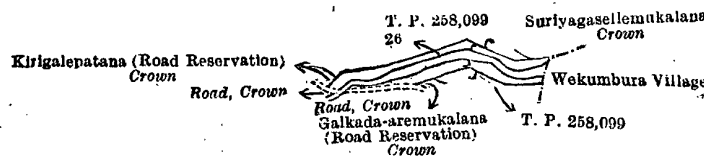
Scale of 8 Chains to an Inch.

A. H. G. DAWSON,  
for Surveyor-General.

IV.—Preliminary plan 214.

Lot. 26	Name of Land. Galkada-arehena (stream reservation)	Extent, A. R. P. 0 3 19
------------	---	----------------------------

and bounded as follows : on the north by Kirigalepatana (road reservation) to be declared the property of the Crown under the Waste Lands Ordinances, T. P. 258,099, Suriyagasellemukalana to be declared the property of the Crown under the Waste Lands Ordinances; on the east by the village limit of Wekumbura; on the south by T. P. 258,099, Galkada-aremulakana (road reservation) to be declared the property of the Crown under the Waste Lands Ordinances, a road to be declared the property of the Crown under the Waste Lands Ordinances; on the west by a road to be declared the property of the Crown under the Waste Lands Ordinances.



Surveyor-General's Office,  
Colombo, May 23, 1916.

Scale of 8 Chains to an Inch.

A. H. G. DAWSON,  
for Surveyor-General.

V.—Preliminary plan 214.

Lot. 30	Name of Land. Deiyannekumburearawa and Hinipillahenemukalana (reservation for stream)	Extent, A. R. P. 3 1 3
------------	--	---------------------------

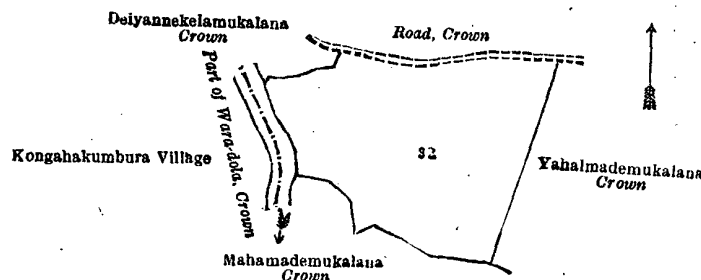
and bounded as follows : on the north by reservation for road and stream declared to be the property of the Crown under the Waste Lands Ordinances; on the east by T. P. 178,933, a stream to be declared the property of the Crown under the Waste Lands Ordinances, T. P. 184,096; on the south by Deiyannekelemukalana to be declared the property of the Crown under the Waste Lands Ordinances; on the west by a part of Waradola to be declared the property of the Crown under the Waste Lands Ordinances (the village limit of Pallewaradola).

[For Diagram see page 902.]

VI.—Preliminary plan 214.

Lot. 32	Name of Land. Mahamadehena	Extent, A. R. P. 7 2 37
------------	-------------------------------	----------------------------

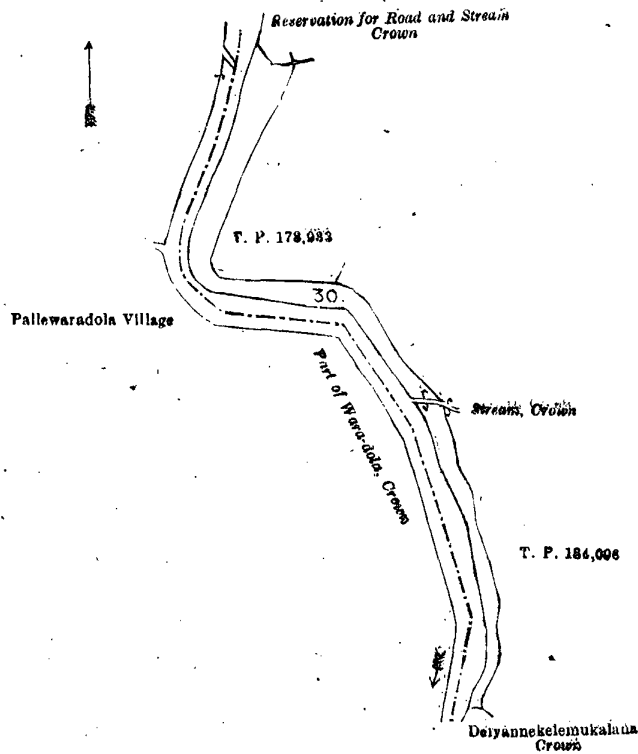
and bounded as follows : on the north by a road to be declared the property of the Crown under the Waste Lands Ordinances; on the east by Yahalmademukalana to be declared the property of the Crown under the Waste Lands Ordinances; on the south by Mahamademukalana to be declared the property of the Crown under the Waste Lands Ordinances; on the west by a part of Waradola to be declared the property of the Crown under the Waste Lands Ordinances (the village limit of Kongahakumbura), Deiyannekelamukalana belonging to the Crown.



Surveyor-General's Office,  
Colombo, May 23, 1916.

Scale of 8 Chains to an Inch.

A. H. G. DAWSON,  
for Surveyor-General.



Surveyor-General's Office,  
Colombo, May 23, 1916.

Scale of 8 Chains to an Inch.

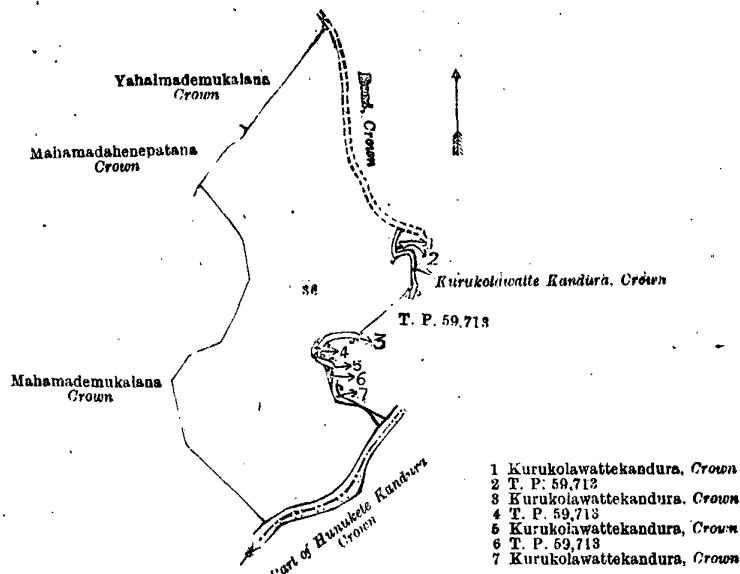
A. H. G. DAWSON,  
for Surveyor-General.

VII.—Preliminary plan 214.

Lot.	Name of Land.
36	Mahamadehena

Extent, A. R. P.
12 1 11

and bounded as follows: on the north by Mahamadahenepatana to be declared the property of the Crown under the Waste Lands Ordinances, Yahalmademukalana to be declared the property of the Crown under the Waste Lands Ordinances, a road to be declared the property of the Crown under the Waste Lands Ordinances; on the east by a road to be declared the property of the Crown under the Waste Lands Ordinances, Kurukolawattekandura to be declared the property of the Crown under the Waste Lands Ordinances, T. P. 59,713, Kurukolawattekandura to be declared the property of the Crown under the Waste Lands Ordinances, T. P. 59,713, Kurukolawattekandura to be declared the property of the Crown under the Waste Lands Ordinances, T. P. 59,713, Kurukolawattekandura to be declared the property of the Crown under the Waste Lands Ordinances; on the south by a part of Hunuketekandura to be declared the property of the Crown under the Waste Lands Ordinances; on the west by Mahamademukalana to be declared the property of the Crown under the Waste Lands Ordinances.



Surveyor-General's Office,  
Colombo, May 23, 1916.

Scale of 8 Chains to an Inch.

A. H. G. DAWSON,  
for Surveyor-General.

June 12, 1916.

J. M. DAVIES,  
Special Officer.

## Ratnapura S. O. No. 274.

## Order under Section 4, Sub-section (1), of "The Waste Lands Ordinances of 1897, 1899, 1900, and 1903," declaring Lands to be Crown Property.

In the matter of the lands commonly called or known as Mahayayehena, Haldolehena, &c., situate in the village of Wellandura, in the Atakalan korale of the Ratnapura District, in the Province of Sabaragamuwa, and of "The Waste Lands Ordinances of 1897, 1899, 1900, and 1903."

WHEREAS in pursuance of section 1 of the said Ordinances it was duly notified on the 18th day of October, 1912, that if no claim to the lands commonly called or known as Mahayayehena, Haldolehena, &c., situate in the village of Wellandura, in the Atakalan korale of the Ratnapura District, in the Province of Sabaragamuwa, containing in extent 92 acres 2 roods and 35 perches, and shown as lots 1, 1A, 2, 2B, 4A, 7, 7A, 16A, 17, 17A, 23C, 25, 27, 27A, 27B, 27C, 28E, 28A, 29, 29A, 28I, 40A, 40E, 16B, 37A2, 46A2, 46A3, 16F, 16A1, 16A2, 40B, 42, and 46A in preliminary plan 12 and in the annexed diagrams, was made to Howard Orme Fox, Special Officer appointed under section 28 of the said Ordinances, within the period of three months from the date specified in such notice, such lands would be declared the property of the Crown, and dealt with on account of the Crown (*vide* Notice No. 4,575):

And whereas (1) Palansuri Mohottalaye Siriwardanahamy made claim to the above-mentioned lots 17 and 17A, (2) Patrick Duncan Gourlay Clarke made claim to the above-mentioned lots 1, 4A, 7, 7A, 23C, 25, 27, 27A, 27B, 27C, 28E, 28I, 40E, 16F, and 42, (3) Welawatte Mohottalaye Mohottihamy made claim to the said lots 28E, 28I, 16F, 16A1, 16A2, (4) Hatiringe Kira (minor), (5) Kiwulewatte Balaya, (6) Wellandure Manannalaye Wastuwa, (7) ditto Kaluwa, (8) ditto Menika, (9) ditto Kira, (10) ditto Hawadiya, (11) ditto Balaya, (12) ditto Pahalagedera Menika, (13) Nanomi Arachchillaye Yasohamy, (14) Ridiwita Tambiya Manannalaye Ukkuwa, (15) Mugundeniyewadiye Parathapaya Hula-walinne Rattranwalli, (16) Migelhattige Thomas de Tissera, (17) Nimbulpitiye Hawadiya, and (18) Bengamuwe Karawila-kandage Don Dionis Appu made claim to the above-mentioned lot 40E, (19) Assan Meera Lebbe Sinna Lebbe Marikar made claim to the above-mentioned lots 40E and 46A, (20) Mahatelge Solomon John Pieris made claim to the above-mentioned lot 1, (21) Bengamuwe Sumanatissa made claim to the above-mentioned lots 7, 23C, 28E, 28I, 40E, 16F, 16A1, and 16A2, (22) Sana Muna Sinniah made claim to the above-mentioned lots 40E, 16F, 16A1, and 16A2, (23) Weerasuri Muhandiramalaye Mohottihamy made claim to the above-mentioned lots 1, 1A, 2, 2B, 7, and 7A, (24) Weerasuri Muhandiramalaye Bandulahamy made claim to the above-mentioned lot 2B, (25) Aracwala Dissanayaka Babun Appuhamy and (26) Enderage Don James Appuhamy made claim to the above-mentioned lots 28E and 28I, (27) Amarakoon Mudi-yanselage Puchi Menike, (28) Dingiri Banda Gajanayaka, (29) Kiri Banda Gajanayaka, and (30) Puchi Banda Gaja-nayaka made claim to the above-mentioned lots 4A, 7, 16A, 23C, 28E, 28A, 28I, 40E, 16B, 16F, 16A1, and 16A2, (31) Gamage Jayatuhamy, (32) ditto Huratalhamy, (33) ditto Rattranhamy (minor), (34) Wannaku Arachchillaye Rattran-hamy, and (35) Wannaku Menikhamy made claim to the above-mentioned lot 23C, (36) Gamage Rammalhamy made claim to the above-mentioned lots 23C, 28E, and 28I, (37) Kahandawala Arachchillaye James Appu, (38) ditto Serahamy, and (39) ditto Rammalhamy made claim to the above-mentioned lots 1 and 23C, (40) Hiramadagamadambagahawita Durayalaye Adari made claim to the above-mentioned lots 40A, 40E, and 46A, (41) Uduma Lebbe Marikar Mohamadu Lebbe made claim to the above-mentioned lots 16A, 29, 29A, 16F, and 16A1, (42) Ranbandige Tambiya made claim to the above-mentioned lots 40E and 40B, (43) Kalugalmulle Andirisalage Docheho made claim to the above-mentioned lot 37A2, (44) Samarasingha Arachchillaye Siribohamy made claim to the above-mentioned lots 23C, 27, 27A, 27B, 27C, 28E, 28I, and 40E, (45) Mahantiyawatte Mudiyanseleage Yasohamy, (46) ditto Rammalhamy, (47) Siriwardana Mudi-yanselage Dingi Menika, and (48) ditto Kiri Menike (minor) made claim to the above-mentioned lots 23C and 40E, (49) Patirana Mudiyanseleage Puchi Mahatmaya and (50) ditto Charlis Appuhamy made claim to the above-mentioned lots 16A, 16F, and 16A1, (51) Sultan Marikar Assana Marikar made claim to the above-mentioned lot 4A, and (52) Watutan-tirige Simon Alwis made claim to the above-mentioned lots 46A2 and 46A3, (53) Ismail Lebbe Marikar Yunus Lebbe made claim to the above-mentioned lot 46A; and whereas the said 1st claimant by an agreement dated the 14th day of June, 1913, in consideration of the Settlement Officer settling as private property otherwise than under the Waste Lands Ordinances, subdivisinal lot 16 of lot 16 of the notice and of the block survey preliminary plan 12, withdrew his claim to the said lots 17 and 17A of this order; and whereas the said 2nd claimant by an agreement dated the 14th day of July, 1913, in consideration of (a) the Settlement Officer settling as private property otherwise than under the Waste Lands Ordinances 18½ acres more or less, 24 acres more or less, 14 acres more or less, and 17 acres more or less, of lots 4, 23, 28, and 40, respectively, of the notice and of the block survey preliminary plan 12, now shown as lots 4B, 23B, 28G, 28H, 28J, 40G, 40H, 40 I, 40J, and 40K, respectively, on the same block survey preliminary plan and lots 11, 16, 39 of the same notice and block survey preliminary plan, (b) being declared the purchaser of 16 acres 3 roods and 7½ perches more or less, 30 acres 1 rood and 32 perches more or less, 3 roods more or less, 77 acres and 34 perches more or less, and 81 acres and 21 perches more or less of lots 4, 23, 28, 28, and 40 respectively, of the notice and of the block survey preliminary plan 12, now shown as lots 4, 23, 28F, 28, and 40, respectively, on the same block survey preliminary plan, withdrew his claim to the said lots 1, 4A, 7, 7A, 23C, 25, 27, 27A, 27B, 27C, 28E, 28I, 40E, 16F, and 42 of this order; and whereas the said 3rd claimant by an agreement dated the 14th day of June, 1913, in consideration of the Settlement Officer settling as private property otherwise than under the Waste Lands Ordinances lot 11 and the aforesaid subdivisinal lot 16 of lot 16 of the notice and of the block survey preliminary plan 12, and 14 acres more or less of lot 28 of the same notice and block survey preliminary plan, now shown as lots 28G, 28H, and 28J on the same block survey preliminary plan, withdrew his claim to the above-mentioned lots 28E, 28I, 16F, 16A1, and 16A2 of this order; and whereas Hatiringe Hawadiya, Vidaneduraya, the duly appointed representative of the said minor 4th claimant, and the said 5th and 12th claimants by an agreement dated the 14th day of June, 1913, in consideration of the Settlement Officer settling as private property otherwise than under the Waste Lands Ordinances lots 40B and 46 of the notice and of the block survey preliminary plan 12, and 17 acres more or less of lot 40 of the same notice and block survey preliminary plan, now shown as lots 40G, 40H, 40I, 40J, and 40K on the same block survey preliminary plan, withdrew claim to the above-mentioned lot 40E of this order; and whereas the said 8th claimant having died during the pendency of the inquiry his claim merged into those of his heirs, viz., the said 6th, 7th, 9th, 10th, and 11th claimants; and whereas the said 6th, 7th, 9th, 10th, and 11th claimants by an agreement dated the 14th day of June, 1913, in consideration of the Settlement Officer settling as private property otherwise than under the Waste Lands Ordinances lots 40B and 46 and subdivisinal lot 16, in extent 20 acres 3 roods and 35 perches of lot 16 of the notice and of the block survey preliminary plan 12 and 17 acres more or less of lot 40 of the same notice and block survey preliminary plan, now shown as lots 40G, 40H, 40I, 40J, and 40K on the same block survey preliminary plan, withdrew claim to the said lot 40E of this order; and whereas the said 13th, 15th, and 17th claimants by an agreement dated the 14th day of June, 1913, in consideration of the Settlement Officer settling as private property otherwise than under the Waste Lands Ordinances, 17 acres more or less of lot 40 of the notice and of the block survey preliminary plan 12, now shown as lots 40G, 40H, 40I, 40J, and 40K on the same block survey preliminary plan, withdrew claim to the said lot 40E of this order; and whereas the said 14th claimant by an agreement dated the 14th day of June, 1913, in consideration of the Settlement Officer settling as private property otherwise than under the Waste Lands Ordinances lots 32 and 46 of the notice and of the block survey preliminary plan 12, and 17 acres more or less of lot 40 of the same notice and block survey preliminary plan, now shown as lots 40G, 40H, 40I, 40J, and 40K on the same block survey preliminary plan, withdrew claim to the said lot 40E of this order; and whereas the said 16th claimant by an agreement dated the 14th day of June, 1913, in consideration of the Settlement Officer settling as private property otherwise than under the Waste Lands Ordinances lot 11 of the notice and of the

block survey preliminary plan 12, and 17 acres of lot 40 of the same notice and block survey preliminary plan, now shown as lots 40G, 40H, 40I, 40J, and 40K on the same block survey preliminary plan, withdrew claim to the said lot 40E of this order; and whereas the said 18th claimant by an agreement dated the 14th day of June, 1913, in consideration of the Settlement Officer settling as private property otherwise than under the Waste Lands Ordinances lot 46 of the notice and of the block survey preliminary plan 12, and 17 acres more or less of lot 40 of the same notice and block survey preliminary plan, now shown as lots 40G, 40H, 40I, 40J, and 40K of the same block survey preliminary plan, withdrew claim to the above-mentioned lot 40E of this order; and whereas the said 19th claimant by an agreement dated the 14th day of June, 1913, in view of the same consideration as created in the case of the said 18th claimant, withdrew his claim to the said lots 40E and 46A of this order; and whereas the said 20th claimant by an agreement dated the 24th day of June, 1913, in consideration of the Settlement Officer settling as private property otherwise than under the Waste Lands Ordinances lot 11 of the notice and of the block survey preliminary plan 12, and 18½ acres more or less of lot 4 of the same notice and block survey preliminary plan, now shown as lot 4B on the same block survey preliminary plan, withdrew his claim to the above-mentioned lot 1 of this order; and whereas the said 21st claimant by an agreement dated the 14th day of June, 1913, in consideration of the Settlement Officer settling as private property otherwise than under the Waste Lands Ordinances lot 11 and subdivisional lot 16, in extent 20 acres 3 roods 35 perches, of lot 16 of the notice and of the block survey preliminary plan 12, and 24 acres more or less, 14 acres more or less, and 17 acres more or less of lots 23, 28, and 40, respectively, of the same notice and block survey preliminary plan, now shown as lots 23B, 28G, 28H, 28J, 40G, 40H, 40I, 40J, and 40K, respectively, on the same block survey preliminary plan, withdrew his claim to the above-mentioned lots 7, 23C, 28E, 28I, 40E, 16F, 16A1, and 16A2 of this order; and whereas the said 22nd claimant by an agreement dated the 14th day of June, 1913, in consideration of the Settlement Officer settling as private property otherwise than under the Waste Lands Ordinances lots 11, 39, and subdivisional lot 16, in extent 20 acres 3 roods and 35 perches, of lot 16 of the notice and of the block survey preliminary plan 12, and 17 acres more or less of lot 40 of the same notice and block survey preliminary plan, now shown as lots 40G, 40H, 40I, 40J, and 40K on the same block survey preliminary plan, withdrew claim to the above-mentioned lots 40E, 16F, 16A1, and 16A2 of this order; and whereas the said 23rd claimant by an agreement dated the 14th day of June, 1913, in consideration of the Settlement Officer settling as private property otherwise than under the Waste Lands Ordinances lot 11 of the notice and of the block survey preliminary plan 12, withdrew claim to the above-mentioned lots 1, 1A, 2, 2B, 7, and 7A of this order; and whereas the said 24th claimant by an agreement dated the 14th day of June, 1913, in view of the same consideration as recited in the case of the said 23rd claimant, withdrew claim to the above-mentioned lot 2B of this order; and whereas the said 25th and 26th claimants by 2 agreements dated the 14th day of June, 1913, in consideration of the Settlement Officer settling as private property otherwise than under the Waste Lands Ordinances 14 acres more or less of lot 28 of the notice and of the block survey preliminary plan 12, now shown as lots 28G, 28H, and 28J on the same block survey preliminary plan, withdrew their claim to the above-mentioned lots 28E and 28I of this order; and whereas the said 27th, 28th, and 30th claimants by an agreement dated the 14th day of June, 1913, in consideration of the Settlement Officer settling as private property otherwise than under the Waste Lands Ordinances (a) all those areas above stated to be agreed to be settled as private property in the case of the said 21st claimant, as (b) 18½ acres more or less of lot 4 of the notice and of the block survey preliminary plan 12, now shown as lot 4B on the same block survey preliminary plan, withdrew claim to the above-mentioned lots 4A, 7, 16A, 23C, 28E, 28A, 28I, 40E, 16B, 16F, 16A1, and 16A2 of this order; and whereas the said 29th claimant by an agreement dated the 14th day of July, 1913, in consideration of (a) the Settlement Officer settling as private property otherwise than under the Waste Lands Ordinances all those areas agreed as above to be settled as private property in the case of the said 27th, 28th, and 30th claimants and also lots 32, 32A, 46, 46B of the notice and of the block survey preliminary plan 12, (b) his being declared the purchaser of 16 acres 3 roods and 7½ perches more or less of lot 4 of the notice and of the block survey preliminary plan 12, now shown as lot 4C on the same block survey preliminary plan for a sum of Rs. 252, withdrew his claim to the above-mentioned lots 4A, 7, 16A, 23C, 28E, 28A, 28I, 40E, 16B, 16F, 16A1, and 16A2 of this order; and whereas the said 31st, 32nd, 34th, and 35th claimants and Gamage Jayatuhamy, as duly appointed representative of the said minor 33rd claimant, by an agreement dated the 14th day of June, 1913, in consideration of the Settlement Officer settling as private property otherwise than under the Waste Lands Ordinances lot 11 of the notice and of the block survey preliminary plan 12, and 24 acres more or less of lot 23 of the same notice and block survey preliminary plan, now shown as lot 23B on the same block survey preliminary plan, withdrew their claims to the above-mentioned lot 23C of this order; and whereas the said 36th claimant by an agreement dated the 14th day of June, 1913, in consideration of the Settlement Officer settling as private property otherwise than under the Waste Lands Ordinances lot 11 of the notice and of the block survey preliminary plan 12, 24 acres more or less, and 14 acres more or less of lots 23 and 28 respectively of the same notice and block survey preliminary plan, now shown as lots 23B, 28G, 28H, and 28J, respectively, on the same block survey preliminary plan, withdrew claim to the above-mentioned lots 23C, 28E, and 28I of this order; and whereas the said 37th and 38th claimants by an agreement dated the 14th day of June, 1913, and the said 39th claimant by an agreement dated the 16th day of June, 1913, in consideration of the Settlement Officer settling as private property otherwise than under the Waste Lands Ordinances lot 11 of the notice and of the block survey preliminary plan 12, and 18½ acres more or less and 24 acres more or less of the lots 4 and 23 respectively of the same notice and block survey preliminary plan, now shown as lots 4B and 23B, respectively on the same block survey preliminary plan, withdrew their claims to the above-mentioned lots 1 and 23C of this order; and whereas the said 40th claimant by an agreement dated the 14th day of June, 1913, in consideration of the Settlement Officer settling as private property otherwise than under the Waste Lands Ordinances lots 36D and 46 of the notice and of the block survey preliminary plan 12, 17 acres more or less of lot 40 of the same notice and block survey preliminary plan, now shown as lots 40G, 40H, 40I, 40J, and 40K on the same block survey preliminary plan, withdrew claim to the above-mentioned lots 40A, 40E, and 46A of this order; and whereas the said 41st claimant by an agreement dated the 14th day of June 1913, in consideration of the Settlement Officer settling as private property otherwise than under the Waste Lands Ordinances subdivisional lots 16, in extent 20 acres 3 roods and 35 perches, of lot 16 of the notice and of the block survey preliminary plan 12, withdrew claim to the above-mentioned lots 16A, 29, 29A, 16F, and 16A1 of this order; and whereas the said 42nd claimant has on the 22nd day of February, 1913, withdrew claim to lots 40E and 40B of this order; and whereas the said 43rd claimant by an agreement dated the 14th day of June, 1913, in consideration of the Settlement Officer settling as private property otherwise than under the Waste Lands Ordinances lot 37D of the notice and of the block survey preliminary plan 12, withdrew claim to the above-mentioned lot 37A2 of this order; and whereas the said 44th claimant by an agreement dated the 14th day of June, 1913, in consideration of the Settlement Officer settling as private property otherwise than under the Waste Lands Ordinances 24 acres more or less, 14 acres more or less, and 17 acres more or less of lots 23, 28, and 40, respectively, of the notice and of the block survey preliminary plan 12, now shown as lots 23B, 28G, 28H, 28J, 40G, 40H, 40I, 40J, and 40K, respectively, on the same block survey preliminary plan, withdrew claim to the above-mentioned lots 23C, 27, 27A, 27B, 27C, 28E, 28I, and 40E of this order; and whereas the said 46th and 47th claimants and Siriwardana Mudiyansele Loku Banda, as duly appointed representative of the said minor 48th claimant, by an agreement dated the 14th day of June, 1913, and the said 45th claimant by an agreement dated the 16th day of June, 1913, in consideration of the Settlement Officer settling as private property otherwise than under the Waste Lands Ordinances 24 acres more or less and 17 acres more or less of lots 23 and 40 respectively of the notice and of the block survey preliminary plan 12, now shown as lots 23B, 40G, 40H, 40I, 40J, and 40K, respectively, on the same block survey preliminary plan, withdrew their claims to the above-mentioned lots 23C and 40E of this order; and whereas the said 49th and 50th claimants by an agreement dated the 14th day of June, 1913, in view of the same consideration as above recited in the

case of the said 41st claimant, withdrew claims to the above-mentioned lots 16A, 16F, and 16A1 of this order; and whereas the said 51st claimant by an agreement dated the 14th day of June, 1913, in consideration of the Settlement Officer settling as private property otherwise than under the Waste Lands Ordinances lot 11 of the notice and of the block survey preliminary plan 12, and 18½ acres more or less of lot 4 of the same notice and block survey preliminary plan, now shown as lot 4B on the same block survey preliminary plan, withdrew his claim to the above-mentioned lot 4A of this order; and whereas the said 52nd claimant by an agreement dated the 14th day of June, 1913, in consideration of the Settlement Officer settling as private property otherwise than under the Waste Lands Ordinances lots 46G and 46 of the notice and of the block survey preliminary plan 12, withdrew claim to the above-mentioned lots 46A2 and 46A3 of this order; and whereas the said 53rd claimant by an agreement dated the 14th day of June, 1913, in consideration of the Settlement Officer settling as private property otherwise than under the Waste Lands Ordinances lot 46 of the notice and of the block survey preliminary plan 12, withdrew claim to the said lot 46A of this order, I, Howard Orme Fox, the said Special Officer, under and by virtue of the powers vested in me in that behalf by section 4 of the said Ordinances, do hereby on this 27th day of May, 1916, order and declare under section 4, sub-section (1), of the said Ordinances, that the said lands, as more fully described herein below, are the property of the Crown.

*Description of the Lands referred to.*

The following lots situated in the village of Wellandura, in the Atakalan korale of the Ratnapura District, in the Province of Sabaragamuwa, as described in the annexed diagrams:—

I.—Preliminary plan 12.

Lot.	Name of Land.	Extent, A. R. P.	Lot.	Name of Land.	Extent, A. R. P.
1 ..	Mahayayehena ..	14 2 0	7A ..	Gulandeniya, Haldolewattemukalana	0 3 0
1A ..	Do. ..	0 3 18	16A ..	Ametillanketiyyaya <i>alias</i> Dukulagodahena	1 1 1
2 ..	Haldolehena, Beliatuyayehena, Mahayaya ..	3 1 30	17 ..	Amatillanketiya, Pansalawattehena ..	3 0 28
2B ..	Do. ..	1 1 0	17A ..	Amatillanketiyyehena (road reservation)	0 3 20
4A ..	Mahayaya ..	0 3 4			
7 ..	Gulandeniya, Haldolewattemukalana ..	7 2 36			34 2 17

and bounded as follows: on the north by the Ema-ela (the village limit of Nugawela), the Atakalan-ela (the village limit of Eluwana); on the east by the Atakalan-ela (the village limit of Agaragama); on the south by Pansalawatta claimed by Weheragoda Pansala, the road to Rakwana, Emitillanketiyyaya *alias* Hettigewatta claimed by Gajanayaka Mudiyanse-lage Kiri Banda, Amatillanketiyyaya *alias* Dukulagodahena, private; on the west by Amatillanketiyyaya *alias* Dukulagodahena, private, the road to Rakwana, Amatillanketiyyaya *alias* Dukulagodahena (reservation for the cart road) to be declared the property of the Crown under the Waste Lands Ordinances, Amatillanketiyyaya *alias* Dukulagodahena private, the Heendola, Kendaketiya, private, Gulandeniyyagodahena, private, a footpath, Elagorakagahagawahena, private, an ela, Mahayaya, private, a water-course, Mahayaya sold to Kiri Banda Gajanayaka under the Waste Lands Ordinances.

NOTE.—The following lots lying within the above boundaries are excluded from this part of the order, and their aggregate area of 18 acres 1 rood and 37 perches is not included in the acreage of 34 acres 2 roods and 17 perches given above:—

Preliminary plan 12.

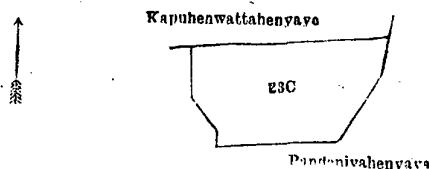
Lot.	Name of Land.	Extent, A. R. P.	Lot.	Name of Land.	Extent, A. R. P.
A 9 ..	Kirielehena, Ettukehena (T.P.310,471)	15 1 20	C 17C ..	Dangasdeniyagodahena	0 0 15
A 9A ..	Ettukehena (road reservation)	0 2 20	C 17A2 ..	Do. (reservation for road)	0 0 15
A 10 ..	Ettukehenewatta ..	0 3 18	C 18 ..	Kolombagewatta (Public Works Department cooly lines)	0 0 16
A 10A ..	Do. ..	0 0 12	C 18A ..	Kolombagewattakella (road reservation)	0 0 8
B 17B ..	Kolombagewatta ..	0 1 9	2A ..	Haldolehena and Beliatteyayehena ..	0 0 20
B 17A1 ..	Do. (reservation)	0 0 15	16C ..	Amatillanketiyyaya	0 0 30
C 16½ ..	Kolombagewatta (Public Works Department cooly lines)	0 1 20			
C 16B ..	Pansalawatta <i>alias</i> Hettigewatta (road reservation)	0 0 19			18 1 37

[For Diagram see page 906.]

II.—Preliminary plan 12.

Lot.	Name of Land.	Extent, A. R. P.
23C ..	Tiamberagulanehena ..	3 1 35

and bounded as follows: on the north by Kapuhenwattahenyaya, private; on the east, south, and west by Pandeniya-henyaya sold to Mr. P. D. G. Clark under the Waste Lands Ordinances.



Surveyor-General's Office,  
Colombo, March 3, 1915.

Scale of 8 Chains to an Inch.

G. K. THORNHILL,  
for Surveyor-General.

III.—Preliminary plan 12.

Lot.	Name of Land.	Extent, A. R. P.
25 ..	Labugamadeniya ..	0 0 23

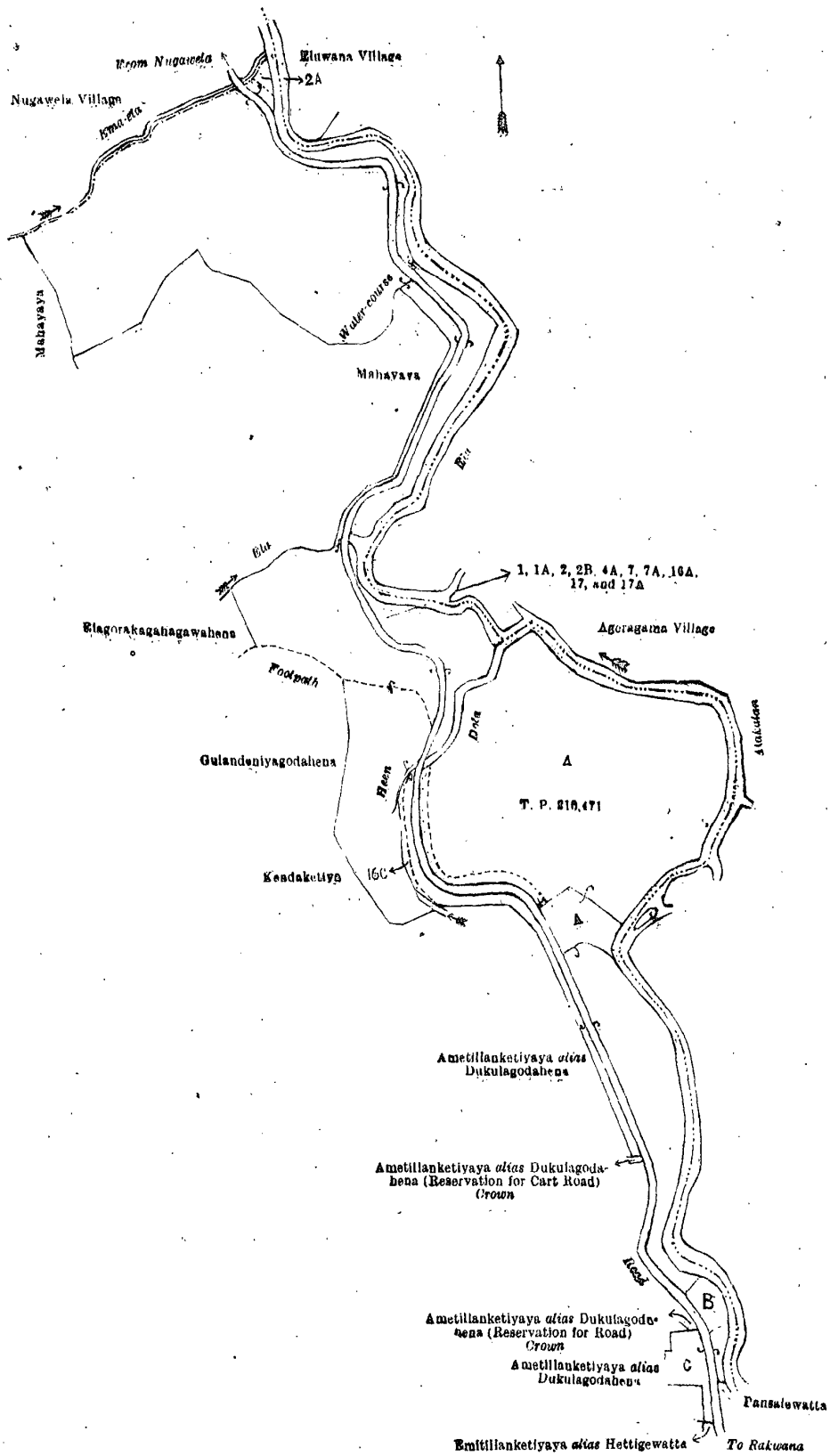
and bounded as follows: on the north, east, and south by Pandeniya-henyaya sold to Mr. P. D. G. Clark under the Waste Lands Ordinances; and on the west by the village limit of Bungiriya.



Surveyor-General's Office,  
Colombo, March 3, 1915.

Scale of 8 Chains to an Inch.

G. K. THORNHILL,  
for Surveyor-General.



Surveyor-General's Office,  
Colombo, March 3, 1915.

Scale of 8 Chains to an Inch.

G. K. THORNHILL,  
for Surveyor-General.

IV.—Preliminary plan 12.

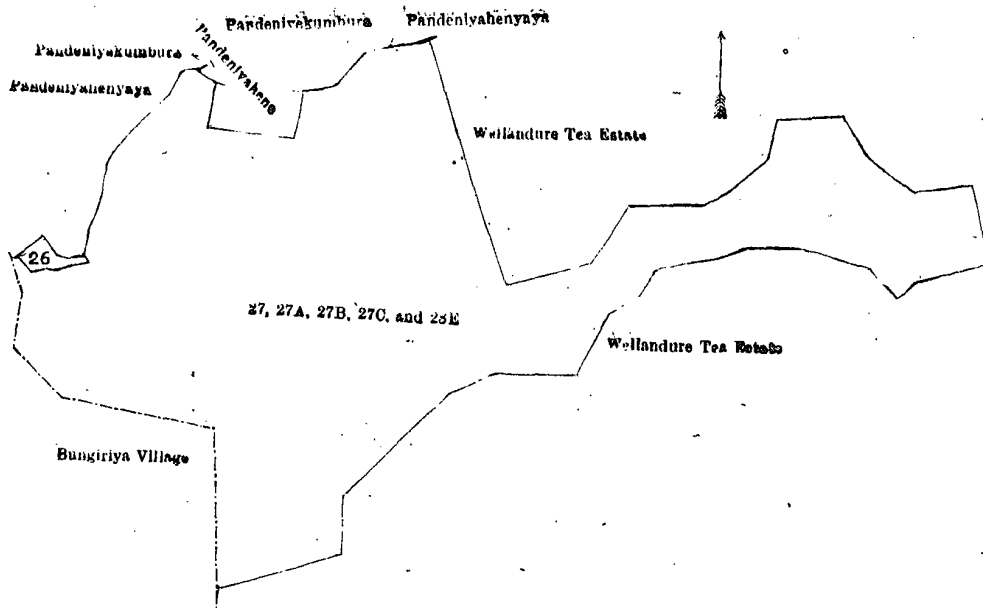
Lot.	Name of Land.	Extent, A. R. P.	Lot.	Name of Land.	Extent, A. R. P.
27 ..	Pandeniya-mukalana ..	.. 19 1 32	28E ..	Pandeniya-hena and Yakhaludeniya-hena ..	.. 20 0 36
27A ..	Do. ..	.. 0 0 16			
27B ..	Do. ..	.. 0 0 21			
27C ..	Do. ..	.. 0 1 4			40 0 29

and bounded as follows : on the north by Pandeniya-kumbura claimed by Alpiya Upanis Appu and others, Pandeniya-hena sold to Mr. P. D. G. Clark under the Waste Lands Ordinances, Pandeniya-kumbura claimed by Alpiya Upanis Appu and others, Pandeniya-henyaya sold to Mr. P. D. G. Clark under the Waste Lands Ordinances, Wellandura Tea Estate sold to Mr. P. D. G. Clark under the Waste Lands Ordinances ; on the east and south by Wellandura Tea Estate sold to Mr. P. D. G. Clark under the Waste Lands Ordinances ; on the west by the village limit of Bungiriya, Pandeniya-henyaya sold to Mr. P. D. G. Clark under the Waste Lands Ordinances.

NOTE.—The following lot lying within the above boundaries is excluded from this part of the order, and its acreage of 1 rood and 3 perches is not included in the acreage of 40 acres and 29 perches given above :—

Preliminary plan 12.

Lot.	Name of Land.	Extent, A. R. P.
26 ..	Labugamadeniya ..	.. 0 1 3



Surveyor-General's Office,  
Colombo, March 3, 1915.

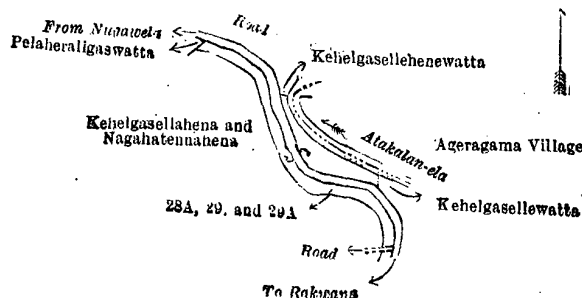
Scale of 8 Chains to an Inch.

G. K. THORNHILL,  
for Surveyor-General.

V.—Preliminary plan 12.

Lot.	Name of Land.	Extent, A. R. P.
28A ..	Kehelgasellehenyaya (road reservation) ..	.. 0 2 36
29 ..	Kehelgasellehena ..	.. 0 0 30
29A ..	Do. (road reservation) ..	.. 0 0 39
		1 0 25

and bounded as follows : on the north by the road from Nugawela, Kehelgasellehenewatta claimed by D. B. Gajanayaka and others ; on the east by the Atakalan-ela (the village limit of Ageragama), Kehelgasellewatta claimed by Uduma Lebbe Mohammodu Lebbe, the road to Rakwana ; on the south by a road, Kehelgasellehena and Nagahatennahena claimed by Kiri Banda Gajanayaka and others ; and on the west by Kehelgasellehena and Nagahatennahena claimed by Kiri Banda Gajanayaka and others, Pelaheraligaswatta claimed by Ahamadu Lebbe Sultan Marikar.



Surveyor-General's Office,  
Colombo, March 3, 1915.


Scale of 8 Chains to an Inch.

G. K. THORNHILL,  
for Surveyor-General.

VI.—Preliminary plan 12.

Lot.	Name of Land.	Extent, A. R. P.
28 I	Kehelgasellahena (road reservation)	0 0 23

and bounded as follows : on the north by a road ; on the east by Kehelgasellehenyaya claimed by D. B. Gajanayaka and others ; on the south by the Rampatdeniya-ela, Helambayawatta claimed by Kariwilakando Allis Appu and others ; on the west by Helambayawatta claimed by Kariwilakando Allis Appu and others, and a road.



Surveyor-General's Office,  
Colombo, March 3, 1915.

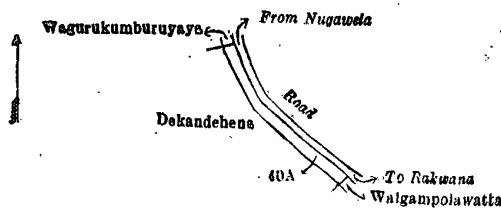
Scale of 8 Chains to an Inch.

G. K. THORNHILL,  
for Surveyor-General.

VII.—Preliminary plan 12.

Lot.	Name of Land.	Extent, A. R. P.
40A	Dekandehena (road reservation), Walgampolawatta	0 1 28

and bounded as follows : on the north by Wagurukumburuyaya claimed by Asana Meera Lebbe Sinna Lebbe Marikar ; on the east by the road from Nugawela to Rakwana ; on the south by Walgampolawatta claimed by Rattaranwalli ; on the west by Dekandehena, private.



Surveyor-General's Office,  
Colombo, March 3, 1915.

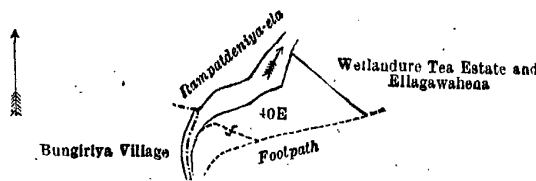
Scale of 8 Chains to an Inch.

G. K. THORNHILL,  
for Surveyor-General.

VIII.—Preliminary plan 12.

Lot.	Name of Land.	Extent, A. R. P.
40E	Ellagawahena	1 2 12

and bounded as follows : on the north by the Rampatdeniya-ela ; on the east by Wellandura Tea Estate and Ellagawahena sold to Mr. P. D. G. Clark under the Waste Lands Ordinances ; on the south by a footpath ; on the west by the Rampatdeniya-ela (the village limit of Bingiriya).



Surveyor-General's Office,  
Colombo, March 3, 1915.

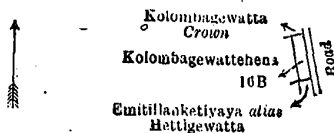
Scale of 8 Chains to an Inch.

G. K. THORNHILL,  
for Surveyor-General.

IX.—Preliminary plan 12.

Lot.	Name of Land.	Extent, A. R. P.
16B	Pansalewatta <i>alias</i> Hettigewatta (road reservation)	0 0 19

and bounded as follows : on the north by Kolombagewatta declared to be the property of the Crown under the Waste Lands Ordinances ; on the east by a road ; on the south by Emitillanketiyya *alias* Hettigewatta claimed by Kiri Menike and others ; and on the west by Kolombagewattehena claimed by Ulwalawatte Appuhamy and others.



Surveyor-General's Office,  
Colombo, September 4, 1915.

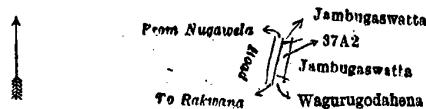
Scale of 8 Chains to an Inch.

G. K. THORNHILL,  
for Acting Surveyor-General.

X.—Preliminary plan 12.

Lot.	Name of Land.	Extent, A. R. P.
37A2	Jambugaswatta	0 0 10

and bounded as follows : on the north by Jambugaswatta claimed by Kalugalmulleandirisalage Dochcho ; on the east by Jambugaswatta, private ; on the south by Wagurugodahena claimed by Pakiri Mohammadu Ismail Lebbe Marikkar ; on the west by the road from Nugawela to Rakwana.



Surveyor-General's Office,  
Colombo, October 18, 1915.

Scale of 8 Chains to an Inch.

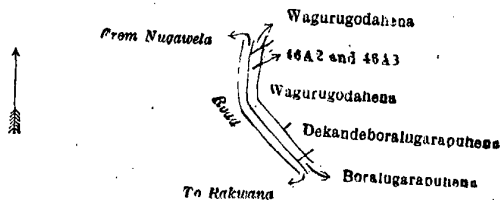
G. K. THORNHILL,  
for Acting Surveyor-General.



XI.—Preliminary plan 12.

Lot.	Name of Land.	Extent, A. R. P.
46A2	Dakandehenyaya	0 0 10
46A3	Wagurugodahena	0 0 35
		0 1 5

and bounded as follows : on the north by Wagurugodahena claimed by Pakiri Mohamadu Ismail Lebbe Marikkar ; on the east by Wagurugodahena, private, Dekandeboralugarapuhena, private ; on the south by Boralugarapuhena claimed by Assan Meera Lebbe Sinna Lebbe Marikkar ; on the west by the road from Nugawela to Rakwana.



Surveyor-General's Office,  
Colombo, October 18, 1915.

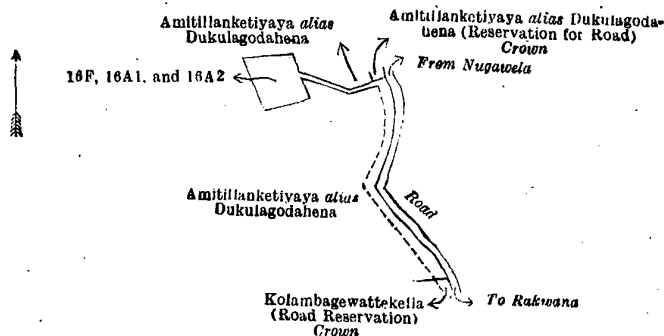
Scale of 8 Chains to an Inch.

G. K. THORNHILL,  
for Acting Surveyor-General.

XII.—Preliminary plan 12.

Lot.	Name of Land.	Extent, A. R. P.
16F	Ametillanketiyaya <i>alias</i> Dukulagodahena	0 2 9
16A1	Do. (reservation for cart road)	0 0 1
16A2	Do. (do.)	0 1 31
		1 0 1

and bounded as follows : on the north by Ametillanketiyaya *alias* Dukulagodahena, private, Ametillanketiyaya *alias* Dukulagodahena (reservation for road) to be declared the property of the Crown under the Waste Lands Ordinances ; on the east by the road from Nugawela to Rakwana ; on the south by Kolambagewattekella (road reservation) declared to be the property of the Crown under the Waste Lands Ordinances ; on the west by Ametillanketiyaya *alias* Dukulagodahena, private.



Surveyor-General's Office,  
Colombo, May 10, 1916.

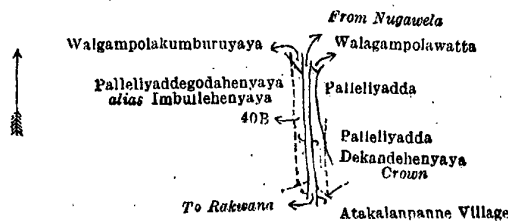
Scale of 8 Chains to an Inch.

A. H. G. DAWSON,  
for Surveyor-General.

XIII.—Preliminary plan 12.

Lot.	Name of Land.	Extent, A. R. P.
40B	Palleliyaddegodahena (road reservation)	0 1 27

and bounded as follows : on the north by Walgampolakumburuyaya claimed by Ana Mohamadu Lebbe Marikar Sultan Marikar, Walgampolawatta, private ; on the east by Palleliyadda claimed by Mannanalage Wattuwa, Dekandehenyaya to be declared the property of the Crown under the Waste Lands Ordinances ; on the south by the village limit of Atakalanpanne ; on the west by Palleliyaddegodahenyaya *alias* Imbullehenyaya, private.



Surveyor-General's Office,  
Colombo, May 10, 1916.

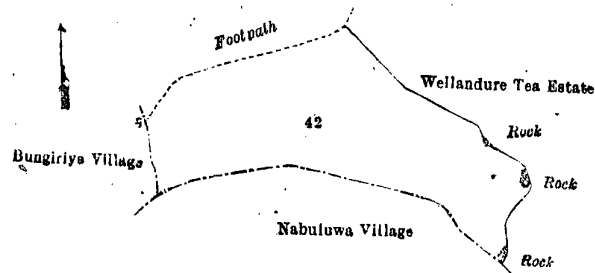
Scale of 8 Chains to an Inch.

A. H. G. DAWSON,  
for Surveyor-General.

XIV.—Preliminary plan 12.

Lot.	Name of Land.	Extent, A. R. P.
42	Kekunagahamukalana	8 2 11

and bounded as follows : on the north by a footpath, Wellandura Tea Estate sold to Mr. P. D. G. Clarke under the Waste Lands Ordinances ; on the east by Wellandura Tea Estate sold to Mr. P. D. G. Clarke under the Waste Lands Ordinances ; on the south by the village limit of Nabuluwa ; and on the west by the village limit of Bungiriya and a footpath.



Surveyor-General's Office,  
Colombo, May 10, 1916.

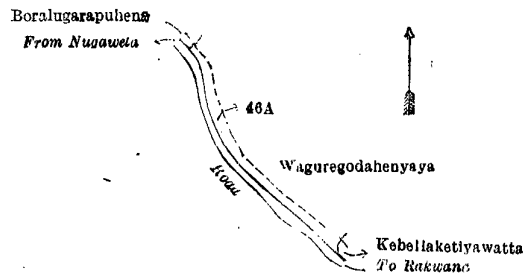
Scale of 8 Chains to an Inch.

A. H. G. DAWSON,  
for Surveyor-General.

XV.—Preliminary plan 12.

Lot.	Name of Land.	Extent, A. R. P.
46A	Dekandehena (road reservation)	0 2 10

and bounded as follows: on the north by Boralugarapuhena, private; on the east by Waguregodahenyaya, private; on the south by Kebellaketiawatta claimed by Wellawatte Theneris; on the west by the road from Nugawela to Rakwana.



Surveyor-General's Office,  
Colombo, May 10, 1916.

Scale of 8 Chains to an Inch.

A. H. G. DAWSON,  
for Surveyor-General.

H. O. Fox,  
Special Officer.

May 27, 1916.

Ratnapura S. O. No. 275.

Order under Section 4, Sub-section (1), of "The Waste Lands Ordinances of 1897, 1899, 1900, and 1903,"  
declaring Lands to be Crown Property.

In the matter of the lands commonly called or known as Tennapitahena, Waldeniyawattehena, &c., situate in the village of Etoya, in the Meda pattu in the Nawadun korale of the Ratnapura District, in the Province of Sabaragamuwa, and of "The Waste Lands Ordinances of 1897, 1899, 1900, and 1903."

WHEREAS in pursuance of section 1 of the said Ordinances it was duly notified on the 20th day of March, 1913, that if no claim to the lands commonly called or known as Tennapitahena, Waldeniyawattehena, &c., situate in the village of Etoya, in the Meda pattu in the Nawadun korale of the Ratnapura District, in the Province of Sabaragamuwa, containing in extent 81 acres 2 roods and 8 perches, and shown as lots 14C, 14C3, 14C10, 14D, 14D3 in preliminary plan 82 and in the annexed diagrams, was made to Howard Orme Fox, Special Officer appointed under section 28 of the said Ordinances, within the period of three months from the date specified in such notice, such lands would be declared the property of the Crown, and dealt with on account of the Crown (*vide* Notice No. 4,803):

And whereas (1) Attawipolwattage Kusala, (2) ditto Gunasiriya, (3) ditto Ehalamali, (4) Hettige Posathamy, (5) Bomaluwawattegamage Appuhamy, (6) Nindawattagamage Rattranhamy, (7) Ramanakke Serehamy, (8) Nindawattagamage Rammalhamy, (9) Etoyakirikuttiyalage Dingina, (10) Kirikuttiyalage Bolandi, (11) Palawelayamanunge Sumuthu, (12) ditto Ukku Hatana, (13) ditto Adara, and (14) Mudduwegamastirelalye Maddumahamy made claim to the above-mentioned lot 14C, (15) Etoyakirikuttiyalage *alias* Hapantilekalage Pin Sethuwa, (16) Etoyakirikuttiyalage *alias* Hapantilekalage Wastu Kira, (17) Etoyakirikuttiyalage *alias* Hapantilekalage Punchi Mali, (18) Don Henry Wijewardana Tennakoon Bandara Mahatmaya, and (19) Awu Lebbe Marikkar Mustapha Lebbe Marikkar H. djar made claim to the above-mentioned lots 14C and 14D3, (20) Koswattarachchilage *alias* Vidanelage Rambandahamy, (21) ditto Dingiri Appuhamy, and (22) ditto Rattranhamy made claim to the above-mentioned lots 14C, 14C3, 14C10, (23) Srinarayanakapurallage Kiri Nilame, (24) Mapitiyege Richard Victor Peiris, and (25) Yatigampitiyage Rambandahamy made claim to the above-mentioned lot 14D3, (26) Assan Meera Lebbe Abdul Latiff Marikkar made claim to the above-mentioned lots 14C and 14D; and whereas the said 1st, 2nd, and 3rd claimants by an agreement dated the 20th day of October, 1913, in consideration of being declared the purchasers of 3 acres more or less of lot 14C of the notice and of the block survey preliminary plan 82, now shown as lot 14C2 on the same block survey preliminary plan, for a sum of Rs. 45, withdrew claim to the said lot 14C of this order; and whereas the said 4th and 9th claimants by two agreements dated the 20th day of December, 1913, in consideration of their respectively being declared the purchasers of 1½ acres more or less and 1 acre more or less, respectively, of lot 14C of the notice and of the block survey preliminary plan 82, now shown as lots 14C7 and 14C8, respectively, on the same block survey preliminary plan, for Rs. 22.50 and Rs. 15, respectively, withdrew their claims to the said lot 14C of this order, and whereas the said 6th and 8th claimants by an agreement dated the 20th day of October, 1913, in consideration of their being declared the purchasers of 2 acres more or less of lot 14C of the notice and of the block survey preliminary plan 82, now shown as lot 14C8 on the same block survey preliminary plan, for a sum of Rs. 30, withdrew their claims to the said lot 14C of this order, and whereas the said 10th, 11th, 12th, and 13th claimants by an agreement dated the 20th day of October, 1913, in consideration of their being declared the purchasers of 4 acres more or less of lot 14C of the notice and of the block survey preliminary plan 82, now shown as lot 14C4 on the same block survey preliminary plan, for a sum of Rs. 60, withdrew their claims to the above-mentioned lot 14C of this order; and whereas the said 5th claimant by an agreement dated the 28th day of April, 1914, in consideration of being declared the purchaser of 2 acres more or less of lot 14C of the notice and of the block survey preliminary plan 82, now included in the above-mentioned lot 14C of this order, upon payment on or before the 30th day of June, 1914, of a sum of Rs. 30, withdrew his

claim to the remainder of lot 14C of this order, and whereas it was further agreed by the same agreement that in default of the said payment of Rs. 30 by the due date, his claim to the said 2 acres more or less, in respect of which the said payment was to be made, should be considered to have been withdrawn, and the said 2 acres more or less should be declared the property of the Crown, and whereas the said payment was not made by the due date; and whereas the said 7th and 14th claimants on the 19th day of September, 1913, and on the 20th day of October, 1913, respectively, have withdrawn their claims to the above-mentioned lot 14C of this order; and whereas the said 17th claimant by an agreement dated the 20th day of October, 1913, in consideration of being declared the purchaser of 1 acre more or less of lot 14C of the notice and of the block survey preliminary plan 82, now shown as lot 14C5 on the same block survey preliminary plan, for a sum of Rs. 15, withdrew claim to the said lots 14C and 14D3 of this order; and whereas the said 18th and 19th claimants by two agreements dated the 27th day of January, 1914, in consideration of their being declared the purchasers of 5 acres more or less of lot 14D of the notice and of the block survey preliminary plan 82, now shown as lot 14D7 on the same block survey preliminary plan, for a sum of Rs. 75, withdrew their claims to the above-mentioned lots 14C and 14D3 of this order; and whereas the said 15th and 16th claimants withdrew on the 19th day of September, 1913, their claims to the above-mentioned lots 14C and 14D3 of this order; and whereas the said 20th, 21st, and 22nd claimants by two agreements dated the 20th day of October, 1913, in consideration of their being declared the purchasers of 3 acres more or less, comprising lot 17 of the notice and of the block survey preliminary plan 82, and 2 acres 1 rood and 13 perches more or less of lot 14C of the same notice and block survey preliminary plan, now shown as lots 17 and 14C9 on the same block survey preliminary plan, for a sum of Rs. 45, withdrew their claims to the above-mentioned lots 14C, 14C3, and 14C10 of this order; and whereas the said 24th and 25th claimants by two agreements dated the 20th day of December, 1913, and the 20th day of October, 1913, respectively, in consideration of their being declared respectively the purchasers of 2 acres more or less and 2 acres more or less of lot 14D of the notice and of the block survey preliminary plan 82, now shown as lots 14D4 and 14D2, respectively, on the same block survey preliminary plan, for sums of Rs. 30 and Rs. 30, respectively, withdrew their claims to the above-mentioned lot 14D3 of this order; and whereas the said 23rd claimant on the 20th day of October, 1913, withdrew claim to the above-mentioned lot 14D3 of this order; and whereas the said 26th claimant by an agreement dated the 28th day of January, 1914, in consideration of being declared the purchaser of 3 acres more or less of lot 14D of the notice and of the block survey preliminary plan 82, now shown as lot 14D3 on the same block survey preliminary plan, for a sum of Rs. 45, withdrew claim to the above-mentioned lots 14C and 14D of this order, I, Howard Orme Fox, the aforesaid Special Officer, under and by virtue of the powers vested in me in that behalf by section 4 of the said Ordinances, do hereby on this 29th day of May, 1916, order and declare, under section 4, sub-section (1), of the said Ordinances, that the said lands, as more fully described herein below, are the property of the Crown.

*Description of the Lands referred to.*

The following lots situated in the village of Etoya, in the Meda pattu in the Nawadun korale of the Ratnapura District, in the Province of Sabaragamuwa, as described in the annexed diagrams:—

I.—Preliminary plan 82.

Lot.	Name of Land.	Extent, A. R. P.
14C ..	Tennapitahena, Waldeniyawattahena, Meegahaokandehena, Adduggalahena, Andawalehena, Mahiragulanehena, and Bokotuketiyahena ..	55 0 38
14C3 ..	Anguruwalehena ..	2 3 31
		58 0 29

and bounded as follows: on the north by Bokotuketiyehena sold to Attawipolwattage Kusala and 2 others under the Waste Lands Ordinances, Tholambewaturadeniya to be declared the property of the Crown under the Waste Lands Ordinances, the village limit of Hakamuwa; on the east by the village limit of Marapona; on the south by Adduggalahena sold to Koswatte Arachchillage *alias* Vidanelage Rambandahamy and 2 others under the Waste Lands Ordinances, Waldeniyawattahena sold to Nindawattagegama Rattranhamy and another under the Waste Lands Ordinances, Waldeniyawattahena, Meegahagodaokandehena sold to Hettige Posathamy under the Waste Lands Ordinances, Waldeniyawattahena sold to Nindawattagegama Rattranhamy and another under the Waste Lands Ordinances, the village limit of Hapurugala, the Etoya-ela (the village limit of Hapurugala); on the west by the Etoya-ela (the village limit of Hapurugala), a footpath, T. P. 68,793.

NOTE.—The following lots situated within the above boundaries are excluded from this order, and their aggregate acreage of 6 acres 3 roods and 27 perches is not included in the acreage of 58 acres and 29 perches given above:—

Preliminary plan 82.

Lot.	Name of Land.	Extent, A. R. P.
14C1 ..	Meegahaokandewatta ..	0 3 6
14C4 ..	Andawalehena, Meegahagodakandehene ..	4 0 10
14C5 ..	Meegahagodaokandehena ..	1 0 6
14C6 ..	Do. ..	1 0 5
		6 3 27

[For Diagram see page 912.]

II.—Preliminary plan 82.

Lot.	Name of Land.	Extent, A. R. P.
14C10 ..	Adduggalahena (reservation for Etoya-ela) ..	0 1 0

and bounded as follows: on the north by Adduggalahena sold to Koswatte Arachchillage *alias* Vidanelage Rambandahamy and 2 others under the Waste Lands Ordinances; on the east by Waldeniyawattedeniya sold to Koswatte Arachchillage *alias* Vidanelage Rambandahamy and 2 others under the Waste Lands Ordinances, the village limit of Marapona; on the south by the Etoya-ela (the village limit of Hapurugala); and on the west by the village limit of Hapurugala.



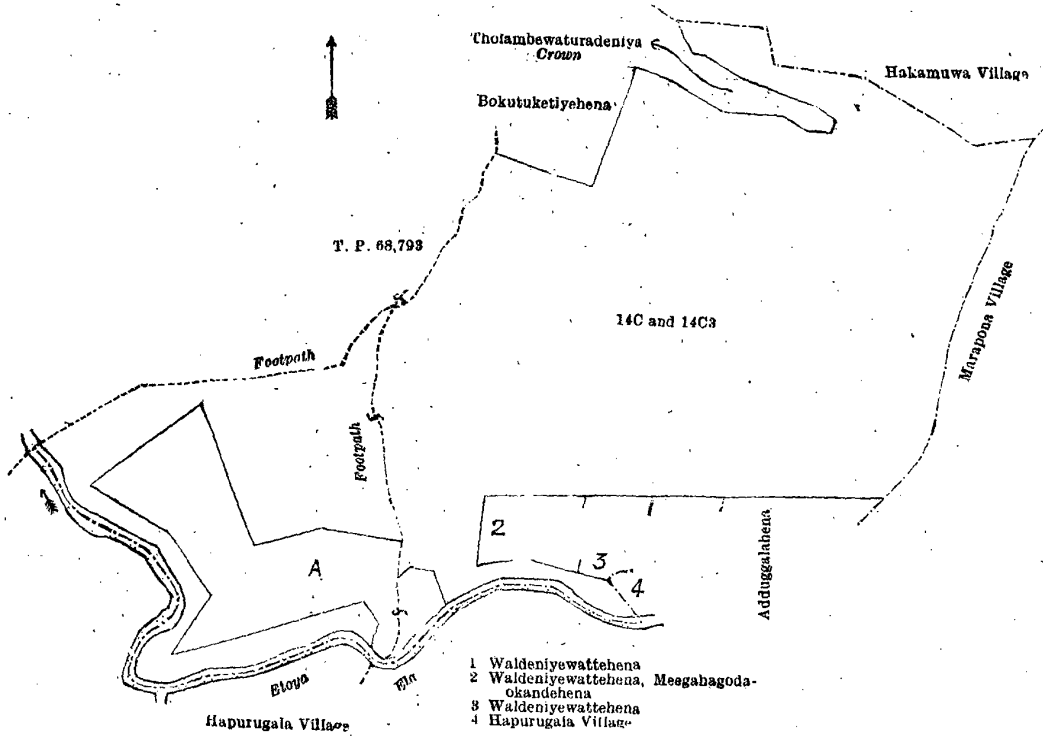
Surveyor-General's Office,  
Colombo, April 20, 1916.

Scale of 8 Chains to an Inch.

G. K. THORNHILL,  
for Surveyor-General.

III.—Preliminary plan 82.

Lot.	Name of Land.	Extent, A. R. P.
14D ..	Polwattelayehena, Etoyahena, &c. ..	20 3 17

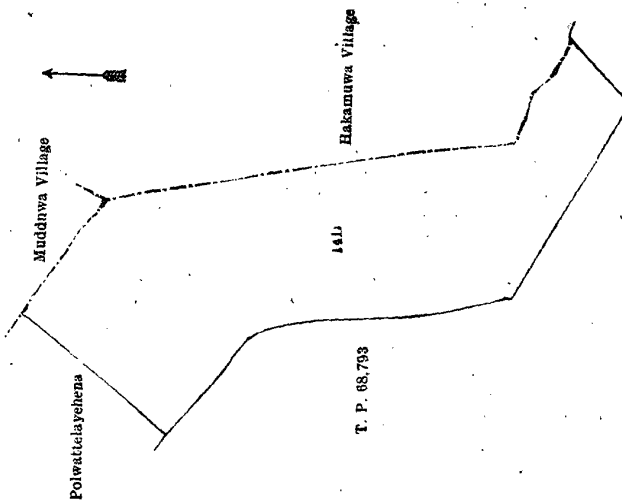


Surveyor-General's Office,  
Colombo, April 20, 1916.

Scale of 8 Chains to an Inch.

G. K. THORNHILL,  
for Surveyor-General.

and bounded as follows : on the north by the village limit of Mudduwa ; on the east by the village limit of Hakamuwa ; on the south by T. P. 68,793 ; and on the west by T. P. 68,793, Polwattelayehena sold to Assan Meera Lobbe Abdul-Latif Marikkar under the Waste Lands Ordinances.



Surveyor-General's Office,  
Colombo, April 20, 1916.

Scale of 8 Chains to an Inch.

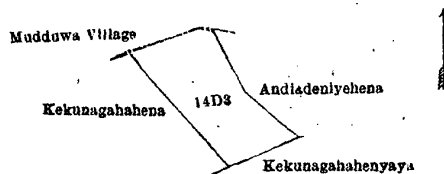
G. K. THORNHILL,  
for Surveyor-General.

Lot.	Name of Land.
14D3	Andiyadeniyehena

IV.—Preliminary plan 82.

Extent, A. B. P.  
2 1 2

and bounded as follows : on the north by the village limit of Mudduwa ; on the east by Andiyadeniyehena sold to Mapitiyego Richard Victor Peiris under the Waste Lands Ordinances ; on the south by Kekunagahahenyaya sold to Daniel de Silva under the Waste Lands Ordinances ; on the west by Kekunagahahena sold to Yatigampitiyage Rambandahamy under the Waste Lands Ordinances.



Surveyor-General's Office,  
Colombo, April 20, 1916.

Scale of 8 Chains to an Inch.

G. K. THORNHILL,  
for Surveyor-General.

H. O. Fox,  
Special Officer.  
May 29, 1916.