

# Ceylon Government Gazette

Published by Authority.

No. 6,826 — FRIDAY, SEPTEMBER 29, 1916.

PART I.—General: Minutes, Proclamations, Appointments, and General Government Notifications.  
PART II.—Legal and Judicial.

PART III.—Provincial Administration.  
PART IV.—Land Settlement.  
PART V.—Mercantile, Marine, Municipal, Local, &c.

Separate paging is given to each Part, in order that it may be filed separately.

## Part IV.—Land Settlement.

|                             | PAGE |                      | PAGE |
|-----------------------------|------|----------------------|------|
| Preliminary Notices .. .. . | 913  | Final Orders .. .. . | 924  |

### PRELIMINARY NOTICES.

#### Kurunegala Notice No. 5,992.

#### Notice under "The Waste Lands Ordinances of 1897, 1899, 1900, and 1903."

TAKE notice that unless within three months from September 29, 1916, the persons, if any, who claim any interest in the lands hereinafter mentioned or in any one or more of such lands or to some interest therein make claim in person or in writing to the said lands or any of them or to some interest therein to J. M. Davies, Esq., Special Officer appointed under section 28 of "The Waste Lands Ordinances of 1897, 1899, 1900, and 1903," at his office at Fort, Colombo:

Such Special Officer, in pursuance of the powers vested in him by the said Ordinances, will declare by writing under his hand that the said lands, or such of them as to which no claim has been made, are the property of the Crown.

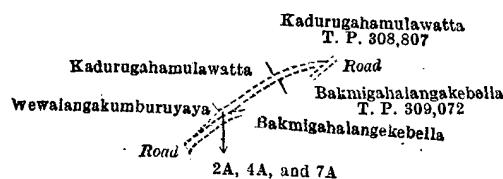
J. M. DAVIES,  
Special Officer.

#### Description of the Lands referred to.

The following lots situated in the village of Danwila, in the Kinyama korale of the Katugampola hatpattu of the Kurunegala District, in the North-Western Province, as described in the annexed diagrams:—

| I.—Preliminary plan 1,405. |                              |    |                  |
|----------------------------|------------------------------|----|------------------|
| Lot.                       | Name of Land.                |    | Extent, A. R. P. |
| 2A ..                      | Bakmigahalangapara (road) .. | .. | 0 0 2            |
| 4A ..                      | Do. (do.) ..                 | .. | 0 0 12           |
| 7A ..                      | Do. (do.) ..                 | .. | 0 0 10           |
|                            |                              |    | 0 0 24           |

and bounded as follows: on the north by Kadurugahamulawatta claimed by Palugollalage Bandiya and others, Kadurugahamulawatta sold by the Crown (T. P. 308,807); on the east by a road; on the south by Bakmigahalangakebella sold by the Crown (T. P. 309,072), Bakmigahalang kebella claimed by Kiri Baiya Vedalage Tikira, a road; on the west by Wewalangakumburuyaya claimed by Vedalage Tikira and others, Kadurugahamulawatta claimed by Palugollalage Bandiya and others.



Surveyor-General's Office,  
Colombo, June 28, 1916.

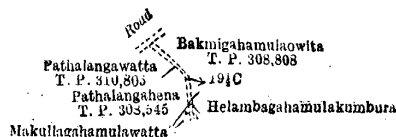
Scale of 8 Chains to an Inch.

G. K. THORNHILL,  
for Surveyor-General.

## II.—Preliminary plan 1,405.

| Lot. | Name of Land.            | Extent, A. R. P. |
|------|--------------------------|------------------|
| 19½C | Bakmigahamulapara (road) | 0 0 7            |

and bounded as follows : on the north by a road, Bakmigahamulaowita sold by the Crown (T. P. 308,808) ; on the east by Helambagahamulakumbura claimed by H. Amma ; on the south by Makullagahamulawatta sold by the Crown ; on the west by Pathalangahena sold by the Crown (T. P. 308,545), Pathalangawatta sold by the Crown (T. P. 310,805).



Surveyor-General's Office,  
Colombo, June 28, 1916.

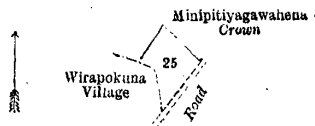
Scale of 8 Chains to an Inch.

G. K. THORNHILL,  
for Surveyor-General.

## III.—Preliminary plan 1,405.

| Lot. | Name of Land.                | Extent, A. R. P. |
|------|------------------------------|------------------|
| 25   | Danwilaminipitiya (cemetery) | 0 2 8            |

and bounded as follows : on the north and east by Minipitiyagawahena belonging to the Crown ; on the south by a road ; on the west by village limit of Wirapokuna.



Surveyor-General's Office,  
Colombo, June 28, 1916.

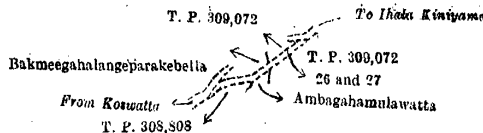
Scale of 8 Chains to an Inch.

G. K. THORNHILL,  
for Surveyor-General.

## IV.—Preliminary plan 1,405.

| Lot. | Name of Land.                 | Extent, A. R. P. |
|------|-------------------------------|------------------|
| 26   | Bakmigahalangapara (old road) | 0 0 16           |
| 27   | Do. ( do. )                   | 0 0 8            |
|      |                               | 0 0 24           |

and bounded as follows : on the north by Bakmeegahalangeparakabella claimed by Kiribaiya Vedalage Tikira, T. P. 309,072 ; on the east by the road from Ihala Kinyama to Koswatta ; on the south by T. P. 309,072, Ambagahamulawatta claimed by Hiripalwellalage Bodi and Waduwalage Belinda, T. P. 308,808 ; on the west by the road from Koswatta to Ihala Kinyama.



Surveyor-General's Office,  
Colombo, June 28, 1916.

Scale of 8 Chains to an Inch.

G. K. THORNHILL,  
for Surveyor-General.

Kurunegala S. O. 82—1916.

## Kurunegala Notice No. 5,993.

## Notice under "The Waste Lands Ordinances of 1897, 1899, 1900, and 1903."

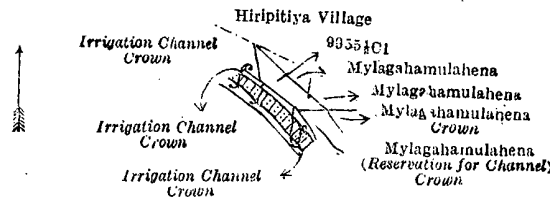
TAKE notice that unless within three months from September 29, 1916, the persons, if any, who claim any interest in the land hereinafter mentioned make claim in person or in writing to the said land or to some interest therein to J. M. Davies, Esq., Special Officer appointed under section 28 of "The Waste Lands Ordinances of 1897, 1899, 1900, and 1903," at his office at Fort, Colombo :

Such Special Officer, in pursuance of the powers vested in him by the said Ordinances, will declare by writing under his hand that the land, to which no claim has been made, is the property of the Crown.

J. M. DAVIES,  
Special Officer.

## Description of the Land referred to.

The land commonly called or known as irrigation channel (channel bund and reservation), situated in the village of Kalugalla, in the Mahagalboda T'goda korale of the Hiriyala hatpattu of the Kurunegala District, in the North-Western Province, containing in extent 10 perches, shown as lot 9955½C1 in preliminary plan 1,993 and in the annexed diagram ; and bounded as follows : on the north by the village limit of Hiripitiya, Mylagahamulahena claimed by S. M. Abdul Cader, Mylagahamulahena (private) ; on the east by Mylagahamulahena (private), Mylagahamulahena declared to be the property of the Crown under the Waste Lands Ordinances ; on the south by Mylagahamulahena (reservation for channel) declared to be the property of the Crown under the Waste Lands Ordinances, irrigation channel declared to be the property of the Crown under the Waste Lands Ordinances ; on the west by irrigation channel declared to be the property of the Crown under the Waste Lands Ordinances.



Surveyor-General's Office,  
Colombo, July 21, 1916.

Scale of 4 Chains to an Inch.

G. K. THORNHILL,  
for Surveyor-General.

Kurunegala S. O. 83—1916.

**Kurunegala Notice No. 5,994.**

Notice under "The Waste Lands Ordinances of 1897, 1899, 1900, and 1903."

TAKE notice that unless within three months from September 29, 1916, the persons, if any, who claim any interest in the lands hereinafter mentioned or in any one or more of such lands or to some interest therein make claim in person or in writing to the said lands or any of them or to some interest therein to J. M. Davies, Esq., Special Officer appointed under section 28 of "The Waste Lands Ordinances of 1897, 1899, 1900, and 1903," at his office at Fort, Colombo :

Such Special Officer, in pursuance of the powers vested in him by the said Ordinances, will declare by writing under his hand that the said lands, or such of them as to which no claim has been made, are the property of the Crown.

J. M. DAVIES,  
Special Officer.

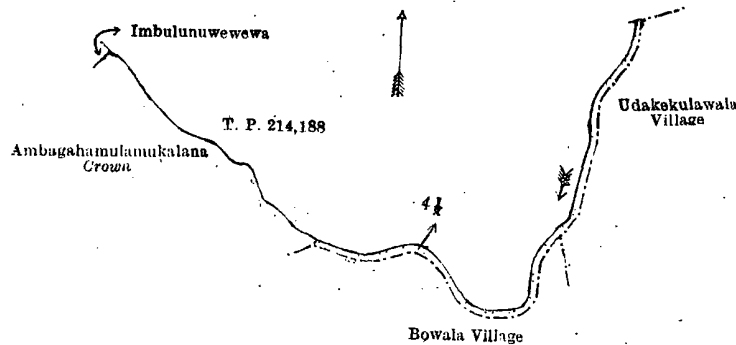
*Description of the Lands referred to.*

The following lots situated in the village of Wewala, in the Udukaha korale south of the Dambadeni hatpattu of the Kurunegala District, in the North-Western Province, as described in the annexed diagrams :—

I.—Preliminary plan 482.

| Lot. | Name of Land.                      | Extent, A. R. P. |
|------|------------------------------------|------------------|
| 4½   | Ela (stream) (area of half of ela) | 0 0 10           |

and bounded as follows : on the north by T. P. 214,188 ; on the east by the village limit of Udukekulawala, the village limit of Bowala ; on the south by the village limit of Bowala ; on the west by Ambagahamulamukalana claimed by the Crown, Imbulunuwewewa claimed by Mrs. C. H. Obeyesekera.



Surveyor-General's Office,  
Colombo, May 22, 1916.

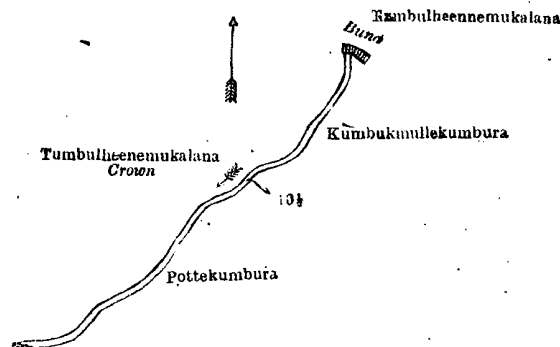
Scale of 4 Chains to an Inch.

A. H. G. DAWSON,  
for Surveyor-General.

II.—Preliminary plan 482.

| Lot. | Name of Land.      | Extent, A. R. P. |
|------|--------------------|------------------|
| 10½  | Weli-ela (channel) | 0 0 15           |

and bounded as follows : on the north by Tumbulheennemukalana claimed by Kaluachchilage Ranhamy (bund); on the east by Kumbukmulekumbura claimed by Durainne Pina and others, Potttekumbura claimed by Kaluachchilage Ranhamy and others ; on the south by Potttekumbura claimed by Kaluachchilage Ranhamy and others ; on the west by Tumbulheennemukalana claimed by the Crown.



Surveyor-General's Office,  
Colombo, May 22, 1916.

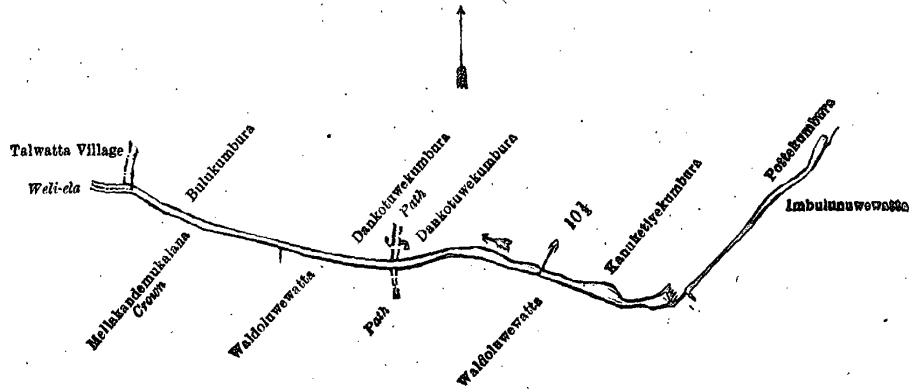
Scale of 4 Chains to an Inch.

A. H. G. DAWSON,  
for Surveyor-General.

## III.—Preliminary plan 482.

| Lot. | Name of Land.         | Extent, A. R. P. |
|------|-----------------------|------------------|
| 10½  | Weli-ela (channel) .. | 0 0 38           |

and bounded as follows : on the north by the village limit of Talwatta, Bulukumbura claimed by Dewagamage Punchappuhamy and others, Dankotuwekumbura claimed by ditto, Kanuketiyekumbura claimed by ditto, Potttekumbura claimed by Kaluachchilage Ranhamy and others ; on the east by Imbulunuwewatta claimed by Kuruppu Mudiyansele Mudalihamy and another, Waldoluweewatta claimed by Kuruppuachchige Punchirala and others ; on the south by Waldoluweewatta claimed by Kuruppuachchige Punchirala and others, Mellakandemukulana claimed by the Crown ; on the west by an ela (channel).



Surveyor-General's Office,  
Colombo, May 22, 1916.

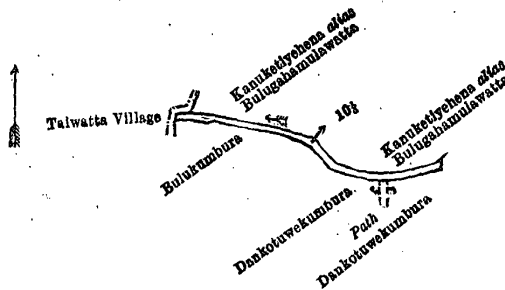
Scale of 4 Chains to an Inch.

A. H. G. DAWSON,  
for Surveyor-General.

## IV.—Preliminary plan 482

| Lot. | Name of Land.         | Extent, A. R. P. |
|------|-----------------------|------------------|
| 10¼  | Weli-ela (channel) .. | 0 0 16           |

and bounded as follows : on the north by the village limit of Talwatta, Kanuketiyehena *alias* Bulugahamulawatta claimed by Dewagamage Punchappuhamy ; on the east and south by Dankotuwekumbura claimed by Dewagamage Punchappuhamy and others ; on the west by the village limit of Talwatta.



Surveyor-General's Office,  
Colombo, May 22, 1916.

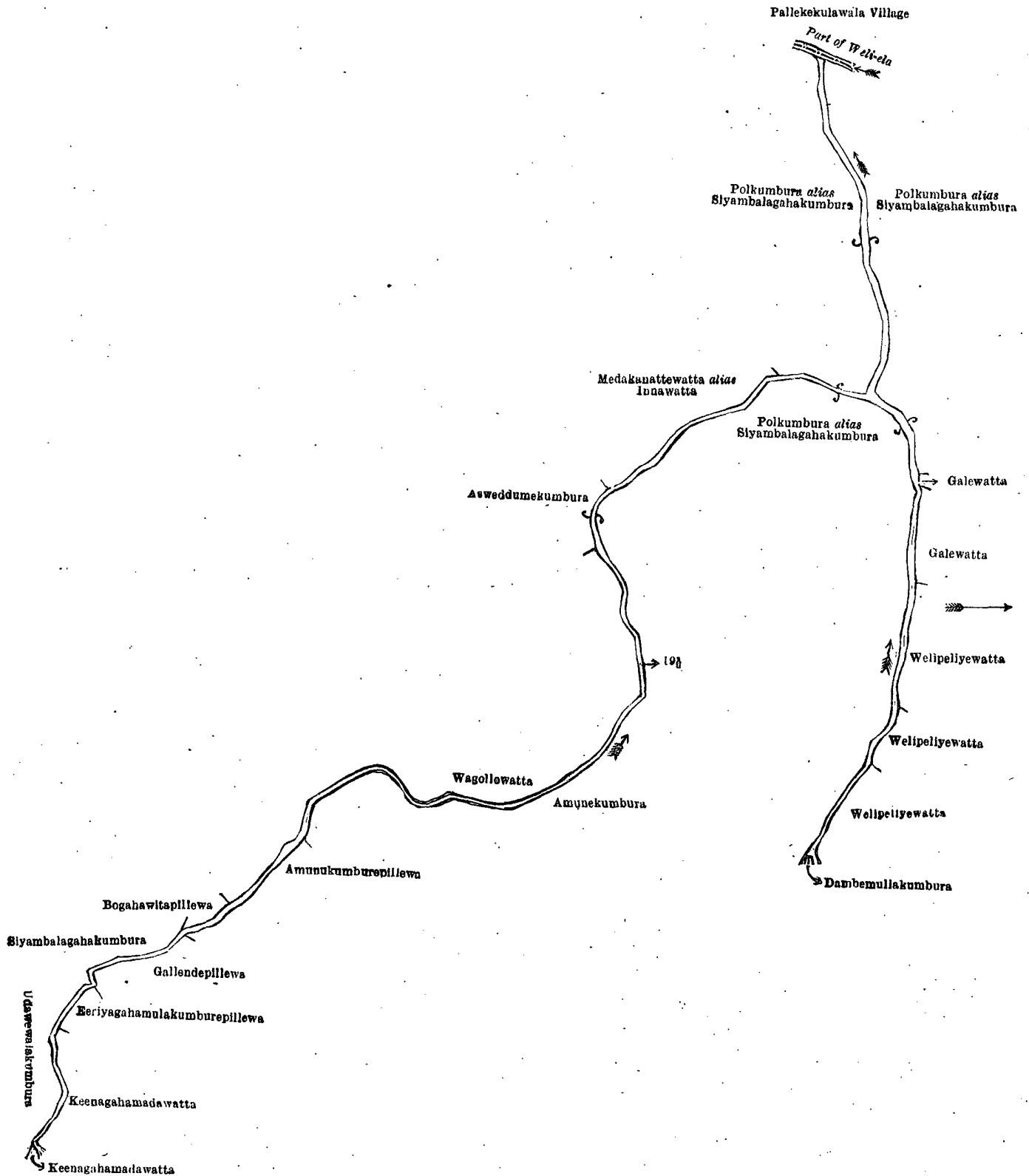
Scale of 4 Chains to an Inch.

A. H. G. DAWSON,  
for Surveyor-General.

## V.—Preliminary plan 482.

| Lot. | Name of Land.         | Extent, A. R. P. |
|------|-----------------------|------------------|
| 19½  | Weli-ela (channel) .. | 0 3 15           |

and bounded as follows : on the north by Polkumbura *alias* Siyambalagahakumbura claimed by Kuruppu Mudiyansele Ukku Banda, Galewatta claimed by Imiya Patirannehelage Jotihamy, Welipitiyewatta claimed by Dewagamage Punchappuhamy, Welipitiyewatta claimed by Imiya Patirannehelage Kiri Banda, Arachchi, and others ; on the east by Dambemullakumbura claimed by Kuruppu Mudiyansele Dingiri Appuhamy and others, Polkumbura *alias* Siyambalagahakumbura claimed by Kuruppu Mudiyansele Ukku Banda, Amunekumbura claimed by Kuruppu Mudiyansele Podinona, Amunukumburepillawa claimed by ditto, Gallendepillawa claimed by Imiya Patirannehelage Ungurula, Eeriyaghamulakumburepillawa claimed by Imiya Patirannehelage Punchappuhamy and another, Keenagahamadewatta claimed by Kuruppu Mudiyansele Podinona and others ; on the south by Udawewalakumbura claimed by Kuruppu Mudiyansele Ukku Banda and others, Siyambalagahakumbura claimed by Imiya Patirannehelage Mudalihamy, Bogahawitapillawa claimed by Dewagamage Punchappuhamy, Wagollewatta claimed by Imiya Patirannehelage Kiri Banda and others ; on the west by Wagollewatta claimed by Imiya Patirannehelage Kiri Banda and others, Asweddumekumbura claimed by Mudiyansele Punchappuhamy, Medakanattewatta *alias* Innawatta claimed by Imiya Patirannehelage Mudalihamy and others, Polkumbura *alias* Siyambalagahakumbura claimed by Kuruppu Mudiyansele Ukku Banda, the village limit of Pelle Kekulawala (part of Weli-ela).



Surveyor-General's Office,  
Colombo, May 22, 1916.

Scale of 4 Chains to an Inch.

A. H. G. DAWSON,  
for Surveyor-General.

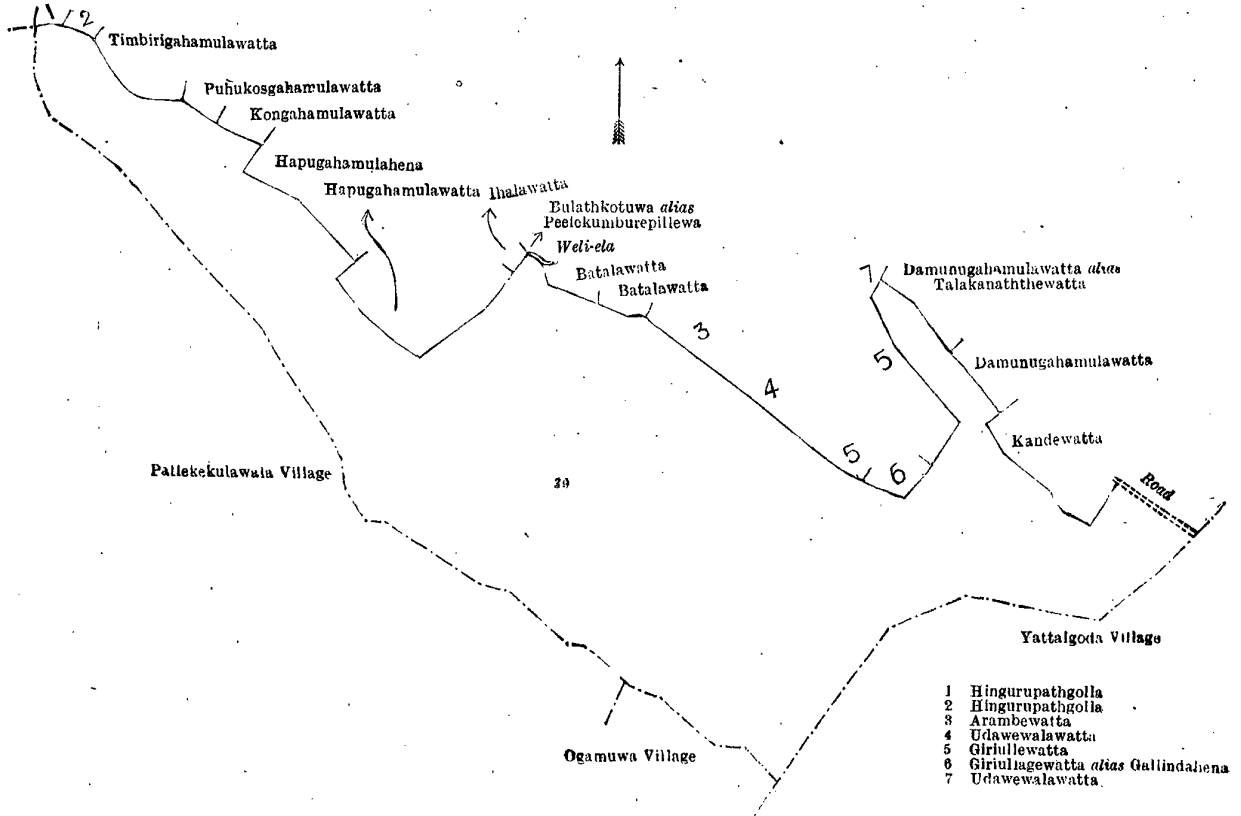
VI.—Preliminary plan 482.

| Lot. | Name of Land.         |
|------|-----------------------|
| 39   | Polkatukanda (forest) |

| Extent, A. R. P. |
|------------------|
| 48 3 29          |

and bounded as follows: on the north by Hingurupathgolla claimed by Hettiarachchillage Bala Etana, Hingurupathgolla claimed by Mudiyansele Mudalihamy, Timbirigahamulawatta claimed by Imiya Patirannehelage Dingirihamy, Puhukosgahamulawatta claimed by Kaluachchillage Siridarahamy, Kongahamulawatta claimed by Nissanka Achchillage Kirihamy and others, Hapugahamulahena claimed by Kuruppu Mudiyansele Ukku Banda, Arachchi, Hapugahamulawatta claimed by Imiya Patirannehelage Kiri Banda, Arachchi, Ihalawatta claimed by Kuruppu Mudiyansele Ukku

Banda, Arachchi; on the east by Bulathkotuwa *alias* Peelekumburepillewa claimed by Dewagamøge Punchappu of Botale, the Welī-ela, Batalawatta claimed by Subasing Mudiyansele Ran Manika and others, Batalawatta claimed by Subasing Mudiyansele Ran Menika, Arambewatta claimed by Imiya Patirannehelage Jotihamy, Udawewalawatta claimed by Kuruppu Mudiyansele Ukku Banda and others, Giriullewatta claimed by Subasinha Mudiyansele Ran Menika, Giriullagewatta *alias* Gallindahena claimed by Imiya Patirannehelage Sirimalhamy and others, Giriullewatta claimed by Subasinha Mudiyansele Ran Menika, Udawewalawatta claimed by Kuruppu Mudiyansele Ukku Banda and others, Damunugahamulawatta *alias* Thalakanattewatta claimed by Kuruppu Mudiyansele Ukku Banda, Arachchi, and others, Damunugahamulawatta claimed by Imiya Patirannehelage Jotihamy, Kandewatta claimed by Ranasingha Appuhamillage Dona Gimonona and others, a road; on the south by the village limit of Yattalgoda; on the west by the village limit of Ogamuwa, the village limit of Palle Kekulawala.



Surveyor-General's Office,  
Colombo, May 22, 1916.

Scale of 8 Chains to an Inch.  
Kurunegala S. O. 84—1916.

A. H. G. DAWSON,  
for Surveyor-General.

**Kurunegala Notice No. 5,995.**

**Notice under "The Waste Lands Ordinances of 1897, 1899, 1900, and 1903."**

TAKE notice that unless within three months from September 29, 1916, the persons, if any, who claim any interest in the lands hereinafter mentioned or in any one or more of such lands or to some interest therein make claim in person or in writing to the said lands or any of them or to some interest therein to J. M. Davies, Esq., Special Officer appointed under section 28 of "The Waste Lands Ordinances of 1897, 1899, 1900, and 1903," at his office at Fort, Colombo:

Such Special Officer, in pursuance of the powers vested in him by the said Ordinances, will declare by writing under his hand that the said lands, or such of them as to which no claim has been made, are the property of the Crown.

J. M. DAVIES,  
Special Officer.

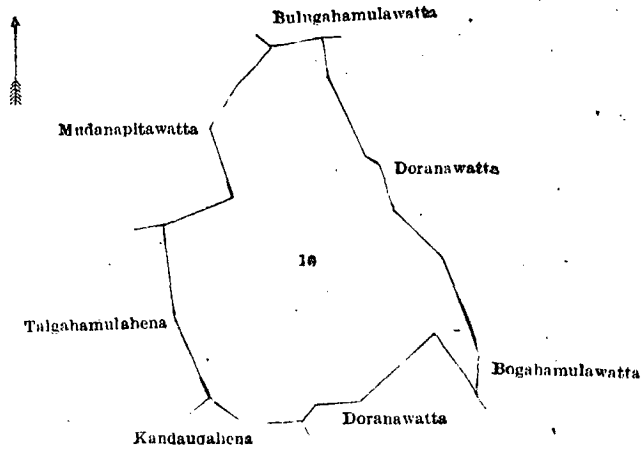
*Description of the Lands referred to.*

The following lots situated in the village of Uda Kekulawala, in the Udukaha korale south of the Dambadeni hatpattu of the Kurunegala District, in the North-Western Province, as described in the annexed diagrams:—

I.—Preliminary plan 478.

| Lot. | Name of Land.    | Extent, A. R. P. |
|------|------------------|------------------|
| 10   | Woungalamukalana | 3 1 3            |

and bounded as follows: on the north by Mudanapitawatta claimed by Don Baron Wijesinghe, Bulugahamulawatta claimed by Kudahettiachilage Podi Singho; on the east by Doronawatta claimed by Kudahettiachilage Podi Singho, Bogahamulawatta claimed by Rajapakse Mudiyansele Puchi Appuhamy; on the south by Doronawatta claimed by Vidane Mudiyansele Davith Appuhamy, Kandaudahena claimed by Rajapakse Mudiyansele Dingiri Appuhamy; on the west by Kandaudahena claimed by Rajapakse Mudiyansele Dingiri Appuhamy, Thalagahamulahona claimed by the Hon. Sir S. Christoffel Obeyesekere.



Surveyor-General's Office,  
Colombo, May 10, 1916.

Scale of 4 Chains to an Inch.

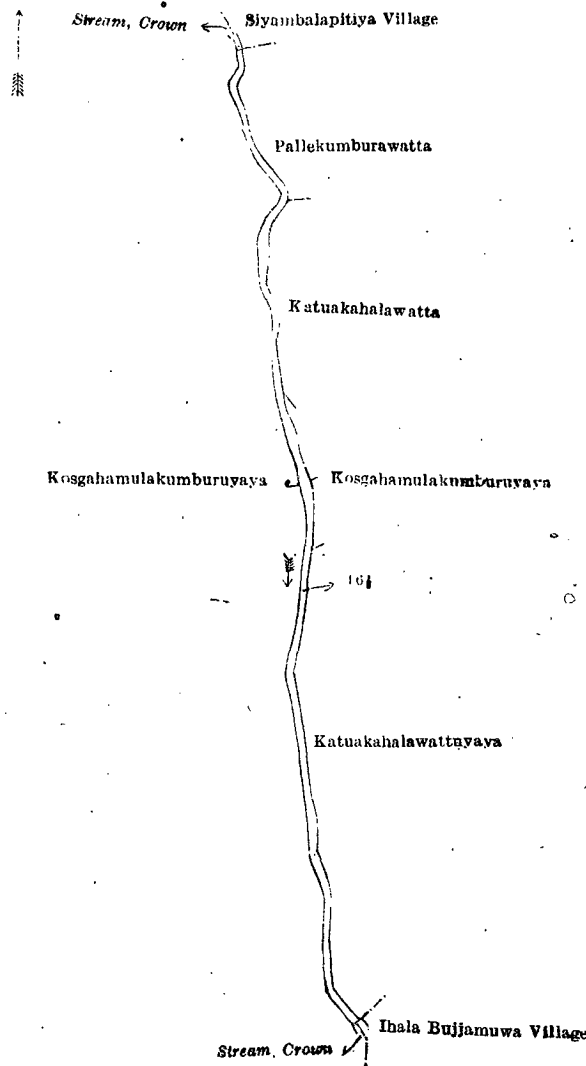
A. H. G. DAWSON,  
for Surveyor-General.

II.—Preliminary plan 478.

| Lot. | Name of Land. |
|------|---------------|
| 16½  | Stream        |

Extent, A. R. P.  
0 1 10

and bounded as follows : on the north by stream declared the property of the Crown under the Waste Lands Ordinances the village limit of Siyambalapitiya ; on the east by Pallekumburawatta claimed by Rajapakse Mudiyansele Appuhamy and others, Kotuakahalawatta claimed by Loku Menika and Dewage Ukku, Kosgahamulakumburuyaya claimed by Podi Singho and others, Katuakahalawattuyaya claimed by Podi Nona and others, the village limit of Ihala Bujjumuwa ; on the south by a stream declared to be the property of the Crown under the Waste Lands Ordinances; on the west by Kosgahamulakumburuyaya claimed by Podi Singho and others.



Surveyor-General's Office,  
Colombo, May 10, 1916.

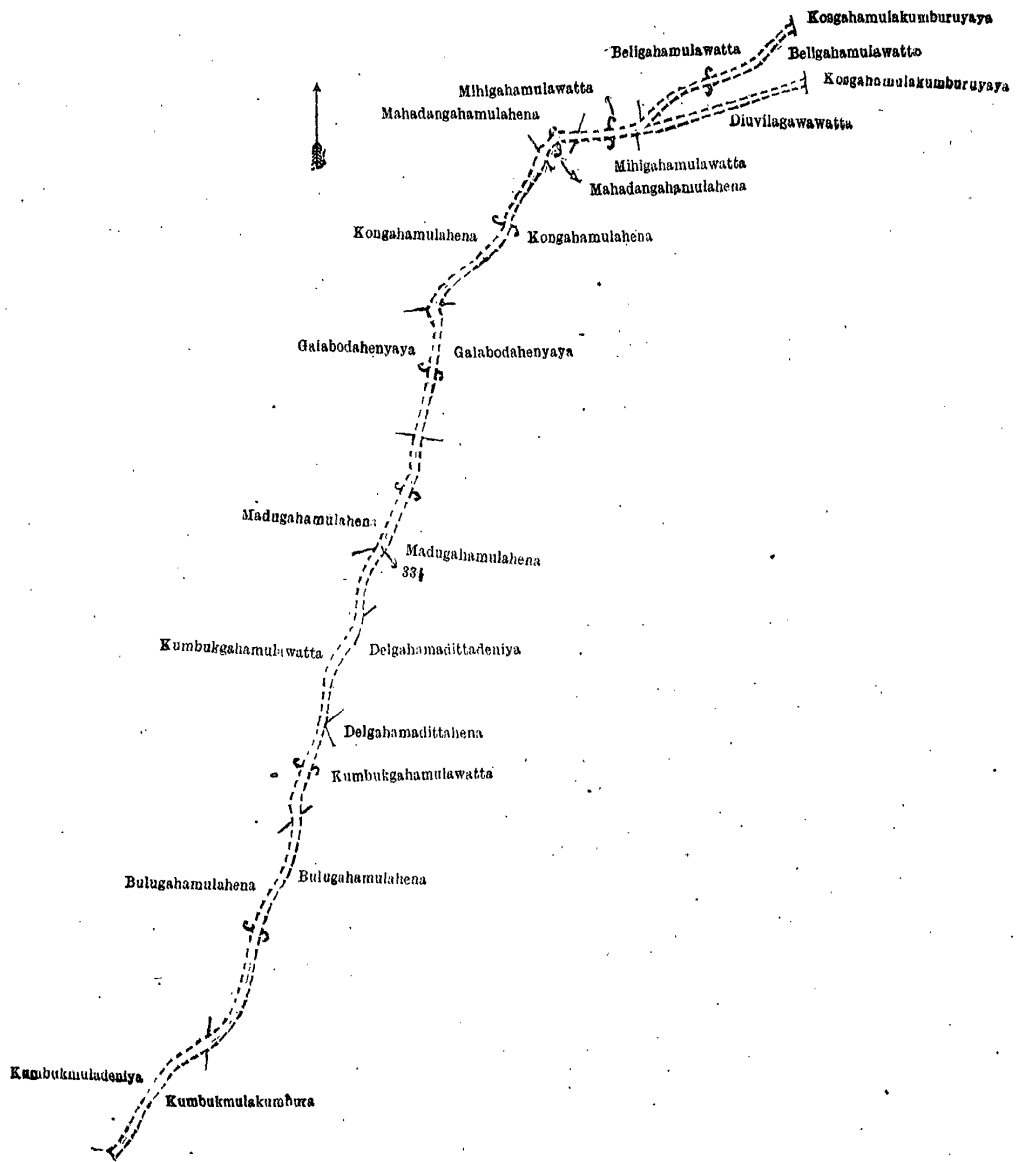
Scale of 4 Chains to an Inch.

A. H. G. DAWSON  
for Surveyor-General.

III.—Preliminary plan 478.

| Lot. | Name of Land.   | Extent, A. R. P. |
|------|-----------------|------------------|
| 33½  | Gansabhawa path | 0 3 0            |

and bounded as follows: on the north by Mahadangahamulahena claimed by the Hon. Sir S. Christoffel Obeyesekere, Mihigahamulawatta claimed by Arachchiappuhamige Singhoappu, Beligahamulawatta claimed by Vidane Mudiyansele Davith Appuhamy; on the east by Kosgahamulakumburuyaya claimed by Podi Singho and others, Beligahamulawatta claimed by Vidane Mudiyansele Davith Appuhamy, Kosgahamulakumburuyaya claimed by Podi Singho and others, Diuvilagawawatta claimed by Rajapakse Mudiyansele Punchi Appuhamy, Mihigahamulawatta claimed by Arachchi Appuhamige Singhoappu, Mahadangahamulahena claimed by the Hon. Sir S. Christoffel Obeyesekere, Kongahamulahena claimed by Rajapakse Mudiyansele Dingiri Appuhamy and others, Galabodahenyaya claimed by the Hon. Sir S. Christoffel Obeyesekere, Madugahamulahena claimed by Thagis Perera, Delgahamadittadeniya claimed by ditto and others, Delgahamadittahena claimed by Wijesinghe Dewage Buiya and others, Kumbukgahamulawatta claimed by Thagis Perera and others, Bulugahamulahena claimed by Ilandari Dewage Haramanisa; on the south by Kumbukgahamulakumbura claimed by Puchappuhamy and others; on the west by Kumbukmuladeniya claimed by Puchappuhamy and others, Bulugahamulahena claimed by Ilandari Dewage Haramanisa, Kumbukgahamulawatta claimed by Thagis Perera and others, Madugahamulahena claimed by Thagis Perera, Galabodahenyaya claimed by the Hon. S. Christoffel Obeyesekere, Kongahamulahena claimed by Rajapakse Mudiyansele Dingiri Appuhamy and others.



Surveyor-General's Office,  
Colombo, May 10, 1916.

Scale of 4 Chains to an Inch.

A. H. G. DAWSON,  
for Surveyor-General.

Kurunegala S. O. 85—1916.



## Anuradhapura Notice No. 5,996.

## Notice under "The Waste Lands Ordinances of 1897, 1899, 1900, and 1903."

TAKE notice that unless within three months from September 29, 1916, the persons, if any, who claim any interest in the lands hereinafter mentioned or in any one or more of such lands or to some interest therein make claim in person or in writing to the said lands or any of them or to some interest therein to T. G. Willett, Esq., Special Officer appointed under section 28 of "The Waste Lands Ordinances of 1897, 1899, 1900, and 1903," at his office at Fort, Colombo:

Such Special Officer, in pursuance of the powers vested in him by the said Ordinances, will declare by writing under his hand that the said lands, or such of them as to which no claim has been made, are the property of the Crown.

T. G. WILLETT,  
Special Officer.

## Description of the Lands referred to.

The following lots situated in the village of Ambagahawewa, in the Pahala Kende tulana of the Kende korale of the Nuwaragam palata, in the North-Central Province, as described in the annexed diagram:—

## Preliminary plan 583.

| Lot. | Name of Land.                    | Extent, A. R. P. | Lot. | Name of Land.                 | Extent, A. R. P. |
|------|----------------------------------|------------------|------|-------------------------------|------------------|
| 1    | Theratiyagalamukalana            | 162 3 8          | 7A   | Bund reservation              | 1 0 12           |
| 2    | Dambagahayaya, Meegahalanda,     |                  | 7B   | Akkareidamawedibima (chena)   | 0 0 35           |
|      | Koladachchiyaya (chena)          | 370 1 30         | 7C   | Do. (do.)                     | 0 0 12           |
| 2A   | Chena reservation (chena)        | 352 1 38         | 7D   | Do. (do.)                     | 0 1 24           |
| 2B   | Path reservation (do.)           | 0 3 36           | 7E   | Do. (do.)                     | 0 0 9            |
| 2C   | Do. (do.)                        | 1 1 26           | 7F   | Do. (do.)                     | 0 1 9            |
| 2D   | Dambagahayaya (do.)              | 0 1 36           | 7G   | Do. (do.)                     | 0 0 14           |
| 2E   | Bund reservation                 | 1 3 29           | 11   | Do. (do.)                     | 0 2 3            |
| 2F   | Do.                              | 1 3 2            | 13B  | Water-hole                    | 0 0 23           |
| 2G   | Do.                              | 0 3 22           | 16   | Tisbamba (open land)          | 4 0 4            |
| 2H   | Dambagahayaya (chena)            | 1 1 18           | 16A  | Bund reservation              | 0 0 23           |
| 2I   | Do. (do.)                        | 2 2 23           | 19   | Kudawewa (tank and bund)      | 18 0 13          |
| 2J   | Bund reservation                 | 1 0 23           | 20   | Cemetery                      | 0 1 25           |
| 2K   | Dambagahayaya (chena)            | 8 0 32           | 21   | Footpath                      | 0 0 6            |
| 2M   | Bund reservation                 | 3 0 27           | 22   | Maha-ela (stream)             | 2 2 19           |
| 2N   | Dambagahayaya (chena)            | 5 1 34           | 23   | Pingpara                      | 0 3 1            |
| 2O   | Ela reservation                  | 0 1 26           | 24   | Footpath                      | 0 0 27           |
| 2R   | Dambagahayaya (chena)            | 7 0 14           | 25   | Stream                        | 0 1 3            |
| 2S   | Meegahalanda (do.)               | 7 2 3            | 26   | Footpath                      | 0 1 4            |
| 2T   | Tank reservation                 | 2 0 24           | 27   | Wan-ela (stream)              | 0 0 12           |
| 2U   | Meegalahena (chena)              | 3 0 5            | 28   | Footpath                      | 0 0 22           |
| 2V   | Ela reservation                  | 0 1 26           | 29   | Do.                           | 1 0 9            |
| 2X   | Meegalahena (chena)              | 1 1 35           | 30   | Do.                           | 0 0 10           |
| 2Y   | Ela reservation                  | 0 1 17           | 31   | Stream                        | 0 1 3            |
| 2AM  | Do.                              | 0 0 23           | 32   | Footpath                      | 0 1 2            |
| 2AN  | Maha-ela (stream)                | 0 0 18           | 33   | Stream                        | 0 1 9            |
| 2AO  | Godahena and Meegalahena (chena) | 251 3 6          | 34   | Footpath                      | 0 0 20           |
| 2½   | Footpath                         | 0 0 5            | 35   | Do.                           | 0 0 5            |
| 3    | Siyambalagaswewa (tank and bund) | 9 2 26           | 35B  | Do.                           | 0 0 5            |
| 4A   | Akkareidamawedibima (chena)      | 0 0 13           | 36   | Siyambalagaswewa-ela (stream) | 1 3 18           |
| 5    | Ambagahawewa (tank and bund)     | 143 2 34         | 37   | Lulabendi-ela (stream)        | 0 2 19           |
| 6A   | Bund reservation                 | 0 2 9            | 38   | Stream                        | 0 0 28           |
| 6B   | Akkareidamawedibima (chena)      | 0 0 8            |      |                               |                  |
|      |                                  |                  |      |                               | 1,378 1 24       |

and bounded as follows: on the north by the village limit of Wirasole, the village limit of Katukeliyawa; on the east by the boundary of the Kunchuttu korale; on the south by the village limit of Urapiuwewa, the village limit of Kokatiyagollewa, the village limit of Munamalagahawewa; on the west by the Kadawat korale (the village limit of Moragoda, the village limit of Hiralugama).

NOTE.—The following lots lying within the above boundaries are excluded from this notice, and their aggregate acreage of 113 acres 3 roods and 20 perches not included in the acreage of 1,378 acres 1 rood and 24 perches given above:—

## Preliminary plan 583.

| Lot.  | Name of Land.                    | Extent, A. R. P. | Lot.  | Name of Land.                                                        | Extent, A. R. P. |
|-------|----------------------------------|------------------|-------|----------------------------------------------------------------------|------------------|
| 17    | Tisbamba                         | 0 3 0            | C 8B  | Puranawela, T. P. 157,347                                            | 0 0 6            |
| A 2P  | Part of T. P. 202,385 (chena)    | 0 0 19           | C 9   | T. Ps. 157,346 and 153,322                                           | 4 1 7            |
| A 2Q  | Part of T. P. 202,385            | 0 0 10           | C 9A  | Encroachment                                                         | 0 1 3            |
| A 4   | T. P. 202,385                    | 1 3 31           | C 9B  | Do.                                                                  | 0 0 27           |
| A 35A | Footpath (part of T. P. 202,385) | 0 0 4            | C 9C  | Akkarawela                                                           | 0 0 9            |
| B 2L  | Part of T. P. 195,676            | 0 0 11           | C 10  | T. Ps. 211,095 and 153,323                                           | 12 2 36          |
| B 6   | T. P. 224,565                    | 3 0 21           | C 11A | Akkareidama                                                          | 0 0 8            |
| B 7   | T. Ps. 195,676 and 219,840       | 27 0 30          | C 12  | T. P. 211,095                                                        | 2 1 22           |
| C 2Z  | Meegalahena (encroachment)       | 0 0 18           | C 13  | T. Ps. 153,323, 161,620, 229,770, 229,771, and part of T. P. 224,490 | 8 1 36           |
| C 2AA | Godahena (do.)                   | 0 0 37           | C 13A | Encroachment                                                         | 0 0 38           |
| C 2AB | Part of T. P. 161,620            | 0 0 17           | C 13C | Akkareweledibima                                                     | 0 0 10           |
| C 2AC | Part of T. P. 153,323            | 0 0 23           | C 13D | Encroachment                                                         | 0 0 36           |
| C 2AD | Part of T. P. 157,345            | 0 1 22           | C 13E | —                                                                    | 0 0 4            |
| C 2AE | Part of T. P. 157,345            | 0 0 30           | C 14  | Parts of T. Ps. 157,346, 157,345, 211,095                            | 16 3 6           |
| C 2AF | Part of T. P. 157,345            | 0 0 10           | C 15  | Gangoda                                                              | 5 0 19           |
| C 2AG | Do.                              | 0 1 6            | C 18  | Part of T. P. 157,345                                                | 7 2 26           |
| C 2AH | Encroachment                     | 0 1 3            | C 18A | Encroachment                                                         | 0 0 32           |
| C 2AI | Part of T. P. 211,095            | 0 0 14           | C 18B | Do.                                                                  | 0 0 12           |
| C 2AJ | Part of T. P. 224,490            | 7 1 11           | C 18C | Do.                                                                  | 0 1 8            |
| C 2AK | Encroachment                     | 0 0 6            |       |                                                                      |                  |
| C 2AL | Part of T. P. 224,490            | 0 0 30           |       |                                                                      |                  |
| C 8   | Puranawela, T. P. 157,347        | 11 3 28          |       |                                                                      |                  |
| C 8A  | Do.                              | 0 0 14           |       |                                                                      |                  |
|       |                                  |                  |       |                                                                      | 113 3 20         |

[For Diagram see page 922.]

## Puttalam Notice No. 5,997.

## Notice under "The Waste Lands Ordinances of 1897, 1899, 1900, and 1903."

TAKE notice that unless within three months from September 29, 1916, the persons, if any, who claim any interest in the land hereinafter mentioned appear before the Assistant Government Agent of the Puttalam and Chilaw Districts in the North-Western Province, at his office in Puttalam, and make claim in person or in writing to the said land or to some interest therein:

Such Assistant Government Agent, in pursuance of the powers in him vested by Ordinance No. 1 of 1897, will declare by writing under his hand that the said land, to which no claim has been made, is the property of the Crown.

C. H. COLLINS,  
Assistant Government Agent,  
Puttalam and Chilaw Districts.

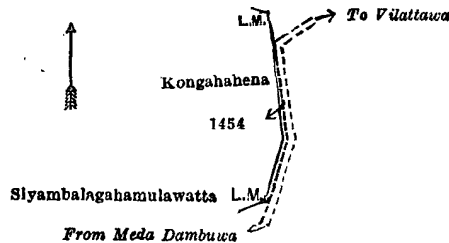


*Description of the Land referred to.*

The following lot situated in the village of Vilattawa, in Munnessaram pattu south of Pitigal korale north, in the District of Chilaw, North-Western Province, as described in the annexed diagram:—

| Lot. | Name of Land.                      | Extent, A. R. P. |
|------|------------------------------------|------------------|
| 1454 | Kongahahena (reservation for road) | 0 0 6            |

and bounded as follows: on the east by road from Meda Dambuwa to Vilattawa; on the south by Siyambalagahamulawatta claimed by K. Wellappu and others; and on the west by Kongahahena sold by the Crown to T. A. M. Appuhami.



Surveyor-General's Office,  
Colombo, June 29, 1916.

Scale of 4 Chains to an Inch.

C. R. LUNDIE,  
for Surveyor-General.

**Puttalam Notice No. 5,998.**

**Notice under "The Wastes Lands Ordinances of 1897, 1899, 1900, and 1903."**

TAKE notice that unless within three months from September 29, 1916, the persons, if any, who claim any interest in the lands hereinafter mentioned or in any one or more of such lands appear before the Assistant Government Agent of the Puttalam and Chilaw Districts of the North-Western Province, at his office in Puttalam, and make claim in person or in writing to the said lands or any of them or to some interest therein:

Such Assistant Government Agent, in pursuance of the powers in him vested by Ordinance No. 1 of 1897, will declare by writing under his hand that the said lands, or such of them to which no claim has been made, are the property of the Crown.

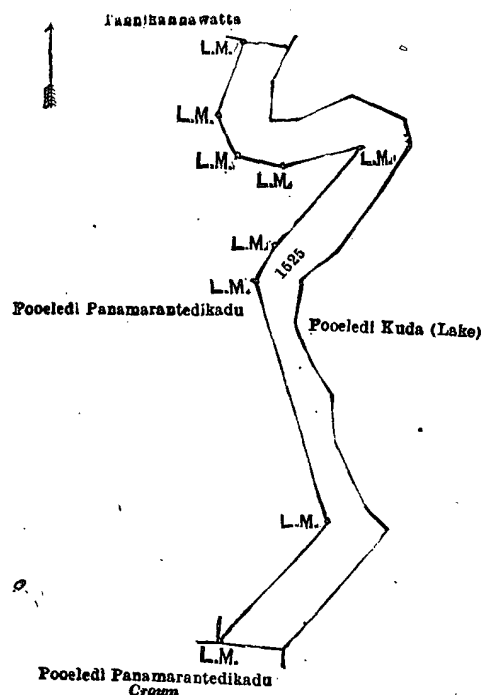
C. H. COLLINS,  
Assistant Government Agent,  
Puttalam and Chilaw Districts.

*Description of the Lands referred to.*

The following lots situated in the village of Karukkupane, in Anaivilundan pattu south of Pitigal korale north, in the District of Chilaw, North-Western Province, as described in the annexed diagrams:—

| Lot. | Name of Land.                                     | Extent, A. R. P. |
|------|---------------------------------------------------|------------------|
| 1525 | Pooeledi Panamarantedikadu (reservation for lake) | 1 2 37           |

and bounded as follows: on the north by Tannikannawatta claimed by Francis Fernando; on the east by Pooeledikuda (lake); on the south by Pooeledi Panamarantedikadu belonging to the Crown; and on the west by Pooeledi Panamarantedikadu sold by the Crown to W. J. Croos.



Surveyor-General's Office,  
Colombo, June 30, 1916.

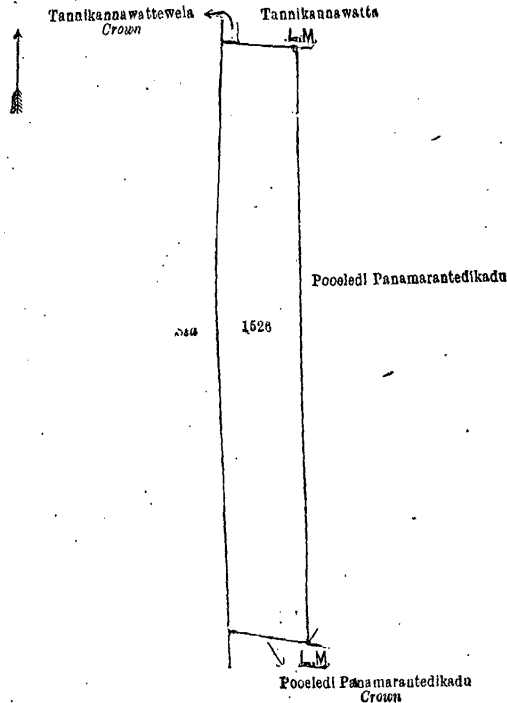
Scale of 4 Chains to an Inch.

C. R. LUNDIE,  
for Surveyor-General.

II.—Preliminary plan 4,185.

|      |                                                  |                  |
|------|--------------------------------------------------|------------------|
| Lot. | Name of Land.                                    | Extent, A. R. P. |
| 1526 | Pooeledi Panamarantedikadu (reservation for sea) | 2 3 3            |

and bounded as follows: on the north by Tanikkannawatta claimed by Francis Fernando and Tannikkannawattewella belonging to the Crown; on the east by Pooeledi Panamarantedikadu sold by the Crown to W. J. Croos; on the south by Pooeledi Panamarantedikadu belonging to the Crown; and on the west by the sea.



Surveyor-General's Office,  
Colombo, June 30, 1916.

Scale of 4 Chains to an Inch.

C. R. LUNDIE,  
for Surveyor-General.

**FINAL ORDERS.**

**Hambantota S. O. No. 1,303.**

Order under Section 2 of "The Waste Lands Ordinances of 1897, 1899, 1900, and 1903,"  
declaring Lands to be Crown Property.

In the matter of the lands commonly called or known as Hulandawagewatta, Pinhena *alias* Ruppehena, situate in the village of Murungagasyaya, in the East Giruwa pattu of the Hambantota District, in the Southern Province, and of "The Waste Lands Ordinances of 1897, 1899, 1900, and 1903."

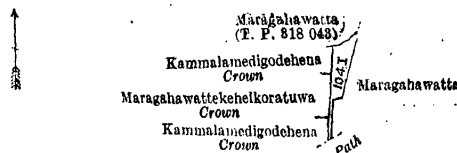
THE notice required by section 1 of "The Waste Lands Ordinances of 1897, 1899, 1900, and 1903," having been duly published in manner prescribed by that section in respect of the above-named lands (*vide* Notice No. 4,217), and no claim having been made to the said lands or to any interest therein within the period of three months from the date specified in the said notice, I, Thomas Graham Willett, Special Officer appointed under section 28 of the said Ordinances, under and by virtue of the powers vested in me in that behalf by section 2 of the said Ordinances, do hereby on this 3rd day of July, 1916, order and declare that the said land, as more fully described herein below, situate in the village of Murungagasyaya, in the East Giruwa pattu of the Hambantota District, in the Southern Province, and shown as lots 104 I and 120 in preliminary plan 401 and in the annexed diagrams, and containing in extent 1 acre and 29 perches, are the property of the Crown.

*Description of the Lands referred to.*

The following lots situated in the village of Murungagasyaya, in the East Giruwa pattu of the Hambantota District, in the Southern Province, as described in the annexed diagrams:—

|       |                  |                          |                  |
|-------|------------------|--------------------------|------------------|
| Lot.  | Name of Land.    | I.—Preliminary plan 401. | Extent, A. R. P. |
| 104 I | Hulandawagewatta |                          | 0 1 1            |

and bounded as follows: on the north by Maragahawatta granted at half-improved value (T. P. 318,043); on the east by Maragahawatta claimed by Amarasinha Salman and others; on the south by a path; on the west by Kammalamedigodahena declared to be the property of the Crown under the Waste Lands Ordinances, Maragahawattekehelkoratuwa declared to be the property of the Crown under the Waste Lands Ordinances, Kammalamedigodahena declared to be the property of the Crown under the Waste Lands Ordinances.



Surveyor-General's Office,  
Colombo, June 19, 1916.


Scale of 8 Chains to an Inch.

G. K. THORNHILL,  
for Surveyor-General.

## II.—Preliminary plan 401.

|      |                                |                  |
|------|--------------------------------|------------------|
| Lot. | Name of Land.                  | Extent, A. R. P. |
| 120  | Pinhena <i>alias</i> Ruppehena | 0 3 28           |

and bounded as follows: on the north by Kammalamedigodahena declared to be the property of the Crown under the Waste Lands Ordinances; on the east by T. P. 297,927; on the south by Degampotagedarawatta claimed by Ekanayakage Andrishamy, Beragamagedarawatta claimed by the Crown; on the west by Kammalamedigodahena declared to be the property of the Crown under the Waste Lands Ordinances.



Surveyor-General's Office,  
Colombo, June 19, 1916.

Scale of 8 Chains to an Inch.

G. K. THORNHILL,  
for Surveyor-General.

July 3, 1916.

T. G. WILLETT,  
Special Officer.

## Kurunegala S. O. No. 1,375.

Order under Section 4, Sub-section (1), of "The Waste Lands Ordinances of 1897, 1899, 1900, and 1903,"  
declaring Land to be Crown Property.

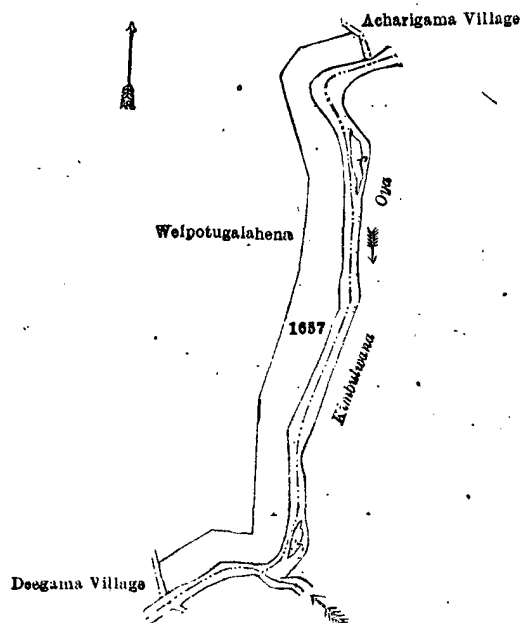
In the matter of the land commonly called or known as Welputugalahena (reservation for oya), situate in the village of Welputugalagama, in the Divigandahaye korale of the Hiriyala hatpattu of the Kurunegala District, in the North-Western Province, and of "The Waste Lands Ordinances of 1897, 1899, 1900, and 1903."

WHEREAS in pursuance of section 1 of the said Ordinances it was duly notified on the 18th day of September, 1914, that if no claim to the land commonly called or known as Welputugalahena (reservation for oya), situate in the village of Welputugalagama, in the Divigandahaye korale of the Hiriyala hatpattu of the Kurunegala District, in the North-Western Province, containing in extent 17 acres and 23 perches, and shown as lot 1657, in preliminary plan 4,215 and in the annexed diagram, was made to John Murray Davies, Special Officer appointed under section 28 of the said Ordinances, within the period of three months from the date specified in such notice, such land would be declared the property of the Crown, and dealt with on account of the Crown (*vide* Notice No. 5,345):

And whereas (1) Hans Martinus Peries and (2) William Jacob Jayawickrama made claim thereto, and whereas the said 1st claimant has withdrawn his claim to the said lot 1657, and whereas the said 2nd claimant came to an agreement, dated the 27th day of March, 1915, whereby, in consideration of being declared the purchaser of lot J 65 of the notice and of the preliminary plan 4,216 for a sum of Rs. 3,246, he withdrew his claim to the said lot 1657, I, John Murray Davies, Special Officer appointed under section 28 of the said Ordinances, under and by virtue of the powers vested in me in that behalf by section 4 of the said Ordinances, do hereby on this 16th day of June, 1916, order and declare, under section 4, sub-section (1), of the said Ordinances, that the said land, as more fully described herein below, is the property of the Crown.

*Description of the Land referred to.*

The land commonly called or known as Welputugalahena (reservation for oya), situated in the village of Welputugalagama, in the Divigandahaye korale of the Hiriyala hatpattu of the Kurunegala District, in the North-Western Province, and containing in extent 17 acres and 23 perches, and shown as lot 1657 in preliminary plan 4,216 and in the annexed diagram; and bounded as follows: on the north by Welputugalahena sold to W. J. Jayawickrama under the Waste Lands Ordinances; on the east by the village limit of Acharigama, Kimbulwana-oya; on the south by Kimbulwana-oya; on the west by the village limit of Deegama, Welputugalahena sold to W. J. Jayawickrama under the Waste Lands Ordinances.



Surveyor-General's Office,  
Colombo, May 25, 1916.

Scale of 16 Chains to an Inch.

A. H. G. DAWSON,  
for Surveyor-General.

June 16, 1916.

J. M. DAVIES,  
Special Officer.

## Kurunegala S. O. No. 1,376.

## Order under Section 4, Sub-section (1), of "The Waste Lands Ordinances of 1897, 1899, 1900, and 1903."

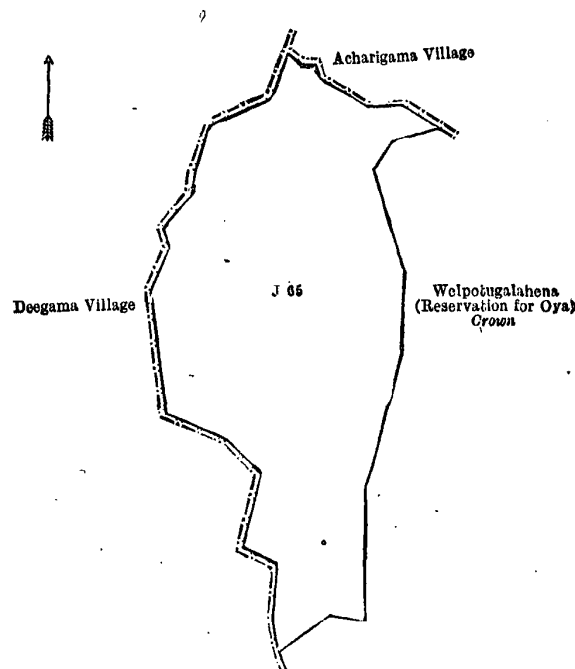
In the matter of the land commonly called or known as Welpotugalahena, situate in the village of Welpotugalagama, in the Divigandahaye korale of the Hiriyala hatpattu of the Kurunegala District, in the North-Western Province, and of "The Waste Lands Ordinances of 1897, 1899, 1900, and 1903."

WHEREAS in pursuance of section 1 of the said Ordinances it was duly declared and notified on the 18th day of September, 1914, that if no claim to the land commonly called or known as Welpotugalahena, situate in the village of Welpotugalagama, in the Divigandahaye korale of the Hiriyala hatpattu of the Kurunegala District, in the North-Western Province, containing in extent 81 acres and 22 perches, and shown as lot J 65, in preliminary plan 4,216 and in the annexed diagram, was made to John Murray Davies, Special Officer appointed under section 28 of the said Ordinances, within the period of three months from the date specified in the said notice, such land would be declared the property of the Crown, and dealt with on account of the Crown (*vide* Notice No. 5,345):

And whereas William Jacob Jayawickrama made claim thereto, and Howard Orme Fox, Special Officer appointed under section 28 of the said Ordinances, made due inquiry into such claim, and whereas the said claimant and the aforesaid Howard Orme Fox, with the consent of His Excellency the Governor, came to an agreement in writing dated the 27th day of March, 1915, concerning the said land, under section 4, sub-section (1), of the said Ordinances, whereby it was agreed that the said claimant should be declared the purchaser of the said land, upon payment on or before the 27th day of September, 1915, to the Government Agent at Kurunegala, or to the Settlement Officer, of a sum of Rupees Three thousand Two hundred and Forty-six only (Rs. 3,246), as the purchase amount of the said land, and whereas the said amount has been paid by the said claimant, he is hereby, in pursuance of the agreement aforementioned, declared to be the purchaser of the said land, as more fully described herein below.

*Description of the Land referred to.*

The land commonly called or known as Welpotugalahena, situated in the village of Welpotugalagama, in the Divigandahaye korale of the Hiriyala hatpattu of the Kurunegala District, in the North-Western Province, and containing in extent 81 acres and 22 perches, and shown as lot J 65 in preliminary plan 4,216 and in the annexed diagram; and bounded as follows: on the north by the village limits of Deegama and Acharigama; on the east and south by Welpotugalahena (reservation for oya) to be declared the property of the Crown under the Waste Lands Ordinances; on the west by the village limit of Deegama.



Surveyor-General's Office,  
Colombo, May 25, 1916.

Scale of 16 Chains to an Inch.

A. H. G. DAWSON,  
for Surveyor-General.

J. M. DAVIES,  
Special Officer.

June 16, 1916.

## Uva S. O. No. 2,078.

## Order under Section 4, Sub-section (1), of "The Waste Lands Ordinances of 1897, 1899, 1900, and 1903," admitting Land to be Private Property.

In the matter of the land commonly called or known as Pathangimandiyewatthena, situate in the village of Dambagahawela, in the Kandukara korale of the Buttala division, in the Province of Uva, and of "The Waste Lands Ordinances of 1897, 1899, 1900, and 1903."

WHEREAS in pursuance of section 1 of the said Ordinances it was duly notified on the 10th day of January, 1913, that if no claim to the land commonly called or known as Pathangimandiyewatthena, situate in the village of Dambagahawela, in the Kandukara korale of the Buttala division, in the Province of Uva, containing in extent 2 acres and 14 perches, and shown as lot 22E in preliminary plan 264 and in the annexed diagram, was made to John Murray Davies, Special Officer appointed under section 28 of the said Ordinances, within the period of three months from the date specified in such notice, such land would be declared the property of Crown, and dealt with on account of the Crown (*vide* Notice No. 4,694):

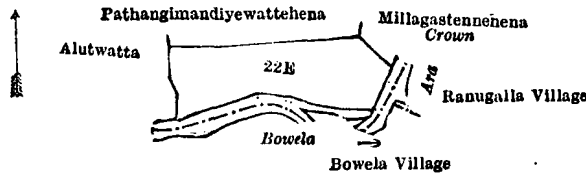
And whereas Dunukewattegedera Herat Mudiyansele Tissahamy made claim thereto, and I, John Murray Davies, Special Officer appointed under section 28 of the said Ordinances, made due inquiry into such claim, I, with the consent of His Excellency the Governor, do hereby admit the claim of the said claimant to the said land, as more fully described herein below, under section 4, sub-section (1), of the said Ordinances.

*Description of the Land referred to.*

The following lot situated in the village of Dambagahawela, in the Kandukara korale of the Buttala division, in the Province of Uva, as described in the annexed diagram :—

| Lot. | Name of Land.            | Preliminary plan 264. | Extent, A. R. P. |
|------|--------------------------|-----------------------|------------------|
| 22E  | Pathangimandiyewattehena |                       | 2 0 14           |

and bounded as follows : on the north by Pathangimandiyewattehena to be declared the property of Dunukewattegedera Herat Mudiyansele Heen Banda and another under the Waste Lands Ordinances ; on the east by Millagastennehena belonging to the Crown, Bowela-ara (the village limits of Ranugalla and Bowela) ; on the south by Bowela-ara (the village limit of Bowela) ; on the west by Alutwatta claimed by Dunukewatta Heen Banda.



Surveyor-General's Office,  
Colombo, February 8, 1916.

Scale of 8 Chains to an Inch.

G. K. THORNHILL,  
for Surveyor-General.

J. M. DAVIES,  
Special Officer.

July 7, 1916.

**Uva S. O. No. 2,079.**

**Order under Section 4, Sub-section (1), of "The Waste Lands Ordinances of 1897, 1899, 1900, and 1903."**

In the matter of the lands commonly called or known as Attalahena, Goda-arawewattahena, Kandugaleowitahena, situate in the village of Dambagahawela, in the Kandukara korale of the Buttala division, in the Province of Uva, and of "The Waste Lands Ordinances of 1897, 1899, 1900, and 1903."

WHEREAS in pursuance of section 1 of the said Ordinances it was duly declared and notified on the 10th day of January, 1913, that if no claim to the lands commonly called or known as Attalahena, Goda-arawewattahena, Kandugaleowitahena, situate in the village of Dambagahawela, in the Kandukara korale of the Buttala division, in the Province of Uva, containing in extent 5 acres and 24 perches, and shown as lots 6A, 18A, and 13½A in preliminary plan 264 and in the annexed diagrams, was made to John Murray Davies, Special Officer appointed under section 28 of the said Ordinances, within the period of three months from the date specified in the said notice, such lands would be declared the property of the Crown, and dealt with on account of the Crown (*vide* Notice No. 4,694) :

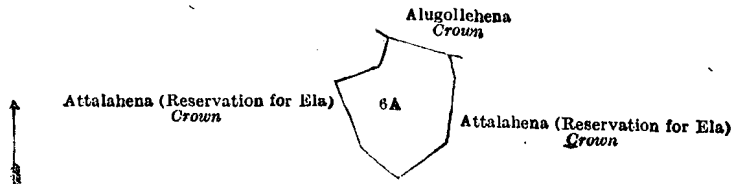
And whereas Wickramasinghe Mudiyansele Ukku Banda made claim thereto, and I, John Murray Davies, Special Officer appointed under section 28 of the said Ordinances, made due inquiry into such claim, and whereas the said claimant and I, with the consent of His Excellency the Governor, came to an agreement in writing dated the 6th day of June, 1913, concerning the said lands, under section 4, sub-section (1), of the said Ordinances, whereby it was agreed that the said claimant should be declared the purchaser of the said lands upon payment, on or before the 6th day of September, 1913, to the Government Agent at Badulla, or to the Settlement Officer, of a sum of Rupees Thirty-seven and Cents Fifty only (Rs. 37.50), as the purchase amount of the said lands, and whereas the said amount has been duly paid by the said claimant, he is hereby, in pursuance of the agreement aforementioned, declared to be the purchaser of the said lands, as more fully described herein below.

*Description of the Lands referred to.*

The following lots situated in the village of Dambagahawela, in the Kandukara korale of the Buttala division, in the Province of Uva, as described in the annexed diagrams :—

| Lot. | Name of Land. | I.—Preliminary plan 264. | Extent, A. R. P. |
|------|---------------|--------------------------|------------------|
| 6A   | Attalahena    |                          | 2 0 12           |

and bounded as follows : on the north by Alugollehena belonging to the Crown ; on the east, south, and west by Attalahena (reservation for ela) belonging to the Crown.



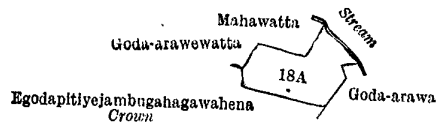
Surveyor-General's Office,  
Colombo, February 8, 1916.

Scale of 8 Chains to an Inch.

G. K. THORNHILL,  
for Surveyor-General.

| Lot. | Name of Land.       | II.—Preliminary plan 264. | Extent, A. R. P. |
|------|---------------------|---------------------------|------------------|
| 18A  | Goda-arawewattahena |                           | 1 0 6            |

and bounded as follows : on the north by Mahawatta claimed by Adikari Mudiyansele Menikrala, a stream ; on the east by Goda-arawa claimed by Wickramasinghe Mudiyansele Ukku Banda ; on the south by Egodapitiyambugahagawahena belonging to the Crown ; on the west by Egodapitiyambugahagawahena belonging to the Crown, Goda-arawewatta claimed by Wickramasingha Mudiyansele Ukku Banda.



Surveyor-General's Office,  
Colombo, February 8, 1916.

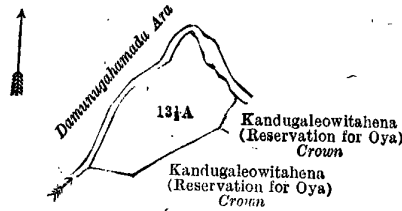
Scale of 8 Chains to an Inch.

G. K. THORNHILL,  
for Surveyor-General.

III.—Preliminary plan 264.

| Lot. | Name of Land.      | Extent, A. R. P. |
|------|--------------------|------------------|
| 13½A | Kandugaleowitahena | 2 0 6            |

and bounded as follows: on the north by Damunugahamada-ara; on the east and south by Kandugaleowitahena (reservation for oya) belonging to the Crown; on the west by Damunugahamada-ara.



Surveyor-General's Office,  
Colombo, February 8, 1916.

Scale of 8 Chains to an Inch.

G. K. THORNHILL,  
for Surveyor-General.

J. M. DAVIES,  
Special Officer.

July 7, 1916.

Uva S. O. No. 2,080.

Order under Section 4, Sub-section (1), of "The Waste Lands Ordinances of 1897, 1899, 1900, and 1903."

In the matter of the land commonly called or known as Dikhena, situate in the village of Dambagahawela, in the Kandukara korale of the Buttala division, in the Province of Uva, and of "The Waste Lands Ordinances of 1897, 1899, 1900, and 1903."

WHEREAS in pursuance of section 1 of the said Ordinances it was duly declared and notified on the 10th day of January, 1913, that if no claim to the land commonly called or known as Dikhena, situate in the village of Dambagahawela, in the Kandukara korale of the Buttala division, in the Province of Uva, containing in extent 2 acres and 13 perches, and shown as lot 22A, in preliminary plan 264 and in the annexed diagram, was made to John Murray Davies, Special Officer appointed under section 28 of the said Ordinances, within the period of three months from the date specified in the said notice, such land would be declared the property of the Crown, and dealt with on account of the Crown (*vide* Notice No. 4,694).

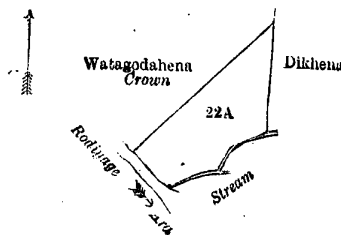
And whereas Dunukewattegedara Herat Mudiyansele Tissahamy made claim thereto, and I, John Murray Davies, Special Officer appointed under section 28 of the said Ordinances, made due inquiry into such claim, and whereas the said claimant and I, with the consent of His Excellency the Governor, came to an agreement in writing dated the 6th day of June, 1913, concerning the said land, under section 4, sub-section (1), of the said Ordinances, whereby it was agreed that the said claimant should be declared the purchaser of the said land, upon payment on or before the 6th day of September, 1913, to the Government Agent at Badulla or to the Settlement Officer, of a sum of Rupees Fifteen only (Rs. 15), as the purchase amount of the said land, and whereas the said amount has been duly paid by the said claimant, he is hereby, in pursuance of the agreement aforementioned, declared to be the purchaser of the said land, as more fully described herein below.

Description of the Land referred to.

The following lot situated in the village of Dambagahawela, in the Kandukara korale of the Buttala division, in the Province of Uva, as described in the annexed diagram:—

| Lot. | Name of Land. | Extent, A. R. P. |
|------|---------------|------------------|
| 22A  | Dikhena       | 2 0 13           |

and bounded as follows: on the north by Watagodahena belonging to the Crown; on the east by Dikhena sold to Dunukewattegedara Herat Mudiyansele Kiriwanti under the Waste Lands Ordinances; on the south by a stream, Rodiyage-ara; on the west by Rodiyage-ara, Watagodahena belonging to the Crown.



Surveyor-General's Office,  
Colombo, February 8, 1916.

Scale of 8 Chains to an Inch.

G. K. THORNHILL,  
for Surveyor-General.

J. M. DAVIES,  
Special Officer.

July 7, 1916.



## Uva S. O. No. 2,081.

## Order under Section 4, Sub-section (1), of "The Waste Lands Ordinances of 1897, 1899, 1900, and 1903."

In the matter of the land commonly called or known as Dikhena, situate in the village of Dambagahawela, in the Kandukara korale of the Buttala division, in the Province of Uva, and of "The Waste Lands Ordinances of 1897, 1899, 1900, and 1903."

WHEREAS in pursuance of section 1 of the said Ordinances it was duly declared and notified on the 10th day of January, 1913, that if no claim to the land commonly called or known as Dikhena, situate in the village of Dambagahawela, in the Kandukara korale of the Buttala division, in the Province of Uva, containing in extent 4 acres and 30 perches, and shown as lot 22C, in preliminary plan 264 and in the annexed diagram, was made to John Murray Davies, Special Officer appointed under section 28 of the said Ordinances, within the period of three months from the date specified in the said notice, such land would be declared the property of the Crown, and dealt with on account of the Crown (*vide* Notice No. 4,694).

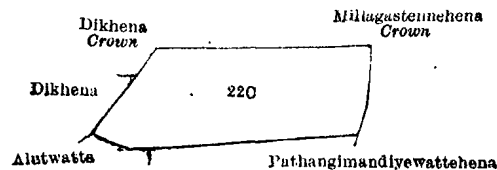
And whereas (1) Dunukewattegedera Herat Mudiyansele Heen Banda, (2) ditto Sudu Banda made claim thereto, and I, John Murray Davies, Special Officer appointed under section 28 of the said Ordinances, made due inquiry into such claim, and whereas the said claimants and I, with the consent of His Excellency the Governor, came to an agreement in writing dated the 6th day of June, 1913, concerning the said land, under section 4, sub-section (1), of the said Ordinances, whereby it was agreed that the said 1st claimant, Dunukewattegedera Herat Mudiyansele Heen Banda, should be declared the purchaser of the said land, upon payment on or before the 6th day of September, 1913, to the Government Agent at Badulla, or to the Settlement Officer, of a sum of Rupees Thirty only (Rs. 30), as the purchase amount of the said land, and whereas the said amount has been duly paid by the said 1st claimant, Dunukewattegedera Herat Mudiyansele Heen Banda, he is hereby, in pursuance of the agreement aforementioned, declared to be the purchaser of the said land, as more fully described herein below.

*Description of the Land referred to.*

The following lot situated in the village of Dambagahawela, in the Kandukara korale of the Buttala division, in the Province of Uva, as described in the annexed diagram:—

| Lot. | Name of Land. | Extent, A. R. P. |
|------|---------------|------------------|
| 22C  | Dikhena       | 4 0 30           |

and bounded as follows: on the north by Dikhena belonging to the Crown, Millagastennehena belonging to the Crown; on the east by Millagastennehena belonging to the Crown; on the south by Pathangimandiyewattehena to be declared the property of Dunukewattegedera Herat Mudiyansele Heen Banda and another under the Waste Lands Ordinances, Alutwatta claimed by Dunukewatte Heen Banda; on the west by Dikhena sold to Dunukewattegedera Herat Mudiyansele Kiriwanti under the Waste Lands Ordinances, Dikhena belonging to the Crown.



Surveyor-General's Office,  
Colombo, February 8, 1916.

Scale of 8 Chains to an Inch.

G. K. THORNHILL,  
for Surveyor-General.

J. M. DAVIES,  
Special Officer.

July 7, 1916.

## Uva S. O. No. 2,082.

## Order under Section 4, Sub-section (1), of "The Waste Lands Ordinances of 1897, 1899, 1900, and 1903."

In the matter of the land commonly called or known as Dikhena, situate in the village of Dambagahawela, in the Kandukara korale of the Buttala division, in the Province of Uva, and of "The Waste Lands Ordinances of 1897, 1899, 1900, and 1903."

WHEREAS in pursuance of section 1 of the said Ordinances it was duly declared and notified on the 10th day of January, 1913, that if no claim to the land commonly called or known as Dikhena, situate in the village of Dambagahawela, in the Kandukara korale of the Buttala division, in the Province of Uva, containing in extent 4 acres and 24 perches, and shown as lot 22B, in preliminary plan 264 and in the annexed diagram, was made to John Murray Davies, Special Officer appointed under section 28 of the said Ordinances, within the period of three months from the date specified in the said notice, such land would be declared the property of the Crown, and dealt with on account of the Crown (*vide* Notice No. 4,694):

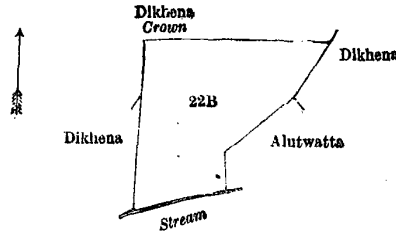
And whereas Dunukewattegedera Herat Mudiyansele Kiriwanti (a minor) made claim thereto, and I, John Murray Davies, Special Officer appointed under section 28 of the said Ordinances, made due inquiry into such claim, and whereas Herat Mudiyansele Appuhamy, duly appointed guardian of the said minor claimant, and Mungo Tennent Archibald, Special Officer appointed under section 28 of the said Ordinances, with the consent of His Excellency the Governor, came to an agreement in writing dated the 1st day of April, 1914, concerning the said land, under section 4, sub-section (1), of the said Ordinances, whereby it was agreed that the said minor claimant should be declared the purchaser of the said land, upon payment on or before the 1st day of July, 1914, to the Government Agent at Badulla, or to the Settlement Officer, of a sum of Rupees Thirty only (Rs. 30), as the purchase amount of the said land, and whereas the said amount has been duly paid, the said Dunukewattegedera Herat Mudiyansele Kiriwanti is hereby, in pursuance of the agreement aforementioned, declared to be the purchaser of the said land, as more fully described herein below.

*Description of the Land referred to.*

The following lot situated in the village of Dambagahawela, in the Kandukara korale of the Buttala division, in the Province of Uva, as described in the annexed diagram:—

| Lot. | Name of Land. | Extent, A. R. P. |
|------|---------------|------------------|
| 22B  | Dikhena       | 4 0 24           |

and bounded as follows: on the north by Dikhena belonging to the Crown; on the east by Dikhena sold to Dunukewattegedera Herat Mudiyansele Heen Banda under the Waste Lands Ordinances, Alutwatta claimed by Dunukewatte Heen Banda; on the south by a stream; on the west by Dikhena sold to Dunukewattegedera Herat Mudiyansele Tissaahamy under the Waste Lands Ordinances, Dikhena belonging to the Crown.



Surveyor-General's Office,  
Colombo, February 8, 1916.

Scale of 8 Chains to an Inch.

G. K. THORNHILL,  
for Surveyor-General.

July 7, 1916.

J. M. DAVIES,  
Special Officer.

Uva S. O. No. 2,083.

Order under Section 2 of "The Waste Lands Ordinances of 1897, 1899, 1900, and 1903,"  
declaring Lands to be Crown Property.

In the matter of the lands commonly called or known as parts of Bowela-ara, Pinnagolla-ara, &c., Kota-alugollamukalana, &c., situate in the village of Dambagahawela, in the Kandukara korale of the Buttala division, in the Province of Uva, and of "The Waste Lands Ordinances of 1897, 1899, 1900, and 1903."

THE notice required by section 1 of "The Waste Lands Ordinances of 1897, 1899, 1900, and 1903," having been duly published in manner prescribed by that section in respect of the above-named lands (*vide* Notice No. 4,694), and no claim having been made to the said lands or to any interest therein within the period of three months from the date specified in the said notice, I, John Murray Davies, Special Officer appointed under section 28 of the said Ordinances, under and by virtue of the powers vested in me in that behalf by section 2 of the said Ordinances, do hereby on this 7th day of July, 1916, order and declare that the said lands, as more fully described herein below, situate in the village of Dambagahawela, in the Kandukara korale of the Buttala division, in the Province of Uva, and shown as lots 1, 2, 3, 4, 4½, 5, 12, 13, 15, 15½, 17½, 17½A, 19, 19½, 20, 21, 23, 24, 25, 27, 30, 31 in preliminary plan 264 and in the annexed diagram, and containing in extent 581 acres and 30 perches, are the property of the Crown.

Description of the Lands referred to.

The following lots situated in the village of Dambagahawela, in the Kandukara korale of the Buttala division, in the Province of Uva, as described in the annexed diagram:—

Preliminary plan 264.

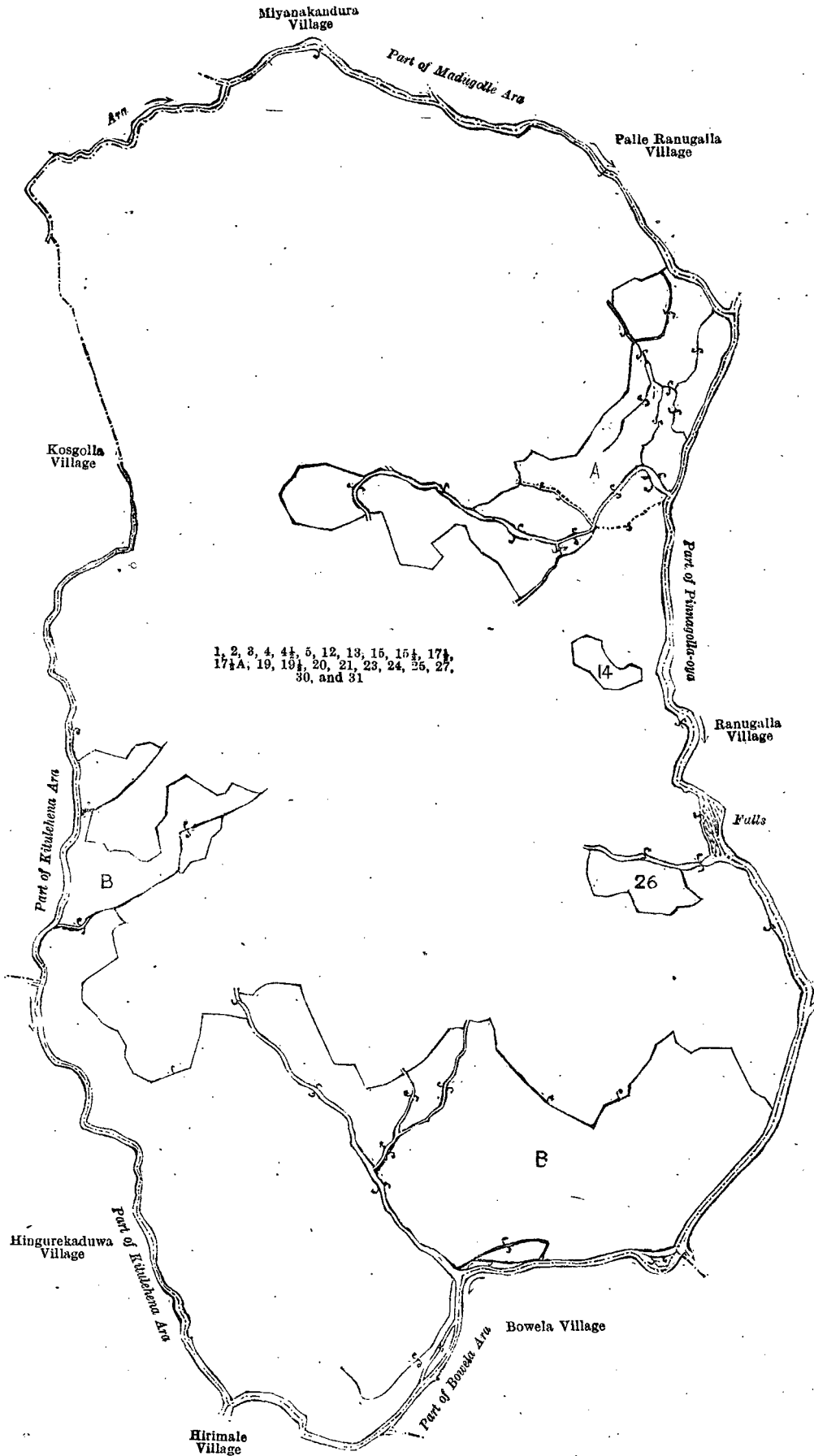
| Lot. | Name of Land.                                                                                                                                                                                                                                      | Extent, A. R. P. | Lot. | Name of Land.                                                               | Extent, A. R. P. |
|------|----------------------------------------------------------------------------------------------------------------------------------------------------------------------------------------------------------------------------------------------------|------------------|------|-----------------------------------------------------------------------------|------------------|
| 1    | Parts of Bowela-ara, Pinnagolla-ara, Madugalla-ara, Kitulehena-ara, and Alugolle-ara, Udakiule-ara, Malabodagommana-ara <i>alias</i> Iriyagaskiule-ara, Kalugalgoda-ara, Diulgahamada-ara, Bulatwel-ara, Rodiyage-ara, Mala-ara, and other streams | 18 1 24          | 15   | Kandugaleowitepatana                                                        | 0 1 35           |
| 2    | Kota-alugollamukalana                                                                                                                                                                                                                              | 2 2 21           | 15½  | Footpath (part of path from Kosgolla to Ranugalla)                          | 0 0 6            |
| 3    | Do.                                                                                                                                                                                                                                                | 11 2 18          | 17½  | Do. (do.)                                                                   | 0 0 11           |
| 4    | Keenagolletalawa, Kalugalgodepatana <i>alias</i> Alugollepatana, Damunugahamadapatana, Godamadapatana, Illipathukandepatana, Kalugalgodepatana, Millagahatennepatana, and Kota-alugollepatana                                                      | 420 1 34         | 17½A | Do. (do.)                                                                   | 0 0 7            |
| 4½   | Footpath (part of path from Kosgolla to Ranugalla)                                                                                                                                                                                                 | 0 0 24           | 19   | Hapugashenemukalana and Udakiulemukalana                                    | 11 1 2           |
| 5    | Alugolleemukalana and Alloltenneemukalana                                                                                                                                                                                                          | 18 3 15          | 19½  | Water-hole                                                                  | 0 0 4            |
| 12   | Talagollewattchena                                                                                                                                                                                                                                 | 0 3 37           | 20   | Beddekiulemukalana                                                          | 13 0 6           |
| 13   | Kandugaleemukalana, Millagastenneemukalana, and Nagolleemukalana                                                                                                                                                                                   | 38 3 32          | 21   | Water-hole                                                                  | 0 0 4            |
|      |                                                                                                                                                                                                                                                    |                  | 23   | Kalugalgodepatana, Julgahamadapatana, and Paranagashinnamadapatana          | 14 0 22          |
|      |                                                                                                                                                                                                                                                    |                  | 24   | Julgahamademukalana, Taranagashinnamademukalana, and Rambukpotamademukalana | 14 2 34          |
|      |                                                                                                                                                                                                                                                    |                  | 25   | Kalugalgodemukalana, Millagastenneemukalana                                 | 14 2 20          |
|      |                                                                                                                                                                                                                                                    |                  | 27   | Bowela-amuneduwa                                                            | 0 0 25           |
|      |                                                                                                                                                                                                                                                    |                  | 30   | Dugodella                                                                   | 0 1 8            |
|      |                                                                                                                                                                                                                                                    |                  | 31   | Do.                                                                         | 0 1 1            |
|      |                                                                                                                                                                                                                                                    |                  |      |                                                                             | 581 0 30         |

and bounded as follows: on the north by the village limits of Kosgolla, Miyanakandura, and Palleranugalla; on the east by a part of Pinnagolla-oya (the village limit of Ranugalla); on the south by parts of Bowela-ara and Kitulehena-ara (the village limits of Bowela, Hirimale, and Hingurekaduwa); on the west by a part of Kitulehena-ara (the village limits of Hingurekaduwa and Kosgolla), the village limit of Kosgolla.

NOTE.—The following lots lying within the above-mentioned boundaries are excluded from this order, and their aggregate acreage of 255 acres 2 roods and 34 perches is not included in the acreage of 581 acres and 30 perches given above:—

Preliminary plan 264.

| Lot.   | Name of Land.                                                             | Extent, A. R. P. | Lot.  | Name of Land.                         | Extent, A. R. P. |
|--------|---------------------------------------------------------------------------|------------------|-------|---------------------------------------|------------------|
| A 6    | Alugollehena                                                              | 4 3 33           | A 18  | Hapugashena, &c.                      | 16 3 38          |
| A 6A   | Attalahena                                                                | 2 0 12           | A 18A | Goda-arawawattahena                   | 1 0 6            |
| A 6B   | Do. (reservation for ela)                                                 | 0 2 11           | B 22  | Diyapeellehenyaya, &c.                | 178 0 34         |
| A 7    | Attalakumbura                                                             | 3 3 25           | B 22A | Dikkhena                              | 2 0 13           |
| A 8    | Dehigahakumbura                                                           | 2 2 12           | B 22B | Do.                                   | 4 0 24           |
| A 9    | Do.                                                                       | 1 1 19           | B 22C | Do.                                   | 4 0 30           |
| A 10   | Dehigahakumbura, Mahakumbura, Moragahauhana, Dodangasella, and Goda-arawa | 7 3 3            | B 22D | Pathangimandiyawattahena              | 2 0 11           |
| A 11   | Mansawatta                                                                | 0 3 6            | B 22E | Do.                                   | 2 0 14           |
| A 13½  | Kandugaleowitahena (reservation for oya)                                  | 0 0 28           | B 28  | Alutwatta                             | 2 3 31           |
| A 13½A | Kandugaleowitahena                                                        | 2 0 6            | B 29  | Dunukewatte-arawa and Damini-gahabima | 1 1 17           |
| A 13½B | Do.                                                                       | 0 0 30           | B 32  | Karametiyeekumbura                    | 5 3 6            |
| A 16   | Goda-arawewatta, Mahawatta                                                | 1 0 5            | 14    | Nagollehena                           | 2 0 15           |
| A 17   | Talagollawatta (T. P. 313,081)                                            | 0 2 20           | 26    | Millagastennehena                     | 4 2 25           |
|        |                                                                           |                  |       |                                       | 255 2 34         |



Surveyor-General's Office,  
Colombo, May 26, 1916.

Scale of 16 Chains to an Inch.

A. H. G. DAWSON,  
for Surveyor-General.

July 7, 1916.

J. M. DAVIES,  
Special Officer.

**Uva S. O. No. 2,084.**

**Order under Section 4, Sub-section (1), of "The Waste Lands Ordinances of 1897, 1899, 1900, and 1903," declaring Land to be Crown Property.**

In the matter of the lands commonly called or known as Alugollehena, Attalahena (reservation for ela), &c., situate in the village of Dambagahawela, in the Kandukara korale of the Buttala division, in the Province of Uva, and of "The Waste Lands Ordinances of 1897, 1899, 1900, and 1903."

WHEREAS in pursuance of section 1 of the said Ordinances it was duly notified on the 10th day of January, 1913, that if no claim to the lands commonly called or known as Alugollehena, Attalahena (reservation for ela), &c., situate in the village of Dambagahawela, in the Kandukara korale of the Buttala division, in the Province of Uva, containing in extent 207 acres 3 roods and 14 perches, and shown as lots 6, 6B, 13½, 13½B, 14, 22, 26, and 18 in preliminary plan 264 and in the annexed diagrams, was made to John Murray Davies, Special Officer appointed under section 28 of the said Ordinances, within the period of three months from the date specified in such notice, such lands would be declared the property of the Crown, and dealt with on account of the Crown (*vide* Notice No. 4,694):

And whereas (1) Dunukewattegedera Herat Mudiyansele Tissahamy, and (2) ditto Kiriwante (minor) made claim to the said lots 22 and 26, (3) Dunukewattegedera Herat Mudiyansele Heen Banda, and (4) ditto Sudu Banda made claim to the said lots 6, 6B, 22, and 26, and (5) Wickremasinghe Mudiyansele Ukku Banda made claim to the said lots 6, 6B, 13½, 13½B, 14, 26, and 18; and whereas the said 1st claimant by an agreement dated the 6th day of June, 1913, in consideration of being declared the owner of 2 acres more or less of lot 22 of the notice and of the block survey preliminary plan 264 now shown as lot 22E on the same block survey preliminary plan, and being declared the purchaser of 2 acres more or less of the same lot now shown as lot 22A on the same block survey preliminary plan for a sum of Rs. 15, and the said 2nd claimant being a minor, his duly appointed representative Herat Mudiyansele Appuhamy, by an agreement dated the 1st day of April, 1914, in consideration of the said minor being declared the purchaser of 4 acres more or less of lot 22 of the notice and of the block survey preliminary plan 264 now shown as lot 22B on the same block survey preliminary plan for a sum of Rs. 30, withdrew their claims to the said lots 22 and 26 of this order; and whereas the said 3rd and 4th claimants, by an agreement dated the 6th day of June, 1913, in consideration of (a) being declared the owners of 2 acres more or less of lot 22 of the notice and of the block survey preliminary plan 264 now shown as lot 22D on the same block survey preliminary plan, (b) the said 3rd claimant being declared the purchaser of 4 acres more or less of lot 22 of the same notice and block survey preliminary plan now shown as lot 22C on the same block survey preliminary plan for a sum of Rs. 30, withdrew their claims to the said lots 6, 6B, 22, and 26 of this order; and whereas the said 5th claimant by an agreement dated the 6th day of June, 1913, in consideration of being declared the purchaser of (a) 2 acres more or less, (b) 1 acre more or less, and (c) 2 acres more or less of lots (a) 6, (b) 18, and (c) 13½ respectively, of the notice and of the block survey preliminary plan 264 now shown as lots (a) 6A, (b) 18A, and (c) 13½A respectively, on the same block survey preliminary plan for (a) Rs. 15, (b) Rs. 7.50, and (c) Rs. 15 respectively, withdrew his claim to the said lots 6, 6B, 14, 26, 18, 13½, and 13½B of this order, I, John Murray Davies, Special Officer appointed under section 28 of the said Ordinances, under and by virtue of the powers vested in me in that behalf by section 4 of the said Ordinances, do hereby on this 7th day of July, 1916, order and declare, under section 4, sub-section (1), of the said Ordinances, that the said lands, as more fully described herein below, are the property of the Crown.

*Description of the Lands referred to.*

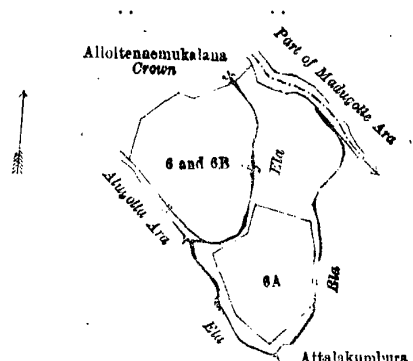
The following lots situated in the village of Dambagahawela, in the Kandukara korale of the Buttala division, in the Province of Uva, as described in the annexed diagrams:—

| I.—Preliminary plan 264. |                                  |                  |      |
|--------------------------|----------------------------------|------------------|------|
| Lot.                     | Name of Land.                    | Extent, A. R. P. |      |
| 6                        | Alugollehena                     | 4                | 3 33 |
| 6B                       | Attalahena (reservation for ela) | 0                | 2 11 |
|                          |                                  | 5                | 2 4  |

and bounded as follows: on the north by Allotennemukulana to be declared the property of the Crown under the Waste Lands Ordinances, part of Madugolle-ara; on the east by an ela; on the south by Attalakumbura claimed by Wickremasingha Mudiyansele Ukku Banda, an ela; on the west by an ela, Ahgolla-ara, Allotennemukulana to be declared the property of the Crown under the Waste Lands Ordinances.

NOTE.—The following lot lying within the above-mentioned boundaries is excluded from this order, and its acreage of 2 acres and 12 perches is not included in the acreage of 5 acres 2 roods and 4 perches given above:—

| Preliminary plan 264. |               |                  |      |
|-----------------------|---------------|------------------|------|
| Lot.                  | Name of Land. | Extent, A. R. P. |      |
| 6A                    | Attalahena    | 2                | 0 12 |



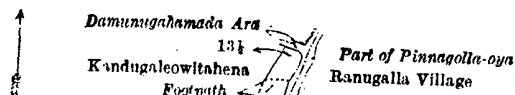
Surveyor-General's Office,  
Colombo, May 26, 1916.

Scale of 8 Chains to an Inch.

A. H. G. DAWSON,  
for Surveyor-General

| II.—Preliminary plan 264. |                                          |                  |      |
|---------------------------|------------------------------------------|------------------|------|
| Lot.                      | Name of Land.                            | Extent, A. R. P. |      |
| 13½                       | Kandugalaowitahena (reservation for oya) | 0                | 0 28 |

and bounded as follows: on the north by Damunugahamada-ara; on the east by part of Pinnagolla-oya (the village limit of Ranugalla); on the south by a footpath; on the west by Kandugalaowitahena sold to Wickremasingha Mudiyansele Ukku Banda under the Waste Lands Ordinances.



Surveyor-General's Office,  
Colombo, May 26, 1916.

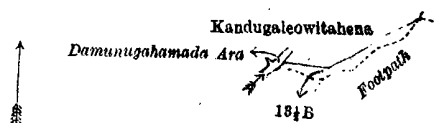
Scale of 8 Chains to an Inch.

A. H. G. DAWSON,  
for Surveyor-General.

III.—Preliminary plan 264.

| Lot.     | Name of Land.      | Extent, A. R. P. |
|----------|--------------------|------------------|
| 13 1/2 B | Kandugaleowitahena | 0 0 30           |

and bounded as follows : on the north by Kandugaleowitahena sold to Wickremasingha Mudiyansele Ukku Banda under the Waste Lands Ordinances ; on the east and south by a footpath ; on the west by Damunugahamada-ara.



Surveyor-General's Office,  
Colombo, May 26, 1916.

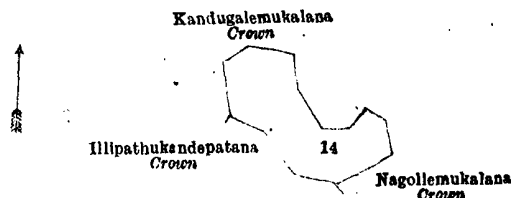
Scale of 8 Chains to an Inch.

A. H. G. DAWSON,  
for Surveyor-General.

IV.—Preliminary plan 264.

| Lot.   | Name of Land. | Extent, A. R. P. |
|--------|---------------|------------------|
| 14 1/2 | Nagollehena   | 2 0 15           |

and bounded as follows : on the north by Kandugalemukalana to be declared the property of the Crown under the Waste Lands Ordinances ; on the east by Kandugalemukalana to be declared the property of the Crown under the Waste Lands Ordinances, Nagollemukalana to be declared the property of the Crown under the Waste Lands Ordinances ; on the south by Nagollemukalana to be declared the property of the Crown under the Waste Lands Ordinances, Illipathukandepatana to be declared the property of the Crown under the Waste Lands Ordinances ; on the west by Kandugalemukalana to be declared the property of the Crown under the Waste Lands Ordinances.



Surveyor-General's Office,  
Colombo, May 26, 1916.

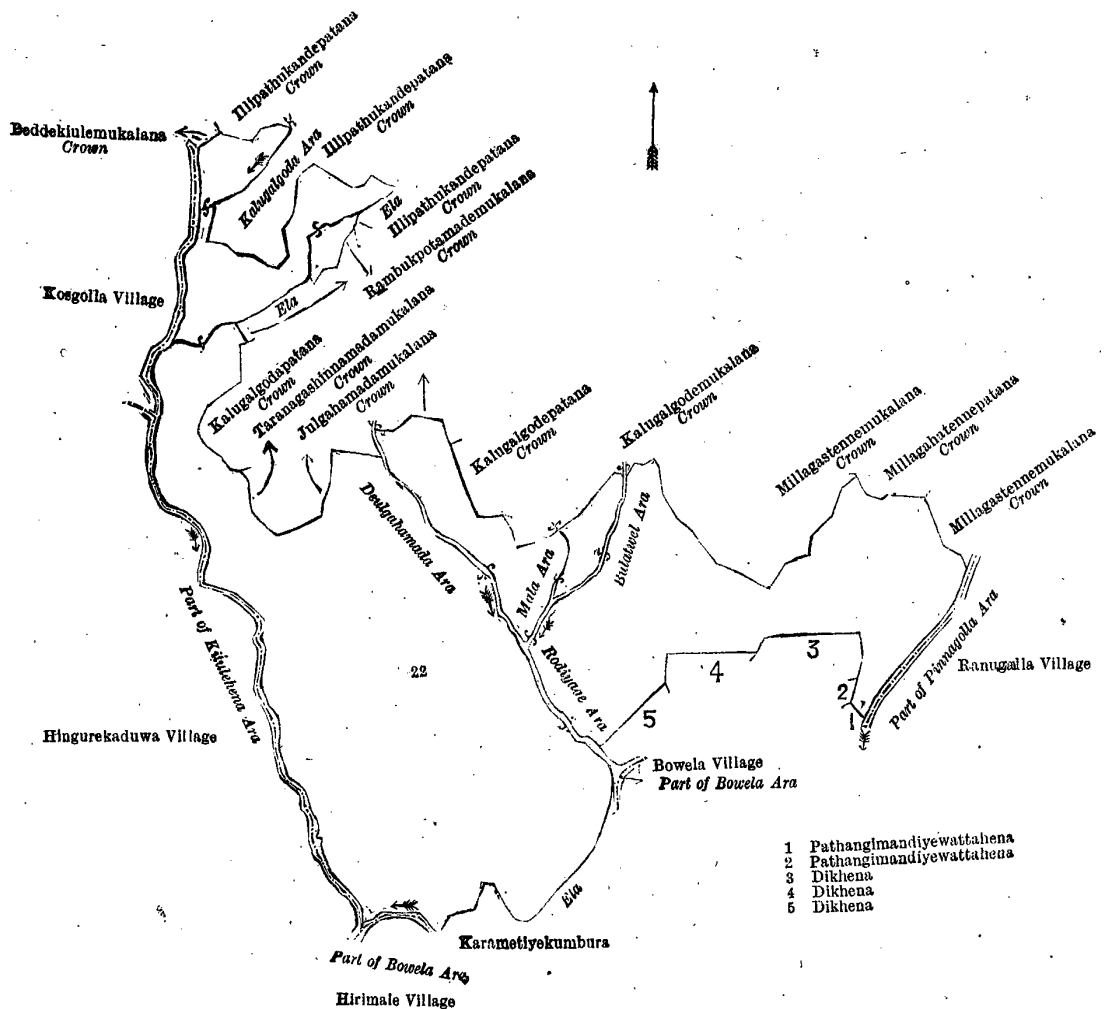
Scale of 8 Chains to an Inch.

A. H. G. DAWSON,  
for Surveyor-General.

V.—Preliminary plan 264.

| Lot. | Name of Land.          | Extent, A. R. P. |
|------|------------------------|------------------|
| 22   | Diyapeellehenyaya, &c. | 178 0 34         |

and bounded as follows : on the north by Beddekiulemukalana to be declared the property of the Crown under the Waste Lands Ordinances, Illipathukandepatana to be declared the property of the Crown under the Waste Lands Ordinances, Kalugaloda-ara, Illipathukandepatana to be declared the property of the Crown under the Waste Lands Ordinances, an ela, Illipathukandepatana to be declared the property of the Crown under the Waste Lands Ordinances, Rambukpotamademukalana to be declared the property of the Crown under the Waste Lands Ordinances, an ela, Rambukpotamademukalana to be declared the property of the Crown under the Waste Lands Ordinances, Kalugalodepatana to be declared the property of the Crown under the Waste Lands Ordinances, Taranagashinamademukalana to be declared the property of the Crown under the Waste Lands Ordinances, Julgahamademukalana to be declared the property of the Crown under the Waste Lands Ordinances, Deulgahamada-ara, Julgahamademukalana to be declared the property of the Crown under the Waste Lands Ordinances, Kalugalodepatana to be declared the property of the Crown under the Waste Lands Ordinances, Mala-ara, Kalugalodemukalana to be declared the property of the Crown under the Waste Lands Ordinances, Bulatwel-ara, Millagastennemukalana to be declared the property of the Crown under the Waste Lands Ordinances, Millagastennepatana to be declared the property of the Crown under the Waste Lands Ordinances ; on the east by a part of Pinnagolla-ara (the village limit of Ranugalla) ; on the south by Pathangimandiyewattahena to be declared the property of Dunukewattegedera Herat Mudiyansele Tissaahmy under the Waste Lands Ordinances, Pathangimandiyewattahena to be declared the property of Dunukewattegedera Herat Mudiyansele Heen Banda and another under the Waste Lands Ordinances, Dikhena sold to Dunukewattegedera Herat Mudiyansele Heen Banda under the Waste Lands Ordinances, Dikhena sold to Dunukewattegedera Herat Mudiyansele Kiriwanti under the Waste Lands Ordinances, Dikhena sold to Dunukewattegedera Herat Mudiyansele Tissaahmy under the Waste Lands Ordinances, Rodyage-ara, part of Bowela-ara (the village limit of Bowela), an ela, Karametiyeekumbura claimed by Herat Mudiyansele Tissaahmy and another, a part of Bowela-ara (the village limit of Hirimale) ; on the west by a part of Kitulehena-ara (the village limits of Hingurukaduwa and Kosgolla).



Surveyor-General's Office,  
Colombo, May 26, 1916.

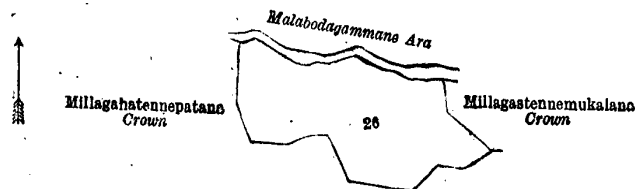
Scale of 16 Chains to an Inch.

A. H. G. DAWSON,  
for Surveyor-General.

VI.—Preliminary plan 264.

| Lot. | Name of Land.     | Extent, A. R. P. |
|------|-------------------|------------------|
| 26   | Millagastennehena | 4 2 25           |

and bounded as follows : on the north by Malabodagommane-ara ; on the east by Millagastennemukalana to be declared the property of the Crown under the Waste Lands Ordinances ; on the south and west by Millagahatennepatana to be declared the property of the Crown under the Waste Lands Ordinances.



Surveyor-General's Office,  
Colombo, May 26, 1916.

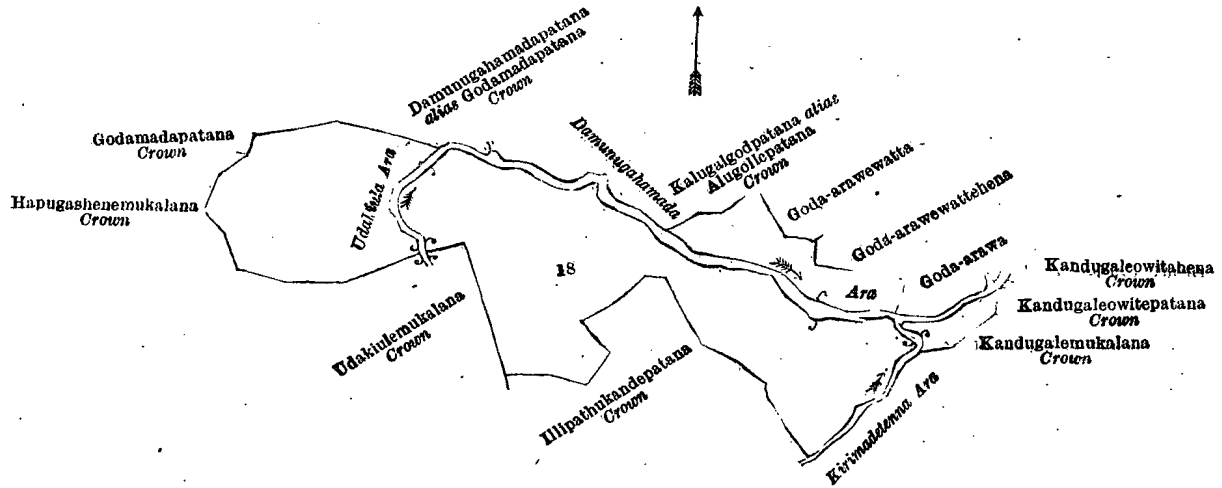
Scale of 8 Chains to an Inch.

A. H. G. DAWSON,  
for Surveyor-General.

VII.—Preliminary plan 264.

| Lot. | Name of Land.                                                       | Extent, A. R. P. |
|------|---------------------------------------------------------------------|------------------|
| 18   | Hapugashena, Egodapitiyehandugahagawahena, and part of Watugodehena | 16 3 38          |

and bounded as follows : on the north by Godamadapatana to be declared the property of the Crown under the Waste Lands Ordinances, Damunugahamadapatana *alias* Godamadapatana to be declared the property of the Crown under the Waste Lands Ordinances, Udakiula-ara, Damunugahamada-ara, Kalugalgodapatana *alias* Alugollepatana to be declared the property of the Crown under the Waste Lands Ordinances, Goda-arawewatta claimed by Wickramasingha Mudiyansele Ukku Banda, Goda-arawewattahena sold to Wickramasingha Mudiyansele Ukku Banda under the Waste Lands Ordinances, Goda-arawa claimed by Wickramasingha Mudiyansele Ukku Banda, Damunugahamada-ara ; on the east by Kandugaleowitepatana to be declared the property of the Crown under the Waste Lands Ordinances, Kandugalemukalana to be declared the property of the Crown under the Waste Lands Ordinances, Kirimadatenna-ara ; on the south by Illipathukandepatana to be declared the property of the Crown under the Waste Lands Ordinances, Udakiulemukalana to be declared the property of the Crown under the Waste Lands Ordinances ; on the west by Hapugashenemukalana to be declared the property of the Crown under the Waste Lands Ordinances.



Surveyor-General's Office,  
Colombo, May 26, 1916.

Scale of 8 Chains to an Inch.

A. H. G. DAWSON,  
for Surveyor-General.

July 7, 1916.

J. M. DAVIES,  
Special Officer.

**Uva S. O. No. 2,085.**

**Order under Section 4, Sub-section (1), of "The Waste Lands Ordinances of 1897, 1899, 1900, and 1903," admitting Land to be Private Property.**

In the matter of the land commonly called or known as Pathangimandiyewatthena, situate in the village of Dambagahawela, in the Kandukara korale of the Buttala division, in the Province of Uva, and of "The Waste Lands Ordinances of 1897, 1899, 1900, and 1903."

WHEREAS in pursuance of section 1 of the said Ordinances it was duly notified on the 10th day of January, 1913, that if no claim to the land commonly called or known as Pathangimandiyewatthena, situate in the village of Dambagahawela, in the Kandukara korale of the Buttala division, in the Province of Uva, containing in extent 2 acres and 11 perches, and shown as lot 22D, in preliminary plan 264 and in the annexed diagram, was made to John Murray Davies, Special Officer appointed under section 28 of the said Ordinances, within the period of three months from the date specified in such notice, such land would be declared the property of the Crown, and dealt with on account of the Crown (*vide* Notice No. 4,694):

And whereas (1) Dunukewattegedera Herat Mudiyanselege Heen Banda, (2) ditto Sudu Banda made claim thereto, and I, John Murray Davies, Special Officer appointed under section 28 of the said Ordinances, made due inquiry into such claim, I, with the consent of His Excellency the Governor, do hereby admit the claim of the said claimants to the said lands, as more fully described herein below, under section 4, sub-section (1), of the said Ordinances.

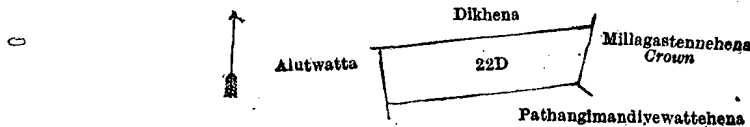
*Description of the Lands referred to.*

The following lot situated in the village of Dambagahawela, in the Kandukara korale of the Buttala division, in the Province of Uva, as described in the annexed diagram:—

Preliminary plan 264.

| Lot. | Name of Land.           | Extent, A. R. P. |
|------|-------------------------|------------------|
| 22D  | Pathangimandiyewatthena | 2 0 11           |

and bounded as follows: on the north by Dikhena sold to Dunukewattegedera Herat Mudiyanselege Heen Banda under the Waste Lands Ordinances; on the east by Millagastennehena belonging to the Crown; on the south by Pathangimandiyewatthena to be declared the property of Dunukewattegedera Herat Mudiyanselege Tissahamy under the Waste Lands Ordinances; on the west by Alutwatta claimed by Dunukewatta Heen Banda.



Surveyor-General's Office,  
Colombo, February 8, 1916.

Scale of 8 Chains to an Inch.

G. K. THORNHILL,  
for Surveyor-General.

July 7, 1916.

J. M. DAVIES,  
Special Officer.

**Uva S. O. No. 2,086.**

**Order under Section 4, Sub-section (1), of "The Waste Lands Ordinances of 1897, 1899, 1900, and 1903."**

In the matter of the land commonly called or known as Kekunagahahena *alias* Hatutennegodahena, situate in the village of Gurutalawa, in the Dambawinipalata of the Udukinda division, in the Province of Uva, and of "The Waste Lands Ordinances of 1897, 1899, 1900, and 1903."

WHEREAS in pursuance of section 1 of the said Ordinances it was duly declared and notified on the 20th day of December, 1912, that if no claim to the land commonly called or known as Kekunagahahena *alias* Hatutennegodahena, situate in the village of Gurutalawa, in the Dambawinipalata of the Udukinda division, in the Province of Uva, containing

in extent 1 acre, and shown as lot 17A in preliminary plan 189 and in the annexed diagram, was made to Norman Albert Hampton, Special Officer appointed under section 28 of the said Ordinances, within the period of three months from the date specified in the said notice, such land would be declared the property of the Crown, and dealt with on account of the Crown (*vide* Notice No. 4,682):

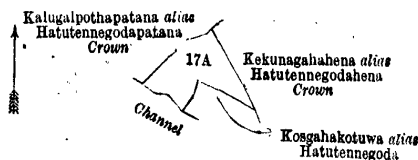
And whereas Rattalagedera Sana Mammudu Cassim made claim thereto, and I, Norman Albert Hampton, Special Officer appointed under section 28 of the said Ordinances, made due inquiry into such claim, and whereas the said claimant and I, with the consent of His Excellency the Governor, came to an agreement in writing dated the 6th day of June, 1913, concerning the said land, under section 4, sub-section (1), of the said Ordinances, whereby it was agreed that the said claimant should be declared the purchaser of the said land upon payment, on or before the 30th day of September, 1913, to the Government Agent at Badulla of a sum of Rupees Ten only (Rs. 10), as the purchase amount of the said land, and whereas the said amount has been duly paid by the said claimant, he is hereby, in pursuance of the agreement aforementioned, declared to be the purchaser of the said land, as more fully described herein below.

*Description of the Land referred to.*

The following lot situated in the village of Gurutalawa, in the Dambawinipalata of the Udukinda division, in the Province of Uva, as described in the annexed diagram:—

| Lot. | Name of Land.                                 | Extent, A. R. P. |
|------|-----------------------------------------------|------------------|
| 17A  | Kekunagahahena <i>alias</i> Hatutennegodahena | 1 0 0            |

and bounded as follows: on the north by Kalugalpothapatana *alias* Hatutennegodapatana to be declared the property of the Crown under the Waste Lands Ordinances; on the east by Kekunagahahena *alias* Hatutennegodahena to be declared the property of the Crown under the Waste Lands Ordinances; on the south by Kogahakotuwa *alias* Hatutennegoda claimed by Muna Peeri Mahammadu, a channel; on the west by Kalugalpothapatana *alias* Hatutennegodapatana to be declared the property of the Crown under the Waste Lands Ordinances.



Surveyor-General's Office,  
Colombo, April 26, 1916.

Scale of 8 Chains to an Inch.

G. K. THORNHILL,  
for Surveyor-General.

June 29, 1916.

N. A. HAMPTON,  
Special Officer.

**Uva S. O. No. 2,087.**

**Order under Section 4, Sub-section (1), of "The Waste Lands Ordinances of 1897, 1899, 1900, and 1903," declaring Land to be Crown Property.**

In the matter of the land commonly called or known as Ambagasdowehena, situate in the village of Gurutalawa, in the Dambawinipalata of the Udukinda division, in the Province of Uva, and of "The Waste Lands Ordinances of 1897, 1899, 1900, and 1903."

WHEREAS in pursuance of section 1 of the said Ordinances it was duly declared and notified on the 20th day of December, 1912, that if no claim to the said land commonly called or known as Ambagasdowehena, situate in the village of Gurutalawa, in the Dambawinipalata of the Udukinda division, in the Province of Uva, containing in extent 5 acres 1 rood and 7 perches, and shown as lot 8 in preliminary plan 189 and in the annexed diagram, was made to Norman Albert Hampton, Special Officer appointed under section 28 of the said Ordinances, within the period of three months from the date specified in the said notice, such land would be declared to be the property of the Crown (*vide* Notice No. 4,682):

And whereas (1) Indigahagedera Muna Abdul Rahaman, (2) ditto Muna Iman Saibo, and (3) ditto Nuwana Miskin Bawa made claim thereto, and I, Norman Albert Hampton, Special Officer appointed under section 28 of the said Ordinances, made due inquiry into such claim, and whereas the said claimants and I, with the consent of His Excellency the Governor, came to an agreement in writing, dated the 6th day of June, 1913, concerning the said land under section 4, sub-section (1), of the said Ordinances, whereby it was agreed that the said claimants should be declared the purchaser of the said land upon payment, on or before the 30th day of September, 1913, to the Government Agent at Badulla, of a sum of Rupees Fifty-two and Cents Fifty only (Rs. 52.50), as the purchase amount of the said portion of land; and whereas it was further agreed by the said agreement that in default of such payment the claim of the said claimant to the said portion of land in respect of which the said payment was to be made should be considered to have been withdrawn, and the said portion of land should be declared to be the property of the Crown; and whereas the said claimant has failed to make the said payment by the due date, the said land, as more fully described herein below, is declared to be the property of the Crown.

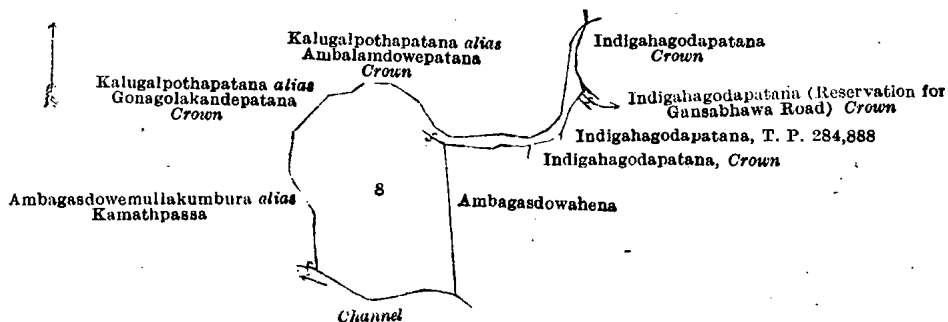
*Description of the Land referred to.*

The following lot situated in the village of Gurutalawa, in the Dambawinipalata of the Udukinda division, in the Province of Uva, as described in the annexed diagram:—

| Lot. | Name of Land.   | Extent, A. R. P. |
|------|-----------------|------------------|
| 8    | Ambagasdowehena | 5 1 7            |

and bounded as follows: on the north by Kalugalpothapatana *alias* Ambalamdowepatana to be declared the property of the Crown under the Waste Lands Ordinances; on the east by Indigahagodapatana to be declared the property of the Crown under the Waste Lands Ordinances, Indigahagodapatana (reservation for Gansabhawa road) belonging to the Crown, Indigahagodapatana (private), (T. P. 284,888), Indigahagodapatana belonging to the Crown, Ambagasdowehena (private); on the south by a channel; on the west by Ambagasdowemullakumbura *alias* Kamathapassa claimed by Meeyanna Nuru Mohammadu, Kalugalpothapatana *alias* Gonagalakandepatana to be declared the property of the Crown under the Waste Lands Ordinances.





Surveyor-General's Office,  
Colombo, April 26, 1916.

Scale of 8 Chains to an Inch.

G. K. THORNHILL,  
for Surveyor-General.

N. A. HAMPTON,  
Special Officer.

June 29, 1916.

### Uva S. O. No. 2,088.

#### Order under Section 4, Sub-section (1), of "The Waste Lands Ordinances of 1897, 1899, 1900, and 1903," declaring Land to be Crown Property.

In the matter of the lands commonly called or known as Gonagolakandepatana, Kosbittarankanda, &c., situate in the village of Gurutalawa, in the Dambawinipalata of the Udukinda division, in the Province of Uva, and of "The Waste Lands Ordinances of 1897, 1899, 1900, and 1903."

WHEREAS in pursuance of section 1 of the said Ordinances it was duly notified on the 20th day of December, 1912, that if no claim to the lands commonly called or known as Gonagolakandepatana, Kosbittarankanda, &c., situate in the village of Gurutalawa, in the Dambawinipalata of the Udukinda division, in the Province of Uva, containing in extent 666 acres and 24 perches, and shown as lots 3, 8D, 30, 3R, and 17 in preliminary plan 189 and in the annexed diagrams, was made to Norman Albert Hampton, Special Officer appointed under section 28 of the said Ordinances, within the period of three months from the date specified in such notice, such lands would be declared the property of the Crown, and dealt with on account of the Crown (*vide* Notice No. 4,682):

And whereas (1) Baharatigedera Mana Alli Uduman made claim to the said lots 3, 3R, and 30, (2) Mahawattegedera Ana Abdera Saibo, (3) Pahalagedera Peena Cader Saibo made claim to the said lots 3, 3R, (4) Indigahagedera Muna Abdul Rahaman, (5) ditto Muna Iman Saibo, (6) ditto Nuwana Misikin Bawa, (7) ditto Nuwana Hassen Ali Saibo, (8) ditto Ana Cassim made claim to the said lot 8D, (9) Rattalagedera Sana Mammadu Cassim, and (10) Kekunagahagedera Deen Cader Meera Saibo made claim to the said lot 17; and whereas the said 1st claimant came to 2 agreements dated the 6th day of June, 1913, whereby in consideration of being declared the purchaser of  $1\frac{1}{2}$  acres more or less of lot 30 of the notice, and  $1\frac{1}{2}$  acres more or less of lot 3 of the notice, now included in the above-mentioned lots 30 and 3 respectively, of this order, upon payment of a sum of Rs. 15 for each to the Government Agent at Badulla, on or before the 30th day of September, 1913, he withdrew his claim to the remainder of the said lots 30 and 3, and whereas it was further agreed by the same agreement that in default of the said payment by the due date, his claim to the said  $1\frac{1}{2}$  acres more or less of lot 30, and  $1\frac{1}{2}$  acres more or less of lot 3 should also be considered to have been withdrawn, and the said  $1\frac{1}{2}$  acres more or less of lot 30, and  $1\frac{1}{2}$  acres more or less of lot 3 should also be declared to be the property of the Crown, and whereas the said two payments of Rs. 15 each were not made by the due date; and whereas the said 2nd claimant by an agreement dated the 6th day of June, 1913, in consideration of being declared, along with Mahawattegedera Ana Cassim Saibo, the purchasers of 2 acres more or less of lot 3 of the notice now included in the above-mentioned lot 3 of this order, upon payment on or before the 30th day of September, 1913, of a sum of Rs. 30, and the said 3rd claimant by an agreement dated the 30th day of December, 1913, in consideration of being declared the purchasers of 1 acre more or less of lot 3 of the notice upon payment on or before the 30th day of March, 1914, of a sum of Rs. 10, withdrew their claims to the remainder of the said lot 3, and it was further agreed by the said two agreements entered into by the said 2nd and 3rd claimants that in default of the said payments of Rs. 30 and Rs. 10 by the due dates, their claims to the said 2 acres more or less and 1 acre more or less should also be considered to have been withdrawn and the said two portions of lot 3 should be declared to be the property of the Crown, and whereas the said two payments of Rs. 30 and Rs. 10 were not made by the due dates; and whereas the said 5th, 6th, 7th, and 8th claimants by an agreement dated the 6th day of June, 1913, in consideration of being declared the purchasers of 7 acres 1 rood and 6 perches more or less of lot 8D of the notice, upon payment on or before the 30th day of September, 1913, of a sum of Rs. 72.50, and the said 4th claimant by an agreement dated on the same day in consideration of being declared the purchaser of 1 acre more or less of lot 8D of the notice upon payment on or before the 30th day of September, 1913, of a sum of Rs. 10, they withdrew their claims to the remainder of lot 8D, and whereas it was further agreed by the said two agreements entered into by the said 5th, 6th, 7th, 8th, and 4th claimants that in default of the said payments of Rs. 72.50 and Rs. 10 their claims to the said two portions of lot 8D should be considered to have been withdrawn, and the said two portions of lot 8D should be declared to be the property of the Crown, and whereas the said two payments of Rs. 72.50 and Rs. 10 were not made by the due date; and whereas the said 9th claimant by an agreement dated the 6th day of June, 1913, in consideration of being declared the purchaser of 1 acre more or less of lot 17 of the notice and of the block survey preliminary plan 189 now shown as lot 17A on the same block survey preliminary plan for a sum of Rs. 10, withdrew his claim to the above-mentioned lot 17 of this order; and the said 10th claimant by an agreement dated the 6th day of June, 1913, in consideration of being declared the purchaser of 2 acres more or less of lot 17 of the notice and of the block survey preliminary plan 189 now included in the above-mentioned lot 17 of this order, upon payment of a sum of Rs. 20, on or before 30th September, 1913, withdrew his claim to the remainder of the said lot 17, and whereas it was further agreed by the said agreement that in default of the said payment of Rs. 20 by the due date, the claim of the said 10th claimant to the said 2 acres more or less, in respect of which the said payment was to be made should be considered to have been withdrawn, and the said 2 acres more or less should also be declared the property of the Crown, and whereas the said claimant has failed to make the said payment by the due date, I, Norman Albert Hampton, Special Officer appointed under section 28 of the said Ordinances, under and by virtue of the powers vested in me in that behalf by section 4 of the said Ordinances, do hereby on this 29th day of June, 1916, order and declare under section 4, sub-section (1), of the said Ordinances, that the said lands, as more fully described herein below, are the property of the Crown.

## Description of the Lands referred to.

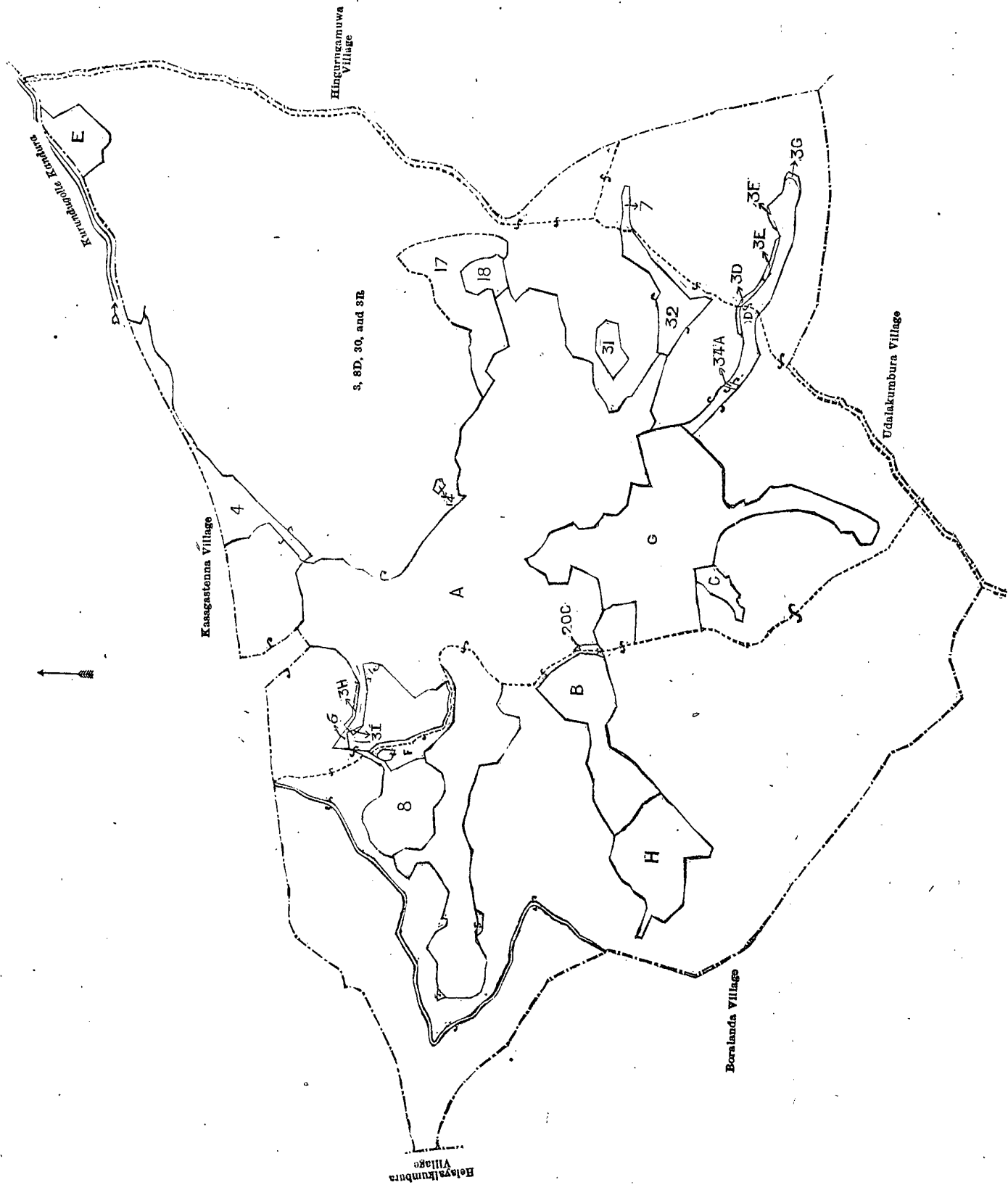
The following lots situated in the village of Gurutalawa, in the Dambawinipalata of the Udukinda division, in the Province of Uva, as described in the annexed diagrams :—

| I.—Preliminary plan 189. |                                                                                                                                                                                                                                                                                                                                                                                               |                  |
|--------------------------|-----------------------------------------------------------------------------------------------------------------------------------------------------------------------------------------------------------------------------------------------------------------------------------------------------------------------------------------------------------------------------------------------|------------------|
| Lot.                     | Name of Land.                                                                                                                                                                                                                                                                                                                                                                                 | Extent, A. R. P. |
| 3                        | Gonagolakandepatana, Kosbittarankanda, Pahalagodepatana, Ambalamdowepatana, Mahatennepatana, Pillagodepatana, Kurundugollepatana, Dikbeddepatana, Keta-kellagodapatana, Gorondiatennepatanakella, Haputennegodapatana, Helagamepatana, Kekunagaha-arawepatana, Amunegodapatana, Mahadambeddepatana, Urukellepatana, Galambalamepatana, Kasimmerutenna, Mahatennepatana, Kalugalpothapatana .. | 644 1 27         |
| 8D                       | Indigahagodapatana ..                                                                                                                                                                                                                                                                                                                                                                         | 8 1 6            |
| 30                       | Mudunelawattehena, Mahawattehena ..                                                                                                                                                                                                                                                                                                                                                           | 3 0 12           |
| 3R                       | Ambagasdowewatta ..                                                                                                                                                                                                                                                                                                                                                                           | 0 0 2            |
|                          |                                                                                                                                                                                                                                                                                                                                                                                               | 655 3 7          |

and bounded as follows: on the north by the village limit of Karagastenna, the Kurundugollekandura; on the east by the village limit of Hingurugamuwa; on the south by the village limit of Udalakumbura, the village limit of Boralanda; on the west by the village limit of Boralanda, the village limit of Helayalkumbura.

NOTE.—The following lots lying within the above boundaries are excluded from this order, and their aggregate acreage of 247 acres 1 rood and 32 perches is not included in the acreage of 655 acres 3 roods and 7 perches given above :—

| Preliminary plan 189. |                                                                                                                                                                                                                                                                                                                                                                                                              |                  |       |                                                          |                  |
|-----------------------|--------------------------------------------------------------------------------------------------------------------------------------------------------------------------------------------------------------------------------------------------------------------------------------------------------------------------------------------------------------------------------------------------------------|------------------|-------|----------------------------------------------------------|------------------|
| Lot.                  | Name of Land.                                                                                                                                                                                                                                                                                                                                                                                                | Extent, A. R. P. | Lot.  | Name of Land.                                            | Extent, A. R. P. |
| A 3A                  | T. P. 239,784                                                                                                                                                                                                                                                                                                                                                                                                | 0 2 26           | B 3J  | Neluwalatennepatana (T.P. 284,885)                       | 3 1 33           |
| A 3L                  | Dickwattehena and Hompolagoda                                                                                                                                                                                                                                                                                                                                                                                | 1 1 35           | B 19A | Part of T. P. 237,358                                    | 0 0 35           |
| A 11                  | Ambagasdowewatta                                                                                                                                                                                                                                                                                                                                                                                             | 3 3 9            | B 20A | Part of T. P. 237,358                                    | 6 1 0            |
| A 11A                 | Do.                                                                                                                                                                                                                                                                                                                                                                                                          | 0 3 30           | B 20B | T. P. 239,476                                            | 3 0 0            |
| A 3L1                 | Alutgedarawatta (T. P. 307,314)                                                                                                                                                                                                                                                                                                                                                                              | 0 0 38           | C 3M  | Part of T. P. 258,947                                    | 0 0 4            |
| A 3L2                 | Dickwattehena (306,129)                                                                                                                                                                                                                                                                                                                                                                                      | 0 1 19           | C 3N  | Do.                                                      | 0 0 6            |
| A 3L3                 | Gallindagawapatana                                                                                                                                                                                                                                                                                                                                                                                           | 1 0 6            | C 20F | Do.                                                      | 1 1 36           |
| A 3L4                 | Gallindagawawatta                                                                                                                                                                                                                                                                                                                                                                                            | 1 0 11           | D 3B  | Part of T. P. 241,421                                    | 0 0 9            |
| A 3K                  | Neluwalatennepatana                                                                                                                                                                                                                                                                                                                                                                                          | 0 0 29           | D 3C  | Do.                                                      | 0 0 27           |
| A 5                   | Peellegodawatta <i>alias</i> Kumburegodawatta                                                                                                                                                                                                                                                                                                                                                                | 1 0 2            | D 29C | T. P. 267,609                                            | 1 0 0            |
| A 6A                  | Wewadowedeniya <i>alias</i> Nugegahaulpota                                                                                                                                                                                                                                                                                                                                                                   | 0 0 18           | D 34B | Part of T. P. 241,421                                    | 1 0 0            |
| A 6B                  | Wewadowedeniya                                                                                                                                                                                                                                                                                                                                                                                               | 1 1 5            | D 34C | T. P. 241,422                                            | 1 0 0            |
| A 9                   | Indigahagodawatuyaya, Indigahagodawatta, Indigahagodagederawatta                                                                                                                                                                                                                                                                                                                                             | 10 0 29          | D 34D | T. P. 241,423                                            | 0 3 4            |
| A 10                  | Darandapanguwa, Mangaswille, Kanatpasse, Ambagasdowekumbura, Pallearawa, Indigahakumbura, Heennarangaharawa, Kahatagaha-arawa, Aswedduma, Medamasse, Naranwela-arawa, Wattearawa, Abdulla-arawa, Maligawela, Keta-kellagodeaswedduma, Karagastennepanguwa, Kurundubedderawa, Puswelarawa, Kurundubedda, Dikulpotta, Kekunagaharawa, Madawalatenna, Gedarakumbura, Welipeliyekumbura, Ambagasdowamullekumbura | 49 1 28          | D 34E | T. P. 241,424                                            | 1 0 6            |
| 10C                   | Ambagasdowamullekumbura                                                                                                                                                                                                                                                                                                                                                                                      | 0 0 2            | D 34F | T. P. 241,425                                            | 0 2 32           |
| A 10A                 | Nugagahamulalpota (T.P. 310,415)                                                                                                                                                                                                                                                                                                                                                                             | 0 0 22           | E 1   | T. P. 135,600                                            | 3 0 33           |
| A 10B                 | T. P. 209,793                                                                                                                                                                                                                                                                                                                                                                                                | 1 0 17           | E 2   | T. P. 216,460                                            | 1 3 7            |
| A 11B                 | Ambagasdowamullekumbura                                                                                                                                                                                                                                                                                                                                                                                      | 0 1 10           | 3D    | Mahadanbeddepatana                                       | 0 0 35           |
| A 11C                 | Do.                                                                                                                                                                                                                                                                                                                                                                                                          | 0 0 21           | 3E    | Do.                                                      | 0 0 27           |
| A 12                  | T. P. 268,749                                                                                                                                                                                                                                                                                                                                                                                                | 2 1 19           | 3F    | Mahadanbeddeulpota                                       | 0 0 12           |
| A 13                  | Pahalagedarawatta, Miriswatta, Hompolawatta, Pahalagodawatuyaya, Mahawatta                                                                                                                                                                                                                                                                                                                                   | 18 0 6           | 3G    | Do.                                                      | 0 0 36           |
| A 15                  | Ketakalagodawatta                                                                                                                                                                                                                                                                                                                                                                                            | 1 0 8            | 3H    | Wewadowedeniya                                           | 0 0 30           |
| A 16                  | Kosgahakotuwa <i>alias</i> Hatutennegoda                                                                                                                                                                                                                                                                                                                                                                     | 0 2 4            | 3I    | Do.                                                      | 0 0 9            |
| A 20D                 | T. P. 239,477                                                                                                                                                                                                                                                                                                                                                                                                | 2 3 32           | 4     | Punambawewewa                                            | 6 2 5            |
| A 20E                 | T. P. 259,033                                                                                                                                                                                                                                                                                                                                                                                                | 1 0 0            | 6     | Wewahenaulpota                                           | 0 0 37           |
| A 20H                 | Niluilatenna                                                                                                                                                                                                                                                                                                                                                                                                 | 0 0 4            | 7     | Peellekanduremukalana                                    | 0 3 3            |
| A 21                  | Alutwattehena (T. P. 300,250)                                                                                                                                                                                                                                                                                                                                                                                | 1 1 12           | 14    | Ketakalagodapalliya                                      | 0 0 26           |
| A 22                  | Gallindawattehena                                                                                                                                                                                                                                                                                                                                                                                            | 0 3 31           | 17    | Kekunagahahena <i>alias</i> Hatutennegodahena            | 10 1 17          |
| A 23                  | Gallindawatta                                                                                                                                                                                                                                                                                                                                                                                                | 0 2 9            | 17A   | Do.                                                      | 1 0 0            |
| A 26                  | Madamegodewatuyaya, Pussellawatta                                                                                                                                                                                                                                                                                                                                                                            | 7 2 19           | 18    | Kekunagahaulpota                                         | 2 1 17           |
| A 27                  | Puswela-aramewatta, Medawatta, Pussellawa, Kekunagahagederawatta, Mahawatta, Arawewatta, Baharatigederawatta                                                                                                                                                                                                                                                                                                 | 13 1 6           | 20C   | Neluwelakumbura                                          | 0 0 20           |
| A 29                  | T. P. 210,113                                                                                                                                                                                                                                                                                                                                                                                                | 4 0 15           | 31    | Mahawattepatana                                          | 2 0 1            |
| A 29B                 | T. P. 204,984                                                                                                                                                                                                                                                                                                                                                                                                | 1 2 31           | 32    | Dambeddeulpota                                           | 4 3 3            |
|                       |                                                                                                                                                                                                                                                                                                                                                                                                              |                  | 34A   | Mahadanbeddekumbura                                      | 0 0 4            |
|                       |                                                                                                                                                                                                                                                                                                                                                                                                              |                  | F 8A  | Indigahagodapatana (T.P. 284,828)                        | 0 1 11           |
|                       |                                                                                                                                                                                                                                                                                                                                                                                                              |                  | F 8B  | Do.                                                      | 0 3 35           |
|                       |                                                                                                                                                                                                                                                                                                                                                                                                              |                  | F 8C  | Do.                                                      | 0 2 33           |
|                       |                                                                                                                                                                                                                                                                                                                                                                                                              |                  | F 8E  | Do.                                                      | 0 3 36           |
|                       |                                                                                                                                                                                                                                                                                                                                                                                                              |                  | G 3O  | Kalugalpothapatana                                       | 0 0 22           |
|                       |                                                                                                                                                                                                                                                                                                                                                                                                              |                  | G 3P  | Kalugalpothapatana, Patana, and Pahalagodepatana         | 3 1 14           |
|                       |                                                                                                                                                                                                                                                                                                                                                                                                              |                  | G 20G | Neluwelakumbura                                          | 0 3 30           |
|                       |                                                                                                                                                                                                                                                                                                                                                                                                              |                  | G 20I | Kalugalpotaduwekumbura                                   | 7 2 3            |
|                       |                                                                                                                                                                                                                                                                                                                                                                                                              |                  | G 24  | Madamegodapatana                                         | 7 1 22           |
|                       |                                                                                                                                                                                                                                                                                                                                                                                                              |                  | G 25  | Pussellawattehena, Mudunpittawattehena, and Gallindahena | 10 2 35          |
|                       |                                                                                                                                                                                                                                                                                                                                                                                                              |                  | G 28  | Kalugalpothadeniya                                       | 1 1 2            |
|                       |                                                                                                                                                                                                                                                                                                                                                                                                              |                  | G 29A | Mahadanbeddeulpota                                       | 2 2 20           |
|                       |                                                                                                                                                                                                                                                                                                                                                                                                              |                  | G 33  | Karagahaulpota                                           | 4 1 9            |
|                       |                                                                                                                                                                                                                                                                                                                                                                                                              |                  | H 19  | Niluilatennedeniya                                       | 11 2 20          |
|                       |                                                                                                                                                                                                                                                                                                                                                                                                              |                  | H 20  | Niluilatenna                                             | 0 1 31           |
|                       |                                                                                                                                                                                                                                                                                                                                                                                                              |                  | 8     | Area of roads                                            | 2 1 15           |
|                       |                                                                                                                                                                                                                                                                                                                                                                                                              |                  | 8F    | Ambagasdowehena                                          | 5 1 7            |
|                       |                                                                                                                                                                                                                                                                                                                                                                                                              |                  | 8F    | Do.                                                      | 3 0 0            |
|                       |                                                                                                                                                                                                                                                                                                                                                                                                              |                  | 3Q    | Ambagasdowamullekumbura                                  | 0 0 20           |
|                       |                                                                                                                                                                                                                                                                                                                                                                                                              |                  |       |                                                          | 247 1 32         |



Surveyor-General's Office,  
Colombo, October 18, 1912.

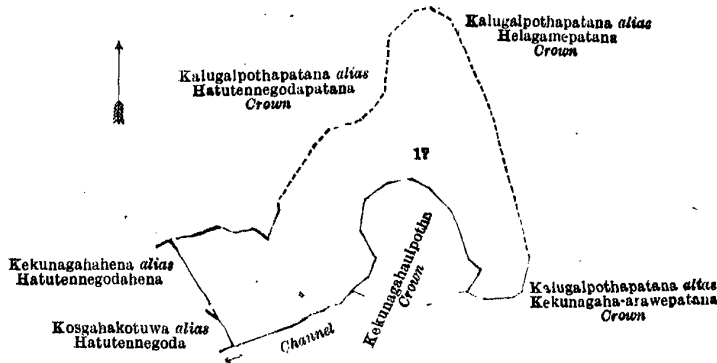
Scale of 16 Chains to an Inch.

A. H. G. DAWSON,  
for Surveyor-General.

II.—Preliminary plan 189.

| Lot. | Name of Land.                                 | Extent, A. R. P. |
|------|-----------------------------------------------|------------------|
| 17   | Kekunagahahena <i>alias</i> Hatutennegodahena | 10 1 17          |

and bounded as follows : on the north by Kalugalpothapatana *alias* Hatutennegodapatana to be declared the property of the Crown under the Waste Lands Ordinances ; on the east by Kalugalpothapatana *alias* Helagamepatana to be declared the property of the Crown under the Waste Lands Ordinances, Kalugalpothapatana *alias* Kekunagaha-arawepatana to be declared the property of the Crown under the Waste Lands Ordinances ; on the south by Kalugalpothapatana *alias* Kekunagaha-arawepatana to be declared the property of the Crown under the Waste Lands Ordinances, Kekunagahaulpotha belonging to the Crown, a channel ; on the west by Kosgahakotuwa *alias* Hatutennegoda claimed by Muna Peeri Moham-madu, Kekunagahahena *alias* Hatutennegodahena sold to Rattalagedera Sana Mammadu Cassim under the Waste Lands Ordinances.



Surveyor-General's Office,  
Colombo, April 26, 1916.

Scale of 8 Chains to an Inch.

G. K. THORNHILL,  
for Surveyor-General.

June 29, 1916.

N. A. HAMPTON,  
Special Officer.