

Ceylon Government Gazette

Published by Authority.

No. 6,828 — FRIDAY, OCTOBER 6, 1916.

PART I.—General: Minutes, Proclamations, Appointments, and General Government Notifications.
 PART II.—Legal and Judicial.
 PART III.—Provincial Administration.
 PART IV.—Land Settlement.
 PART V.—Mercantile, Marine, Municipal, Local, &c.

Separate paging is given to each Part, in order that it may be filed separately.

Part IV.—Land Settlement.

	PAGE		PAGE
Preliminary Notices	941	Final Orders	954

PRELIMINARY NOTICES.

Anuradhapura Notice No. 5,999.

Notice under "The Waste Lands Ordinances of 1897, 1899, 1900, and 1903."

TAKE notice that unless within three months from October 6, 1916, the persons, if any, who claim any interest in the lands hereinafter mentioned or in any one or more of such lands or to some interest therein make claim in person or in writing to the said lands or any of them or to some interest therein to T. G. Willett, Esq., Special Officer appointed under section 28 of "The Waste Lands Ordinances of 1897, 1899, 1900, and 1903," at his office at Fort, Colombo:

Such Special Officer, in pursuance of the powers vested in him by the said Ordinances, will declare by writing under his hand that the said lands, or such of them as to which no claim has been made, are the property of the Crown.

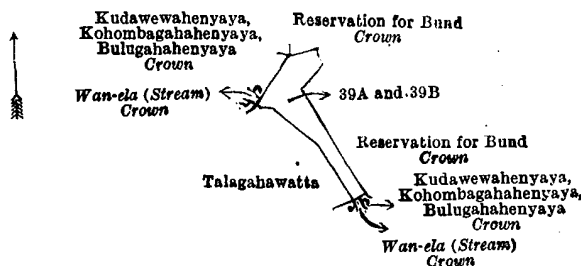
T. G. WILLETT,
Special Officer.

Description of the Lands referred to.

The following lots situated in the village of Ambagahagama, in the Ihala Kelegam tulana of the Wilachchiya korale of the Nuwaragam palata, in the North-Central Province, as described in the annexed diagram:—

Lot.	Name of Land.	Extent, A. R. P.
39A ..	Talagahawatta (waste land)	0 0 24
39B ..	Wan-ela (stream)	0 0 9
		0 0 33

and bounded as follows: on the north by reservation for bund claimed by the Crown; on the east by reservation for bund claimed by the Crown; on the south by Kudawewahenyaya, Kohombagahahenyaya, Bulugahahenyaya belonging to the Crown, Wan-ela (stream) belonging to the Crown, Talagahawatta claimed by Punchirala Vedarala and others; on the west by Wan-ela (stream) belonging to the Crown, Kudawewahenyaya, Kohombagahahenyaya, Bulugahahenyaya belonging to the Crown.



Surveyor-General's Office,
Colombo, July 10, 1916.

Scale of 4 Chains to an Inch.

G. K. THORNHILL,
for Surveyor-General.

Anuradhapura S. O. 88—1916.

Anuradhapura Notice No. 6,000.

Notice under "The Waste Lands Ordinances of 1897, 1899, 1900, and 1903."

TAKE notice that unless within three months from October 6, 1916, the persons, if any, who claim any interest in the lands hereinafter mentioned or in any one or more of such lands or to some interest therein make claim in person or in writing to the said lands or any of them or to some interest therein to T. G. Willett, Esq., Special Officer appointed under section 28 of "The Waste Lands Ordinances of 1897, 1899, 1900, and 1903," at his office at Fort, Colombo :

Such Special Officer, in pursuance of the powers vested in him by the said Ordinances, will declare by writing under his hand that the said lands, or such of them as to which no claim has been made, are the property of the Crown.

T. G. WILLETT,
Special Officer.


Description of the Lands referred to.

The following lots situated in the village of Nekatunuwewa, in the Pahala Kende tulana of the Kende korale of the Nuwaragam palata, in the North-Central Province, as described in the annexed diagrams :—

I.—Preliminary plan 597.

Lot.	Name of Land.	Extent, A. R. P.
4G	Kudawewamukalana	5 3 36

and bounded as follows : on the north and east by Kudawewamukalana declared to be the property of the Crown under the Waste Lands Ordinances ; on the south by Kudawewamukalana sold by the Crown (T. P. 312,788), Tisbamba declared to be the property of the Crown under the Waste Lands Ordinances ; on the west by T. P. 225,122.



Surveyor-General's Office,
Colombo, July 17, 1916.

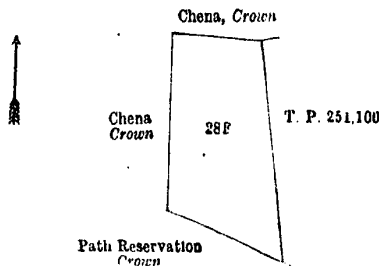
Scale of 4 Chains to an Inch.

G. K. THORNHILL,
for Surveyor-General.

II.—Preliminary plan 597.

Lot.	Name of Land.	Extent, A. R. P.
28F	Akkaraidama	1 0 4

and bounded as follows : on the north by chena declared to be the property of the Crown under the Waste Lands Ordinances ; on the east by T. P. 251,100 ; on the south by path reservation declared to be the property of the Crown under the Waste Lands Ordinances ; on the west by chena declared to be the property of the Crown under the Waste Lands Ordinances.



Surveyor-General's Office,
Colombo, July 17, 1916.

Scale of 4 Chains to an Inch.

G. K. THORNHILL,
for Surveyor-General.

Anuradhapura Notice No. 6,001.**Notice under "The Waste Lands Ordinances of 1897, 1899, 1900, and 1903."**

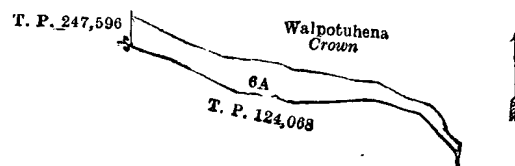
TAKE notice that unless within three months from October 6, 1916, the persons, if any, who claim any interest in the land hereinafter mentioned make claim in person or in writing to the said land or to some interest therein to T. G. Willett, Esq., Special Officer appointed under section 28 of "The Waste Lands Ordinances of 1897, 1899, 1900, and 1903," at his office at Fort, Colombo :

Such Special Officer, in pursuance of the powers vested in him by the said Ordinances, will declare by writing under his hand that the land, to which no claim has been made, is the property of the Crown.

T. G. WILLETT,
Special Officer.

Description of the Land referred to.

The land commonly called or known as Kumbukwala-accara, situated in the village of Tambalagollewa, in the Pahalakende tulana of the Kende korale of the Nuwaragam palata, in the North-Central Province, containing in extent 1 acre 1 rood and 34 perches, shown as lot 6A in preliminary plan 590 and in the annexed diagram ; and bounded as follows : on the north and east by Walpotuhena declared to be the property of the Crown under the Waste Lands Ordinances ; on the south by T. P. 124,068 ; on the west by T. P. 247,596.



Surveyor-General's Office,
Colombo, July 14, 1916.

Scale of 8 Chains to an Inch.

Anuradhapura S. O. 90—1916.

G. K. THORNHILL,
for Surveyor-General.

Anuradhapura Notice No. 6,002.**Notice under "The Waste Lands Ordinances of 1897, 1899, 1900, and 1903."**

TAKE notice that unless within three months from October 6, 1916, the persons, if any, who claim any interest in the lands hereinafter mentioned or in any one or more of such lands or to some interest therein make claim in person or in writing to the said lands or any of them or to some interest therein to T. G. Willett, Esq., Special Officer appointed under section 28 of "The Waste Lands Ordinances of 1897, 1899, 1900, and 1903," at his office at Fort, Colombo :

Such Special Officer, in pursuance of the powers vested in him by the said Ordinances, will declare by writing under his hand that the said lands, or such of them as to which no claim has been made, are the property of the Crown.

T. G. WILLETT,
Special Officer.

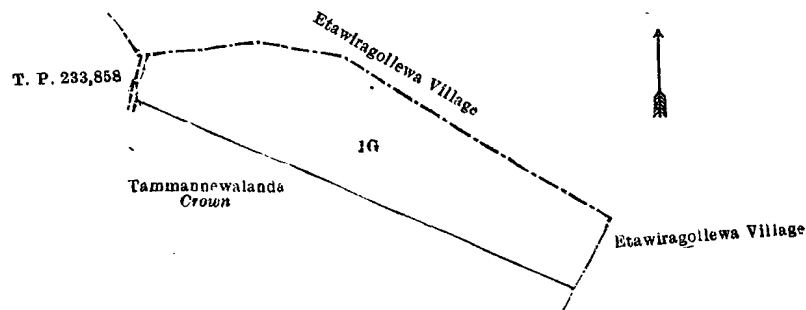
Description of the Lands referred to.

The following lots situated in the village of Pahala Tammannewa, in the Alutkadawat tulana of the Kadawat korale of the Nuwaragam palata, in the North-Central Province, as described in the annexed diagrams :—

I.—Preliminary plan 630.

Lot.	Name of Land.	Extent, A. R. P.
1G	Tammannewalanda	2 0 10

and bounded as follows : on the north and east by the village limit of Etawiragollewa ; on the south by Tammannewalanda belonging to the Crown ; on the west by T. P. 233,858.



Surveyor-General's Office,
Colombo, August 3, 1916.

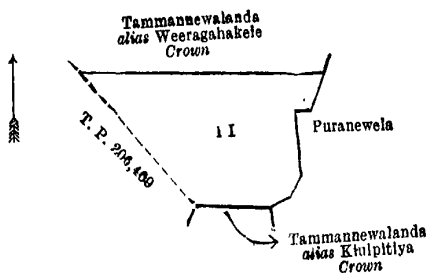
Scale of 4 Chains to an Inch.

G. K. THORNHILL,
for Surveyor-General.

II.—Preliminary plan 630.

Lot.	Name of Land.	Extent, A. R. P.
1I	Tammannewalanda	1 0 8

and bounded as follows : on the north by Tammannewalanda *alias* Weeragahakele belonging to the Crown ; on the east by Puranawela claimed by Kammanchirala Gamarala and others ; on the south by Tammannewalanda *alias* Kiulpitiya belonging to the Crown ; on the west by T. P. 206,409.



Surveyor-General's Office,
Colombo, August 3, 1916.

Scale of 4 Chains to an Inch.

G. K. THORNHILL,
for Surveyor-General.

Anuradhapura S. O. 91—1916.

Colombo Notice No. 6,003.

Notice under "The Waste Lands Ordinances of 1897, 1899, 1900, and 1903,"

TAKE notice that unless within three months from October 6, 1916, the persons, if any, who claim any interest in the lands hereinafter mentioned or in any one or more of such lands appear before the Assistant Government Agent of the Colombo and Negombo Districts of the Western Province, at his office in Colombo, and make claim in person or in writing to the said lands or any of them or to some interest therein :

Such Assistant Government Agent, in pursuance of the powers vested in him by the said Ordinances, will declare by writing under his hand that the said lands, or such of them as to which no claim has been made, are the property of the Crown.

R. H. WHITEHORN,
Assistant Government Agent,
Colombo and Negombo Districts.

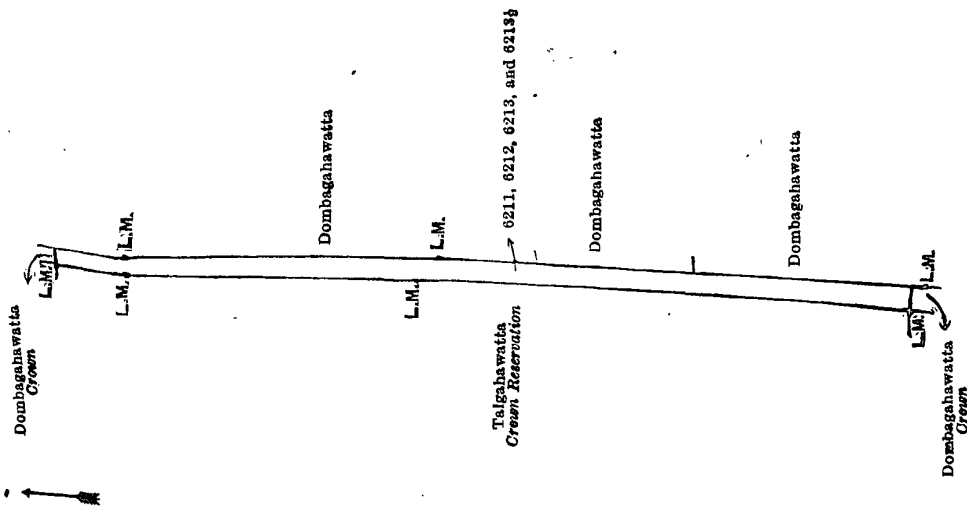
Description of the Lands referred to.

The following lots situated in the village of Palagature West, in Dunagaha pattu of Alutkuru korale north, in the Negombo District of the Western Province, as described in the annexed diagram :—

Preliminary plan 15,722.

Lot.	Name of Land.	Extent, A. R. P.
6211	Dombagahawatta	0 0 12
6212	Do.	0 0 10
6213	Do.	0 0 21
6213½	Do.	0 2 13
		0 3 16

and bounded as follows : on the north by Dombagahawatta, Crown ; on the east by Dombagahawatta claimed by Anthony Costa, Dombagahawatta claimed by Pedru Singho, and Dombagahawatta claimed by W. K. Fernando ; on the south by Dombagahawatta, Crown ; and on the west by Talgahawatta, Crown reservation.



Surveyor-General's Office,
Colombo, May 18, 1916.

Scale of 4 Chains to an Inch.

C. R. LUNDIE,
for Surveyor-General.

Colombo Notice No. 6,004.**Notice under "The Waste Lands Ordinances of 1897, 1899, 1900, and 1903."**

TAKE notice that unless within three months from October 6, 1916, the persons, if any, who claim any interest in the land hereinafter mentioned appear before the Assistant Government Agent of the Colombo and Negombo Districts of the Western Province, at his office in Colombo, and make claim in person or in writing to the said land or to some interest therein :

Such Assistant Government Agent, in pursuance of the powers in him vested by the said Ordinances, will declare by writing under his hand that the said land, to which no claim has been made, is the property of the Crown.

R. H. WHITEHORN,
Assistant Government Agent,
Colombo and Negombo Districts.

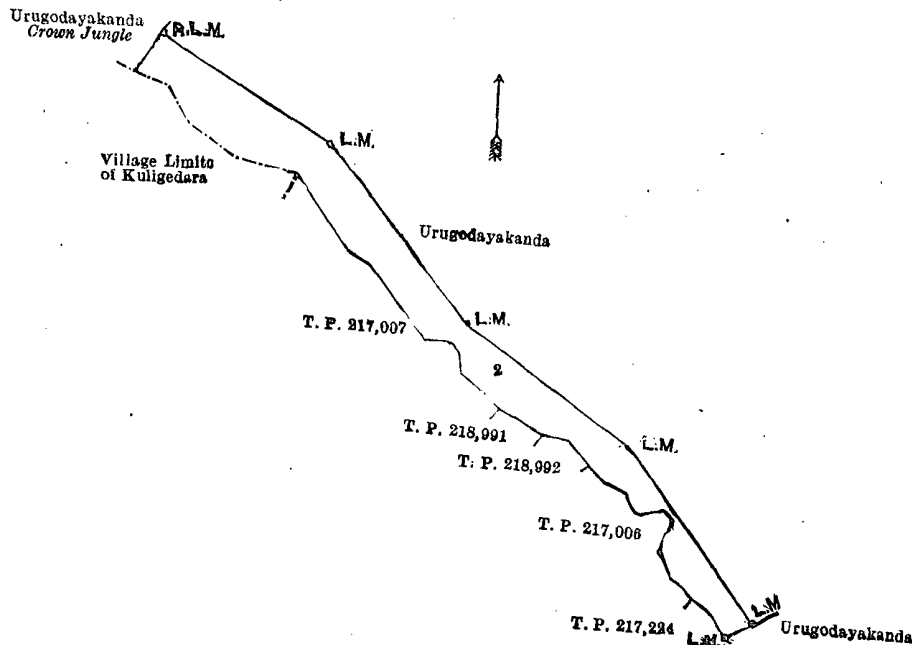
Description of the Land referred to.

The following lot situated in the village of Halpe, in Yatigaha pattu of Hapitigam korale, in the Negombo District of the Western Province, as described in the annexed diagram :—

Preliminary plan 16,038.

Lot.	Name of Land.	Extent, A. R. P.
2	Urugodayakanda (reservation for paddy field)	1 2 22

and bounded as follows : on the north-east by Urugodayakanda sold by the Crown to Don Charles Senanayaka of Castle street, Colombo ; on the south-east by Urugodayakanda claimed by Pelapitigama Gamaralalage Mudalihamy of Pelapitigama, Muthukumaralalage Jalis Sinno Appuhamy of Pitiyagedera, and Pelapitigama Gamaralalage John of Halpe ; on the south-west by lands depicted in title plans Nos. 217,224, 217,006, 218,992, 218,991, and 217,007 and village limits of Kuligedara ; and on the north-west by Urugodayakanda, Crown jungle.



Surveyor-General's Office,
Colombo, June 19, 1916.

Scale of 4 Chains to an Inch.

C. R. LUNDIE,
for Surveyor-General.

Colombo Notice No. 6,005.**Notice under "The Waste Lands Ordinances of 1897, 1899, 1900, and 1903."**

TAKE notice that unless within three months from October 6, 1916, the persons, if any, who claim any interest in the lands hereinafter mentioned or in any one or more of such lands appear before the Assistant Government Agent of the Colombo and Negombo Districts of the Western Province, at his office in Colombo, and make claim in person or in writing to the said lands or any of them or to some interest therein :

Such Assistant Government Agent, in pursuance of the powers in him vested by the said Ordinances, will declare by writing under his hand that the said lands, or such of them as to which no claim has been made, are the property of the Crown.

R. H. WHITEHORN,
Assistant Government Agent,
Colombo and Negombo Districts.

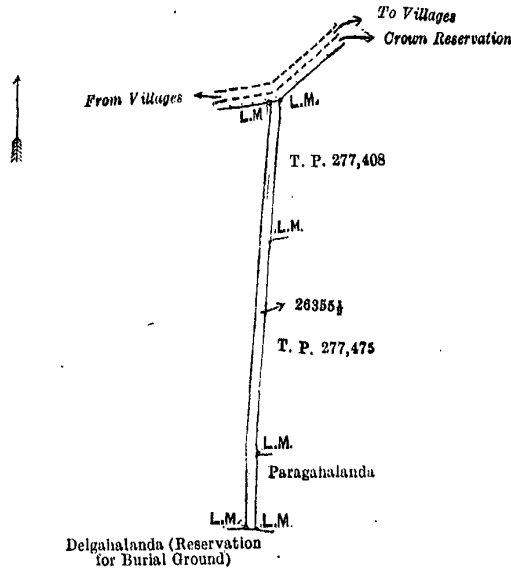
Description of the Lands referred to.

The following lots are situated in the village of Wattenmulla, in Yatigaha pattu of Hapitigam korale, in the Negombo District of the Western Province, as described in the annexed diagrams :—

I.—Preliminary plan 14,107.

Lot.	Name of Land.	Extent, A. R. P.
26355½	Paragahalanda (reservation for road)	0 0 32

and bounded as follows: on the north by a Crown reservation; on the east by lands depicted in title plans Nos. 277,408 and 277,475 and Paragahalanda claimed by Don Davith Kodisingheappuhamilage Marselin Appuhami and others; on the south by Delgahalanda, reservation for a burial ground; and on the west by Paragahalanda claimed by Atauda-achchitalanmaharalekamalage Podiappuhami.



Surveyor-General's Office,
Colombo, July 7, 1916.

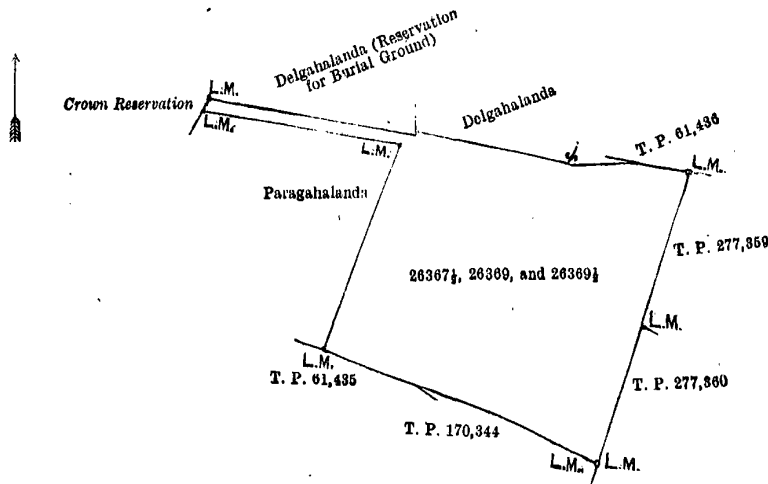
Scale of 4 Chains to an Inch.

C. R. LUNDIE,
for Surveyor-General.

II.—Preliminary plan 14,107.

Lot.	Name of Land.	Extent, A. R. P.
26367 1/2	Paragahalanda (reservation for road)	0 0 15
26369	Do.	3 2 14
26369 1/2	Do. (reservation for road)	0 1 11
		4 0 0

and bounded as follows: on the north by Delgahalanda, reservation for burial ground, Delgahalanda claimed by Atauda-achchitalanmaharalekamalage Podiappuhami and land depicted in title plan No. 61,436; on the east by lands depicted in title plans Nos. 277,359 and 277,360; on the south by lands depicted in title plans Nos. 170,344 and 61,436; and on the west by Paragahalanda claimed by Bamunuachchi Peter Singho and another and Crown reservation.



Surveyor-General's Office,
Colombo, July 7, 1916.

Scale of 4 Chains to an Inch.

C. R. LUNDIE,
for Surveyor-General.

Colombo Notice No. 6,006.

Notice under "The Waste Lands Ordinances of 1897, 1899, 1900, and 1903."

TAKE notice that unless within three months from October 6, 1916, the persons, if any, who claim any interest in the land hereinafter mentioned appear before the Assistant Government Agent of the Colombo and Negombo Districts of the Western Province, at his office in Colombo, and make claim in person or in writing to the said land or to some interest therein:

Such Assistant Government Agent, in pursuance of the powers in him vested by the said Ordinances, will declare by writing under his hand that the said land, to which no claim has been made, is the property of the Crown.

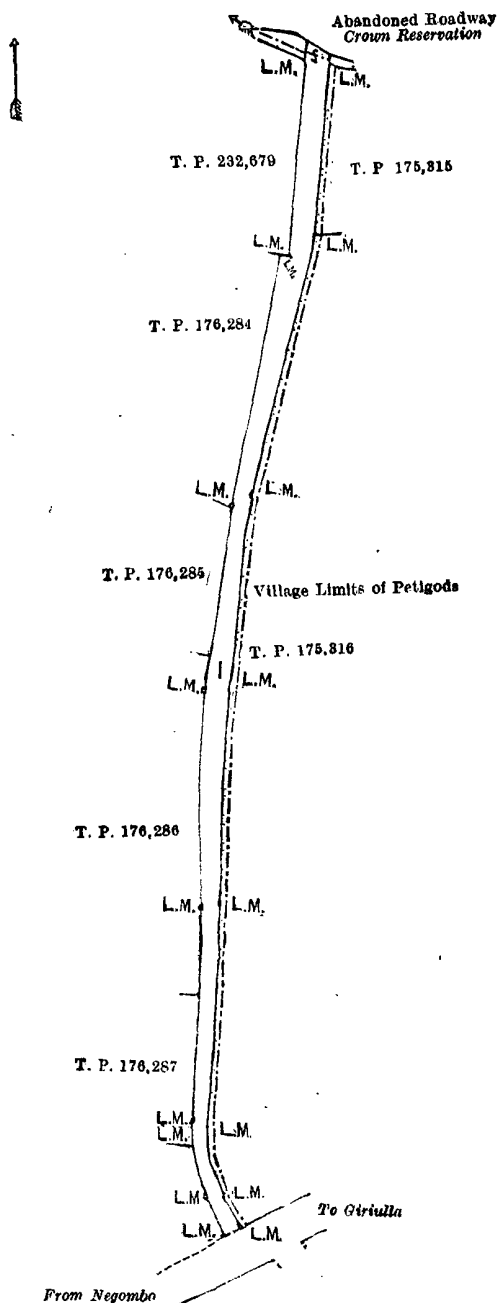
R. H. WHITEHORN,
Assistant Government Agent,
Colombo and Negombo Districts.

Description of the Land referred to.

The following lot situated in the village of Delpakadawara, in Dunagaha pattu of Alutkuru korale north, in Negombo District of the Western Province, as described in the annexed diagram :—

Lot.	Name of Land.	Preliminary plan 16,104.	Extent, A. R. P.
1	Abandoned roadway		0 1 9.75

and bounded as follows : on the north by abandoned roadway, Crown reservation ; on the east by land depicted in title plan No. 175,315, village limits of Petigoda, and land depicted in title plan No. 175,316 ; on the south-east by a road from Negombo to Giriulla ; and on the west by lands depicted in title plans Nos. 176,287, 176,286, 176,285, 176,284, and 232,679.



Surveyor-General's Office,
Colombo, June 22, 1916.

Scale of 2 Chains to an Inch.

C. R. LUNDIE,
for Surveyor-General.

Colombo Notice No. 6,007.

Notice under "The Waste Lands Ordinances of 1897, 1899, 1900, and 1903."

TAKE notice that unless within three months from October 6, 1916, the persons, if any, who claim any interest in the lands hereinafter mentioned or in any one or more of such lands appear before the Assistant Government Agent of the Colombo and Negombo Districts of the Western Province, at his office in Colombo, and make claim in person or in writing to the said lands or any of them or to some interest therein:

Such Assistant Government Agent, in pursuance of the powers in him vested by the said Ordinances, will declare by writing under his hand that the said lands, or such of them as to which no claim has been made, are the property of the Crown.

R. H. WHITEHORN,
Assistant Government Agent,
Colombo and Negombo Districts.

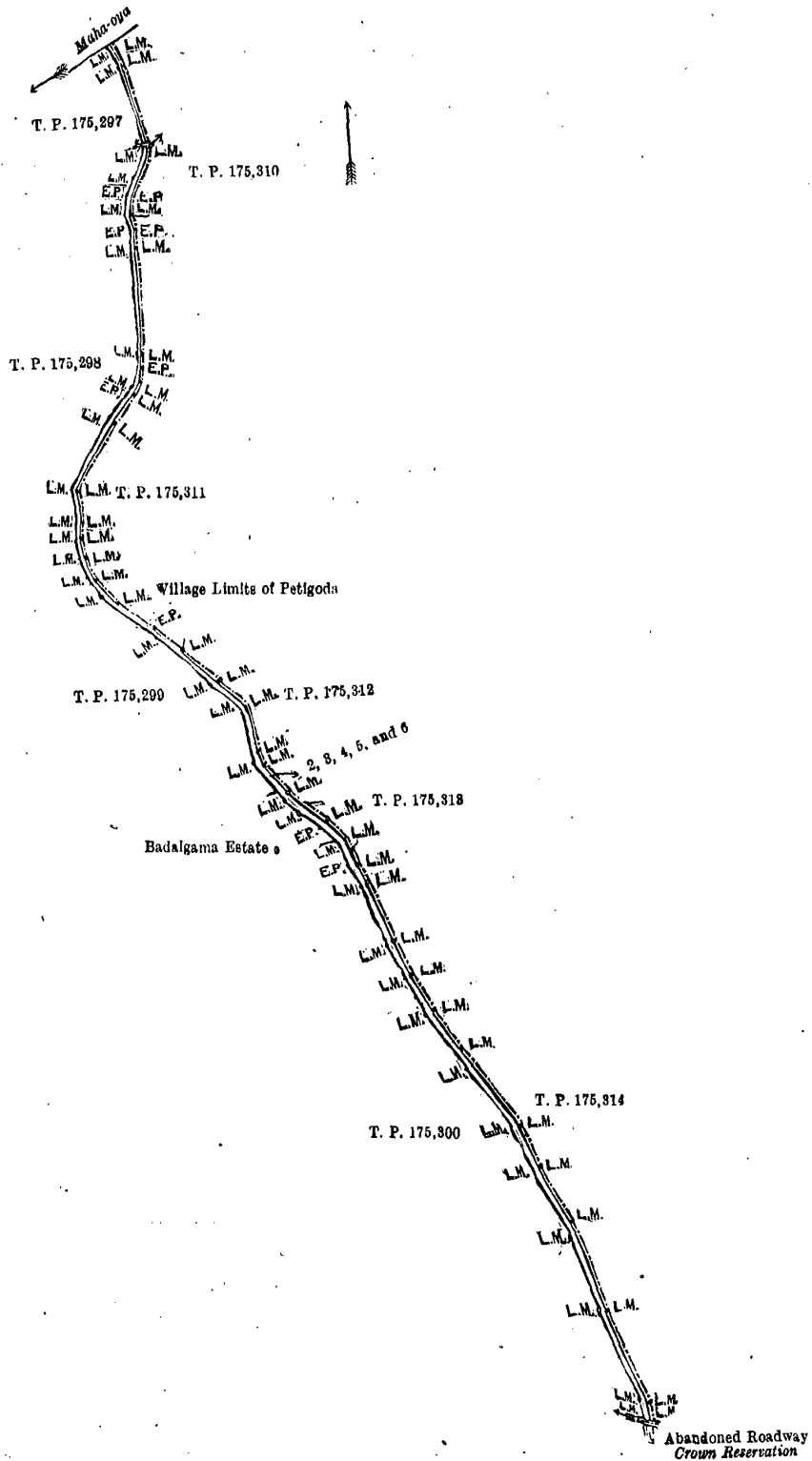
Description of the Lands referred to.

The following lots situated in the village of Badalgama, in Dunagaha pattu of Alutkuru korale north, in the Negombo District of the Western Province, as described in the annexed diagram:—

Preliminary plan 16,104.

Lot.	Name of Land.	Extent, A. R. P.	Lot.	Name of Land.	Extent, A. R. P.
2 ..	Abandoned roadway	1 0 36.25	6 ..	Abandoned roadway	0 0 24.75
3 ..	Do.	0 0 10			
4 ..	Do.	0 0 3.50			1 2 22.50
5 ..	Do.	0 0 28			

and bounded as follows: on the north by Maha-oya; on the east by land depicted in title plans Nos. 175,310 and 175,311, village limits of Petigoda, and lands depicted in title plans Nos. 175,312, 175,313, and 175,314; on the south by abandoned roadway, Crown reservation; and on the west by land depicted in title plan No. 175,300, Badalgama estate claimed by the Negombo Coconut Estate Co., Ltd., and lands depicted in title plans Nos. 175,299, 175,298, and 175,297.



Surveyor-General's Office,
Colombo, June 20, 1916.

Scale of 16 Chains to an Inch.

C. R. LUNDIE,
for Surveyor-General.

Puttalam Notice No. 6,008.

Notice under "The Waste Lands Ordinances of 1897, 1899, 1900, and 1903."

TAKE notice that unless within three months from October 6, 1916, the persons, if any, who claim any interest in the land hereinafter mentioned appear before the Assistant Government Agent of the Puttalam and Chilaw Districts of the North-Western Province, at his office in Puttalam, and make claim in person or in writing to the said land or to some interest therein:

Such Assistant Government Agent, in pursuance of the powers in him vested by Ordinance No. 1 of 1897, will declare by writing under his hand that the said land, to which no claim has been made, is the property of the Crown.

C. H. COLLINS,
Assistant Government Agent,
Puttalam and Chilaw Districts.

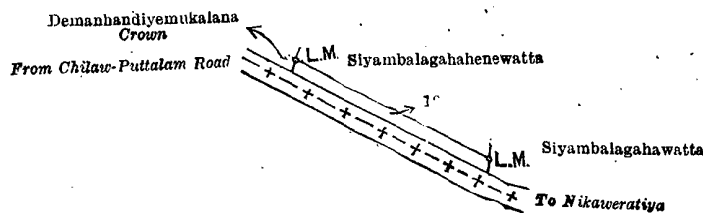
Description of the Land referred to.

The following lot situated in the village of Kudakumbukkadawala, in Rajakumarawanni pattu of Puttalam pattu division, in the District of Puttalam, North-Western Province, as described in the annexed diagram:—

Preliminary plan 4,282.

Lot.	Name of Land.	Extent, A. R. P.
1930	Siyambalagahahenawatta (reservation for road)	0 0 19

and bounded as follows: on the north by Siyambalagahahawatta sold by the Crown to P. Mudalihami; on the east by Siyambalagahahawatta claimed by W. A. Gunawardene; on the south by road from Chilaw-Puttalam road to Nikaweratiya; and on the west by Demanhandiyemukalana belonging to the Crown.



Surveyor-General's Office,
Colombo, June 20, 1916.

Scale of 4 Chains to an Inch.

C. R. LUNDIE,
for Surveyor-General.

Puttalam Notice No. 6,009.

Notice under "The Waste Lands Ordinances of 1897, 1899, 1900, and 1903."

TAKE notice that unless within three months from October 6, 1916, the persons, if any, who claim any interest in the land hereinafter mentioned appear before the Assistant Government Agent of the Puttalam and Chilaw Districts of the North-Western Province, at his office in Puttalam, and make claim in person or in writing to the said land or to some interest therein:

Such Assistant Government Agent, in pursuance of the powers in him vested by Ordinance No. 1 of 1897, will declare by writing under his hand that the said land, to which no claim has been made, is the property of the Crown.

C. H. COLLINS,
Assistant Government Agent,
Puttalam and Chilaw Districts.

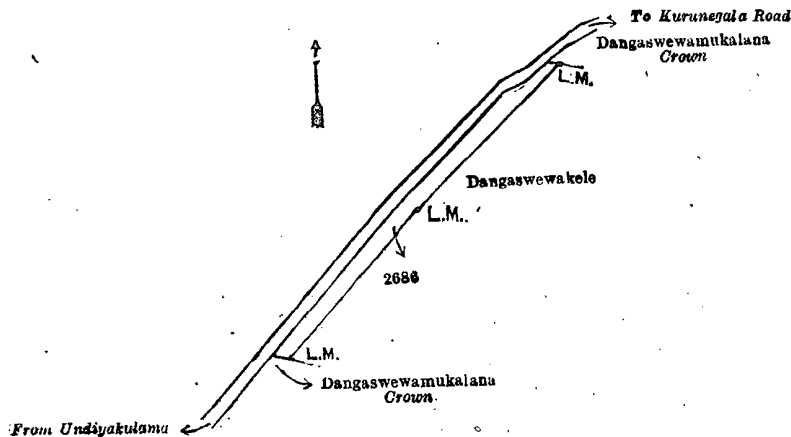
Description of the Land referred to.

The following lot situated in the village of Sinnakattakaduwa, in Rajakumarawanni pattu of Puttalam pattu division, in the District of Puttalam, North-Western Province, as described in the annexed diagram:—

Preliminary plan 4,499.

Lot.	Name of Land.	Extent, A. R. P.
2686	Dangaswewakele (reservation for District Road Committee road)	0 1 8

and bounded as follows: on the north by Dangaswewamukalana belonging to the Crown; on the east by Dangaswewakele sold by the Crown to T. David; on the south by Dangaswewamukalana belonging to the Crown; and on the west by road from Undiyakulama to Kurunegala road.



Surveyor-General's Office,
Colombo, July 5, 1916.

Scale of 4 Chains to an Inch.

C. R. LUNDIE,
for Surveyor-General.

Puttalam Notice No. 6,010.**Notice under "The Waste Lands Ordinances of 1897, 1899, 1900, and 1903."**

TAKE notice that unless within three months from October 6, 1916, the persons, if any, who claim any interest in the land hereinafter mentioned appear before the Assistant Government Agent of the Puttalam and Chilaw Districts of the North-Western Province, at his office in Puttalam, and make claim in person or in writing to the said land or to some interest therein :

Such Assistant Government Agent, in pursuance of the powers in him vested by Ordinance No. 1 of 1897, will declare by writing under his hand that the said land to which no claim has been made, is the property of the Crown.

C. H. COLLINS,
Assistant Government Agent,
Puttalam and Chilaw Districts.

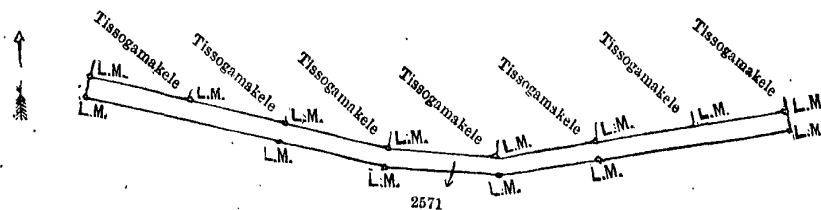
Description of the Land referred to.

The following lot situated in the village of Tissogama, in Munnessaram pattu south of Pitigal korale north, in the District of Chilaw, North-Western Province, as described in the annexed diagram :—

Preliminary plan 4,456.

Lot.	Name of Land.	Extent, A. R. P.
2571	Tissogamakele (reservation for a road)	0 2 13

and bounded as follows : on the north by Tissogamakele sold by the Crown to (a) R. S. Waduachchi, (b) R. S. Minachchi, (c) R. S. Tambiah, (d) R. S. Selliah, (e) Ana Cader, (f) R. S. Annamma, and (g) R. S. Mudalihamy ; and on the east, south, and west by Tissogamamukulana belonging to the Crown.



Surveyor-General's Office,
Colombo, July 6, 1916.

Scale of 4 Chains to an Inch.

C. R. LUNDIE,
for Surveyor-General.

Puttalam Notice No. 6,011.**Notice under "The Waste Lands Ordinances of 1897, 1899, 1900, and 1903."**

TAKE notice that unless within three months from October 6, 1916, the persons, if any, who claim any interest in the lands hereinafter mentioned or in any one or more of such lands appear before the Assistant Government Agent of the Puttalam and Chilaw Districts of the North-Western Province, at his office in Puttalam, and make claim in person or in writing to the said lands or any of them or to some interest therein :

Such Assistant Government Agent, in pursuance of the powers in him vested by Ordinance No. 1 of 1897, will declare by writing under his hand that the said lands, or such of them to which no claim has been made, are the property of the Crown.

C. H. COLLINS,
Assistant Government Agent,
Puttalam and Chilaw Districts.

Description of the Lands referred to.

The following lots situated in the village of Karaitivu, in Pomparippu pattu of Kalpitiya division, in the District of Puttalam, North-Western Province, as described in the annexed diagram :—

Preliminary plan 4,295.

Lot.	Name of Land.	Extent, A. R. P.
1972	Kelutodaikadu (reservation along Puttalam lake)	5 2 24
1973½	Do. (reservation for road)	0 1 30
		6 0 14

and bounded as follows : on the north by Kelutodaikadu belonging to the Crown ; on the east by Kelutodaikadu sold by the Crown to S. T. Hamidu, Kelutodaikadu sold by the Crown to M. S. M. Mohamadu Mohideen and another, and Crown reservation ; on the south by land depicted in title plan No. 222,121 and Crown reservation ; on the west by the Puttalam lake.

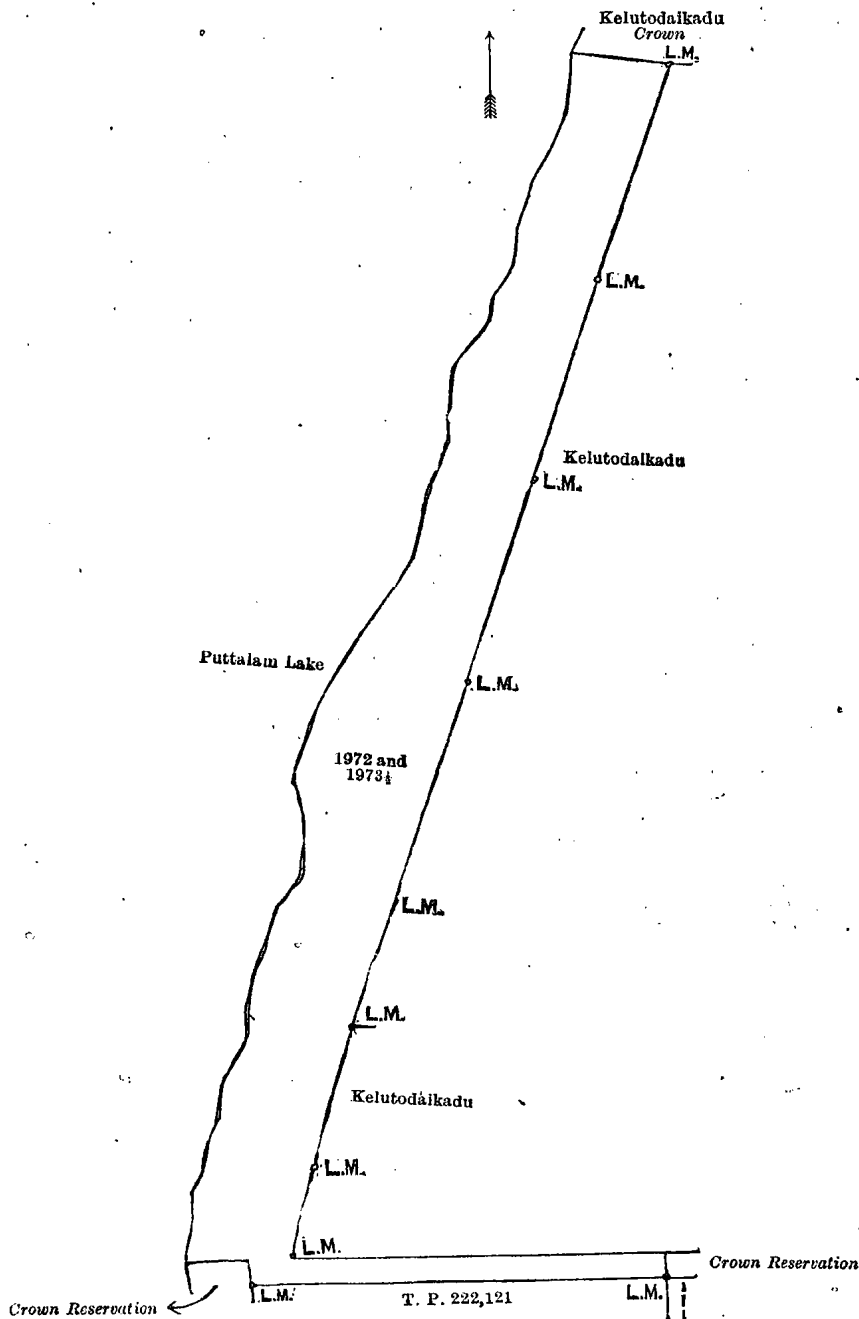
[For Diagram see page 951.]

Puttalam Notice No. 6,012.**Notice under "The Waste Lands Ordinances of 1897, 1899, 1900, and 1903."**

TAKE notice that unless within three months from October 6, 1916, the persons, if any, who claim any interest in the lands hereinafter mentioned or in any one or more of such lands appear before the Assistant Government Agent of the Puttalam and Chilaw Districts of the North-Western Province, at his office in Puttalam, and make claim in person or in writing to the said lands or any of them or to some interest therein :

Such Assistant Government Agent, in pursuance of the powers in him vested by Ordinance No. 1 of 1897, will declare by writing under his hand that the said lands, or such of them to which no claim has been made, are the property of the Crown.

C. H. COLLINS,
Assistant Government Agent,
Puttalam and Chilaw Districts.



Surveyor-General's Office,
Colombo, June 5, 1916.

Scale of 4 Chains to an Inch.

C. R. LUNDIE,
for Surveyor-General.

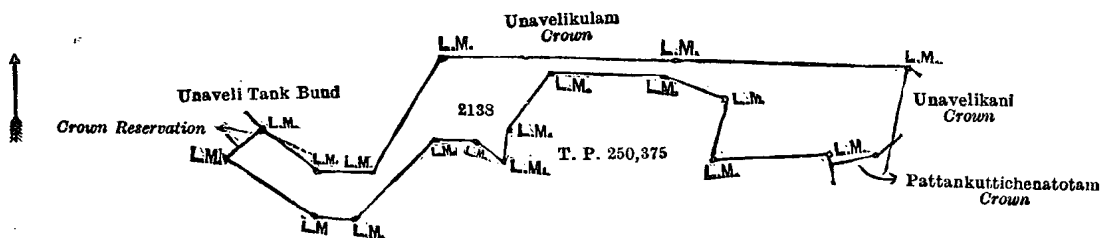
Description of the Lands referred to.

The following lots situated in the village of Unaveli, in Puttalam pattu of the Puttalam pattu division, in the District of Puttalam, North-Western Province, as described in the annexed diagrams:—

I.—Preliminary plan 4,363.

Lot.	Name of Land.	Extent, A. R. P.
2138	Pattankuttichenatotam	1 2 18

and bounded as follows: on the north by Unaveli tank bund and Unavelikulam belonging to the Crown; on the east by Unavelikani belonging to the Crown; on the south by Pattankuttichenatotam belonging to the Crown and land described in title plan No. 250,375; and on the west by Crown reservation.



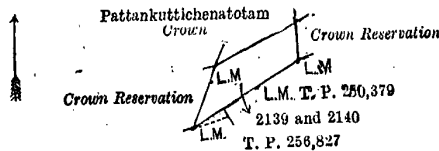
Surveyor-General's Office,
Colombo, July 6, 1916.

Scale of 4 Chains to an Inch.

C. R. LUNDIE,
for Surveyor-General.

Lot.	Name of Land.	II.—Preliminary plan 4,363.	Extent, A. R. P.
2139	Pattankuttikadu		0 0 9
2140	Pattankuttichenatotan		0 0 24
			0 0 33

and bounded as follows: on the north by Pattankuttichenatotan belonging to the Crown; on the east by Crown reservation; on the south by lands described in title plans Nos. 250,379 and 256,827; and on the west by Crown reservation.



Surveyor-General's Office,
Colombo, July 6, 1916.

Scale of 4 Chains to an Inch.

C. R. LUNDIE,
for Surveyor-General.

Puttalam Notice No. 6,013.

Notice under "The Waste Lands Ordinances of 1897, 1899, 1900, and 1903."

TAKE notice that unless within three months from October 6, 1916, the persons, if any, who claim any interest in the land hereinafter mentioned appear before the Assistant Government Agent of the Puttalam and Chilaw Districts of the North-Western Province, at his office in Puttalam; and make claim in person or in writing to the said land or to some interest therein:

Such Assistant Government Agent, in pursuance of the powers in him vested by Ordinance No. 1 of 1897, will declare by writing under his hand that the said land, to which no claim has been made, is the property of the Crown.

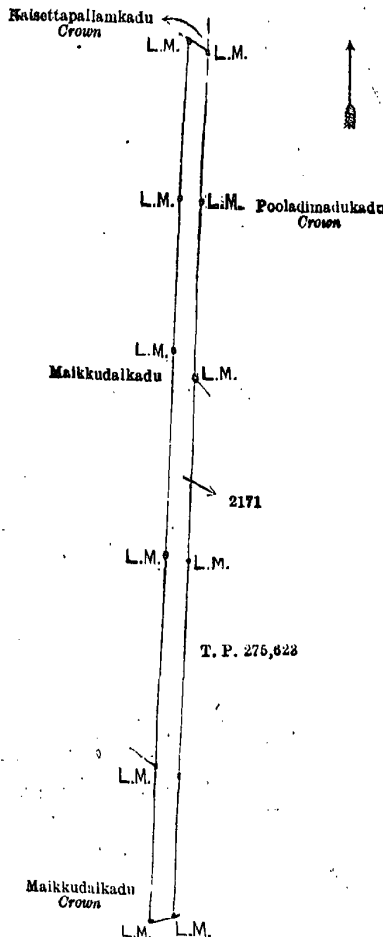
C. H. COLLINS,
Assistant Government Agent,
Puttalam and Chilaw Districts.

Description of the Land referred to.

The following lot situated in the village of Taluwa, in Akkarai pattu south of Puttalam pattu division, in the District of Puttalam of the North-Western Province, as described in the annexed diagram:—

Lot.	Name of Land.	Preliminary plan 4,375.	Extent, A. R. P.
2171	Maikkudalkadu (reservation for road)		0 3 31

and bounded as follows: on the north by Naisettapallamkadu belonging to the Crown; on the east by Pooladinadukadu belonging to the Crown and land depicted in title plan No. 275,623; on the south by Maikkudalkadu belonging to the Crown; on the west by Maikkudalkadu belonging to the Crown and Maikkudalkadu sold by the Crown to H. Selestina Fonseka.



Surveyor-General's Office,
Colombo, June 20, 1916.

Scale of 4 Chains to an Inch.

C. R. LUNDIE,
for Surveyor-General.

Puttalam Notice No. 6,014.**Notice under "The Waste Lands Ordinances of 1897, 1899, 1900, and 1903."**

TAKE notice that unless within three months from October 6, 1916, the persons, if any, who claim any interest in the land hereinafter mentioned appear before the Assistant Government Agent of the Puttalam and Chilaw Districts of the North-Western Province, at his office in Puttalam, and make claim in person or in writing to the said land or to some interest therein:

Such Assistant Government Agent, in pursuance of the powers in him vested by Ordinance No. 1 of 1897, will declare by writing under his hand that the said land; to which no claim has been made, is the property of the Crown.

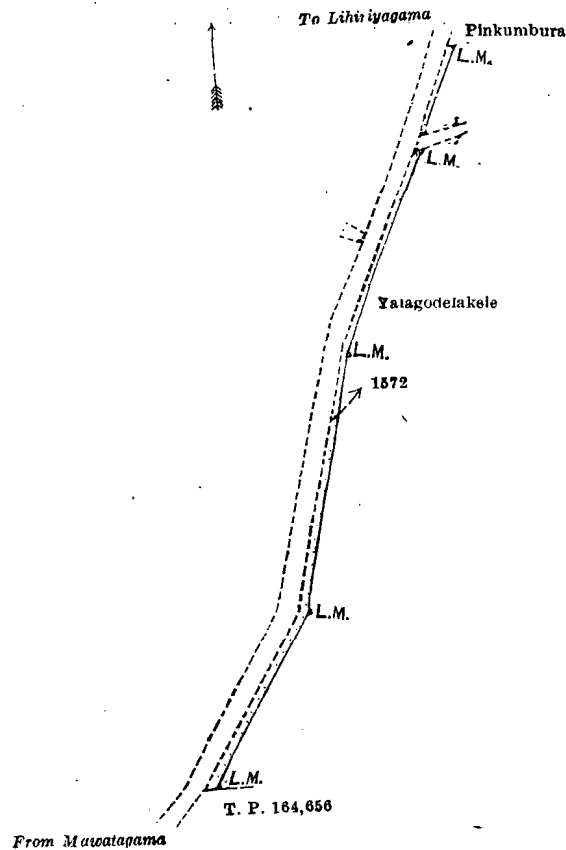
C. H. COLLINS,
Assistant Government Agent,
Puttalam and Chilaw Districts.

Description of the Land referred to.

The following lot situated in the village of Millawa, in Otarapalata of Pitigal korale south, in the District of Chilaw, North-Western Province, as described in the annexed diagram:—

Lot.	Name of Land.	Preliminary plan 4,191.	Extent, A. R. P.
1572	Yalagodelakele (reservation for road)		0 0 34

and bounded as follows: on the north by Pinkumbura claimed by the Mellawa Pansala; on the east by Yalagodelakele sold by the Crown to Rev. C. Ganegoda; on the south by land depicted in title plan No. 164,656; and on the west by road from Mawatagama to Lihiriyagama.



Scale of 4 Chains to an Inch.

Surveyor-General's Office,
Colombo, June 29, 1916.

C. R. LUNDIE,
for Surveyor-General.

Puttalam Notice No. 6,015.**Notice under "The Waste Lands Ordinances of 1897, 1899, 1900, and 1903."**

TAKE notice that unless within three months from October 6, 1916, the persons, if any, who claim any interest in the land hereinafter mentioned appear before the Assistant Government Agent of the Puttalam and Chilaw Districts of the North-Western Province, at his office in Puttalam, and make claim in person or in writing to the said land or to some interest therein:

Such Assistant Government Agent, in pursuance of the powers in him vested by Ordinance No. 1 of 1897, will declare by writing under his hand that the said land, to which no claim has been made, is the property of the Crown.

C. H. COLLINS,
Assistant Government Agent,
Puttalam and Chilaw Districts.

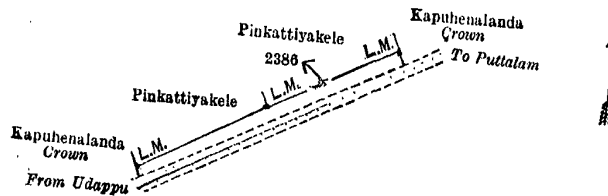
Description of the Land referred to.

The following lot situated in the village of Pinkattiya, in Anaivilundan pattu north of the Pitigal korale north, in the District of Chilaw, North-Western Province, as described in the annexed diagram :—

Preliminary plan 4,403.

Lot.	Name of Land.	Extent, A. R. P.
2386	Pinkattiyakele (reservation for a road)	0 0 32

and bounded as follows : on the north-east by Kapuhenalanda belonging to the Crown ; on the south-east by road from Udappu to Puttalam ; on the south-west by Kapuhenalanda belonging to the Crown ; and on the north-west by Pinkattiyakele sold by the Crown to K. P. Fernando and Pinkattiyakele sold by the Crown to B. M. Karolis Appu.



Surveyor-General's Office,
Colombo; June 21, 1916.

Scale of 4 Chains to an Inch.

C. R. LUNDIE,
for Surveyor-General.

FINAL ORDERS.

Hambantota S. O. No. 1,304.

Order under Section 4, Sub-section (1), of "The Waste Lands Ordinances of 1897, 1899, 1900, and 1903." declaring Land to be Crown Property.

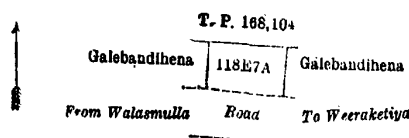
In the matter of the land commonly called or known as Galebandihena, situate in the village of Walasmulla, in the West Giruwa pattu of the Hambantota District, in the Southern Province, and of "The Waste Lands Ordinances of 1897, 1899, 1900, and 1903."

WHEREAS in pursuance of section 1 of the said Ordinances it was duly notified on the 28th day of April, 1916, that if no claim to the land commonly called or known as Galebandihena, situate in the village of Walasmulla, in the West Giruwa pattu of the Hambantota District, in the Southern Province, containing in extent 2 perches, and shown as lot 118E7A in preliminary plan 163 and in the annexed diagram, was made to Thomas Graham Willett, Special Officer appointed under section 28 of the said Ordinances, within the period of three months from the date specified in such notice, such land would be declared the property of the Crown, and dealt with on account of the Crown (*vide* Notice No. 5,826) :

And whereas Don Dionis Gunasekara Wellappuli, Vidane Arachchi, made claim thereto, and whereas the said claimant has withdrawn his claim to the said land, I, Thomas Graham Willett, the aforesaid Special Officer, under and by virtue of the powers vested in me in that behalf by section 4 of the said Ordinances, do hereby on this 22nd day of September, 1916, order and declare, under section 4, sub-section (1), of the said Ordinances, that the said land, as more fully described herein below, is the property of the Crown.

Description of the Land referred to.

The land commonly called or known as Galebandihena, situated in the village of Walasmulla, in the West Giruwa pattu of the Hambantota District, in the Southern Province, containing in extent 2 perches, shown as lot 118E7A in preliminary plan 163 and in the annexed diagram ; and bounded as follows : on the north by T. P. 168,104 ; on the east by Galebandihena leased from the Crown ; on the south by the road from Weeraketiya to Walasmulla ; on the west by Galebandihena leased from the Crown.



Surveyor-General's Office,
Colombo, December 15, 1915.

Scale of 1 Chain to an Inch.

G. K. THORNHILL,
for Surveyor-General.

September 22, 1916.

T. G. WILLETT,
Special Officer.

Kurunegala S. O. No. 1,377.**Order under Section 4, Sub-section (1), of "The Waste Lands Ordinances of 1897, 1899, 1900, and 1903."**

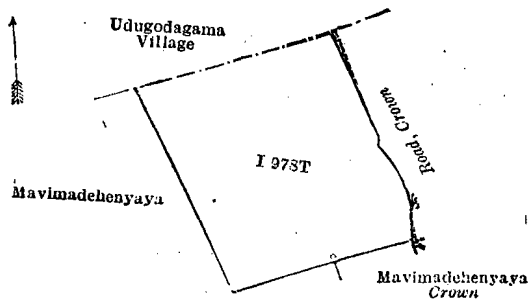
In the matter of the land commonly called or known as Mavimadehenyaya, situate in the village of Wegolla, in the Mahagalboda Egoda korale of the Hiriyala hatpattu of the Kurunegala District, in the North-Western Province, and of "The Waste Lands Ordinances of 1897, 1899, 1900, and 1903."

WHEREAS in pursuance of section 1 of the said Ordinances it was duly declared and notified on the 7th day of February, 1913, that if no claim to the land commonly called or known as Mavimadehenyaya, situate in the village of Wegolla, in the Mahagalboda Egoda korale of the Hiriyala hatpattu of the Kurunegala District, in the North-Western Province, containing in extent 2 acres, and shown as lot I 978T in preliminary plan 1,977 and in the annexed diagram, was made to John Murray Davies, Special Officer appointed under section 28 of the said Ordinances, within the period of three months from the date specified in the said notice, such land would be declared the property of the Crown, and dealt with on account of the Crown (*vide* Notice No. 4,738):

And whereas Jayawardena Mudiyanseleage Hamy made claim thereto, and I, John Murray Davies, Special Officer appointed under section 28 of the said Ordinances, made due inquiry into such claim, and whereas the said claimant and I, with the consent of His Excellency the Governor, came to an agreement in writing dated the 22nd day of June, 1913, concerning the said land, under section 4, sub-section (1), of the said Ordinances, whereby it was agreed that Jayawardena Mudiyanseleage Punchi Menika should be declared the purchaser of the said land upon payment on or before the 22nd day of October, 1913, to the Government Agent at Kurunegala, or to the Settlement Officer, of a sum of Rupees Thirty-two only (Rs. 32), as the purchase amount of the said land, and whereas the said amount has been duly paid by the said Jayawardena Mudiyanseleage Punchi Menika, she is hereby, in pursuance of the agreement aforementioned, declared to be the purchaser of the said land, as more fully described herein below.

Description of the Land referred to.

The land commonly called or known as Mavimadehenyaya, situate in the village of Wegolla, in the Mahagalboda Egoda korale of the Hiriyala hatpattu of the Kurunegala District, in the North-Western Province, and containing in extent 2 acres, and shown as lot I 978T in preliminary plan 1,977 in the annexed diagram, and bounded as follows: on the north by the village limit of Udugodagama; on the east by a road to be declared the property of the Crown under the Waste Lands Ordinances; on the south by Mavimadehenyaya to be declared the property of the Crown under the Waste Lands Ordinances, Mavimadehenyaya sold to Jayawardena Mudiyanseleage Menikhamy under the Waste Lands Ordinances; on the west by Mavimadehenyaya sold to Jayawardena Mudiyanseleage Menikhamy under the Waste Lands Ordinances.



Surveyor-General's Office,
Colombo, July 19, 1915.

Scale of 4 Chains to an Inch.

G. K. THORNHILL,
for Surveyor-General.

June 15, 1916.

J. M. DAVIES,
Special Officer.

Kurunegala S. O. No. 1,378.**Order under Section 4, Sub-section (1), of "The Waste Lands Ordinances of 1897, 1899, 1900, and 1903."**

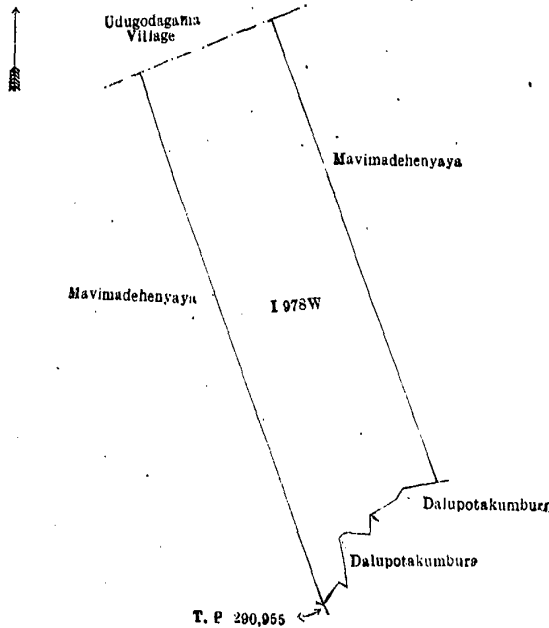
In the matter of the land commonly called or known as Mavimadehenyaya, situate in the village of Wegolla, in the Mahagalboda Egoda korale of the Hiriyala hatpattu of the Kurunegala District, in the North-Western Province, and of "The Waste Lands Ordinances of 1897, 1899, 1900, and 1903."

WHEREAS in pursuance of section 1 of the said Ordinances it was duly declared and notified on the 7th day of February, 1913, that if no claim to the land commonly called or known as Mavimadehenyaya, situate in the village of Wegolla, in the Mahagalboda Egoda korale of the Hiriyala hatpattu of the Kurunegala District, in the North-Western Province, containing in extent 4 acres, and shown as lot I 978W in preliminary plan 1,977 and in the annexed diagram, was made to John Murray Davies, Special Officer appointed under section 28 of the said Ordinances, within the period of three months from the date specified in the said notice, such land would be declared the property of the Crown, and dealt with on account of the Crown (*vide* Notice No. 4,738):

And whereas Tennakoon Mudiyanseleage Tikiri Banda Malgamuwa made claim thereto, and I, John Murray Davies, Special Officer appointed under section 28 of the said Ordinances, made due inquiry into such claim, and whereas the said claimant and I, with the consent of His Excellency the Governor, came to an agreement in writing dated the 22nd day of June, 1913, concerning the said land, under section 4, sub-section (1), of the said Ordinances, whereby it was agreed that the said claimant should be declared the purchaser of the said land, upon payment on or before the 22nd day of October, 1913, to the Government Agent at Kurunegala, or to the Settlement Officer, of a sum of Rupees One hundred and Twenty only (Rs. 120), as the purchase amount of the said land, and whereas the said amount has been duly paid, the said claimant is hereby, in pursuance of the agreement aforementioned, declared to be the purchaser of the said land, as more fully described herein below.

Description of the Land referred to.

The land commonly called or known as Mavimadehenyaya, situate in the village of Wegolla, in the Mahagalboda Egoda korale of the Hiriyala hatpattu of the Kurunegala District, in the North-Western Province, and containing in extent 4 acres, and shown as lot I 978W in preliminary plan 1,977 and in the annexed diagram, and bounded as follows: on the north by the village limit of Udugodagama; on the east by Mavimadehenyaya sold to Jayawardena Mudiyanseleage Menikhamy under the Waste Lands Ordinances; on the south by Dalupotakumbura claimed by Punchappu Veda Mudiyanseleage Menikhamy, Dalupotakumbura claimed by Punchi Naidelage Tikiri Appu and others; on the east by T. P. 290,955, Mavimadehenyaya sold to Welipitiyage Don Telenis Rodrigo, Peace Officer, under the Waste Lands Ordinances.



Surveyor-General's Office,
Colombo, July 19, 1915.

Scale of 4 Chains to an Inch.

G. K. THORNHILL,
for Surveyor-General.

J. M. DAVIES,
Special Officer.

June 9, 1916.

Kurunegala S. O. No. 1,379.

Order under Section 4, Sub-section (1), of "The Waste Lands Ordinances of 1897, 1899, 1900, and 1903."

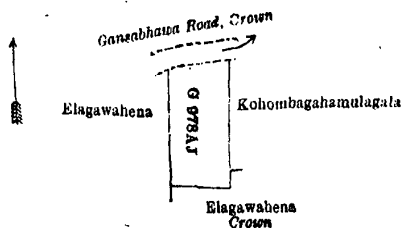
In the matter of the land commonly called or known as Kohombagahamulagala, situate in the village of Wegolla, in the Mahagalboda Egoda korale of the Hiriyala hatpattu of the Kurunegala District, in the North-Western Province, and of "The Waste Lands Ordinances of 1897, 1899, 1900, and 1903."

WHEREAS in pursuance of section 1 of the said Ordinances it was duly declared and notified on the 7th day of February, 1913, that if no claim to the land commonly called or known as Kohombagahamulagala, situate in the village of Wegolla, in the Mahagalboda Egoda korale of the Hiriyala hatpattu of the Kurunegala District, in the North-Western Province, containing in extent 1 rood and 15 perches, and shown as lot G 978AJ in preliminary plan 1,977 and in the annexed diagram, was made to John Murray Davies, Special Officer appointed under section 28 of the said Ordinances, within the period of three months from the date specified in the said notice, such land would be declared the property of the Crown, and dealt with on account of the Crown (*vide* Notice No. 4,738):

And whereas Jayawardene Mudiyansele Ranga Naide made claim thereto, and I, John Murray Davies, Special Officer appointed under section 28 of the said Ordinances, made due inquiry into such claim, and whereas the said claimant and I, with the consent of His Excellency the Governor, came to an agreement in writing dated the 22nd day of June, 1913, concerning the said land, under section 4, sub-section (1), of the said Ordinances, whereby it was agreed that (a) Jayawardene Mudiyansele Pulinga Naide, (b) ditto Dingiri Appu Naide, (c) ditto Hami Nachchire, (d) ditto Puncha Naide should be declared the purchasers of the said land upon payment on or before the 22nd day of October, 1913, to the Government Agent at Kurunegala, or to the Settlement Officer, of a sum of Rupees Six only (Rs. 6), as the purchase amount of the said land, and whereas the said amount has been duly paid by the said claimant, the said (a) Jayawardene Mudiyansele Pulinga Naide, (b) ditto Dingiri Appu Naide, (c) ditto Hami Nachchire, and (d) ditto Puncha Naide, are hereby, in pursuance of the agreement aforementioned, declared to be the purchasers of the said land, as more fully described herein below.

Description of the Land referred to.

The land commonly called or known as Kohombagahamulagala, situated in the village of Wegolla, in the Mahagalboda Egoda korale of the Hiriyala hatpattu of the Kurunegala District, in the North-Western Province, and containing in extent 1 rood and 15 perches, and shown as lot G 978AJ in preliminary plan 1,977 and in the annexed diagram, and bounded as follows: on the north by Gansabhawa road to be declared the property of the Crown under the Waste Lands Ordinances; on the east by Kohombagahamulagala sold to Jayawardene Mudiyansele Kirihamy under the Waste Lands Ordinances, Elagawahena to be declared the property of the Crown under the Waste Lands Ordinances; on the south by Elagawahena to be declared the property of the Crown under the Waste Lands Ordinances; on the west by Elagawahena sold to Jayawardene Mudiyansele Tikiri Appu Veda Naide of Wegolla under the Waste Lands Ordinances.



Surveyor-General's Office,
Colombo, July 19, 1915.

Scale of 4 Chains to an Inch.

G. K. THORNHILL,
for Surveyor-General.

J. M. DAVIES,
Special Officer.

June 15, 1916.

Kurunegala S. O. No. 1,380.**Order under Section 4, Sub-section (1), of "The Waste Lands Ordinances of 1897, 1899, 1900, and 1903."**

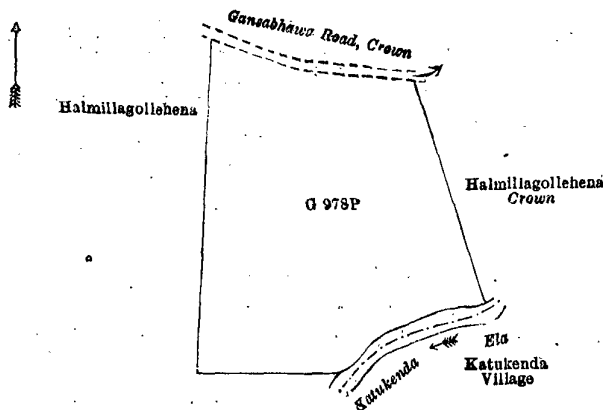
In the matter of the land commonly called or known as Halmillagollehena, situate in the village of Wegolla, in the Mahagalboda Egoda korale of the Hiriyala hatpattu of the Kurunegala District, in the North-Western Province, and of "The Waste Lands Ordinances of 1897, 1899, 1900, and 1903."

WHEREAS in pursuance of section 1 of the said Ordinances it was duly declared and notified on the 7th day of February, 1913, that if no claim to the land commonly called or known as Halmillagollehena, situate in the village of Wegolla, in the Mahagalboda Egoda korale of the Hiriyala hatpattu of the Kurunegala District, in the North-Western Province, containing in extent 3 acres 2 roods and 4 perches, and shown as lot G 978P in preliminary plan 1,977 and in the annexed diagram, was made to John Murray Davies, Special Officer appointed under section 28 of the said Ordinances, within the period of three months from the date specified in the said notice, such land would be declared the property of the Crown, and dealt with on account of the Crown (*vide* Notice No. 4,738):

And whereas Barunu Mudiyansele Tikiri Appu, Vidane, made claim thereto, and I, John Murray Davies, Special Officer appointed under section 28 of the said Ordinances, made due inquiry into such claim, and whereas the said claimant and I, with the consent of His Excellency the Governor, came to an agreement in writing dated the 22nd day of June, 1913, concerning the said land, under section 4, sub-section (1), of the said Ordinances, whereby it was agreed that the said claimant should be declared the purchaser of the said land upon payment on or before the 22nd day of October, 1913, to the Government Agent at Kurunegala, or to the Settlement Officer, of a sum of Rupees Sixty-three only (Rs. 63), as the purchase amount of the said land, and whereas the said amount has been duly paid, the said claimant is hereby, in pursuance of the agreement aforementioned, declared to be the purchaser of the said land, as more fully described herein below.

Description of the Land referred to.

The land commonly called or known as Halmillagollehena, situate in the village of Wegolla, in the Mahagalboda Egoda korale of the Hiriyala hatpattu of the Kurunegala District, in the North-Western Province, and containing in extent 3 acres 2 roods and 4 perches, and shown as lot G 978P in preliminary plan 1,977 in the annexed diagram; and bounded as follows: on the north by Gansabhawa road (road) to be declared the property of the Crown under the Waste Lands Ordinances; on the east by Halmillagollehena to be declared the property of the Crown under the Waste Lands Ordinances; on the south by Katukenda-ela (the village limit of Kotukenda), Halmillagollehena sold to Jayawardene Mudiyansele Hamy under the Waste Lands Ordinances; on the west by Halmillagollehena sold to Jayawardene Mudiyansele Hamy under the Waste Lands Ordinances.



Surveyor-General's Office,
Colombo, July 19, 1915.

Scale of 4 Chains to an Inch.

G. K. THORNHILL,
for Surveyor-General.

June 15, 1916.

J. M. DAVIES,
Special Officer.

Kurunegala S. O. No. 1,381.**Order under Section 4, Sub-section (1), of "The Waste Lands Ordinances of 1897, 1899, 1900, and 1903."**

In the matter of the land commonly called or known as Rukattanagahamulagala, situate in the village of Wegolla, in the Mahagalboda Egoda korale of the Hiriyala hatpattu of the Kurunegala District, in the North-Western Province, and of "The Waste Lands Ordinances of 1897, 1899, 1900, and 1903."

WHEREAS in pursuance of section 1 of the said Ordinances it was duly declared and notified on the 7th day of February, 1913, that if no claim to the land commonly called or known as Rukattanagahamulagala, situate in the village of Wegolla, in the Mahagalboda Egoda korale of the Hiriyala hatpattu of the Kurunegala District, in the North-Western Province, containing in extent 2 roods, and shown as lot I 978 S5 in preliminary plan 1,977 and in the annexed diagram, was made to John Murray Davies, Special Officer appointed under section 28 of the said Ordinances, within the period of three months from the date specified in the said notice, such land would be declared the property of the Crown, and dealt with on account of the Crown (*vide* Notice No. 4,738):

And whereas Jayawardene Mudiyansele Tikiri Appu made claim thereto, and I, John Murray Davies, Special Officer appointed under section 28 of the said Ordinances, made due inquiry into such claim, and whereas the said claimant and I, with the consent of His Excellency the Governor, came to an agreement in writing dated the 22nd day of June, 1913, concerning the said land, under section 4, sub-section (1), of the said Ordinances, whereby it was agreed that Jayawardene Mudiyansele Punchi Hamy should be declared the purchaser of the said land upon payment on or before the 22nd day of October, 1913, to the Government Agent at Kurunegala, or to the Settlement Officer, of a sum of Rupees Eight only (Rs. 8), as the purchase amount of the said land, and whereas the said amount has been duly paid by the said Jayawardene Mudiyansele Punchi Hamy, she is hereby, in pursuance of the agreement aforementioned, declared to be the purchaser of the said land, as more fully described herein below.

Description of the Land referred to.

The following lot situated in the village of Wegolla, of the Mahagalboda Egoda korale of the Hiriya hatpattu of the Kurunegala District, in the North-Western Province, as described in the annexed diagram:—

Preliminary plan 1,977.

Lot.	Name of Land.	Extent, A. R. P.
I 978 S5	Rukattanagahamulagala	0 2 0

and bounded as follows: on the north by Webodakumbura claimed by Mudalainaidelage Menika Naide, &c.; on the east and south by Rukattanagahamulahena declared to be the property of the Crown under the Waste Lands Ordinances; and on the west by Kabamigahamulahena sold to Jayasundara Mudiyanseelage Tikiri Appu Veda Naide of Wegolla under the Waste Lands Ordinances.



Surveyor-General's Office,
Colombo, July 19, 1915.

Scale of 4 Chains to an Inch.

G. K. THORNHILL,
for Surveyor-General.

J. M. DAVIES,
Special Officer.

June 15, 1916.

Kurunegala S. O. No. 1,382.

Order under Section 4, Sub-section (1), of "The Waste Lands Ordinances of 1897, 1899, 1900, and 1903."

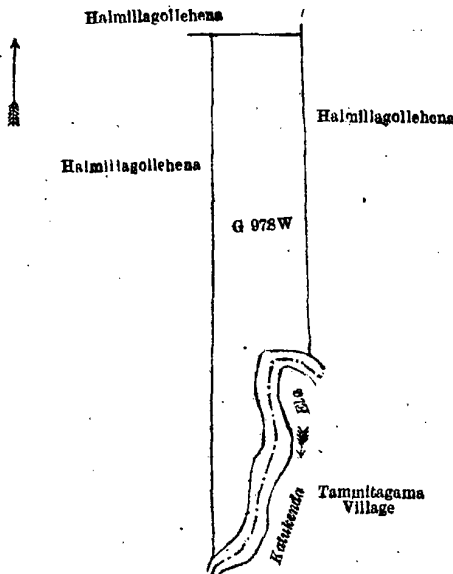
In the matter of the land commonly called or known as Halmillagollehena, situate in the village of Wegolla, in the Mahagalboda Egoda korale of the Hiriya hatpattu of the Kurunegala District, in the North-Western Province, and of "The Waste Lands Ordinances of 1897, 1899, 1900, and 1903."

WHEREAS in pursuance of section 1 of the said Ordinances it was duly declared and notified on the 7th day of February, 1913, that if no claim to the land commonly called or known as Halmillagollehena, situate in the village of Wegolla, in the Mahagalboda Egoda korale of the Hiriya hatpattu of the Kurunegala District, in the North-Western Province, containing in extent 2 acres, and shown as lot G 978W in preliminary plan 1,977 and in the annexed diagram, was made to John Murray Davies, Special Officer appointed under section 28 of the said Ordinances, within the period of three months from the date specified in the said notice, such land would be declared the property of the Crown, and dealt with on account of the Crown (*vide* Notice No. 4,738):

And whereas Jayawardene Mudiyanseelage Tikiri Appu Naide made claim thereto, and I, John Murray Davies, Special Officer appointed under section 28 of the said Ordinances, made due inquiry into such claim, and whereas the said claimant and I, with the consent of His Excellency the Governor, came to an agreement in writing dated the 22nd day of June, 1913, concerning the said land, under section 4, sub-section (1), of the said Ordinances, whereby it was agreed that the said claimant should be declared, along with Lansakara Mudiyanseelage Punchedi Menika, the purchasers of the said land, upon payment on or before the 22nd day of October, 1913, to the Government Agent at Kurunegala, or to the Settlement Officer, of a sum of Rupees Thirty-two only (Rs. 32), as the purchase amount of the said land, and whereas the said amount has been duly paid by the said claimant, he is hereby, in pursuance of the agreement aforementioned, declared, along with the said Lansakara Mudiyanseelage Punchedi Menika, to be the purchasers of the said land, as more fully described herein below.

Description of the Land referred to.

The land commonly called or known as Halmillagollehena, situate in the village of Wegolla, in the Mahagalboda Egoda korale of the Hiriya hatpattu of the Kurunegala District, in the North-Western Province, and containing in extent 2 acres, and shown as lot G 978W in preliminary plan 1,977 and in the annexed diagram, and bounded as follows: on the north by Halmillagollehena sold to Jayawardene Mudiyanseelage Kirihamy under the Waste Lands Ordinances; on the east by Halmillagollehena sold to Jayawardene Mudiyanseelage Hamy under the Waste Lands Ordinances, Katukenda-ela (the village limit of Tammitagama); on the south by Katukenda-ela (the village limit of Tammitagama); on the west by Halmillagollehena sold to Jayawardene Mudiyanseelage Ranga Naide under the Waste Lands Ordinances.



Surveyor-General's Office,
Colombo, July 19, 1915.

Scale of 4 Chains to an Inch.

G. K. THORNHILL,
for Surveyor-General.

J. M. DAVIES,
Special Officer.

June 15, 1916.

Kurunegala S. O. No. 1,383.**Order under Section 4, Sub-section (1), of "The Waste Lands Ordinances of 1897, 1899, 1900, and 1903."**

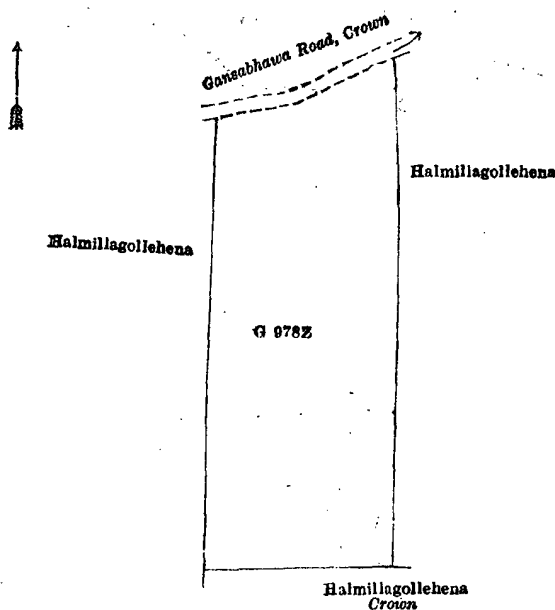
In the matter of the land commonly called or known as Halmillagollehena, situate in the village of Wegolla, in the Mahagalboda Egoda korale of the Hiriya hatpattu of the Kurunegala District, in the North-Western Province, and of "The Waste Lands Ordinances of 1897, 1899, 1900, and 1903."

WHEREAS in pursuance of section 1 of the said Ordinances it was duly declared and notified on the 7th day of February, 1913, that if no claim to the land commonly called or known as Halmillagollehena, situate in the village of Wegolla, in the Mahagalboda Egoda korale of the Hiriya hatpattu of the Kurunegala District, in the North-Western Province, containing in extent 4 acres, and shown as lot G 978Z in preliminary plan 1,977 and in the annexed diagram, was made to John Murray Davies, Special Officer appointed under section 28 of the said Ordinances, within the period of three months from the date specified in the said notice, such land would be declared the property of the Crown, and dealt with on account of the Crown (*vide* Notice No. 4,738):

And whereas Jayawardene Mudiyansele Appu Naide made claim thereto, and I, John Murray Davies, Special Officer appointed under section 28 of the said Ordinances, made due inquiry into such claim, and whereas the said claimant and I, with the consent of His Excellency the Governor, came to an agreement in writing dated the 22nd day of June, 1913, concerning the said land, under section 4, sub-section (1), of the said Ordinances, whereby it was agreed that the said claimant should be declared the purchaser of the said land, upon payment on or before the 22nd day of October, 1913, to the Government Agent at Kurunegala, or to the Settlement Officer, of a sum of Rupees Sixty-four only (Rs. 64), as the purchase amount of the said land, and whereas the said amount has been duly paid by the said claimant, he is hereby, in pursuance of the agreement aforementioned, declared to be the purchaser of the said land, as more fully described herein below.

Description of the Land referred to.

The land commonly called or known as Halmillagollehena, situate in the village of Wegolla, in the Mahagalboda Egoda korale of the Hiriya hatpattu of the Kurunegala District, in the North-Western Province, and containing in extent 4 acres and shown as lot G 978Z in preliminary plan 1,977 in the annexed diagram, and bounded as follows: on the north by Gansabhawa road (road) to be declared the property of the Crown under the Waste Lands Ordinances; on the east by Halmillagollehena sold to Jayawardene Mudiyansele Ukku under the Waste Lands Ordinances; on the south by Halmillagollehena to be declared the property of the Crown under the Waste Lands Ordinances; on the west by Halmillagollehena sold to Jayawardene Mudiyansele Menikhamy under the Waste Lands Ordinances.



Surveyor-General's Office,
Colombo, July 19, 1915.

Scale of 4 Chains to an Inch.

G. K. THORNHILL,
for Surveyor-General.

June 15, 1916.

J. M. DAVIES,
Special Officer.

Anuradhapura S. O. No. 785.**Order under Section 2 of "The Waste Lands Ordinances of 1897, 1899, 1900, and 1903,"
declaring Lands to be Crown Property.**

In the matter of the lands commonly called or known as Kolongahamukalana, Dangahahena, &c., situate in the village of Badahela Ranorewa, in the Ihala Kelegam tulana, in the Wilachchiya korale of the Nuwaragam palata, in the North-Central Province, and of "The Waste Lands Ordinances of 1897, 1899, 1900, and 1903."

THE notice required by section 1 of "The Waste Lands Ordinances of 1897, 1899, 1900, and 1903," having been duly published in manner prescribed by that section in respect of the above-named lands (*vide* Notice No. 5,867), and no claim having been made to the said lands or to any interest therein within the period of three months from the date specified in the said notice, I, Thomas Graham Willett, Special Officer appointed under section 28 of the said Ordinances, under and by virtue of the powers vested in me in that behalf by section 2 of the said Ordinances, do hereby on this 21st day of September, 1916, order and declare that the said lands, as more fully described herein below, situate in the village of Badahela Ranorewa, in the Ihala Kelegam tulana, in the Wilachchiya korale of the Nuwaragam palata, in the North-Central Province, and shown as lots 1, 2, 3, 4, 5, 6, 8, 9, 10½, 11, 12, 13, 14, 15, 16 in preliminary plan 671 and in the annexed diagram, and containing in extent 440 acres 1 rood and 1 perch, are the property of the Crown.

Description of the Lands referred to.

The following lots situated in the village of Badahela Ranorewa, in the Ihala Kelegam tulana, in the Wilachchiya Korale of the Nuwaragam palata, in the North-Central Province, as described in the annexed diagram:—

Preliminary plan 671.

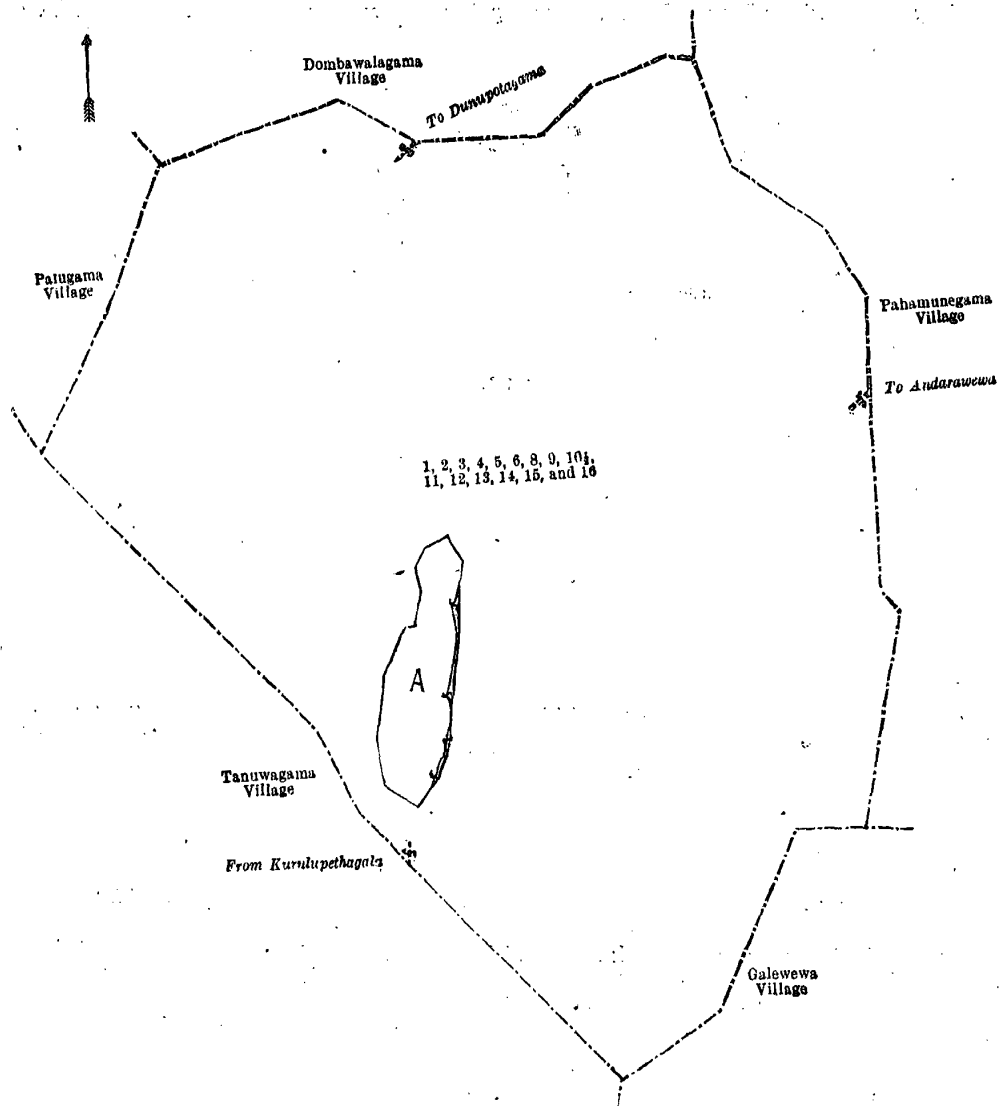
Lot.	Name of Land.	Extent, A. R. P.	Lot.	Name of Land.	Extent, A. R. P.
1	Kolongahamukalana	5 1 8	10½	Horow-ela	0 0 32
2	Dangahahena, Ithayalahena, Wanbotuyayahena, Ambarangahahena, Halambagahahena, Siyambalagahahena	122 2 38	11	Minipitiyepara or Ehetugahahena (path reservation)	0 0 25
3	Para (footpath)	0 0 23	12	Minipitiya (cemetery)	0 2 4
4	Bogahahena, Ehetugahahena, Nugagahahena	123 2 16	13	Para (cart road)	0 2 22
5	Badahelaranorawewa (tank)	17 3 2	14	Kolugahahena, Ehetugahahena, Siyambalagahahena	115 0 38
6	Helembagahahena (reservation for tank bund)	2 0 32	15	Para (footpath)	0 0 3
8	Para (footpath)	0 0 4	16	Siyambalawalalandukele, Ehetugahamukalana, Siyambalagahamukalana	51 1 38
9	Helambagaha-ela (stream)	0 0 36			440 1 1

and bounded as follows: on the north by the village limit of Dombawalagama; on the east by the village limit of Pahamunegama; on the south by the village limit of Galewewa, the village limit of Tanuwagama; on the west by the village limit of Tanuwagama, the village limit of Palugama.

NOTE.—The following lots lying within the above boundaries are excluded from this order, and their aggregate acreage of 11 acres 2 roods and 15 perches is not included in the acreage of 440 acres 1 rood and 1 perch given above:—

Preliminary plan 671.

Lot.	Name of Land.	Extent, A. R. P.
A 7	Gangoda, Ambagahawatta	1 1 36
A 10	Dangahakumbura	10 0 19
		11 2 15



Surveyor-General's Office,
Colombo, March 9, 1916.

Scale of 16 Chains to an Inch.

G. K. THORNHILL,
for Surveyor-General.

September 21, 1916.

T. G. WILNET,
Special Officer.

Uva S. O. No. 2,089.

Order under Section 2 of "The Waste Lands Ordinances of 1897, 1899, 1900, and 1903,"
declaring Lands to be Crown Property.

In the matter of the lands commonly called or known as Kalugalpothapatana, &c., situate in the village of Gurutalawa, in the Dambawinipalata korale of the Udukinda division, in the Province of Uva, and of "The Waste Lands Ordinances of 1897, 1899, 1900, and 1903."

The notice required by section 1 of "The Waste Lands Ordinances of 1897, 1899, 1900, and 1903," having been duly published in manner prescribed by that section in respect of the above-named lands (*vide* Notice No. 4,682), and no claim having been made to the said lands or to any interest therein within the period of three months from the date specified in the said notice, I, Norman Albert Hampton, Special Officer appointed under section 28 of the said Ordinances, under and by virtue of the powers vested in me in that behalf by section 2 of the said Ordinances, do hereby on this 29th day of June, 1916, order and declare that the said lands, as more fully described herein below, situate in the village of Gurutalawa, in the Dambawinipalata korale of the Udukinda division, in the Province of Uva, and shown as lots 3 O, 3D, 3E, 3F, 3G, 3H, 3I, 3K, 4, 6, 7, 8B, 8C, 8E, 18, 19, 20, 20C, 20I, 24, 25, 28, 29A, 32, 33, 34A and unlotted roads in preliminary plan 189 and in the annexed diagram, and containing in extent 66 acres 3 roods and 30 perches, are the property of the Crown.

Description of the Lands referred to.

The following lots situated in the village of Gurutalawa, in the Dambawinipalata korale of the Udukinda division, in the Province of Uva, as described in the annexed diagram:—

Preliminary plan 189.

Lot.	Name of Land.	Extent, A. R. P.	Lot.	Name of Land.	Extent, A. R. P.
3 O	Kalugalpothapatana	0 0 22	19	Niluilatennedeniya	11 2 20
3D	Mahadanbeddepatana	0 0 35	20	Niluilatenna	0 1 31
3E	Do.	0 0 27	20C	Neluwelakumbura	0 0 20
3F	Mahadanbeddeulpota	0 0 12	20I	Kalugalpotaduwekumbura	7 2 3
3G	Do.	0 0 36	24	Madamegodepatana	7 1 22
3H	Wewadowedeniya	0 0 30	25	Pussellewattahena, Mudunpittawattahena, Gallindahena	10 2 35
3I	Do.	0 0 9	28	Kalugalpothadeniya	1 1 2
3K	Neluwalatennepatana	0 0 29	29A	Mahadanbeddeulpota	2 2 20
4	Punambawewewa	6 2 5	32	Danbeddeulpota	4 3 3
6	Wewahenaulpota	0 0 37	33	Karagahaulpota	4 1 9
7	Peellekanduremukalana	0 3 3	34A	Mahadanbeddekumbura	0 0 4
8B	Indigahagodapatana	0 3 35		Area of roads	2 1 15
8C	Do.	0 2 33			
8E	Do.	0 3 36			
18	Kekunagahaulpota	2 1 17			66 3 30

and bounded as follows: on the north by the village limit of Karagastenna, the Kurundugollekandura; on the east by the village limit of Hingurugamuwa; on the south by the village limit of Udalakumbura, the village limit of Boralanda; on the west by the village limit of Boralanda, the village limit of Helayalkumbura.

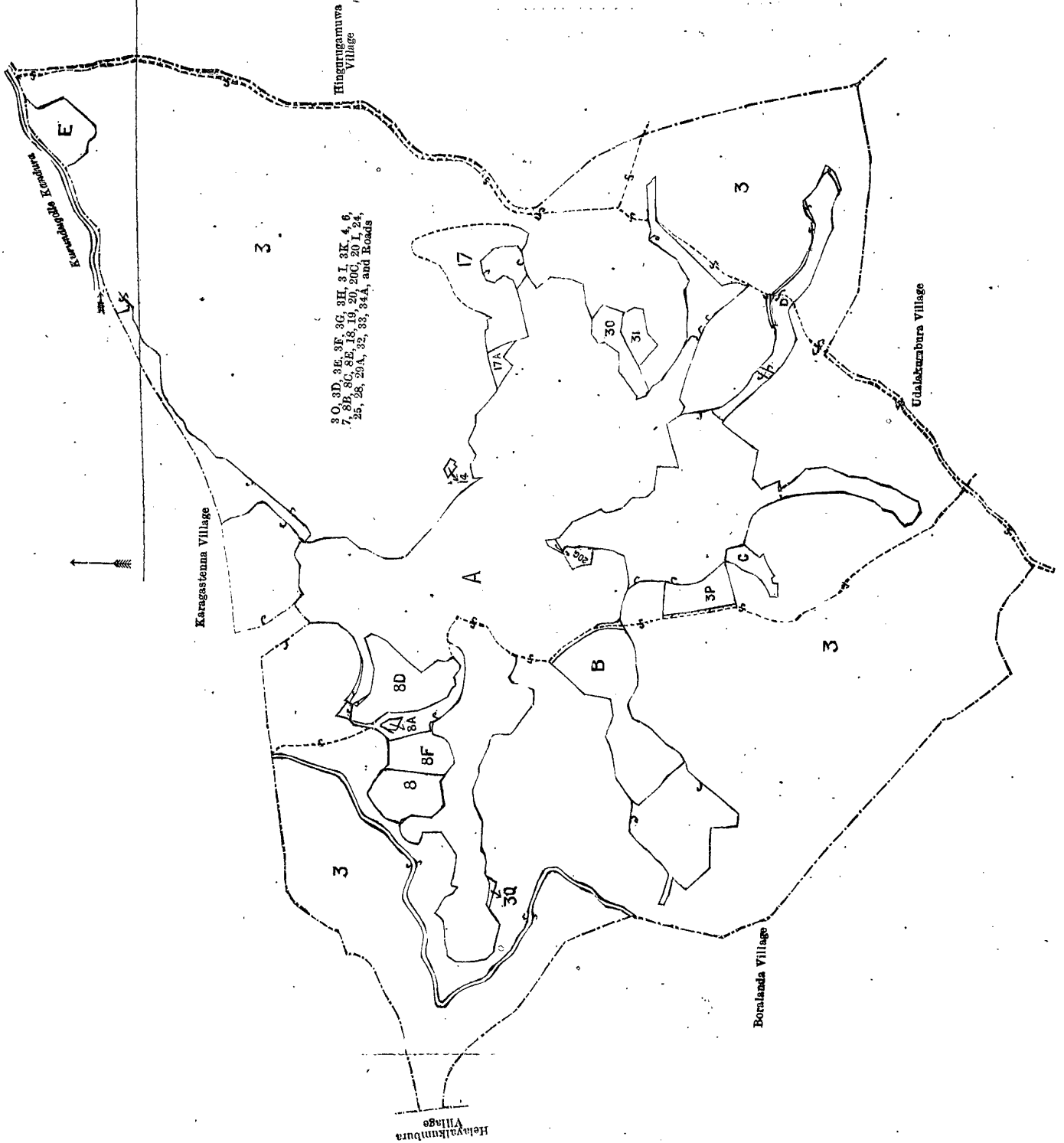
NOTE.—The following lots lying within the above boundaries are excluded from this order, and their aggregate acreage of 836 acres 1 rood and 38 perches is not included in the acreage of 66 acres 3 roods and 30 perches given above:—

Preliminary plan 189.

Lot.	Name of Land.	Extent, A. R. P.	Lot.	Name of Land.	Extent, A. R. P.
A 3A	T. P. 239,784	0 2 26	A 16	Kosgahakotuwa <i>alias</i> Hatutennegoda	0 2 4
A 3L	Gallindahena, Dickwattahena, and Hompolagoda	1 1 35	A 20D	T. P. 239,477	2 3 32
A 3L1	Alutgedarawatta	0 0 38	A 20E	T. P. 259,033	1 0 0
A 3L2	Dickwattahena	0 1 19	A 20H	Niluilatenna	0 0 4
A 3L3	Gallindagawapatanawatta	1 0 6	A 21	Alutwattahena	1 1 12
A 3L4	Gallindagawawatta	1 0 11	A 22	Gallindawattahena	0 3 31
A 3K	Neluwalatennepatana	0 0 29	A 23	Gallindawatta	0 2 9
A 5	Peellegodawatta <i>alias</i> Kumburegodawatta	1 0 2	A 26	Modamegodewatuyaya, Pussellewatta	7 2 19
A 6A	Wewadowedeniya <i>alias</i> Nugagahaulpota	0 0 18	A 27	Puswela-aramewatta, Medawatta, Pussellawa, Kekunagahagederawatta, Mahawatta, Arawewatta, Baharatigederawatta	13 1 6
A 6B	Wewadowedeniya	1 1 5	A 29	T. P. 210,113	4 0 15
A 9	Indigahagodawatuyaya, Indigahagodawatta, Indigahagodagederawatta	10 0 29	A 29B	T. P. 204,984	1 2 31
A 10	Darandapanguwa, Mangaswille, Kanatpasse, Ambagasdowekumbura, Pallarawa, Indigahakumbura, Heennarangaha-arawa, Kahatagaha-arawa, Aswed-duma, Medamasse, Naranwela-arawa, Watearawa, Abdulla-arawa, Maligawela, Ketakellagodeaswed-duma, Karagastennepanguwa, Kurundubeddearawa, Puswelarawa, Kurundubedda, Dikulpotta, Kekunagaha-arawa, Madawalatenna, Gedarakumbura, Welipeliyekumbura	49 1 30	B 3J	Neluwalatennepatana	3 1 33
A 10A	Nugagahamulaulpota	0 0 22	B 19A	Part of T. P. 237,358	0 0 35
A 10B	T. P. 209,793	1 0 17	B 20A	Part of T. P. 237,358	6 1 0
A 11	Ambagasdowewatta	4 1 0	B 20B	T. P. 239,476	3 0 0
A 11A	Do.	0 3 30	C 3M	Part of T. P. 258,947	0 0 4
A 12	T. P. 268,749	2 1 19	C 3N	Do.	0 0 6
A 13	Pahalagedarawatta, Miriswatta, Hompolawatta, Pahalagodawatuyaya, Mahawatta	18 0 6	C 20F	Do.	1 1 36
A 15	Ketakalagodawatta	1 0 8	D 3B	Part of T. P. 241,421	0 0 9
			D 3C	Do.	0 0 27
			D 29C	T. P. 267,609	1 0 0
			D 34B	Part of T. P. 241,421	1 0 0
			D 34C	T. P. 241,422	1 0 0
			D 34D	T. P. 241,423	0 3 4
			D 34E	T. P. 241,424	1 0 6
			D 34F	T. P. 241,425	0 2 32
			E 1	T. P. 135,600	3 0 33
			E 2	T. P. 216,460	1 3 7
			8A	Indigahagodapatana	0 1 11
			14	Ketakalagodapaliya	0 0 26
			17	Kosgahakoratuwa <i>alias</i> Hatutennegoda, Kekunagaha-arawehena, Helagamekele	10 1 17
			17A	Kekunagahahena <i>alias</i> Haththana-godehena	1 0 0

Lot.	Name of Land.	Extent, A. R. P.
3	Gonagolakandepatana, Kosbitarankanda, Pahalagodepatana, Ambalamdowepatana, Mahatennepatana, Kurundugollepatana, Dikbeddepatana, Keta-kellagodapatana, Gorondiatennepatanakella, Hatutennegodapatana, Helagamepatana, Kekunagaha-arawepatana, Amunegodapatana, Mahadambeddepatana, Urukellepatana, Galambalamepatana, Casinmerutenna, Mahatennepatana	644 1 26

Lot.	Name of Land.	Extent, A. R. P.
3Q	Ambagasdowamullakumbura	0 0 23
8	Ambagasdowewatta	5 1 7
8F	Ambagasdowehena	3 0 0
8D	Indigahagodapatana	8 1 6
30	Mudunpelawattehena, Mahawattehena	3 0 12
3P	Kalugalpotapatana, Patana, Pahalagodepatana (T.P. 300,256)	3 1 14
20G	Neluwelakumbura	0 3 30
31	Mahawattepatana	2 0 1
		836 1 38



General's Office,
October 18, 1912.

Scale of 16 Chains to an Inch.

A. H. G. DAWSON,
for Surveyor-General.

June 29, 1916.

N. A. HAMPTON,
Special Officer.

Uva S. O. No. 2,090.

Order under Section 4, Sub-section (1), of "The Waste Lands Ordinances of 1897, 1899, 1900, and 1903,"
admitting Land to be Private Property.

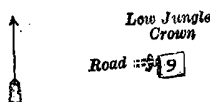
In the matter of the land commonly called or known as Bangalawewatta (resthouse and premises), situate in the village of Tanamalwila, in the Sittarama palata korale of the Wellawaya division, in the Province of Uva, and of "The Waste Lands Ordinances of 1897, 1899, 1900, and 1903."

WHEREAS in pursuance of section 1 of the said Ordinances it was duly notified on the 29th day of November, 1912, that if no claim to the land commonly called or known as Bangalawewatta (resthouse and premises), situate in the village of Tanamalwila, in the Sittarama palata korale of the Wellawaya division, in the Province of Uva, containing in extent 2 roods and 2 perches, and shown as lot 9 in the topo preliminary plan 24 and in the annexed diagram, was made to Howard Orme Fox, Special Officer appointed under section 28 of the said Ordinances, within the period of three months from the date specified in such notice, such land would be declared the property of Crown, and dealt with on account of the Crown (*vide* Notice No. 4,650):

And whereas a claim was made thereto for and on behalf of the Provincial Road Committee of Uva, by the Chairman of the said Provincial Road Committee, and I, Howard Orme Fox, Special Officer appointed under section 28 of the said Ordinances, made due inquiry into such claim, I, with the consent of His Excellency the Governor, do hereby admit the claim of the said Provincial Road Committee to the said land, as more fully described herein below, under section 4, sub-section (1), of the said Ordinances.

Description of the Land referred to.

The land commonly called or known as Bangalawewatta (resthouse and premises), situated in the village of Tanamalwila, in the Sittarama palata korale of the Wellawaya division, in the Province of Uva, containing in extent 2 roods and 2 perches, and shown as lot 9 in the topo preliminary plan 24 and in the annexed diagram; and bounded on the north, east, and south by low jungle claimed by the Crown and others; on the west by low jungle claimed by the Crown and others, a road, low jungle claimed by the Crown and others.



Surveyor-General's Office,
Colombo, August 8, 1916.

Scale of 16 Chains to an Inch.

G. K. THORNHILL,
for Surveyor-General.

August 12, 1916.

H. O. FOX,
Special Officer.

Order under Section 2 of "The Waste Lands Ordinances of 1897, 1899, 1900, and 1903,"
declaring Land to be Crown Property.

In the matter of the land commonly called and known as Gammanamukalana (reservation for ela), situate in the village of Narangala, in the Uduwa palata of Lower Bulatgama, in the Kegalla District of the Province of Sabaragamuwa, and of "The Waste Lands Ordinances of 1897, 1899, 1900, and 1903."

THE notice required by section 1 of "The Waste Lands Ordinances of 1897, 1899, 1900, and 1903," having been duly published in manner prescribed by that section in respect of the above-named land (*vide* Notice No. 5,752), and no claim having been made to the said land or to any interest therein within the period of three months from the date specified in the said notice, I, Harry Archibald Burden, Assistant Government Agent of the Kegalla District of the Province of Sabaragamuwa, under and by virtue of the powers vested in me in that behalf by section 2 of the said Ordinances, do hereby on this 31st day of May, 1916, order and declare that the said land, as more fully described herein below, situate in the village of Narangala, in the Uduwa palata of Lower Bulatgama, in the Kegalla District of the Province of Sabaragamuwa, and shown as lot 1137 in preliminary plan 2,398 and in the annexed diagram, and containing in extent about 1 rood and 16 perches, is the property of the Crown.

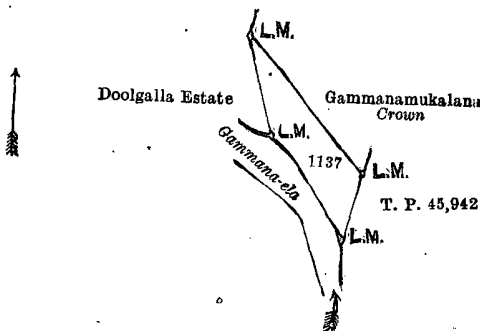
Description of the Land referred to.

The following lot situated in the village of Narangala, in the Uduwa palata of Lower Bulatgama of the Kegalla District, in the Province of Sabaragamuwa, as described in the annexed diagram:—

Preliminary plan 2,398.

Lot.	Name of Land.	Extent, A. R. P.
1137	Gammanamukalana (reservation for ela)	0 1 16

and bounded as follows: on the north by Gammanamukalana claimed by Crown; on the east by land depicted in title plan 45,942; on the south by the Gammana-ela; and on the west by Doolgalla estate claimed by Messrs. Aitken, Spence & Co.



Surveyor-General's Office,
Colombo, March 22, 1915.

Scale of 4 Chains to an Inch.

C. R. LUNDIE,
for Surveyor-General.

May 31, 1916.

H. A. BURDEN,
Assistant Government Agent.