

Ceylon Government Gazette

Published by Authority.

No. 6,829 — FRIDAY, OCTOBER 13, 1916.

PART I.—General: Minutes, Proclamations, Appointments, and General Government Notifications.
 PART II.—Legal and Judicial.
 PART III.—Provincial Administration.
 PART IV.—Land Settlement.
 PART V.—Mercantile, Marine, Municipal, Local, &c.

Separate paging is given to each Part, in order that it may be filed separately.

Part IV.—Land Settlement.

	PAGE		PAGE
Final Orders 965	Preliminary Notices 983

FINAL ORDERS.

Kurunegala S. O. No. 1,384.

Order under Section 4, Sub-section (1), of "The Waste Lands Ordinances of 1897, 1899, 1900, and 1903."

In the matter of the lands commonly called or known as Elagawahena, Dalupotegala, Kahamigahamulahena, situate in the village of Wegolla, in the Mahagalboda Egoda korale of the Hiriyala hatpattu of the Kurunegala District, in the North-Western Province, and of "The Waste Lands Ordinances of 1897, 1899, 1900, and 1903."

WHEREAS in pursuance of section 1 of the said Ordinances it was duly declared and notified on the 7th day of February, 1913, that if no claim to the lands commonly called or known as Elagawahena, Dalupotegala, Kahamigahamulahena, situate in the village of Wegolla, in the Mahagalboda Egoda korale of the Hiriyala hatpattu of the Kurunegala District, in the North-Western Province, containing in extent 2 acres 3 roods and 12 perches, and shown as lots G-978AK, I 978AA, I 978 S4 in preliminary plan 1,977 and in the annexed diagrams, was made to John Murray Davies, Special Officer appointed under section 28 of the said Ordinances, within the period of three months from the date specified in the said notice, such lands would be declared the property of the Crown, and dealt with on account of the Crown (*vide* Notice No. 4,738):

And whereas Jayawardene Mudiyansele Tikiri Appu Veda Naide of Wegolla made claim thereto, and I, John Murray Davies, Special Officer appointed under section 28 of the said Ordinances, made due inquiry into such claim, and whereas the said claimant and I, with the consent of His Excellency the Governor, came to an agreement in writing dated the 22nd day of June, 1913, concerning the said lands, under section 4, sub-section (1), of the said Ordinances, whereby it was agreed that the said claimant should be declared the purchaser of the said lands upon payment, on or before the 22nd day of October, 1913, to the Government Agent at Kurunegala, or to the Settlement Officer, of a sum of Rupees Forty only (Rs. 40), as the purchase amount of the said lands, and whereas the said amount has been duly paid by the said claimant, he is hereby, in pursuance of the agreement aforementioned, declared to be the purchaser of the said lands, as more fully described herein below.

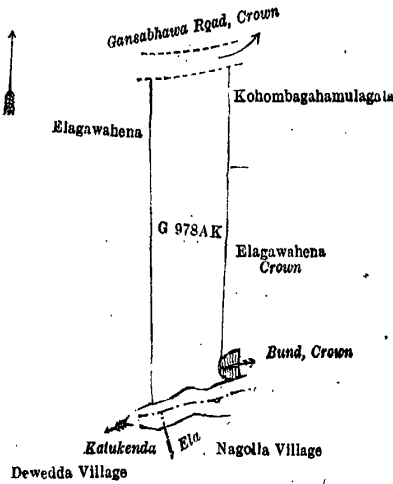
Description of the Lands referred to.

The following lots situated in the village of Wegolla, in the Mahagalboda Egoda korale of the Hiriyala hatpattu of the Kurunegala District, in the North-Western Province, as described in the annexed diagrams:—

I.—Preliminary plan 1,977.

Lot.	Name of Land.	Extent, A. R. P.
G 978AK ..	Elagawahena 1 1 0

and bounded as follows: on the north by a Gansabhawa road to be declared the property of the Crown under the Waste Lands Ordinances; on the east by Kohombagahamulagala sold to Jayawardene Mudiyansele Pulinga Naide and others under the Waste Lands Ordinances, Elagawahena to be declared the property of the Crown under the Waste Lands Ordinances, bund to be declared the property of the Crown under the Waste Lands Ordinances; on the south by the Katukendaela (the village limits of Wegolla and Dewedda); on the west by Elagawahena sold to Jayawardene Mudiyansele Malhamy Veda Naide of Dewedda under the Waste Lands Ordinances.



Surveyor-General's Office,
Colombo, July 19, 1915.

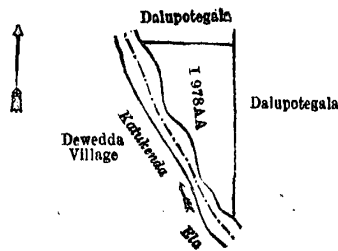
Scale of 4 Chains to an Inch.

G. K. THORNHILL,
for Surveyor-General.

II.—Preliminary plan 1,977.

Lot.	Name of Land.	Extent, A. R. P.
I 978AA	Dalupotegala	0 2 0

and bounded as follows: on the north by Dalupotegala sold to Jayawardene Mudiyansele Menikhamy under the Waste Lands Ordinances; on the east by Dalupotegala sold to Jayawardene Mudiyansele Ranga Naide under the Waste Lands Ordinances; on the south and west by Katukende-ela (the village limit of Dewedda).



Surveyor-General's Office,
Colombo, July 19, 1915

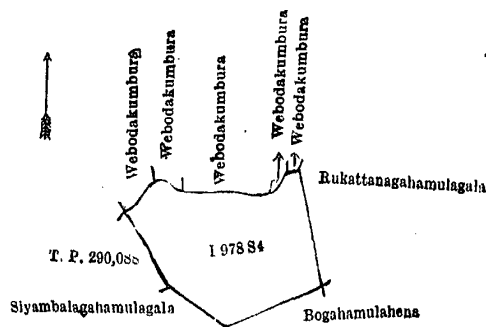
Scale of 4 Chains to an Inch.

G. K. THORNHILL,
for Surveyor-General.

III.—Preliminary plan 1,977.

Lot.	Name of Land.	Extent, A. R. P.
I 978 S4	Kahamigahamulahena	1 0 12

and bounded as follows: on the north by Webodakumbura claimed by Arachchi Naidelage Ranga Naide, Webodakumbura claimed by Punchappu Naidelage Menika Naide, Webodakumbura claimed by Mudali Naidelage Tikiri Appu Naide and others, Webodakumbura claimed by Punchi Naidelage Tikisi Appu and others, Webodakumbura claimed by Mudali Naidelage Menika Naide and others; on the east by Rukattanagahamulagala sold to Jayawardene Mudiyansele Punchi Hamy under the Waste Lands Ordinances; on the south by Bogahamulahena sold to Jayawardene Mudiyansele Tikiri Appu and another under the Waste Lands Ordinances, Siyambalagahamulagala sold to Jayawardene Mudiyansele Kiri Hamy under the Waste Lands Ordinances; on the west by T. P. 290,088.



Surveyor-General's Office,
Colombo, July 19, 1915.

Scale of 4 Chains to an Inch.

G. K. THORNHILL,
for Surveyor-General.

June 15, 1916.

J. M. DAVIES,
Special Officer.

Kurunegala S. O. No. 1,385.

Order under Section 4, Sub-section (1), of "The Waste Lands Ordinances of 1897, 1899, 1900, and 1903."

In the matter of the land commonly called or known as Halmillagollehena, Elagawahena, situate in the village of Wegolla, in the Mahagalboda Egoda korale of the Hiriyala hatpattu of the Kurunegala District, in the North-Western Province, and of "The Waste Lands Ordinances of 1897, 1899, 1900, and 1903."

WHEREAS in pursuance of section 1 of the said Ordinances it was duly declared and notified on the 7th day of February, 1913, that if no claim to the lands commonly called or known as Halmillagollehena, Elagawahena, situate in the village of Wegolla, in the Mahagalboda Egoda korale of the Hiriyala hatpattu of the Kurunegala District, in the North-Western Province, containing in extent 2 acres, and shown as lots G 978R, G 978AL in preliminary plan 1,977 and in the annexed diagrams, was made to John Murray Davies, Special Officer appointed under section 28 of the said Ordinances, within the period of three months from the date specified in the said notice, such lands would be declared the property of the Crown, and dealt with on account of the Crown (*vide* Notice No. 4,738):

And whereas Jayawardene Mudiyanselege Malhamy Veda Naide of Dewedda made claim thereto, and I, John Murray Davies, Special Officer appointed under section 28 of the said Ordinances, made due inquiry into such claim, and whereas the said claimant and I, with the consent of His Excellency the Governor, came to an agreement in writing dated the 22nd day of June, 1913, concerning the said lands, under section 4, sub-section (1), of the said Ordinances, whereby it was agreed that the said claimant should be declared the purchaser of the said lands, upon payment on or before the 22nd day of October, 1913, to the Government Agent at Kurunegala, or to the Settlement Officer, of a sum of Rupees Thirty-two only (Rs. 32), as the purchase amount of the said lands, and whereas the said amount has been duly paid by the said claimant, he is hereby, in pursuance of the agreement aforementioned, declared to be the purchaser of the said lands, as more fully described herein below.

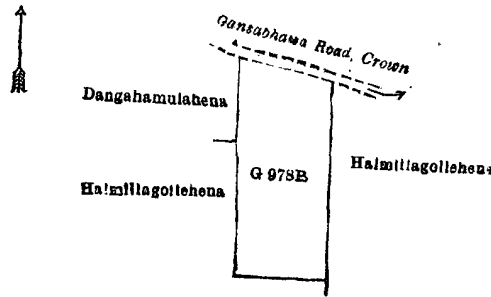
Description of the Lands referred to.

The following lots situated in the village of Wegolla, in the Mahagalboda Egoda korale of the Hiriyala hatpattu of the Kurunegala District, in the North-Western Province, as described in the annexed diagrams:—

I.—Preliminary plan 1,977.

Lot.	Name of Land.	Extent, A. R. P.
G 978R	Halmillagollehena	1 0 0

and bounded as follows: on the north by Gansabhawa road to be declared the property of the Crown under the Waste Lands Ordinances; on the east by Halmillagollehena sold to Jayawardene Mudiyanselege Hamy under the Waste Lands Ordinances; on the south by Halmillagollehena sold to Jayawardene Mudiyanselege Kiri Hamy under the Waste Lands Ordinances; on the west by Halmillagollehena sold to Jayawardene Mudiyanselege Kiri Hamy under the Waste Lands Ordinances, Dangahamulahena sold to Manamala Arachchillage Dingiri Appu under the Waste Lands Ordinances.



Surveyor-General's Office,
Colombo, July 19, 1915.

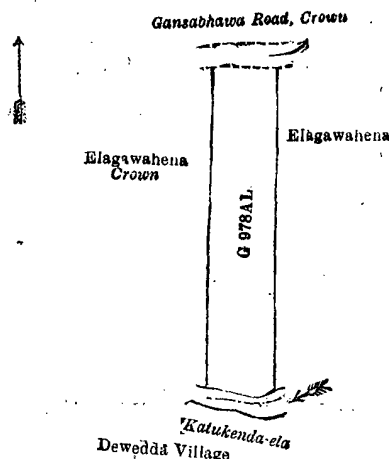
Scale of 4 Chains to an Inch.

G. K. THORNHILL,
for Surveyor-General.

II.—Preliminary plan 1,977.

Lot.	Name of Land.	Extent, A. R. P.
G 978AL	Elagawahena	1 0 0

and bounded as follows: on the north by Gansabhawa road (road) to be declared the property of the Crown under the Waste Lands Ordinances; on the east by Elagawahena sold to Jayawardene Mudiyanselege Tikiri Appu Veda Naide of Wegolla under the Waste Lands Ordinances; on the south by Katukenda-ela (the village limit of Dewedda); on the west by Elagawahena to be declared the property of the Crown under the Waste Lands Ordinances.



Surveyor-General's Office,
Colombo, July 19, 1915.

Scale of 4 Chains to an Inch.

G. K. THORNHILL,
for Surveyor-General.

June 15, 1916.

J. M. DAVIES,
Special Officer.

Kurunegala S. O. No. 1,386.

Order under Section 4, Sub-section (1), of "The Waste Lands Ordinances of 1897, 1899, 1900, and 1903."

In the matter of the lands commonly called or known as Dangahamulahena, Elagawahena, situate in the village of Wegolla, in the Mahagalboda Egoda korale of the Hiriyala hatpattu of the Kurunegala District, in the North-Western Province, and of "The Waste Lands Ordinances of 1897, 1899, 1900, and 1903."

WHEREAS in pursuance of section 1 of the said Ordinances it was duly declared and notified on the 7th day of February, 1913, that if no claim to the lands commonly called or known as Dangahamulahena, Elagawahena, situate in the village of Wegolla, in the Mahagalboda Egoda korale of the Hiriyala hatpattu of the Kurunegala District, in the North-Western Province, containing in extent 5 acres 2 roods and 3 perches, and shown as lots G 978 S and G 978AN in preliminary plan 1,977 and in the annexed diagram, was made to John Murray Davies, Special Officer appointed under section 28 of the said Ordinances, within the period of three months from the date specified in the said notice, such lands would be declared the property of the Crown, and dealt with on account of the Crown (*vide* Notice No. 4,738):

And whereas Manamala Arachchillage Dingiri Appu made claim thereto, and I, John Murray Davies, Special Officer appointed under section 28 of the said Ordinances, made due inquiry into such claim, and whereas the said claimant and I, with the consent of His Excellency the Governor, came to an agreement in writing dated the 22nd day of June, 1913, concerning the said lands, under section 4, sub-section (1), of the said Ordinances, whereby it was agreed that the said claimant should be declared the purchaser of the said lands, upon payment on or before the 22nd day of October, 1913, to the Government Agent at Kurunegala, or to the Settlement Officer, of a sum of Rupees Eighty-eight only (Rs. 88), as the purchase amount of the said lands, and whereas the said amount has been duly paid by the said claimant, he is hereby, in pursuance of the agreement aforementioned, declared to be the purchaser of the said lands, as more fully described herein below.

Description of the Lands referred to.

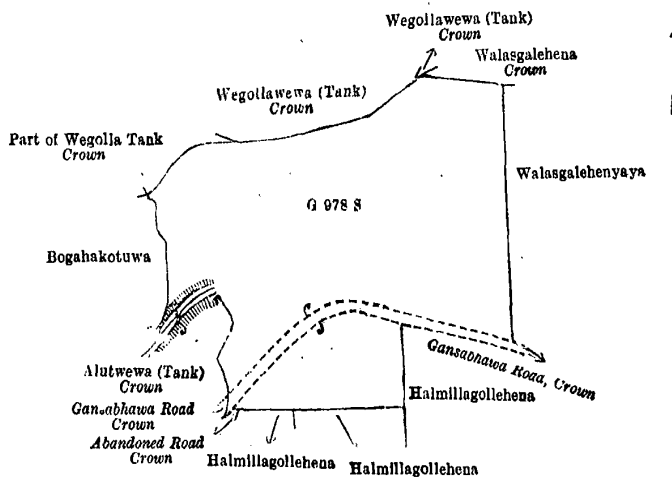
The following lots situated in the village of Wegolla, in the Mahagalboda Egoda korale of the Hiriyala hatpattu of the Kurunegala District, in the North-Western Province, as described in the annexed diagrams:—

I.—Preliminary plan 1,977.

Lot.	Name of Land.	Extent, A. R. P.
G 978 S	Dangahamulahena	4 2 1

(Exclusive of the Gansabhawa road passing through the land.)

and bounded as follows: on the north by part of Wegolla tank to be declared the property of the Crown under the Waste Lands Ordinances, Wegollawewa (tank) to be declared the property of the Crown under the Waste Lands Ordinances, Walasgalehena to be declared the property of the Crown under the Waste Lands Ordinances; on the east by Walasgalehenyaya sold to Alexander Mendis Abeygunaratne, Notary, under the Waste Lands Ordinances; on the south by Gansabhawa road to be declared the property of the Crown under the Waste Lands Ordinances, Halmillagollehena sold to Jayawardene Mudiyansele Malhamy Veda Naide of Dewedda under the Waste Lands Ordinances, Halmillagollehena sold to Jayawardene Mudiyansele Kirihamy under the Waste Lands Ordinances, Halmillagollehena to be declared the property of the Crown under the Waste Lands Ordinances, abandoned road to be declared the property of the Crown under the Waste Lands Ordinances, Alutwewa (tank) to be declared the property of the Crown under the Waste Lands Ordinances; on the west by Bogahakotuwa claimed by Menika Naide and others.



Surveyor-General's Office,
Colombo, July 19, 1915.

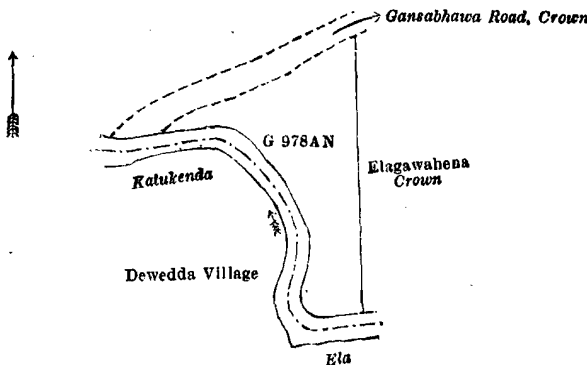
Scale of 4 Chains to an Inch.

G. K. THORNHILL,
for Surveyor-General.

II.—Preliminary plan 1,977.

Lot.	Name of Land.	Extent, A. R. P.
G 978AN	Elagawahena	1 0 2

and bounded as follows: on the north by Gansabhawa road to be declared the property of the Crown under the Waste Lands Ordinances; on the east by Elagawahena to be declared the property of the Crown under the Waste Lands Ordinances; on the south and west by Katukende-ela (the village limit of Dewedda).



Surveyor-General's Office,
Colombo, July 19, 1915.

Scale of 4 Chains to an Inch.

G. K. THORNHILL,
for Surveyor-General.

J. M. DAVIES,
Special Officer.

June 15, 1916.

Kurunegala S. O. No. 1,387.

Order under Section 4, Sub-section (1), of "The Waste Lands Ordinances of 1897, 1899, 1900, and 1903."

In the matter of the lands commonly called or known as Halmillagollehena, Dalupotegala, Paragawagala, situate in the village of Wegolla, in the Mahagalboda Egoda korale of the Hiriyala hatpattu of the Kurunegala District, in the North-Western Province, and of "The Waste Lands Ordinances of 1897, 1899, 1900, and 1903."

WHEREAS in pursuance of section 1 of the said Ordinances it was duly declared and notified on the 7th day of February, 1913, that if no claim to the lands commonly called or known as Halmillagollehena, Dalupotegala, Paragawagala, situate in the village of Wegolla, in the Mahagalboda Egoda korale of the Hiriyala hatpattu of the Kurunegala District, in the North-Western Province, containing in extent 6 acres 1 rood and 2 perches, and shown as lots G 978X, I 978Z, G 978AH in preliminary plan 1,977 and in the annexed diagrams, was made to John Murray Davies, Special Officer appointed under section 28 of the said Ordinances, within the period of three months from the date specified in the said notice, such lands would be declared the property of the Crown, and dealt with on account of the Crown (*vide* Notice No. 4,738):

And whereas Jayawardana Mudiyansele Ranga Naide made claim thereto, and I, John Murray Davies, Special Officer appointed under section 28 of the said Ordinances, made due inquiry into such claim, and whereas the said claimant and I, with the consent of His Excellency the Governor, came to an agreement in writing dated the 22nd day of June, 1913, concerning the said lands, under section 4, sub-section (1), of the said Ordinances, whereby it was agreed that the said claimant should be declared the purchaser of the said lands upon payment on or before the 22nd day of October, 1913, to the Government Agent at Kurunegala, or to the Settlement Officer, of a sum of Rupees Ninety-seven only (Rs. 97), as the purchase amount of the said lands, and whereas the said amount has been duly paid by the said claimant, he is hereby, in pursuance of the agreement aforementioned, declared to be the purchaser of the said lands, as more fully described herein below.

Description of the Lands referred to.

The following lots situated in the village of Wegolla, in the Mahagalboda Egoda korale of the Hiriyala hatpattu of the Kurunegala District, in the North-Western Province, as described in the annexed diagrams:—

I.—Preliminary plan 1,977.

Lot.	Name of Land.	Extent, A. R. P.
G 978X	Halmillagollehena	5 0 0

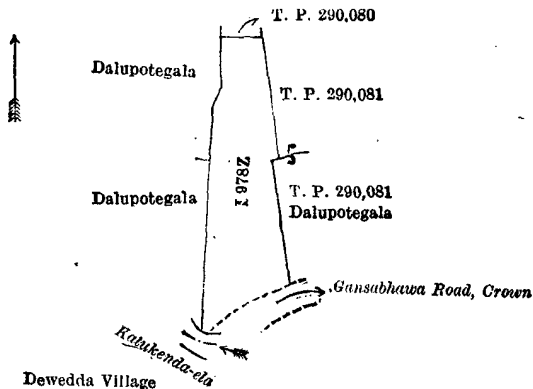
and bounded as follows: on the north by Halmillagollehena sold to Jayasundara Mudiyansele Kirihamy under the Waste Lands Ordinances; on the east by Halmillagollehena sold to Jayawardana Mudiyansele Tikiri Appu Naide and another under the Waste Lands Ordinances; on the south by Katukenda-ela (village limit of Tammitagama); on the west by Halmillagollehena to be declared the property of the Crown under the Waste Lands Ordinances, Halmillagollehena sold to Jayawardana Mudiyansele Tikiri Appu and another under the Waste Lands Ordinances.

[For Diagram see page 970.]

II.—Preliminary plan 1,977.

Lot.	Name of Land.	Extent, A. R. P.
I 978Z	Dalupotegala	0 3 0

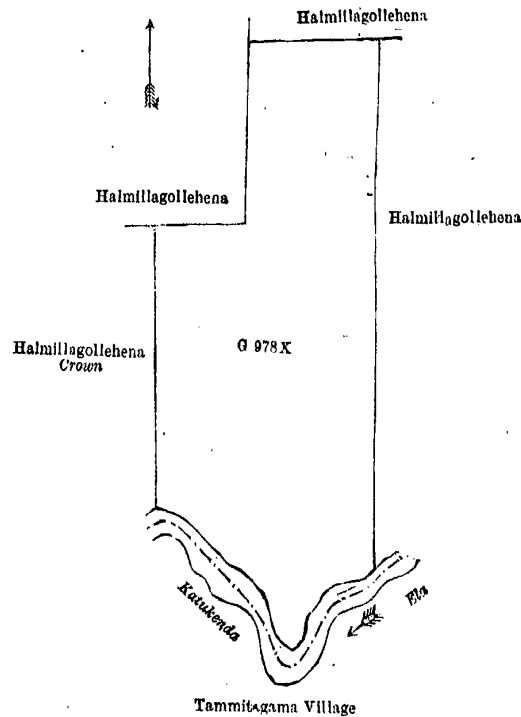
and bounded as follows: on the north by T. P. 290,080; on the east by T. P. 290,081, Dalupotegala sold by the Crown; on the south by Gansabhawa road to be declared the property of Crown under the Waste Lands Ordinances, Katukenda-ela (village limit of Dewedda); on the west by Dalupotegala sold to Jayawardana Mudiyansele Tikiri Appu Veda Naide under the Waste Lands Ordinances, Dalupotegala sold to Jayawardana Mudiyansele Menikhamy under the Waste Lands Ordinances.



Surveyor-General's Office,
Colombo, July 19, 1915.

Scale of 4 Chains to an Inch.

G. K. THORNHILL,
for Surveyor-General.



Surveyor-General's Office,
Colombo, July 19, 1915.

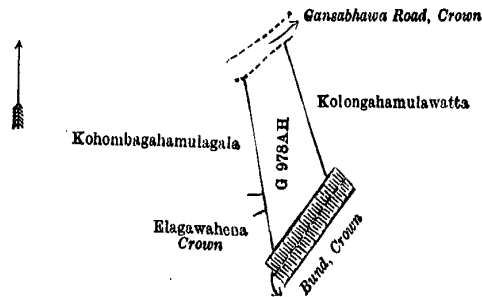
Scale of 4 Chains to an Inch.

G. K. THORNHILL,
for Surveyor-General.

III.—Preliminary plan 1,977.

Lot.	Name of Land.	Extent, A. R. P.
G 978AH	Paragawagala	0 2 2

and bounded as follows : on the north by the Gansabhawa road to be declared the property of the Crown under the Waste Lands Ordinances ; on the east by Kolongahamulawatta, (private) ; on the south by bund to be declared the property of the Crown under the Waste Lands Ordinances ; on the west by Elagawahena to be declared the property of the Crown under the Waste Lands Ordinances, Kohombagahamulagala sold to Jayawardana Mudiyansele Kirihamy under the Waste Lands Ordinances.



Surveyor-General's Office,
Colombo, July 19, 1915.

Scale of 4 Chains to an Inch.

G. K. THORNHILL,
for Surveyor-General.

J. M. DAVIES,
Special Officer.

June 15, 1916.

Kurunegala S. O. No. 1,388.

Order under Section 4, Sub-section (1), of "The Waste Lands Ordinances of 1897, 1899, 1900, and 1903."

In the matter of the land commonly called or known as Waduressehena, situate in the village of Wegolla, in the Mahagalboda Egoda korale of the Hiriyala hatpattu of the Kurunegala District, in the North-Western Province, and of "The Waste Lands Ordinances of 1897, 1899, 1900, and 1903."

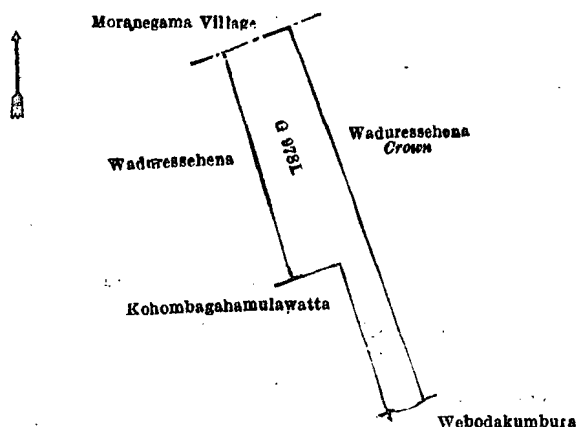
WHEREAS in pursuance of section 1 of the said Ordinances it was duly declared and notified on the 7th day of February, 1913, that if no claim to the land commonly called or known as Waduressehena, situate in the village of Wegolla, in the Mahagalboda Egoda korale of the Hiriyala hatpattu of the Kurunegala District, in the North-Western Province, containing in extent 1 acre, and shown as lot G 978L in preliminary plan 1,977 and in the annexed diagram, was made to John Murray Davies, Special Officer appointed under section 28 of the said Ordinances, within the period of three months from the date specified in the said notice, such land would be declared the property of the Crown, and dealt with on account of the Crown (*vide* Notice No. 4,738) :

And whereas Jayawardene Mudiyansele Ranga Naide made claim thereto, and I, John Murray Davies, Special Officer appointed under section 28 of the said Ordinances, made due inquiry into such claim, and whereas the said claimant and I, with the consent of His Excellency the Governor, came to an agreement in writing dated the 22nd day of June, 1913, concerning the said land, under section 4, sub-section (1), of the said Ordinances, whereby it was agreed that Jayawardene Mudiyansele Menikhamy and Lansakara Mudiyansele Ausadaya Naide should be declared the purchasers of

the said land upon payment on or before the 22nd day of October, 1913, to the Government Agent at Kurunegala or to the Settlement Officer, of a sum of Rupees Sixteen only (Rs. 16), as the purchase amount of the said land, and whereas the said amount has been duly paid by the said claimant, the said Jayawardene Mudiyansele Menikhamy and Lansakara Mudiyansele Ausadaya Naide are hereby, in pursuance of the agreement aforementioned, declared to be the purchasers of the said land, as more fully described herein below.

Description of the Land referred to.

The land commonly called or known as Waduressehena, situate in the village of Wegolla, in the Mahagalboda Egoda korale of the Hiriyala hatpattu of the Kurunegala District, in the North-Western Province, and containing in extent 1 acre, and shown as lot G 978L in preliminary plan 1,977 and in the annexed diagram, and bounded as follows: on the north by the village limit of Moranegama; on the east by Waduressehena to be declared the property of the Crown under the Waste Lands Ordinances; on the south by Webodakumbura claimed by Arachchi Naidelage Ranga Naide; on the west by Kohombagahamulawatta (private), Waduressehena sold to Jayawardene Mudiyansele Ukku under the Waste Lands Ordinances.



Surveyor-General's Office,
Colombo, July 19, 1915.

Scale of 4 Chains to an Inch.

G. K. THORNHILL,
for Surveyor-General.

June 16, 1916.

J. M. DAVIES,
Special Officer.

Kurunegala S. O. No. 1,389.

Order under Section 4, Sub-section (1), of "The Waste Lands Ordinances of 1897, 1899, 1900, and 1903."

In the matter of the lands commonly called or known as Halmillagollehena and Waduressehena, situate in the village of Wegolla, in the Mahagalboda Egoda korale of the Hiriyala hatpattu of the Kurunegala District, in the North-Western Province, and of "The Waste Lands Ordinances of 1897, 1899, 1900, and 1903."

WHEREAS in pursuance of section 1 of the said Ordinances it was duly declared and notified on the 7th day of February, 1913, that if no claim to the lands commonly called or known as Halmillagollehena and Waduressehena, situate in the village of Wegolla, in the Mahagalboda Egoda korale of the Hiriyala hatpattu of the Kurunegala District, in the North-Western Province, containing in extent 4 acres and 13 perches, and shown as lots G 978AA and G 978K in preliminary plan 1,977 and in the annexed diagrams, was made to John Murray Davies, Special Officer appointed under section 28 of the said Ordinances, within the period of three months from the date specified in the said notice, such lands would be declared the property of the Crown, and dealt with on account of the Crown (*vide* Notice No. 4,738):

And whereas Jayawardene Mudiyansele Ukku made claim thereto, and I, John Murray Davies, Special Officer appointed under section 28 of the said Ordinances, made due inquiry into such claim, and whereas the said claimant and I, with the consent of His Excellency the Governor, came to an agreement in writing dated the 22nd day of June, 1913, concerning the said lands, under section 4, sub-section (1), of the said Ordinances, whereby it was agreed that the said claimant should be declared the purchaser of the said lands, upon payment on or before the 22nd day of October, 1913, to the Government Agent at Kurunegala, or to the Settlement Officer, of a sum of Rupees Sixty-four only (Rs. 64), as the purchase amount of the said lands, and whereas the said amount has been duly paid by the said claimant, she is hereby, in pursuance of the agreement aforementioned, declared to be the purchaser of the said lands, as more fully described herein below.

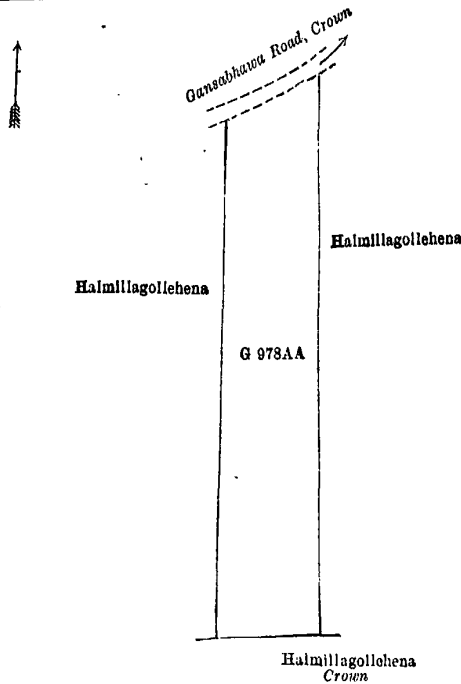
Description of the Lands referred to.

The following lots situated in the village of Wegolla, in the Mahagalboda Egoda korale of the Hiriyala hatpattu of the Kurunegala District, in the North-Western Province, as described in the annexed diagrams:—

I.—Preliminary plan 1,977.

Lot.	Name of Land.	Extent, A. R. P.
G 978AA	Halmillagollehena	2 2 16

and bounded as follows: on the north by Gansabhawa road to be declared the property of the Crown under the Waste Lands Ordinances; on the east by Halmillagollehena sold to Jayawardene Mudiyansele Tikiri Appu and another under the Waste Lands Ordinances; on the south by Halmillagollehena to be declared the property of the Crown under the Waste Lands Ordinances; on the west by Halmillagollehena sold to Jayawardene Mudiyansele Appu Naide under the Waste Lands Ordinances.



Surveyor-General's Office,
Colombo, July 19, 1915.

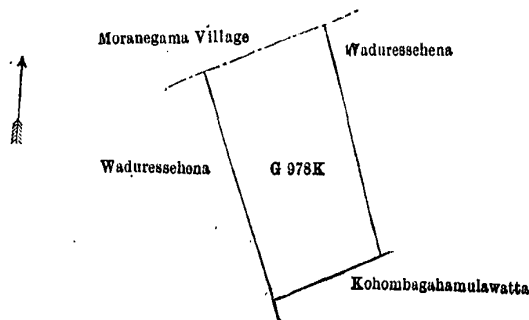
Scale of 4 Chains to an Inch.

G. K. THORNHILL,
for Surveyor-General.

II.—Preliminary plan 1,977.

Lot.	Name of Land.	Extent, A. R. P.
G 978K	Waduressehena	1 1 37

and bounded as follows: on the north by the village limit of Moranagama; on the east by Waduressehena sold to Jayawardene Mudiyansele Menikhamy and another under the Waste Lands Ordinances; on the south by Kohombagahamulawatta (private); on the west by Waduressehena sold to Jayawardene Mudiyansele Tikiri Appu and another under the Waste Lands Ordinances.



Surveyor-General's Office,
Colombo, July 19, 1915.

Scale of 4 Chains to an Inch.

G. K. THORNHILL,
for Surveyor-General.

J. M. DAVIES,
Special Officer.

June 15, 1916.

Kurunegala S. O. No. 1,390.

Order under Section 4, Sub-section (1), of "The Waste Lands Ordinances of 1897, 1899, 1900, and 1903."

In the matter of the lands commonly called or known as Kohombagahamulagala, Halmillagollehena, and Siyambalagahamulagala, situate in the village of Wegolla, in the Mahagalboda Egoda korale of the Hiriyala hatpattu of the Kurunegala District, in the North-Western Province, and of "The Waste Lands Ordinances of 1897, 1899, 1900 and 1903."

WHEREAS in pursuance of section 1 of the said Ordinances it was duly declared and notified on the 7th day of February, 1913, that if no claim to the lands commonly called or known as Kohombagahamulagala, Halmillagollehena, and Siyambalagahamulagala, situate in the village of Wegolla, in the Mahagalboda Egoda korale of the Hiriyala hatpattu of the Kurunegala District, in the North-Western Province, containing in extent 6 acres 1 rood and 9 perches, and shown as lots G 978AL, G 978U, I 978 S3 in preliminary plan 1,977 and in the annexed diagrams, was made to John Murray Davies, Special Officer appointed under section 28 of the said Ordinances, within the period of three months from the date specified in the said notice, such lands would be declared the property of the Crown, and dealt with on account of the Crown (*vide* Notice No. 4,738):

And whereas Jayawardene Mudiyansele Kirihamy made claim thereto, and I, John Murray Davies, Special Officer appointed under section 28 of the said Ordinances, made due inquiry into such claim, and whereas the said claimant and I, with the consent of His Excellency the Governor, came to an agreement in writing dated the 22nd day of June, 1913, concerning the said lands, under section 4, sub-section (1), of the said Ordinances, whereby it was agreed that the said claimant should be declared the purchaser of the said lands upon payment, on or before the 22nd day of October, 1913, to the Government Agent at Kurunegala, or to the Settlement Officer, of a sum of Rupees One hundred and Four only (Rs. 104), as the purchase amount of the said lands, and whereas the said amount has been duly paid by the said claimant, he is hereby, in pursuance of the agreement aforementioned, declared to be the purchaser of the said lands, as more fully described herein below.

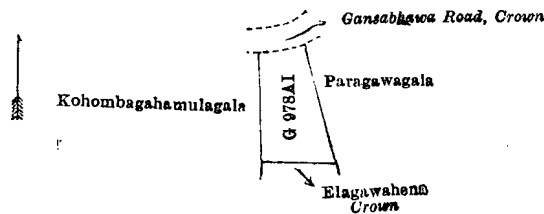
Description of the Lands referred to.

The following lots situated in the village of Wegolla, in the Mahagalboda Egoda korale of the Hiriyala hatpattu of the Kurunegala District, in the North-Western Province, as described in the annexed diagrams :—

I.—Preliminary plan 1,977.

Lot.	Name of Land.	Extent, A. R. P.
G 978AI	Kohombagahamulagala	0 1 7

and bounded as follows : on the north by Gansabhawa road (road) to be declared the property of the Crown under the Waste Lands Ordinances ; on the east by Paragawagala sold to Jayawardene Mudiyansele Ranga Naide under the Waste Lands Ordinances ; on the south by Elagawahena to be declared the property of the Crown under the Waste Lands Ordinances ; on the west by Kohombagahamulagala sold to Jayawardene Mudiyansele Pulinga Naide and others under the Waste Lands Ordinances.



Surveyor-General's Office,
Colombo, July 19, 1915.

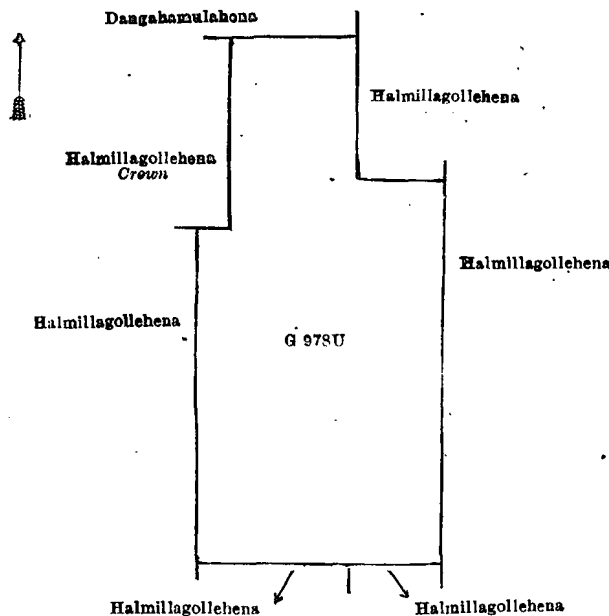
Scale of 4 Chains to an Inch.

G. K. THORNHILL,
for Surveyor-General.

II.—Preliminary plan 1,977.

Lot	Name of Land.	Extent, A. R. P.
G 978U	Halmillagollehena	5 0 0

and bounded as follows : on the north by Halmillagollehena to be declared the property of the Crown under the Waste Lands Ordinances, Dangahamulahena sold to Manamala Arachchillage Dingiri Appu under the Waste Lands Ordinances, Halmillagollehena sold to Jayawardene Mudiyansele Malhamy Veda Naide of Dewedda under the Waste Lands Ordinances ; on the east by Halmillagollehena sold to Jayawardene Mudiyansele Hamy under the Waste Lands Ordinances ; on the south by Halmillagollehena sold to Jayawardene Mudiyansele Tikiri Appu Naide and another under the Waste Lands Ordinances, Halmillagollehena sold to Jayawardene Mudiyansele Ranga Naide under the Waste Lands Ordinances ; on the west by Halmillagollehena sold to Jayawardene Mudiyansele Tikiri Appu and another under the Waste Lands Ordinances.



Surveyor-General's Office,
Colombo, July 19, 1915.

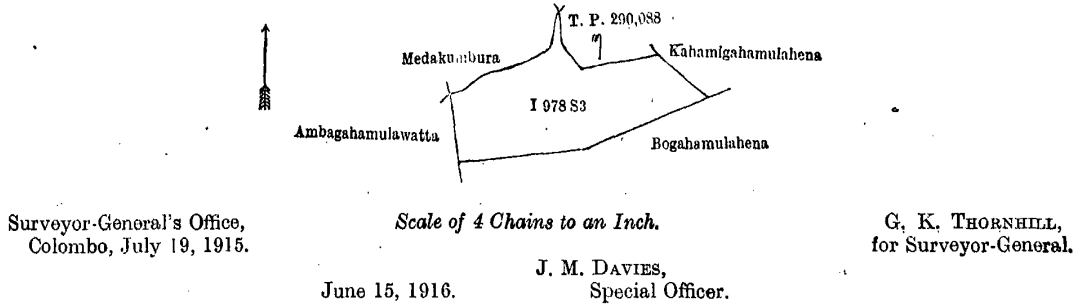
Scale of 4 Chains to an Inch.

G. K. THORNHILL,
for Surveyor-General.

III.—Preliminary plan 1,977.

Lot.	Name of Land.	Extent, A. R. P.
I 978 S3	Siyambalagahamulagala	1 0 2

and bounded as follows : on the north by Medakumbura claimed by Punchappu Veda Naidelage Menik Hamy Nachchire T. P. 290,088 ; on the east by Kahamigahamulahena sold to Jayawardene Mudiyansele Tikiri Appu Veda Naide of Wegolla under the Waste Lands Ordinances ; on the south by Bogahamulahena sold to Jayawardene Mudiyansele Tikiri Appu and another under the Waste Lands Ordinances ; on the west by Ambagahamulawatta claimed by Punchi Naidelage Tikiri Appu and others.



Kurunegala S. O. No. 1,391.

Order under Section 4, Sub-section (1), of "The Waste Lands Ordinances of 1897, 1899, 1900, and 1903."

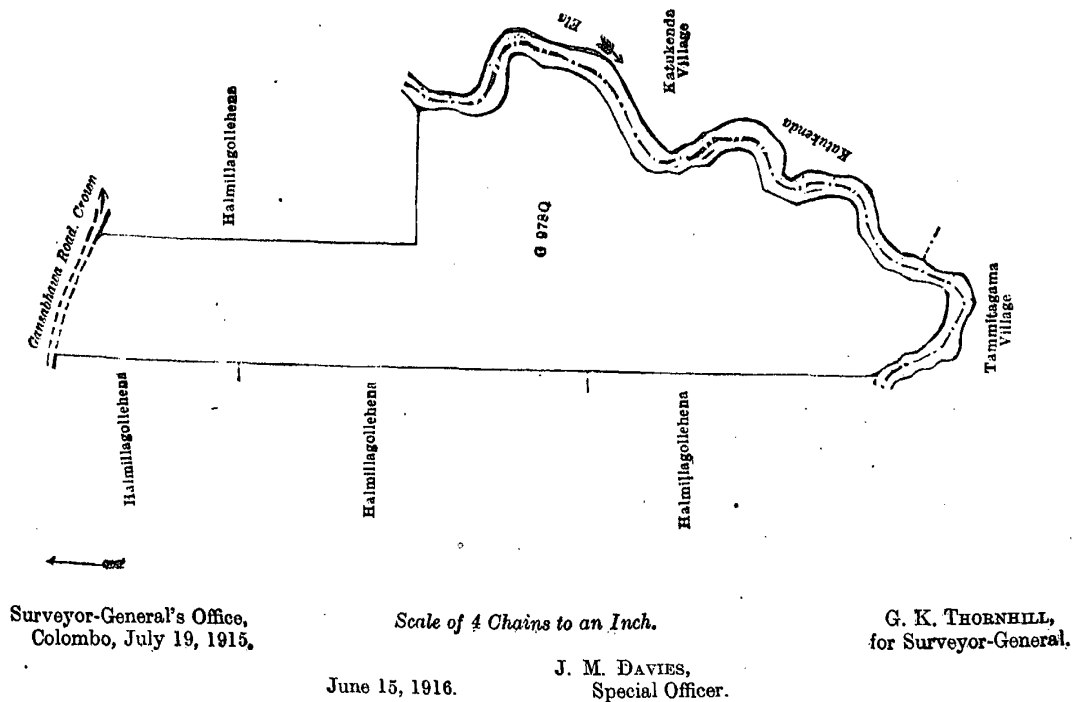
In the matter of the land commonly called or known as Halmillagollehena, situate in the village of Wegolla, in the Mahagalboda Egoda korale of the Hiriyala hatpattu of the Kurunegala District, in the North-Western Province, and of "The Waste Lands Ordinances of 1897, 1899, 1900, and 1903."

WHEREAS in pursuance of section 1 of the said Ordinances it was duly declared and notified on the 7th day of February, 1913, that if no claim to the land commonly called or known as Halmillagollehena, situate in the village of Wegolla, in the Mahagalboda Egoda korale of the Hiriyala hatpattu of the Kurunegala District, in the North-Western Province, containing in extent 8 acres and 2 perches, and shown as lot G 978Q, in preliminary plan 1,977 and in the annexed diagram, was made to John Murray Davies, Special Officer appointed under section 28 of the said Ordinances, within the period of three months from the date specified in the said notice, such land would be declared the property of the Crown, and dealt with on account of the Crown (*vide* Notice No. 4,738) :

And whereas Jayawardene Mudiyansele Hamy made claim thereto, and I, John Murray Davies, Special Officer appointed under section 28 of the said Ordinances, made due inquiry into such claim, and whereas the said claimant and I, with the consent of His Excellency the Governor, came to an agreement in writing dated the 22nd day of June, 1913, concerning the said land, under section 4, sub-section (1), of the said Ordinances, whereby it was agreed that the said claimant should be declared the purchaser of the said land upon payment on or before the 22nd day of October, 1913, to the Government Agent at Kurunegala, or to the Settlement Officer, of a sum of Rupees One hundred and Twenty-eight only (Rs. 128), as the purchase amount of the said land, and whereas the said amount has been duly paid by the said claimant, he is hereby, in pursuance of the agreement aforementioned, declared to be the purchaser of the said land, as more fully described herein below.

Description of the Land referred to.

The land commonly called or known as Halmillagollehena, situate in the village of Wegolla, in the Mahagalboda Egoda korale of the Hiriyala hatpattu of the Kurunegala District, in the North-Western Province, and containing in extent 8 acres and 2 perches, and shown as lot G 978Q in preliminary plan 1,977 in the annexed diagram; and bounded as follows : on the north by Gansabhawa road to be declared the property of the Crown under the Waste Lands Ordinances; on the east by Halmillagollehena sold to Bamunu Mudiyansele Tikiri Appu, Vidane, under the Waste Lands Ordinances, Katukenda-ela (the village limit of Katukenda); on the south by Katukenda-ela (the village limit of Tammitagama); on the west by Halmillagollehena sold to Jayawardene Mudiyansele Tikiri Appu Naide and another under the Waste Lands Ordinances, Halmillagollehena sold to Jayawardene Mudiyansele Kirihamy under the Waste Lands Ordinances, Halmillagollehena sold to Jayawardene Mudiyansele Malhamy Veda Naide of Dewedda under the Waste Lands Ordinances.



Kurunegala S. O. No. 1,392.

**Order under Section 2 of "The Waste Lands Ordinances of 1897, 1899, 1900, and 1903,"
declaring Lands to be Crown Property.**

In the matter of the lands commonly called or known as Wegollewewa (tank), Waduresssehena, &c., situate in the village of Wegolla, in the Mahagalboda Egoda korale of the Hiriyaala hatpattu of the Kurunegala District, in the North-Western Province, and of "The Waste Lands Ordinances of 1897, 1899, 1900, and 1903."

THE notice required by section 1 of "The Waste Lands Ordinances of 1897, 1899, 1900, and 1903," having been duly published in manner prescribed by that section in respect of the above-named lands (*vide* Notice No. 4,738), and no claim having been made to the said lands or to any interest therein within the period of three months from the date specified in the said notice, I, John Murray Davies, Special Officer appointed under section 28 of the said Ordinances, under and by virtue of the powers vested in me in that behalf by section 2 of the said Ordinances, do hereby on this 15th day of June, 1916, order and declare that the said lands, as more fully described herein below, situate in the village of Wegolla, in the Mahagalboda Egoda korale of the Hiriyaala hatpattu of the Kurunegala District, in the North-Western Province, and shown as lots F 980, F 980A, I 978 S10, I 978 S6, I 978 S8, I 978 S9, I 978 S11, H 980, H 980A, H 980B in preliminary plan 1,977 and in the annexed diagrams, and containing in extent 15 acres 3 roods and 9 perches, are the property of the Crown.

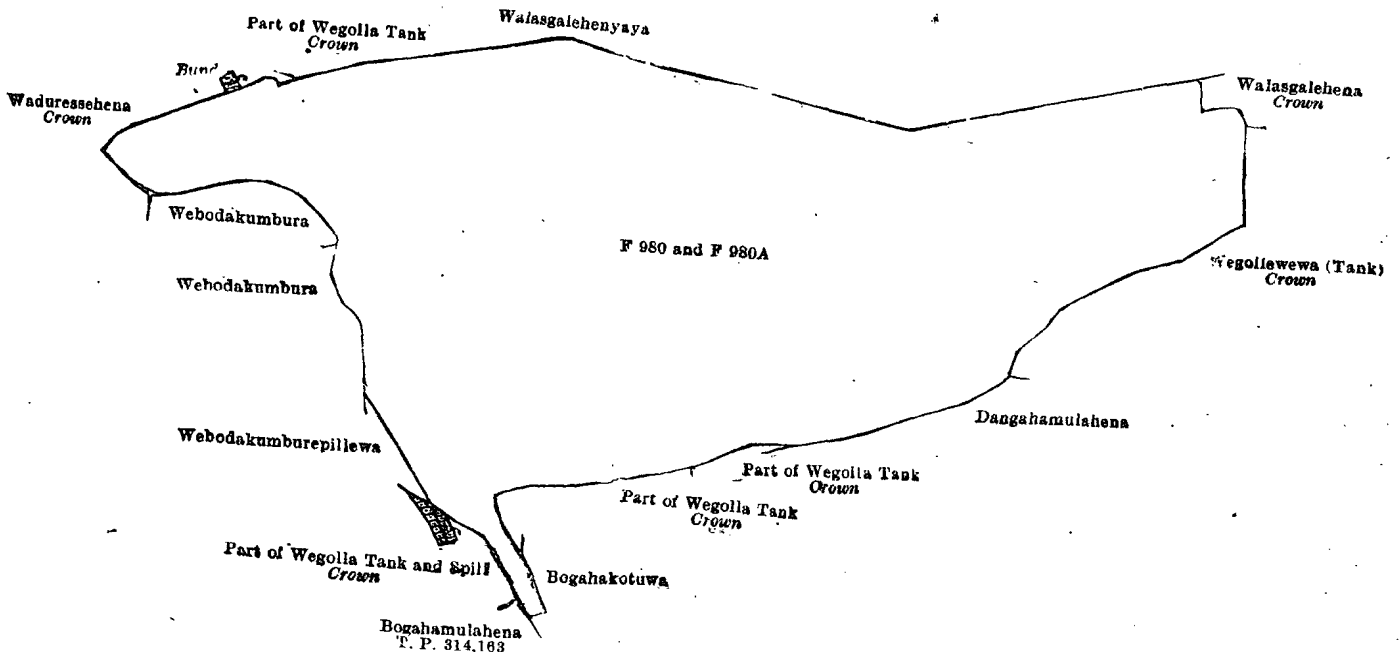
Description of the Lands referred to.

The following lots situated in the village of Wegolla, in the Mahagalboda Egoda korale of the Hiriyaala hatpattu of the Kurunegala District, in the North-Western Province, as described in the annexed diagrams:—

I.—Preliminary plan 1,977.

Lot.	Name of Land.	Extent, A. R. P.
F 980	Wegollewewa (tank)	13 1 34
F 980A	Waduresssehena	0 1 39
		13 3 33

and bounded as follows: on the north by Waduresssehena to be declared the property of the Crown under the Waste Lands Ordinances, a bund, part of Wegolla tank to be declared the property of the Crown under the Waste Lands Ordinances, Walasgalehenyaya sold to Alexander Mendis Abeygunaratna, Notary, under the Waste Lands Ordinances; on the east by Walasgalehena to be declared the property of the Crown under the Waste Lands Ordinances, Wegollewewa (tank) to be declared the property of the Crown under the Waste Lands Ordinances; on the south by Wegollewewa (tank) to be declared the property of the Crown under the Waste Lands Ordinances, Dangahamulahena sold to Manamala Arachchilage Dingiri Appu under the Waste Lands Ordinances, part of Wegolla tank to be declared the property of the Crown under the Waste Lands Ordinances, part of Wegolla tank belonging to Crown, Bogahakotuwa claimed by Wewa-addara Mudiyanseilage Menikhamy and others; on the west by Bogahamulahena sold by the Crown (T. P. 314,163), part of Wegolla tank and spill to be declared the property of the Crown under the Waste Lands Ordinances, bund, Webodakumburepillawa claimed by Mudali Naidelage Menika Naide, Webodakumbura claimed by Mudali Naidelage Menika Naide and others, Webodakumbura claimed by Punchappu Naidelage Menika Naide and others, Waduresssehena to be declared the property of the Crown under the Waste Lands Ordinances.



Surveyor-General's Office,
Colombo, January 4, 1916.

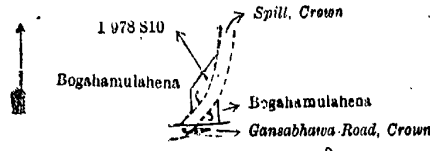
Scale of 4 Chains to an Inch.

G. K. THORNHILL,
for Surveyor-General

II.—Preliminary plan 1,977.

Lot.	Name of Land.	Extent, A. R. P.
I 978 S10	Spill	0 0 5

and bounded as follows: on the north by Bogahamulahena sold to Jayawardene Mudiyanseilage Tikiri Appu and another under the Waste Lands Ordinances, spill to be declared the property of the Crown under the Waste Lands Ordinances; on the east by Bogahamulahena sold to Jayawardene Mudiyanseilage Tikiri Appu and another under the Waste Lands Ordinances; on the south by Gansabhawa road to be declared the property of the Crown under the Waste Lands Ordinances; on the west by Bogahamulahena sold to Jayawardene Mudiyanseilage Tikiri Appu and another under the Waste Lands Ordinances.



Surveyor-General's Office,
Colombo, January 4, 1916.

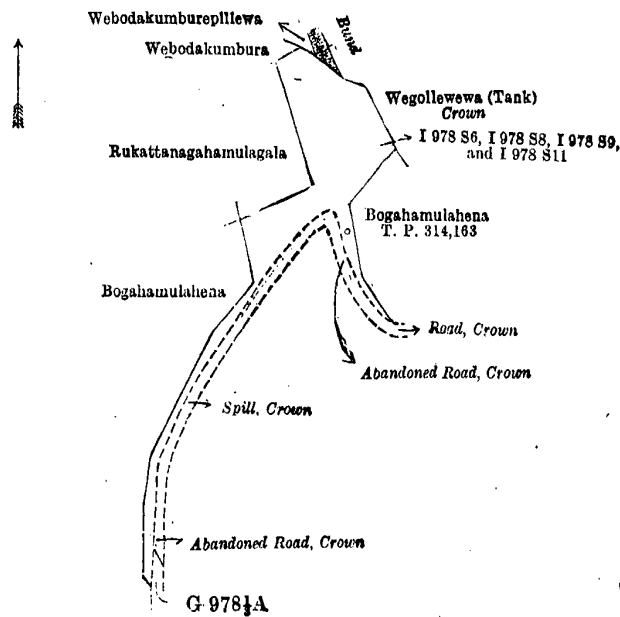
Scale of 4 Chains to an Inch.

G. K. THORNHILL,
for Surveyor-General.

III.—Preliminary plan 1,977.

Lot.	Name of Land.	Extent, A. R. P.
I 978 S6	Rukattanagahamulahena	0 1 15
I 978 S8	Wegolla tank and spill	0 1 12
I 978 S9	Spill	0 0 23
I 978 S11	Road	0 0 9
		0 3 19

and bounded as follows: on the north by Webodakumbura claimed by Mudali Naidelage Menika Naide and others, Webodakumburapillewa claimed by Mudali Naidelage Menika Naide, bund, Wegollawewa (tank) to be declared the property of the Crown under the Waste Lands Ordinances; on the east by Wegollewewa (tank) to be declared the property of the Crown under the Waste Lands Ordinances, Bogahamulahena sold by the Crown (T. P. 314,163); on the south by road to be declared the property of the Crown under the Waste Lands Ordinances, abandoned road to be declared the property of the Crown under the Waste Lands Ordinances; on the west by Bogahamulahena sold to Jayawardene Mudiyansele Tikiri Appu and another under the Waste Lands Ordinances, Rukattanagahamulagalala sold to Jayawardene Mudiyansele Puchihamy under the Waste Lands Ordinances, Webodakumbura claimed by Mudali Naidelage Menika Naide and others.



Surveyor-General's Office,
Colombo, January 4, 1916.

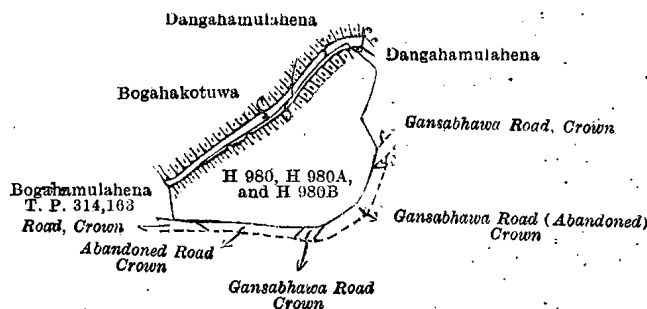
Scale of 4 Chains to an Inch.

G. K. THORNHILL,
for Surveyor-General.

IV.—Preliminary plan 1,977.

Lot.	Name of Land.	Extent, A. R. P.
H 980	Alutwewa (tank)	0 3 22
H 980A	Gansabhawa road (road)	0 0 7
H 980B	Alutwewa (tank)	0 0 3
		0 3 32

and bounded as follows: on the north by Bogahakotuwa claimed by Menik Naide and others, Dangahamulahena sold to Manamala Arachchillage Dingiri Appu under the Waste Lands Ordinances; on the east by Dangahamulahena sold to Manamala Arachchillage Dingiri Appu under the Waste Lands Ordinances, Gansabhawa road belonging to Crown; on the south by Gansabhawa road (abandoned) belonging to the Crown, Gansabhawa road to be declared the property of the Crown under the Waste Lands Ordinances, abandoned road to be declared the property of the Crown under the Waste Lands Ordinances; on the west by Bogahamulahena sold by the Crown (T. P. 314,163), Bogahakotuwa claimed by Menika Naide and others.



Surveyor-General's Office,
Colombo, January 4, 1916.

Scale of 4 Chains to an Inch.

G. K. THORNHILL,
for Surveyor-General.

June 15, 1916.

J. M. DAVIES,
Special Officer.

Kurunegala S. O. No. 1,393.

Order under Section 4, Sub-section (1), of "The Waste Lands Ordinances of 1897, 1899, 1900, and 1903."

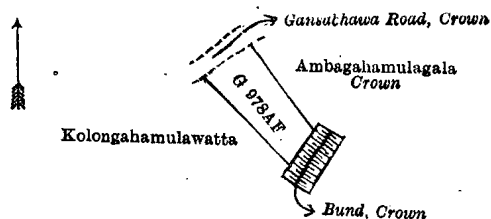
In the matter of the land commonly called or known as Kolongahamulawatta, situate in the village of Wegolla, in the Mahagalboda Egoda korale of the Hiriyala hatpattu of the Kurunegala District, in the North-Western Province, and of "The Waste Lands Ordinances of 1897, 1899, 1900, and 1903."

WHEREAS in pursuance of section 1 of the said Ordinances it was duly declared and notified on the 7th day of February, 1913, that if no claim to the land commonly called or known as Kolongahamulawatta, situate in the village of Wegolla, in the Mahagalboda Egoda korale of the Hiriyala hatpattu of the Kurunegala District, in the North-Western Province, containing in extent 37 perches, and shown as lot G 978AF in preliminary plan 1,977 and in the annexed diagram, was made to John Murray Davies, Special Officer appointed under section 28 of the said Ordinances, within the period of three months from the date specified in the said notice, such land would be declared the property of the Crown, and dealt with on account of the Crown (*vide* Notice No. 4,738):

And whereas (1) Jayawardene Mudiyansele Kirihamy, (2) ditto Dingiri Appu made claim thereto, and I, John Murray Davies, Special Officer appointed under section 28 of the said Ordinances, made due inquiry into such claim, and whereas the said 2nd claimant having been duly called upon by me by a notice in writing, under section 4, sub-section (1), of the said Ordinances, duly served upon him to produce before me the evidence and documents upon which he might rely in proof of his claim, and not having so appeared or produced such evidence and documents, the said 1st claimant and I, with the consent of His Excellency the Governor, came to an agreement in writing dated the 22nd day of June, 1913, concerning the said land, under section 4, sub-section (1), of the said Ordinances, whereby it was agreed that the said two claimants should be declared the purchasers of the said land upon payment, on or before the 22nd day of October, 1913, to the Government Agent at Kurunegala, or to the Settlement Officer, of a sum of Rupees Five only (Rs. 5), as the purchase amount of the said land, and whereas the said amount has been duly paid by the said 1st claimant, the said two claimants are hereby, in pursuance of the agreement aforementioned, declared to be the purchasers of the said land, as more fully described herein below.

Description of the Lands referred to.

The land commonly called or known as Kongahamulawatta, situate in the village of Wegolla, in the Mahagalboda Egoda korale of the Hiriyala hatpattu of the Kurunegala District, in the North-Western Province, and containing in extent 37 perches, and shown as lot G 978AF in preliminary plan 1,977 and in the annexed diagram; and bounded as follows: on the north by the Gansabhawa road to be declared the property of the Crown under the Waste Lands Ordinances; on the east by Ambagahamulagala to be declared the property of the Crown under the Waste Lands Ordinances; on the south by bund to be declared the property of the Crown under the Waste Lands Ordinances; on the west by Kolongahamulawatta (private).



Surveyor-General's Office,
Colombo, July 19, 1915.

Scale of 4 Chains to an Inch.

G. K. THORNHILL,
for Surveyor-General.

June 15, 1916.

J. M. DAVIES,
Special Officer.

Kurunegala S. O. No. 1,394.

Order under Section 4, Sub-section (1), of "The Waste Lands Ordinances of 1897, 1899, 1900, and 1903," declaring the Lands to be Crown Property.

In the matter of the lands commonly called or known as cemetery (burial ground), Atdanduwa, &c., situate in the village of Digama, in Divigandahaye korale of Hiriyala hatpattu of the Kurunegala District, in the North-Western Province, and of "The Waste Lands Ordinances of 1897, 1899, 1900, and 1903."

WHEREAS in pursuance of section 1 of the said Ordinances it was duly notified on the 18th day of September, 1914, that if no claim to the lands commonly called or known as cemetery (burial ground), Atdanduwa, &c., situate in the village of Digama, in Divigandahaye korale of the Hiriyala hatpattu of the Kurunegala District, in the North-Western

Province, containing in extent 153 acres 1 rood and 24 perches, and shown as lots 1648, 1649, 1650, 1651, 1652, 1652½, 1657½, 1657¾, in preliminary plan 4,216 and in the annexed diagram, was made to John Murray Davies, Special Officer appointed under section 28 of the said Ordinances, within the period of three months from the date specified in such notice, such lands would be deemed the property of the Crown, and dealt with on account of the Crown (*vide* Notice No. 5,346):

And whereas (1) Hans Martinus Peries and (2) Morison and Bell, as attorneys, and on behalf of George Boysen & Company made claim thereto, and whereas the said claimants have withdrawn their claim to the said lands, I, John Murray Davies, the aforesaid Special Officer, under and by virtue of the powers vested in me in that behalf by section 4 of the said Ordinances, do hereby on this 12th day of June, 1916, order and declare, under section 4, sub-section (1), of the said Ordinances, that the said lands, as more fully described herein below, are the property of the Crown.

Description of the Lands referred to.

The following lots situated in the village of Digama, in Divigandahaye korale of Hiriyala hatpattu of the Kurunegala District, in the North-Western Province, as described in the annexed diagram:—

Preliminary plan 4,216.

Lot.	Name of Land.	Extent, A. R. P.
1648	Cemetery (burial ground)	0 0 33
1649	Atdanduwa	0 2 22
1650	Dambuwehenyaya (reservation for road)	0 1 14
1651	Do.	1 0 23
1652	Do. (reservation for road)	0 3 20
1652½	Getapaluwehena and Galketiwegamamukalana (reservation for road)	2 0 11
1652¾	Getapaluwehena and Galketiwegamamukalana	128 0 15
1657½	Do. do. (reservation for oya)	16 1 38
1657¾	Deegamaduwa	3 2 8
		153 1 24

and bounded as follows: on the north by the road to Ma-eliya; on the east by the village limit of Acharigama, the village limit of Welpotugalagama, the Kimbulwana-oya; on the south by Kimbulwana-oya; on the west by an old road, the road from Kurunegala to Anuradhapura.

NOTE.—The following lots lying within the above-mentioned boundaries are excluded from this order, and their extent of 48 acres and 33 perches is not included in the extent of 153 acres 1 rood and 24 perches given above:—

Preliminary plan 4,216.

Lot.	Name of Land.	Extent, A. R. P.
G 65	Dambuwehenyaya	43 0 33
G 65A	Do.	5 0 0
		48 0 33

[*For Diagram see page 979.*]

**Order under Section 2 of "The Waste Lands Ordinances of 1897, 1899, 1900, and 1903,"
declaring Lands to be Crown Property.**

In the matter of the lands commonly called and known as Viharekanda and Kahatagahawatta, situate in the village of Arukwatta, in Meda pattu of Hewagam korale, in the Colombo District of the Western Province, and of "The Waste Lands Ordinances of 1897, 1899, 1900, and 1903."

The notice required by section 1 of "The Waste Lands Ordinances of 1897, 1899, 1900, and 1903," having been duly published in manner prescribed by that section in respect of the above-named lands (*vide* Notice No. 5,333), and no claim having been made to the said lands or to any interest therein within the period of three months from the date specified in the said notice, I, Roger Herbert Whitehorn, Assistant Government Agent, Colombo and Negombo Districts, under and by virtue of the powers vested in me in that behalf by section 2 of the said Ordinances, do hereby on this 4th day of August, 1916, order and declare that the said lands, as more fully described herein below, situate in the village of Arukwatta, in Meda pattu of Hewagam korale, in the Colombo District of the Western Province, and shown as lots 5797, 5801, and 5802 in preliminary plan 15,580 and in the annexed diagram, and containing in extent 2 acres 3 roods and 21 perches, are the property of the Crown.

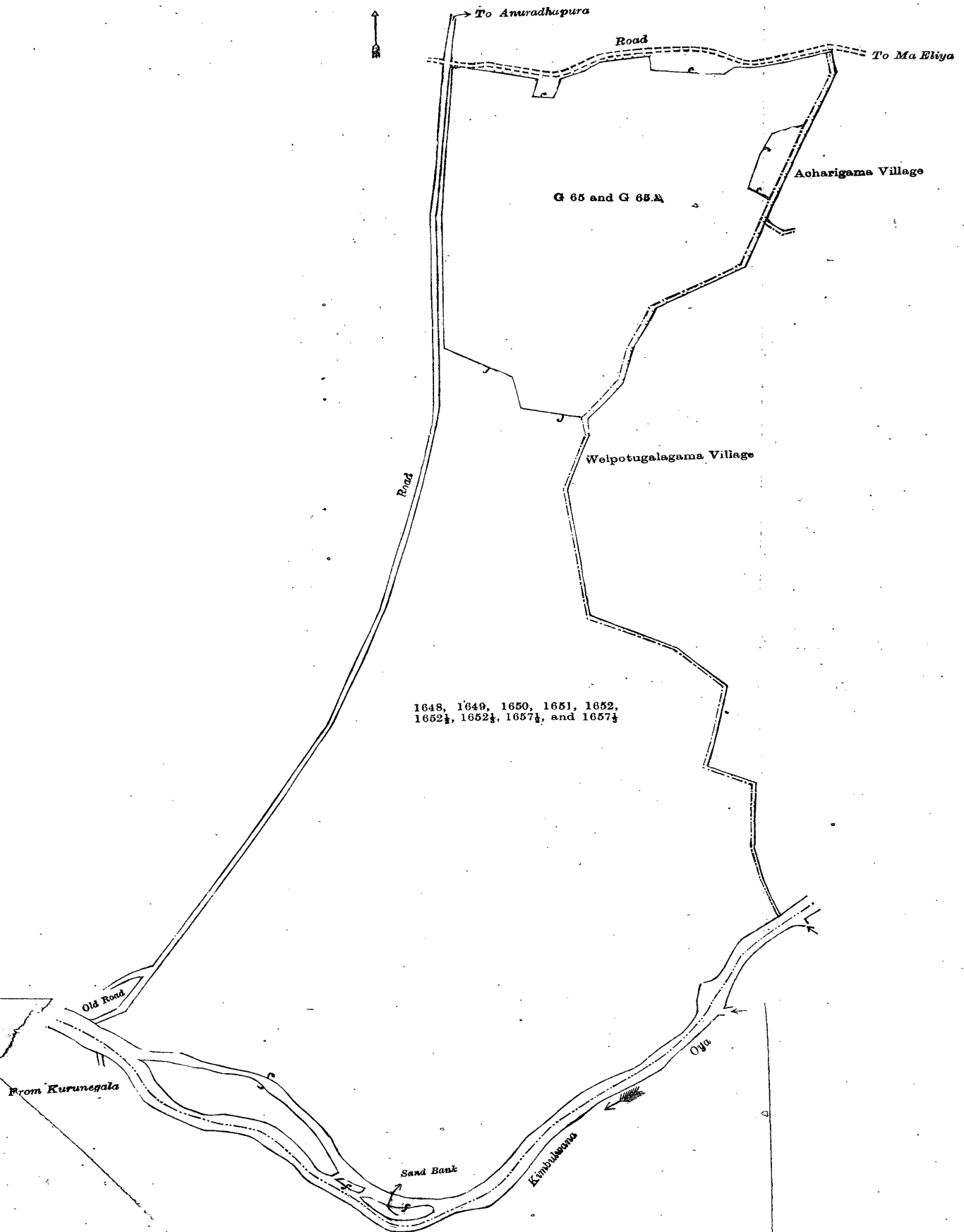
Description of the Lands referred to.

The following lots situated in the village of Arukwatta, in Meda pattu of Hewagam korale, in the Colombo District of the Western Province, as described in the annexed diagram:—

Preliminary plan 15,580.

Lot.	Name of Land.	Extent, A. R. P.
5797	Viharekanda	1 0 13
5801	Kahatagahawatta	0 1 32
5802	Do.	1 1 16
		2 3 21

and bounded as follows: on the north and east by Viharekanda, Crown jungle; on the south-west by land depicted in title plan No. 249,106; and on the west by land depicted in title plan No. 262,729, Kahatagahawatta claimed by Mundi-galage James Appu of Arukwatta, Kahatagahawatta claimed by Kossinage Nikko Appu of Arukwatta, and Viharekanda claimed by Kabagamuwage Brampy Appu of Arukwatta.



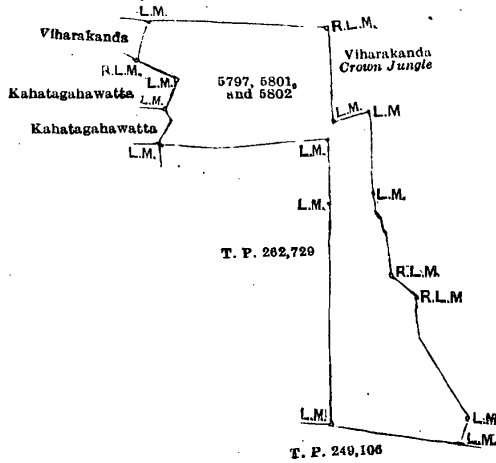
Surveyor-General's Office,
Colombo, August 28, 1914.

Scale of 8 Chains to an Inch.

June 12, 1916.

J. M. DAVIES,
Special Officer.

A. H. G. DAWSON,
for Acting Surveyor-General.



Surveyor-General's Office,
Colombo, December 6, 1915.

Scale of 4 Chains to an Inch.

C. R. LUNDIE,
for Surveyor-General.

August 4, 1916.

R. H. WHITEHORN,
Assistant Government Agent,
Colombo and Negombo Districts.

**Order under Section 2 of "The Waste Lands Ordinances of 1897, 1899, 1900, and 1903,"
declaring Lands to be Crown Property.**

In the matter of the lands commonly called and known as Dawatagahakanatta (reservation for path) and Iscolawatta (reservation for path), situate in the village of Diyagama, in Udugaha pattu of Salpiti korale, in the Colombo District of the Western Province, and of "The Waste Lands Ordinances of 1897, 1899, 1900, and 1903."

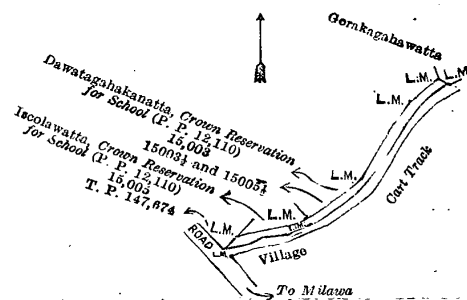
The notice required by section 1 of "The Waste Lands Ordinances of 1897, 1899, 1900, and 1903," having been duly published in manner prescribed by that section in respect of the above-named lands (*vide* Notice No. 5,850), and no claim having been made to the said lands or to any interest therein within the period of three months from the date specified in the said notice, I, Arthur Pearson Boone, Assistant Government Agent, Colombo and Negombo Districts, under and by virtue of the powers vested in me in that behalf by section 2 of the said Ordinances, do hereby on this 26th day of August, 1916, order and declare that the said lands, as more fully described herein below, situate in the village of Diyagama, in Udugaha pattu of Salpiti korale in the Colombo District of the Western Province, and shown as lots 15,003½ and 15,005½ in preliminary plan 12,110 and in the annexed diagram, and containing in extent 25 perches, are the property of the Crown.

Description of the Lands referred to.

The following lots situated in the village of Diyagama, in Udugaha pattu of Salpiti korale, in the Colombo District of the Western Province, as described in the annexed diagram:—

Preliminary plan 12,110.		Extent, A. R. P.	
Lot.	Name of Land.		
15003½	Dawatagahakanatta (reservation for path)	0	0 20
15005½	Iscolawatta (reservation for path)	0	0 5
		0	0 25

and bounded as follows: on the north by Iscolawatta, Crown reservation for school, and Dawatagahakanatta (Crown reservation for school); on the north-east by Gorakgahawatta claimed by Kuruppuachige Don Bastian and others; on the south-east by village cart track; on the south-west by a road to Milawa; and on the north-west by land depicted in title plan No. 147,674.



Surveyor-General's Office,
Colombo, February 5, 1916.

Scale of 4 Chains to an Inch.

C. R. LUNDIE,
for Surveyor-General.

August 26, 1916.

A. P. BOONE,
Assistant Government Agent,
Colombo and Negombo Districts.

**Order under Section 2 of "The Waste Lands Ordinances of 1897, 1899, 1900, and 1903,"
declaring Lands to be Crown Property.**

In the matter of the lands commonly called and known as Bawagalakanda (reservation to gain access to the adjoining Crown land), situate in the village of Madabawita, in Udugaha pattu of Hapitigam korale, in the Negombo District of the Western Province, and of "The Waste Lands Ordinances of 1897, 1899, 1900, and 1903."

THE notice required by section 1 of "The Waste Lands Ordinances of 1897, 1899, 1900, and 1903," having been duly published in manner prescribed by that section in respect of the above-named lands (*vide* Notice No. 5,798), and no claim having been made to the said lands or to any interest therein within the period of three months from the date specified in the said notice, I, Roger Herbert Whitehorn, Assistant Government Agent, Colombo and Negombo Districts, under and by virtue of the powers vested in me in that behalf by section 2 of the said Ordinances, do hereby on this 27th day of June, 1916, order and declare that the said lands, as more fully described herein below, situate in the village of Madabawita, in Udugaha pattu of Hapitigam korale, in the Negombo District of the Western Province, and shown as lots 4931 and 4932 in preliminary plan 15,334, and in the annexed diagrams, and containing in extent 19 perches, are the property of the Crown.

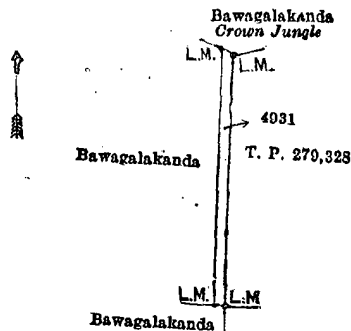
Description of the Lands referred to.

The following lots situated in the village of Madabawita, in Udugaha pattu of Hapitigam korale, in the Negombo District of the Western Province, as described in the annexed diagrams:—

I.—Preliminary plan 15,334.

Lot.	Name of Land.	Extent, A. R. P.
4931	Bawagalakanda (reservation to gain access to the adjoining Crown land)	0 0 16

and bounded as follows: on the north-east by Bawagalakanda, Crown jungle; on the east by land depicted in title plan No. 279,328; on the south by Bawagalakanda claimed by Ratnayakage Sinnappuhamy and Ratnayakage Mendis Appuhamy, both of Madabawita; and on the west by Bawagalakanda sold by the Crown to Gamaralalage John Singho of Weweldeniya.



Surveyor-General's Office,
Colombo, December 16, 1915.


Scale of 4 Chains to an Inch.

C. R. LUNDIE,
for Surveyor-General.

II.—Preliminary plan 15,334.

Lot.	Name of Land.	Extent, A. R. P.
4932	Bawagalakanda (reservation to gain access to the adjoining Crown land)	0 0 3

and bounded as follows: on the north-east by Bawagalakanda, Crown jungle; on the south-east by Bawagalakanda sold by the Crown to Gamaralalage John Singho of Weweldeniya; on the south-west by boundary limits of Weweldeniya village; and on the north-west by boundary limits of Weweldeniya village.



Surveyor-General's Office,
Colombo, December 16, 1915.

Scale of 4 Chains to an Inch.

C. R. LUNDIE,
for Surveyor-General.

R. H. WHITEHORN,
Assistant Government Agent.
Colombo and Negombo Districts.

June 27, 1916.

**Order under Section 2 of "The Waste Lands Ordinances of 1897, 1899, 1900, and 1903,"
declaring Land to be Crown Property.**

In the matter of the land commonly called or known as Budugaleyaya, situate in the village of Uggalkaltota, in the Helauda palata of Meda korale of the Ratnapura District, in the Province of Sabaragamuwa, and of "The Waste Lands Ordinances of 1897, 1899, 1900, and 1903."

THE notice required by section 1 of "The Waste Lands Ordinances of 1897, 1899, 1900, and 1903," having been duly published in manner prescribed by that section in respect of the above-named land (*vide* Notice No. 5,851), and no claim having been made to the said land or to any interest therein within the period of three months from the date specified in the said notice, I, Baxandall Constantine, Government Agent of the Province of Sabaragamuwa, under and by virtue of the powers vested in me in that behalf by section 2 of the said Ordinances, do hereby on this 2nd day of September, 1916, order and declare that the said land, as more fully described herein below, situate in the village of Uggalkaltota, in the Helauda palata of Meda korale of the Ratnapura District, in the Province of Sabaragamuwa, and shown as lot 798B½ in preliminary plan 322, and in the annexed diagram, and containing in extent about 3 acres 2 roods and 12 perches, is the property of the Crown.

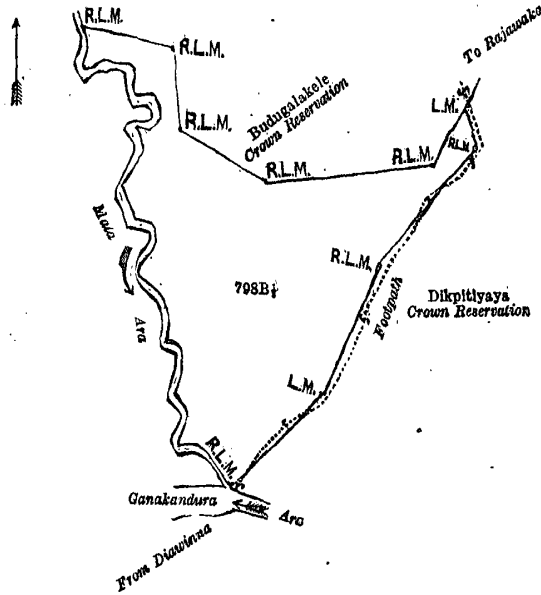
Description of the Land referred to.

The following lot situated in the village of Uggalkaltota, in the Helauda palata of Meda korale of the Ratnapura District, in the Province of Sabaragamuwa, as described in the annexed diagram :—

Preliminary plan 322.

Lot.	Name of Land.	Extent, A. R. P.
798B½	Budugaleyaya	3 2 12

and bounded as follows : on the north by Budugalakele, Crown reservation ; on the east by Dikpitiyaya, Crown reservation for footpath from Diyawinna to Rajawaka ; on the south by Gonakandura-ara and Mala-ara ; and on the west by Mala-ara.



Surveyor-General's Office,
Colombo, January 8, 1916.

Scale of 4 Chains to an Inch.

C. R. LUNDIE,
for Surveyor-General.

September 2, 1916. B. CONSTANTINE,
Government Agent.

**Order under Section 2 of "The Waste Lands Ordinances of 1897, 1899, 1900, and 1903,"
declaring Lands to be Crown Property.**

In the matter of the lands commonly called and known as Kandehena (road and reservation), situate in the village of Amitirigala, in the Egodapota pattu of the Three Korales in the Kegalla District, of the Province of Sabaragamuwa, and of "The Waste Lands Ordinances of 1897, 1899, 1900, and 1903."

THE notice required by section 1 of "The Waste Lands Ordinances of 1897, 1899, 1900, and 1903," having been duly published in manner prescribed by that section in respect of the above-named lands (*vide* Notice No. 5,785), and no claim having been made to the said lands or to any interest therein within the period of three months from the date specified in the said notice, I, Harry Archibald Burden, Assistant Government Agent of the Kegalla District, of the Province of Sabaragamuwa, under and by virtue of the powers vested in me in that behalf by section 2 of the said Ordinances, do hereby on this 24th day of June, 1916, order and declare that the said lands, as more fully described herein below, situate in the village of Amitirigala, in the Egodapota pattu of the Three Korales in the Kegalla District, of the Province of Sabaragamuwa, and shown as lots 1099 and 1095 in preliminary plan 2,393 and in the annexed diagrams, and containing in extent 1 rood and 38 perches, are the property of the Crown.

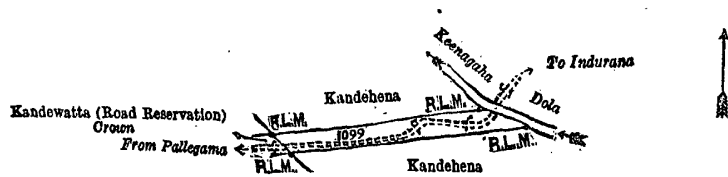
Description of the Lands referred to.

The following lots situated in the village of Amitirigala, in the Egodapota pattu of the Three Korales in the Kegalla District, of the Province of Sabaragamuwa, as described in the annexed diagrams :—

I.—Preliminary plan 2,393.

Lot.	Name of Land.	Extent, A. R. P.
1099	Kandehena (road and reservation)	0 1 2

and bounded as follows : on the north by Kandehena claimed by H. Paules Singho ; on the east by Keenagahadola ; on the west by Kandewatta (road reservation) ; and on the south by Kandehena claimed by H. Paules Singho and another.



Surveyor-General's Office,
Colombo, May 7, 1915.

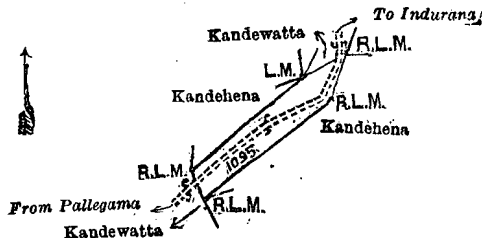
Scale of 4 Chains to an Inch.

C. R. LUNDIE,
for Surveyor-General.

II.—Preliminary plan 2,393.

Lot. 1095	Name of Land. Kandehena (road and reservation)	Extent, A. R. P. 0 0 36
--------------	---	----------------------------

and bounded as follows : on the north by Kandehena claimed by H. Paules Singho, and Kandewatta (road reservation) ; on the west by Kandewatta claimed by A. Brampy Singho ; and on the east and south by Kandehena claimed by H. Paules Singho.



Surveyor-General's Office,
Colombo, May 7, 1916.

Scale of 4 Chains to an Inch.

C. R. LUNDIE,
for Surveyor-General.

June 24, 1916.

H. A. BURDEN,
Assistant Government Agent.

PRELIMINARY NOTICES.

Anuradhapura Notice No. 6,016.

Notice under "The Waste Lands Ordinances of 1897, 1899, 1900, and 1903."

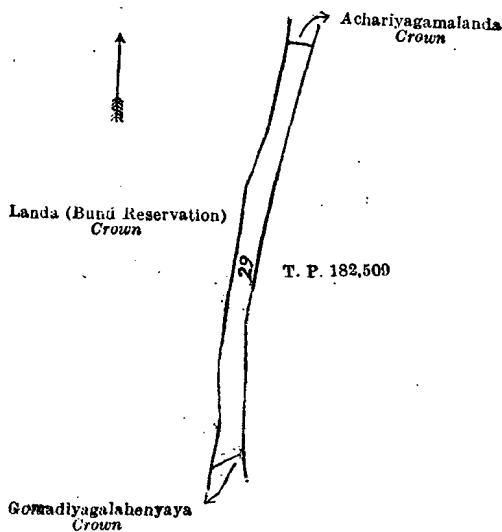
TAKE notice that unless within three months from October 13, 1916, the persons, if any, who claim any interest in the land hereinafter mentioned make claim in person or in writing to the said land or to some interest therein to T. G. Willett, Esq., Special Officer appointed under section 28 of "The Waste Lands Ordinances of 1897, 1899, 1900, and 1903," at his office at Fort, Colombo :

Such Special Officer, in pursuance of the powers vested in him by the said Ordinances, will declare by writing under his hand that the land, to which no claim has been made, is the property of the Crown.

T. G. WILLETT,
Special Officer.

Description of the Land referred to.

The land commonly called or known as Accarawelawedibima, situated in the village of Adampane, in the Andarawewa tulana of the Wilachchiya korale of the Nuwaragam palata, in the North-Central Province ; containing in extent 1 road 29 perches, shown as lot 29 in preliminary plan 659 and in the annexed diagram ; and bounded as follows : on the north by Achariyagamalanda belonging to the Crown ; on the east by T. P. 182,509 ; on the south by Gomadiyagalahenyaya belonging to the Crown ; on the west by Landa (bund reservation) belonging to the Crown.



Surveyor-General's Office,
Colombo, July 20, 1916.

Scale of 4 Chains to an Inch.

G. K. THORNHILL,
for Surveyor-General.

Anuradhapura S. O. 92—1916.

Anuradhapura Notice No. 6,017.

Notice under "The Waste Lands Ordinances of 1897, 1899, 1900, and 1903."

TAKE notice that unless within three months from October 13, 1916, the persons, if any, who claim any interest in the lands hereinafter mentioned or in any one or more of such lands or to some interest therein make claim in person or in writing to the said lands or any of them or to some interest therein to T. G. Willett, Esq., Special Officer appointed under section 28 of "The Waste Lands Ordinances of 1897, 1899, 1900, and 1903," at his office at Fort, Colombo :

Such Special Officer, in pursuance of the powers vested in him by the said Ordinances, will declare by writing under his hand that the said lands, or such of them as to which no claim has been made, are the property of the Crown.

T. G. WILLETT,
Special Officer.

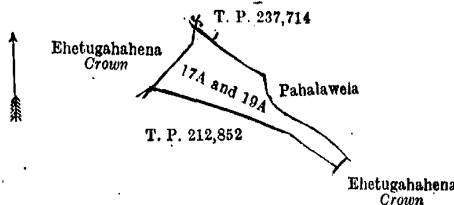
Description of the Lands referred to.

The following lots situated in the village of Kidagalegama, in the Kandu tulana of the Kadawat korale of the Nuwaragam palata, in the North-Central Province, as described in the annexed diagrams :—

I.—Preliminary plan 569.

Lot.	Name of Land.	Extent, A. R. P.
17A ..	Kohombagahahena ..	0 0 38
19A ..	Do. ..	- 1 0 23
		1 1 21

and bounded as follows : on the north by T. P. 237,714, Pahalawela claimed by Gammanchirala, Vel-Vidane, and others; on the east by Pahalawela claimed by Gammanchirala, Vel-Vidane, and others, Ehetugahahena claimed by the Crown; on the south by T. P. 212,852; on the west by Ehetugahahena claimed by the Crown.



Scale of 8 Chains to an Inch.


Surveyor-General's Office,
Colombo, July 27, 1916.

G. K. THORNHILL,
for Surveyor-General.

II.—Preliminary plan 569.

Lot.	Name of Land.	Extent, A. R. P.
19B ..	Kohombagahahena ..	0 1 5

and bounded as follows : on the north and east by T. P. 212,852; on the south and west by Ehatugahahena claimed by the Crown.



Scale of 8 Chains to an Inch.

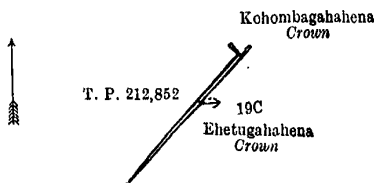
Surveyor-General's Office,
Colombo, July 27, 1916.

G. K. THORNHILL,
for Surveyor-General.

III.—Preliminary plan 569.

Lot.	Name of Land.	Extent, A. R. P.
19C ..	Kohombagahahena ..	0 0 11

and bounded as follows : on the north by T. P. 212,852, Kohombagahahena claimed by the Crown; on the east and south by Ehetugahahena claimed by the Crown; on the west by T. P. 212,852.



Scale of 8 Chains to an Inch.

Surveyor-General's Office,
Colombo, July 27, 1916.

G. K. THORNHILL,
for Surveyor-General.

Puttalam Notice No. 6,018.**Notice under "The Waste Lands Ordinances of 1897, 1899, 1900, and 1903."**

TAKE notice that unless within three months from October 13, 1916, the persons, if any, who claim any interest in the land hereinafter mentioned appear before the Assistant Government Agent of the Puttalam and Chilaw Districts of the North-Western Province, at his office in Puttalam, and make claim in person or in writing to the said land or to some interest therein :

Such Assistant Government Agent, in pursuance of the powers in him vested by Ordinance No. 1 of 1897, will declare by writing under his hand that the said land, to which no claim has been made, is the property of the Crown.

C. H. COLLINS,
Assistant Government Agent,
Puttalam and Chilaw Districts.

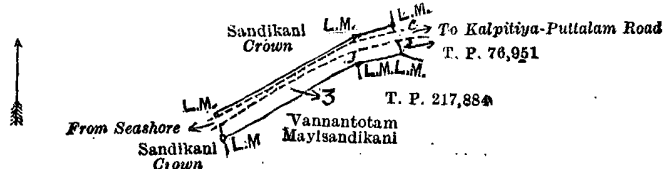
Description of the Land referred to.

The following lot situated in the village Mampuri, in Akkara pattu north of Kalpitiya division, in the District of Puttalam, of the North-Western Province, as described in the annexed diagram :—

Preliminary plan 4,561.

Lot.	Name of Land.	Extent, A. R. P.
3	Vannantotammaysandikani (reservation for road) ..	0 0 22

and bounded as follows : on the north by Sandikani belonging to the Crown ; on the east by Sandikani belonging to the Crown and land described in title plan 76,951 ; on the south by land described in title plan 217,884 and Vannantotammaysandikani sold by the Crown to G. Marselinu Fernando ; and on the west by Sandikani belonging to the Crown.



Scale of 4 Chains to an Inch.

Surveyor-General's Office,
Colombo, July 11, 1916.

C. R. LUNDIE,
for Surveyor-General.

Puttalam Notice No. 6,019.**Notice under "The Waste Lands Ordinances of 1897, 1899, 1900, and 1903."**

TAKE notice that unless within three months from October 13, 1916, the persons, if any, who claim any interest in the lands hereinafter mentioned or in any one or more of such lands appear before the Assistant Government Agent of the Puttalam and Chilaw Districts of the North-Western Province, at his office in Puttalam, and make claim in person or in writing to the said lands or any of them or to some interest therein :

Such Assistant Government Agent, in pursuance of the powers in him vested by Ordinance No. 1 of 1897, will declare by writing under his hand that the said lands, or such of them to which no claim has been made, are the property of the Crown.

C. H. COLLINS,
Assistant Government Agent,
Puttalam and Chilaw Districts.

Description of the Lands referred to.

The following lots situated in the village Eliwitiya, in Munnessaram pattu north of Pitigal korale north, in the District of Chilaw, of the North-Western Province, as described in the annexed diagram :—

Preliminary plan 4,478.

Lot.	Name of Land.	Extent, A. R. P.
2634	Moragasptiyamukalana (reservation for bund) ..	3 0 12
2636	Moragasptiyadeniya (reservation for road) ..	0 0 23
2637	Moragasptiyamukalana (do.) ..	0 1 16
2638	Do. (reservation for a road) ..	0 0 27
		3 2 38

and bounded as follows : on the north by land described in title plan 165,340, Moragasptiyadeniya sold by the Crown to W. Albert Fernando, land described in title plan, 165,340 and 197,144 ; on the east by Crown reservation, Kohombagahawatta claimed by Mathosingho of Elwitiya, Korakahahena belonging to the Crown, and Moragasptiyamukalana sold by the Crown to W. Albert Fernando ; on the south by Moragasptiyamukalana belonging to the Crown ; and on the west by Bombiwela tank bund.

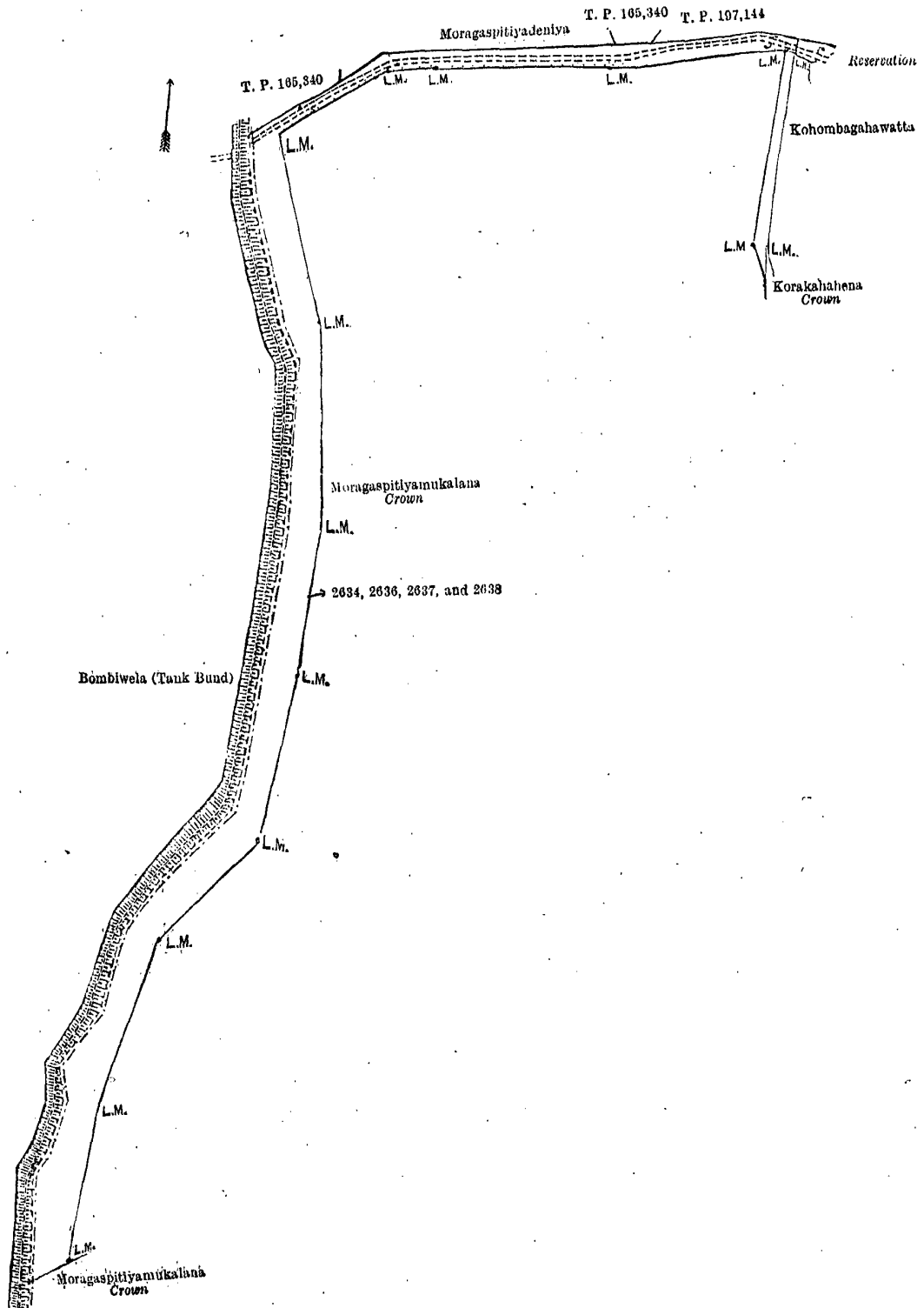
[For Diagram see page 986.]

Puttalam Notice No. 6,020.**Notice under "The Waste Lands Ordinances of 1897, 1899, 1900, and 1903."**

TAKE notice that unless within three months from October 13, 1916, the persons, if any, who claim any interest in the lands hereinafter mentioned or in any one or more of such lands appear before the Assistant Government Agent of the Puttalam and Chilaw Districts of the North-Western Province, at his office in Puttalam, and make claim in person or in writing to the said lands or any of them or to some interest therein :

Such Assistant Government Agent, in pursuance of the powers in him vested by Ordinance No. 1 of 1897, will declare by writing under his hand that the said lands, or such of them to which no claim has been made, are the property of the Crown.

C. H. COLLINS,
Assistant Government Agent,
Puttalam and Chilaw Districts.



Surveyor-General's Office,
Colombo, July 29, 1916.

Scale of 4 Chains to an Inch.

C. R. LUNDIE,
for Surveyor-General.

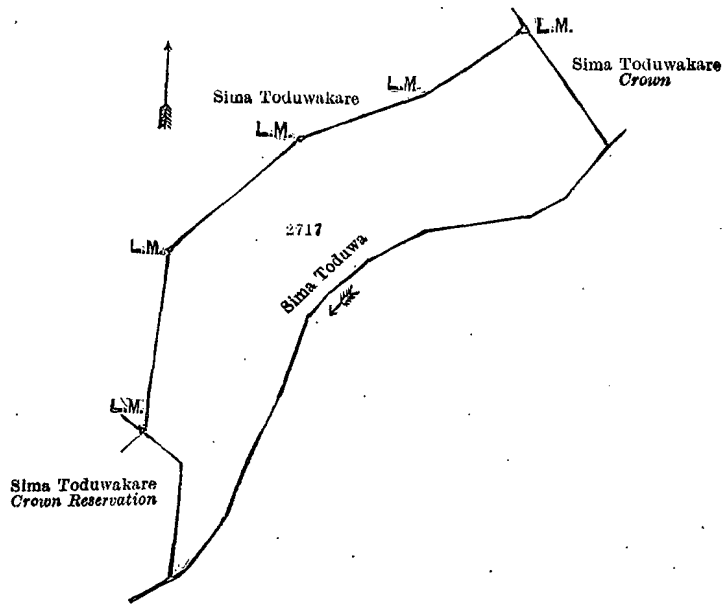
Description of the Lands referred to.

The following lots situated in the village Taluwa, in Akkarai pattu south of Puttalam pattu division, in the District of Puttalam, of the North-Western Province, as described in the annexed diagrams:—

I.—Preliminary plan 4,502.

Lot.	Name of Land.	Extent, A. R. P.
2717	Simatoduwakare (reservation for Simatoduwa)	3 3 3

and bounded as follows: on the north by Simatoduwakare sold by the Crown to S. Gnanamuttu; on the east by Simatoduwakare belonging to the Crown and Simatoduwa; on the west by Simatoduwakare Crown reservation.



Scale of 4 Chains to an Inch.

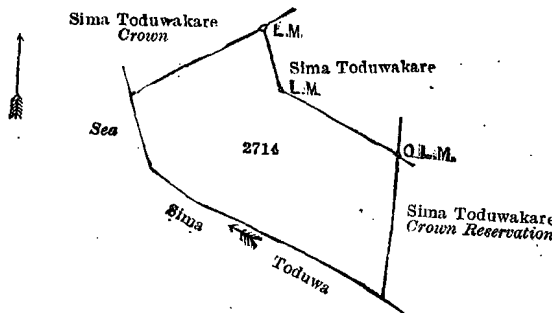
Surveyor-General's Office,
Colombo, June 30, 1916.

C. R. LUNDIE,
for Surveyor-General.

II.—Preliminary plan 4,502.

Lot.	Name of Land.	Extent, A. R. P.
2714	Simatoduwakare (reservation for Simatoduwa and the seashore) ...	1 2 35

and bounded as follows : on the north by Simatoduwakare sold by the Crown to S. Gnanamuttu ; on the east by Simatoduwakare Crown reservation ; on the south by Simatoduwa ; on the west by the sea and Simatoduwakare belonging to the Crown.



Scale of 4 Chains to an Inch.

Surveyor-General's Office,
Colombo, June 30, 1916.

C. R. LUNDIE,
for Surveyor-General.

Puttalam Notice No. 6,021.

Notice under "The Waste Lands Ordinances of 1897, 1899, 1900, and 1903."

TAKE notice that unless within three months from October 13, 1916, the persons, if any, who claim any interest in the land hereinafter mentioned appear before the Assistant Government Agent of the Puttalam and Chilaw Districts of the North-Western Province, at his office in Puttalam, and make claim in person or in writing to the said land or to some interest therein :

Such Assistant Government Agent, in pursuance of the powers in him vested by Ordinance No. 1 of 1897, will declare by writing under his hand that the said land, to which no claim has been made, is the property of the Crown.

C. H. COLLINS,
Assistant Government Agent,
Puttalam and Chilaw Districts.

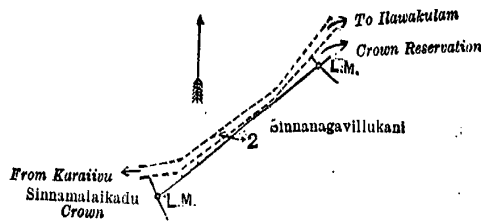
Description of the Land referred to.

The following lot situated in the village Karaitivu, in Pomparippu pattu of Kalpitiya division, in the District of Puttalam, North-Western Province, as described in the annexed diagram :—

Preliminary plan 4,554.

Lot.	Name of Land.	Extent, A. R. P.
2	Sinnanagavillukani (reservation for cart track)	0 0 9

and bounded as follows : on the north by road from Karaitivu to Ilwakulam ; on the east by Crown reservation and Sinnanagavillukani sold by the Crown to S. T. Seinadeen Marikar and another ; on the south by Sinnamalaikadu belonging to the Crown.



Surveyor-General's Office,
Colombo, May 31, 1916.

Scale of 4 Chains to an Inch.

C. R. LUNDIE,
for Surveyor-General.

Puttalam Notice No. 6,022.

Notice under "The Waste Lands Ordinances of 1897, 1899, 1900, and 1903."

TAKE notice that unless within three months from October 13, 1916, the persons, if any, who claim any interest in the lands hereinafter mentioned or in any one or more of such lands appear before the Assistant Government Agent of the Puttalam and Chilaw Districts of the North-Western Province, at his office in Puttalam, and make claim in person or in writing to the said lands or any of them or to some interest therein :

Such Assistant Government Agent, in pursuance of the powers in him vested by Ordinance No. 1 of 1897, will declare by writing under his hand that the said lands, or such of them to which no claim has been made, are the property of the Crown.

C. H. COLLINS,
Assistant Government Agent,
Puttalam and Chilaw Districts.

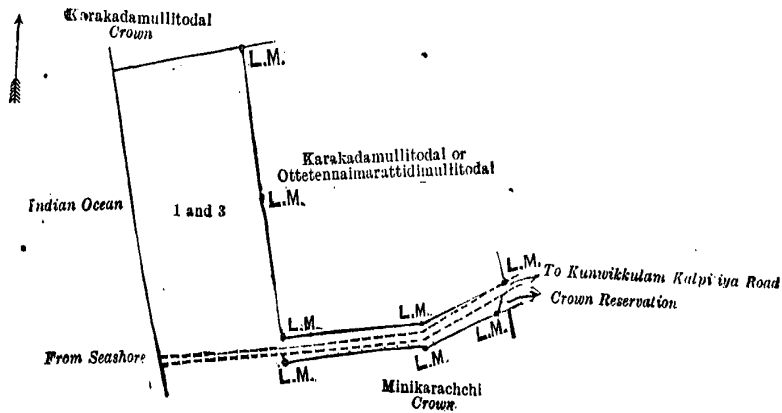
Description of the Lands referred to.

The following lots situated in the village Mampuri, in Akkarai pattu north of Kalpitiya division, in the District of Puttalam, North-Western Province, as described in the annexed diagrams :—

I.—Preliminary plan 4,560.

Lot.	Name of Land.	Extent, A. R. P.
1 ..	Karakadamullitodal or Ottetennaimanattidimullitodal (reservation for seashore)	1 3 36
3 ..	Do. (reservation for road)	0 0 31
		2 0 27

and bounded as follows : on the north, by Karakadamullitodal belonging to the Crown and Karakadamullitodal or Ottetennaimarattidimullitodal sold by the Crown to B. C. Marcellus ; on the east by Crown reservation ; on the south by Minikarachchi belonging to the Crown and road from seashore ; and on the west by the Indian Ocean.



Surveyor-General's Office,
Colombo, June 6, 1916.

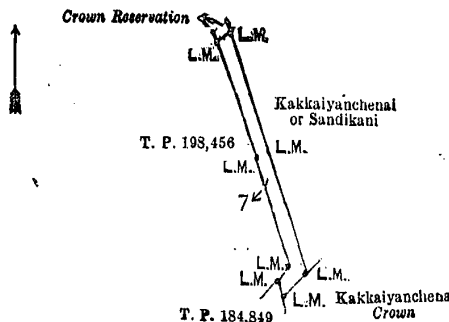
Scale of 4 Chains to an Inch.

C. R. LUNDIE,
for Surveyor-General.

II.—Preliminary plan 4,560.

Lot.	Name of Land.	Extent, A. R. P.
7 ..	Kakkaiyanchenai or Sandikani (reservation for means of access)	0 0 30

and bounded as follows : on the north by Crown reservation ; on the east by Kakkaiyanchenai or Sandikani sold by the Crown to M. Lorensu Perera ; on the south by Kakkaiyanchena belonging to the Crown ; and on the west by lands described in title plans 184,849 and 198,456.



Surveyor-General's Office,
Colombo, June 6, 1916.

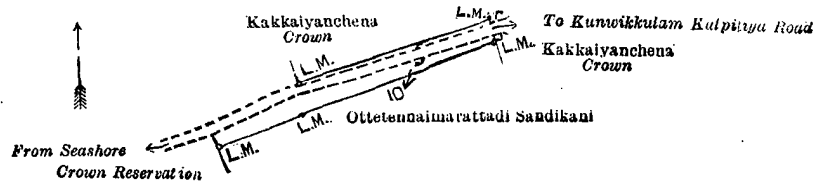
Scale of 4 Chains to an Inch.

C. R. LUNDIE,
for Surveyor-General.

III.—Preliminary plan 4,560.

Lot.	Name of Land.	Extent, A. R. P.
10	Ottetennaimarattadi Sandikani (reservation for road)	0 0 36

and bounded as follows: on the north by Kakkaiyanchena belonging to the Crown; on the east by Kakkaiyanchena belonging to the Crown; on the south by Ottetennaimarattadi Sandikani sold by the Crown to A. Benedict Udaiyar; and on the west by Crown reservation.



Surveyor-General's Office,
Colombo, June 6, 1916.

Scale of 4 Chains to an Inch.

C. R. LUNDIE,
for Surveyor-General.

Puttalam Notice No. 6,023.

Notice under "The Waste Lands Ordinances of 1897, 1899, 1900, and 1903."

TAKE notice that unless within three months from October 13, 1916, the persons, if any, who claim any interest in the lands hereinafter mentioned or in any one or more of such lands appear before the Assistant Government Agent of the Puttalam and Chilaw Districts of the North-Western Province, at his office in Puttalam, and make claim in person or in writing to the said lands or any of them or to some interest therein:

Such Assistant Government Agent, in pursuance of the powers in him vested by Ordinance No. 1 of 1897, will declare by writing under his hand that the said lands, or such of them to which no claim has been made, are the property of the Crown.

C. H. COLLINS,
Assistant Government Agent,
Puttalam and Chilaw Districts.

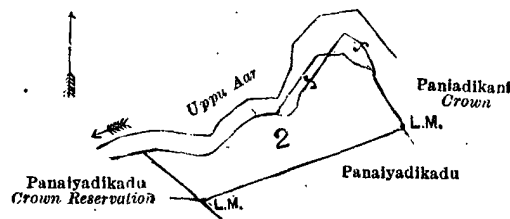
Description of the Lands referred to.

The following lots situated in the village Ambalam, in Pomparippu pattu of Kalpitiya division, in the District of Puttalam of the North-Western Province, as described in the annexed diagrams:—

I.—Preliminary plan 4,547.

Lot.	Name of Land.	Extent, A. R. P.
2	Panaiyadikadu (reservation for Uppu-aar)	0 2 33

and bounded as follows: on the north by Uppu-aar; on the east by Paniadikani belonging to the Crown; on the south by Panaiyadikadu sold by the Crown to A. Meera Lebbe Pattani; and on the west by Panaiyadikadu Crown reservation.



Surveyor-General's Office,
Colombo, May 30, 1916.

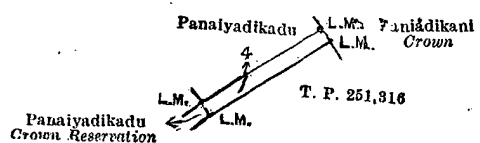
Scale of 4 Chains to an Inch.

C. R. LUNDIE,
for Surveyor-General.

II.—Preliminary plan 4,547.

Lot.	Name of Land.	Extent, A. R. P.
4	Panaiyadikadu (reservation for right of way)	0 0 15

and bounded as follows: on the north-east by Paniadikani belonging to the Crown; on the south-east by land described in title plan 251,316; on the south-west by Panaiyadikadu Crown reservation; and on the north-west by Panaiyadikadu sold by the Crown to A. Meera Lebbe Pattani.



Surveyor-General's Office,
Colombo, May 30, 1916.

Scale of 4 Chains to an Inch.

C. R. LUNDIE,
for Surveyor-General.

Puttalam Notice No. 6,024.**Notice under "The Waste Lands Ordinances of 1897, 1899, 1900, and 1903."**

TAKE notice that unless within three months from October 13, 1916, the persons, if any, who claim any interest in the lands hereinafter mentioned or in any one or more of such lands appear before the Assistant Government Agent of the Puttalam and Chilaw Districts of the North-Western Province, at his office in Puttalam, and make claim in person or in writing to the said lands or any of them or to some interest therein :

Such Assistant Government Agent, in pursuance of the powers in him vested by Ordinance No. 1 of 1897, will declare by writing under his hand that the said lands, or such of them to which no claim has been made, are the property of the Crown.

C. H. COLLINS,
Assistant Government Agent,
Puttalam and Chilaw Districts.

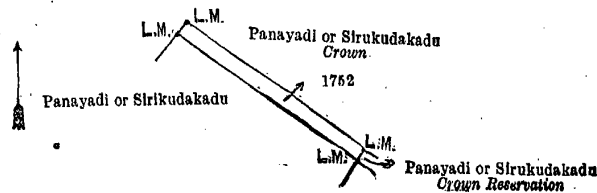
Description of the Lands referred to.

The following lots situated in the village Ambalam, in Pomparippu pattu of the Kalpitiya division, in the District of Puttalam of the North-Western Province, as described in the annexed diagrams :—

I.—Preliminary plan 4,248.

Lot.	Name of Land.	Extent, A. R. P.
1752	Panayadikadu or Sirukudakadu (reservation for a road)	0 0 25

and bounded as follows: on the north-east by Panayadi or Sirukudakadu belonging to the Crown and Panayadi or Sirukudakadu Crown reservation; on the south-west by Panayadi or Sirukudakadu sold by the Crown to I. W. P. Pichchetamby.



Surveyor-General's Office,
Colombo, June 17, 1916.

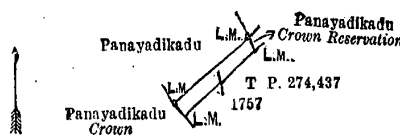
Scale of 4 Chains to an Inch.

C. R. LUNDIE,
for Surveyor-General.

II.—Preliminary plan 4,248.

Lot.	Name of Land.	Extent, A. R. P.
1757	Panayadikadu (reservation for a road)	0 0 10

and bounded as follows: on the north-east by Panayadikadu Crown reservation; on the south-east by land described in title plan 274,437; on the south-west by Panayadikadu belonging to the Crown; and on the north-west by Panayadikadu sold by the Crown to Sinna Kolandu Mohideen.



Surveyor-General's Office,
Colombo, June 17, 1916.

Scale of 4 Chains to an Inch.

C. R. LUNDIE,
for Surveyor-General.

Puttalam Notice No. 6,025.**Notice under "The Waste Lands Ordinances of 1897, 1899, 1900, and 1903."**

TAKE notice that unless within three months from October 13, 1916, the persons, if any, who claim any interest in the land hereinafter mentioned appear before the Assistant Government Agent of the Puttalam and Chilaw Districts of the North-Western Province, at his office in Puttalam, and make claim in person or in writing to the said land or to some interest therein :

Such Assistant Government Agent, in pursuance of the powers in him vested by Ordinance No. 1 of 1897, will declare by writing under his hand that the said land, to which no claim has been made, is the property of the Crown.

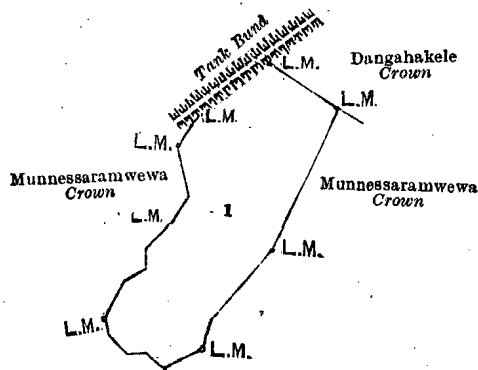
C. H. COLLINS,
Assistant Government Agent,
Puttalam and Chilaw Districts.

Description of the Land referred to.

The following lot situated in the village Munnessaram, in Munnessaram pattu south of Pitigal korale north, in the District of Chilaw, North-Western Province, as described in the annexed diagram :—

Lot.	Name of Land.	Extent, A. R. P.
1	Dangahagala	1 1 34

and bounded as follows: on the north by Dangahakele belonging to the Crown; on the east and south by Munnessaramwewa belonging to the Crown; on the west by Munnessaramwewa belonging to the Crown and tank bund.



Surveyor-General's Office,
Colombo, June 21, 1916.

Scale of 4 Chains to an Inch.

C. R. LUNDIE,
for Surveyor-General.

Puttalam Notice No. 6,026.

Notice under "The Waste Lands Ordinances of 1897, 1899, 1900, and 1903."

TAKE notice that unless within three months from October 13, 1916, the persons, if any, who claim any interest in the land hereinafter mentioned appear before the Assistant Government Agent of the Puttalam and Chilaw Districts of the North-Western Province, at his office in Puttalam, and make claim in person or in writing to the said land or to some interest therein :

Such Assistant Government Agent, in pursuance of the powers in him vested by Ordinance No. 1 of 1897, will declare by writing under his hand that the said land, to which no claim has been made, is the property of the Crown.


C. H. COLLINS,
Assistant Government Agent,
Puttalam and Chilaw Districts.

Description of the Land referred to.

The following lot situated in the village Kandatoduwa, in Akkarai pattu south of Puttalam pattu division, in the District of Puttalam, North-Western Province, as described in the annexed diagram :—

Lot.	Name of Land.	Extent, A. R. P.
1730	Kandatoduwaelamarancholai (reservation for road)	0 0 15

and bounded as follows : on the north by road from sea to Kanamulai ; on the east by Kandatoduwaelamarancholai belonging to the Crown ; on the south by Kandatoduwaelamarancholai sold by the Crown to M. Y. M. Avichi Chetty ; and on the west by Crown reservation.



Surveyor-General's Office,
Colombo, June 28, 1916.

Scale of 4 Chains to an Inch.

C. R. LUNDIE,
for Surveyor-General.

Puttalam Notice No. 6,027.

Notice under "The Waste Lands Ordinances of 1897, 1899, 1900, and 1903."

TAKE notice that unless within three months from October 13, 1916, the persons, if any, who claim any interest in the lands hereinafter mentioned or in any one or more of such lands appear before the Assistant Government Agent of the Puttalam and Chilaw Districts of the North-Western Province, at his office in Puttalam, and make claim in person or in writing to the said lands or any of them or to some interest therein :

Such Assistant Government Agent, in pursuance of the powers in him vested by Ordinance No. 1 of 1897, will declare by writing under his hand that the said lands, or such of them to which no claim has been made, are the property of the Crown.

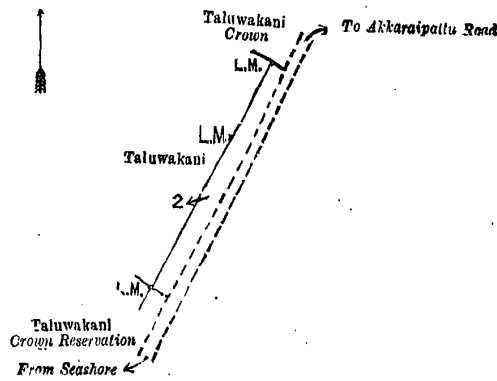
C. H. COLLINS,
Assistant Government Agent,
Puttalam and Chilaw Districts.

Description of the Lands referred to.

The following lots situated in the village Taluwa, in Akkarai pattu south of the Puttalam pattu division, in the District of Puttalam, North-Western Province, as described in the annexed diagrams :—

Lot.	Name of Land.	Extent, A. R. P.
2	Taluwakani (reservation for road)	0 0 36

and bounded as follows : on the north by Taluwakani belonging to the Crown ; on the east by road from seashore to Akkarai pattu road ; on the south by Taluwakani Crown reservation ; and on the west by Taluwakani sold by the Crown to S. Gnanamuttu.



Surveyor-General's Office,
Colombo, June 26, 1916.

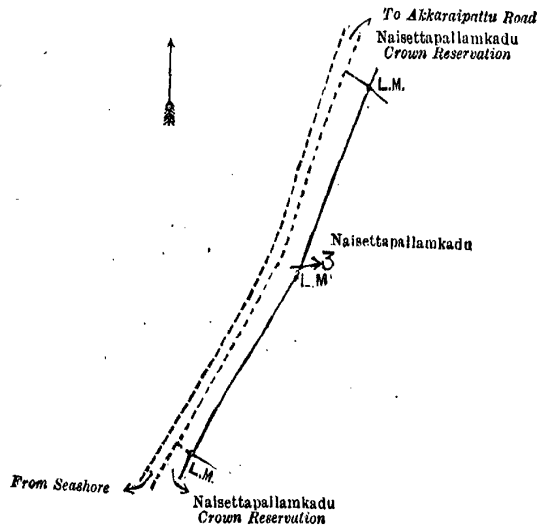
Scale of 4 Chains to an Inch.

C. R. LUNDIE,
for Surveyor-General.

II.—Preliminary plan 4,551.

Lot.	Name of Land.	Extent, A. R. P.
3	Naisettapallamkadu (reservation for road)	0 1 38

and bounded as follows : on the north by Naisettapallamkadu Crown reservation ; on the east by Naisettapallamkadu sold by the Crown to S. Gnanamuttu ; on the south by Naisettapallamkadu Crown reservation ; and on the west by road from seashore to Akkarai pattu road.



Surveyor-General's Office,
Colombo, June 26, 1916.

Scale of 4 Chains to an Inch.

C. R. LUNDIE,
for Surveyor-General.

Puttalam Notice No. 6,028.

Notice under "The Waste Lands Ordinances of 1897, 1899, 1900, and 1903."

TAKE notice that unless within three months from October 13, 1916, the persons, if any, who claim any interest in the lands hereinafter mentioned or in any one or more of such lands appear before the Assistant Government Agent of the Puttalam and Chilaw Districts of the North-Western Province, at his office in Puttalam, and make claim in person or in writing to the said lands or any of them or to some interest therein :

Such Assistant Government Agent, in pursuance of the powers in him vested by Ordinance No. 1 of 1897, will declare by writing under his hand that the said lands, or such of them to which no claim has been made, are the property of the Crown.

C. H. COLLINS,
Assistant Government Agent,
Puttalam and Chilaw Districts.

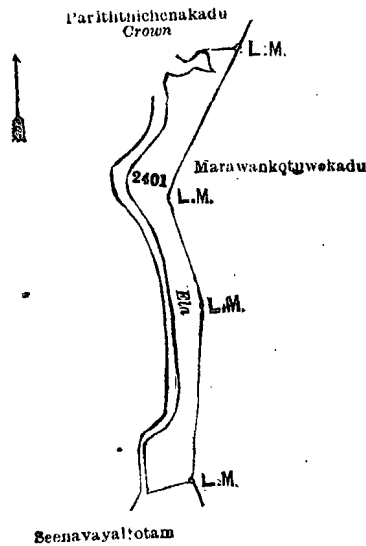
Description of the Lands referred to.

The following lots situated in the village Pulichchakulama, in Anaivilundan pattu north of Pitigal korale north, in the District of Chilaw of the North-Western Province, as described in the annexed diagrams :—

I.—Preliminary plan 4,408.

Lot.	Name of Land.	Extent, A. R. P.
2401	Marawankotuwekadu (reservation for irrigation channel)	0 2 16

and bounded as follows : on the north by Pariththichenakadu belonging to the Crown ; on the east by Marawankotuwekadu sold by the Crown to E. T. Jewan Bawa ; on the south by Seenavayaltotam claimed by E. C. Cader Tamby and others ; and on the west by ela.



Surveyor-General's Office,
Colombo, July 25, 1916.

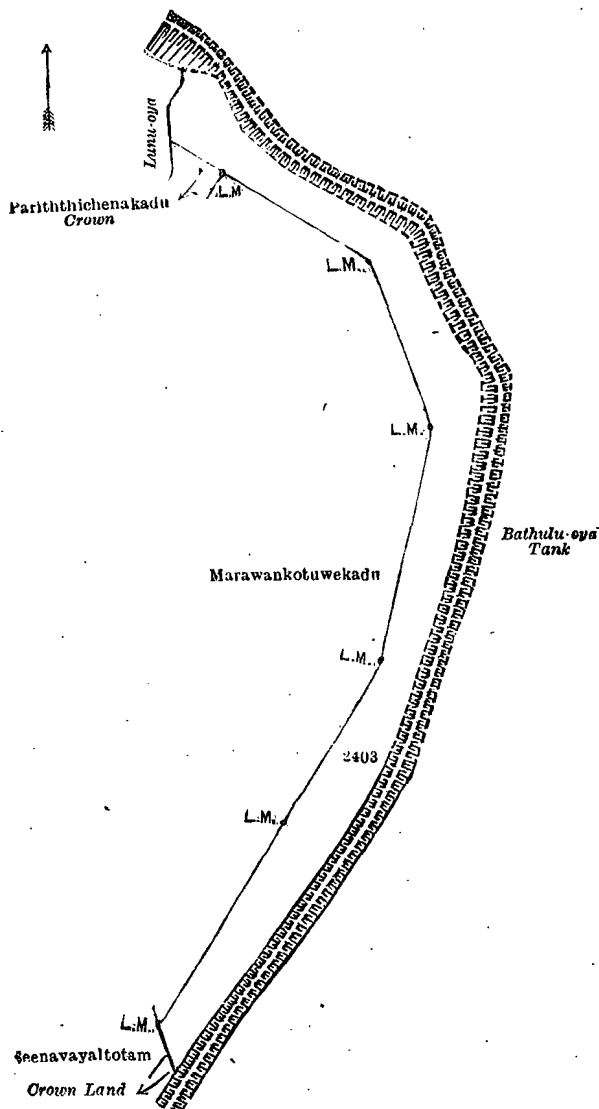
Scale of 4 Chains to an Inch.

C. R. LUNDIE,
for Surveyor-General.

II.—Preliminary plan 4,408.

Lot.	Name of Land.	Extent, A. R. P.
2403	Marawankotuwekadu (reservation for tank bund)	2 2 9

and bounded as follows: on the east by Bathulu-oya tank; on the south by Seenavayal'totam claimed by E. C. Cader Tamby and others; and on the west by Marawankotuwekadu sold by the Crown to E. T. Jewan Bawa and Pariththichenakadu belonging to the Crown and Lunu-oya.



Surveyor-General's Office,
Colombo, July 25, 1916.

Scale of 4 Chains to an Inch.

C. R. LUNDIE,
for Surveyor-General.

Puttalam Notice No. 6,029.**Notice under "The Waste Lands Ordinances of 1897, 1899, 1900, and 1903."**

TAKE notice that unless within three months from October 13, 1916, the persons, if any, who claim any interest in the land hereinafter mentioned appear before the Assistant Government Agent of the Puttalam and Chilaw Districts of the North-Western Province, at his office in Puttalam, and make claim in person or in writing to the said land or to some interest therein :

Such Assistant Government Agent, in pursuance of the powers in him vested by Ordinance No. 1 of 1897, will declare by writing under his hand that the said land, to which no claim has been made, is the property of the Crown.

C. H. COLLINS,
Assistant Government Agent,
Puttalam and Chilaw Districts.

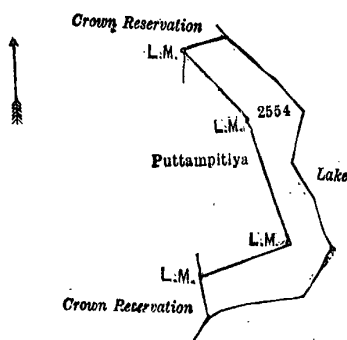
Description of the Land referred to.

The following lot situated in the village Nagul Eliya, in Anaivilundan pattu north of Pitigal korale north, in the District of Chilaw of the North-Western Province, as described in the annexed diagram :—

Preliminary plan 4,452.

Lot.	Name of Land.	Extent, A. R. P.
2554	Puttampitiya (reservation for the lake)	0 3 5

and bounded as follows : on the north by Crown reservation ; on the east by the lake ; on the south by Crown reservation ; and on the west by Puttampitiya sold by the Crown to N. G. Croos.



Surveyor-General's Office,
Colombo, July 13, 1916.

Scale of 4 Chains to an Inch.

C. R. LUNDIE.
for Surveyor-General.

Puttalam Notice No. 6,030.**Notice under "The Waste Lands Ordinances of 1897, 1899, 1900, and 1903."**

TAKE notice that unless within three months from October 13, 1916, the persons, if any, who claim any interest in the land hereinafter mentioned appear before the Assistant Government Agent of the Puttalam and Chilaw Districts of the North-Western Province, at his office in Puttalam, and make claim in person or in writing to the said land or to some interest therein :

Such Assistant Government Agent, in pursuance of the powers in him vested by Ordinance No. 1 of 1897, will declare by writing under his hand that the said land, to which no claim has been made, is the property of the Crown.

C. H. COLLINS,
Assistant Government Agent,
Puttalam and Chilaw Districts.

Description of the Land referred to.

The following lot situated in the village Karaitivu, in Pomparippu pattu of Kalpitiya division, in the District of Puttalam, North-Western Province, as described in the annexed diagram :—

Preliminary plan 4,555.

Lot.	Name of Land.	Extent, A. R. P.
2	Magilamvillukani (reservation for cart tracks)	0 1 37

and bounded as follows : on the north by cart track from Karaitivu to Magillamvillu ; on the east by Magilamvillukadu belonging to the Crown, Magilamvillukani sold by the Crown to Pitchche Rauther ; on the south by Magilamvillukani Crown reservation ; and on the west by cart track from Karaitivu to Allamvillu.

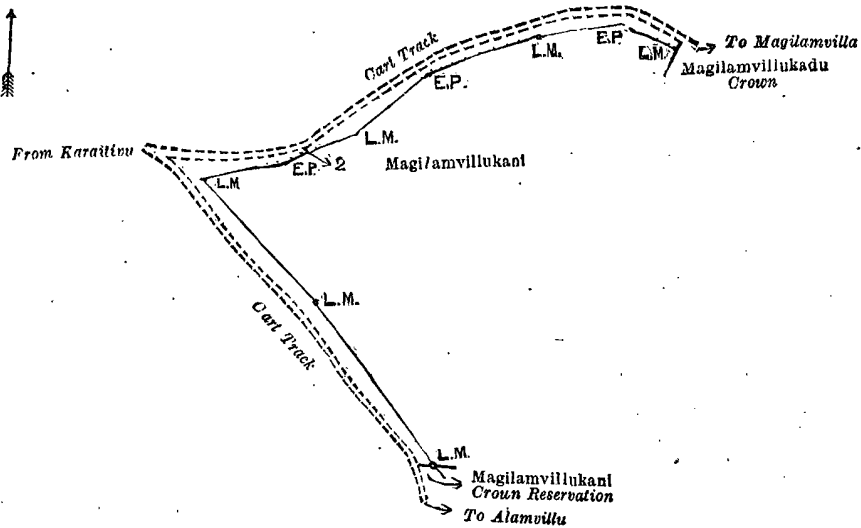
[For Diagram see page 995.]

Puttalam Notice No. 6,031.**Notice under "The Waste Lands Ordinances of 1897, 1899, 1900, and 1903."**

TAKE notice that unless within three months from October 13, 1916, the persons, if any, who claim any interest in the land hereinafter mentioned appear before the Assistant Government Agent of the Puttalam and Chilaw Districts of the North-Western Province, at his office in Puttalam, and make claim in person or in writing to the said land or to some interest therein :

Such Assistant Government Agent, in pursuance of the powers in him vested by Ordinance No. 1 of 1897, will declare by writing under his hand that the said land, to which no claim has been made, is the property of the Crown.

C. H. COLLINS,
Assistant Government Agent,
Puttalam and Chilaw Districts.



Surveyor-General's Office,
Colombo, May 31, 1916.

Scale of 4 Chains to an Inch.

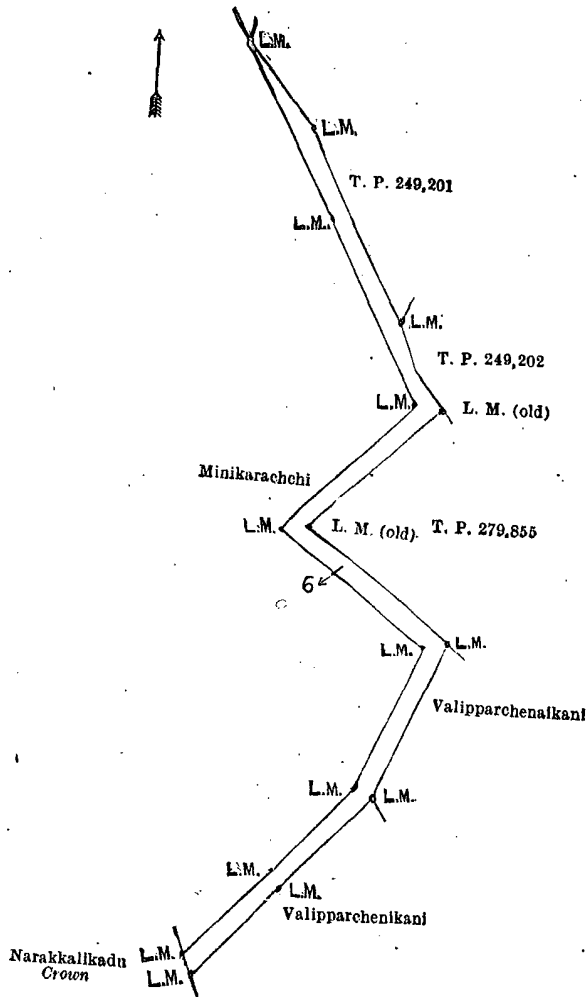
C. R. LUNDIE,
for Surveyor-General.

Description of the Land referred to.

The following lot situated in the village Narakkali, in Akkarai pattu north, Kalpitiya division, Puttalam District of the North-Western Province, as described in the annexed diagram :—
Preliminary plan 4,542.

Lot.	Name of Land.	Extent, A. B. P.
6	Minikarachchi (reservation for a path)	0 3 34

and bounded as follows : on the east by lands described in title plans 249,201, 249,202, 279,855, Valipparchenaikani unclaimed by the Crown, Valipparchenaikani sold by the Crown to Manuel Mathias ; on the south by Narakkalikadu belonging to the Crown ; and on the west by Minikarachchi sold by the Crown to M. P. Joseph Henry.



Surveyor-General's Office,
Colombo, May 30, 1916.

Scale of 4 Chains to an Inch.

C. R. LUNDIE,
for Surveyor-General.

Puttalam Notice No. 6,032.

Notice under "The Waste Lands Ordinances of 1897, 1899, 1900, and 1903."

TAKE notice that unless within three months from October 13, 1916, the persons, if any, who claim any interest in the lands hereinafter mentioned or in any one or more of such lands appear before the Assistant Government Agent of the Puttalam and Chilaw Districts of the North-Western Province, at his office in Puttalam, and make claim in person or in writing to the said lands or any of them or to some interest therein :

Such Assistant Government Agent, in pursuance of the powers in him vested by Ordinance No. 1 of 1897, will declare by writing under his hand that the said lands, or such of them to which no claim has been made, are the property of the Crown.

C. H. COLLINS,
Assistant Government Agent,
Puttalam and Chilaw Districts.

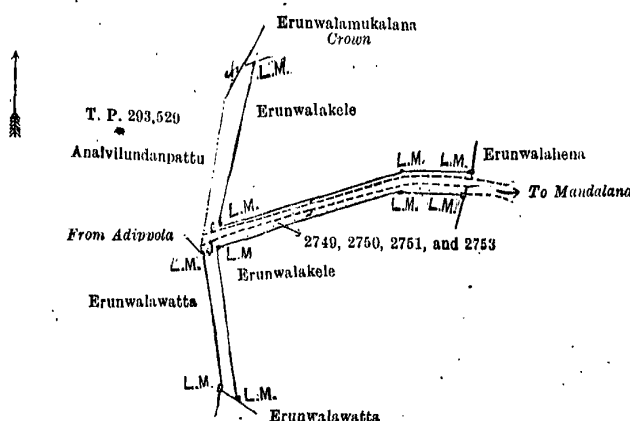
Description of the Lands referred to.

The following lots situated in the village Erunwala, in Munnessaram pattu of Pitigal korale north, in the District of Chilaw, North-Western Province, as described in the annexed diagrams :—

I.—Preliminary plan 4,513.

Lot.	Name of Land.	Extent, A. R. P.
2749 ..	Erunwalakele (reservation for Gansabhawa road) ..	0 0 6
2750 ..	Do. (outlet reservation) ..	0 0 22
2751 ..	Do. (reservation for Gansabhawa road) ..	0 0 10.
2753 ..	Do. (outlet reservation) ..	0 0 16
		0 1 14

and bounded as follows : on the north by Erunwalamukalana belonging to the Crown, Erunwalakele sold by the Crown to D. M. Bandulhami ; on the east by Erunwalahena belonging to the Crown ; on the south by Erunwalakele sold by the Crown to R. Ukkubanda and Erunwalawatta sold by the Crown to Jacob de Mel ; and on the west by land described in title plan 293,529 and Erunwalawatta unclaimed by the Crown.



Surveyor-General's Office,
Colombo, July 5, 1916.

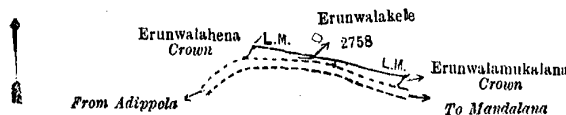
Scale of 4 Chains to an Inch.

C. R. LUNDIE,
for Surveyor-General.

II.—Preliminary plan 4,513.

Lot.	Name of Land.	Extent, A. R. P.
2758 ..	Erunwalakele (reservation for Gansabhawa road) ..	0 0 6

and bounded as follows : on the north by Erunwalakele sold by the Crown to D. M. Bandulhami ; on the east by Erunwalamukalana belonging to the Crown ; on the south by road from Addippola to Mandalana ; and on the west by Erunwalahena belonging to the Crown.



Surveyor-General's Office,
Colombo, July 5, 1916.

Scale of 4 Chains to an Inch.

C. R. LUNDIE,
for Surveyor-General.