

Ceylon Government Gazette

Published by Authority.

No. 6,830 — FRIDAY, OCTOBER 20, 1916.

PART I.—General: Minutes, Proclamations, Appointments, and General Government Notifications.
PART II.—Legal and Judicial.

PART III.—Provincial Administration.
PART IV.—Land Settlement.
PART V.—Mercantile, Marine, Municipal, Local, &c.

Separate paging is given to each Part, in order that it may be filed separately.

Part IV.—Land Settlement.

	PAGE		PAGE
Final Orders	997	Preliminary Notices	1129

FINAL ORDERS.

Kurunegala S. O. No. 1,395.

Order under Section 2 of "The Waste Lands Ordinances of 1897, 1899, 1900, and 1903," declaring Land to be Crown Property.

In the matter of the land commonly called or known as Kotuwelapillewa, situate in the village of Kitalawa, in the Yatikaha korale of the Katugampola hatpattu of the Kurunegala District, in the North-Western Province, and of "The Waste Lands Ordinances of 1897, 1899, 1900, and 1903."

THE notice required by section 1 of "The Waste Lands Ordinances of 1897, 1899, 1900, and 1903," having been duly published in manner prescribed by that section in respect of the above-named land (*vide* Notice No. 5,807), and no claim having been made to the said land or to any interest therein within the period of three months from the date specified in the said notice, I, John Murray Davies, Special Officer appointed under section 28 of the said Ordinances, under and by virtue of the powers vested in me in that behalf by section 2 of the said Ordinances, do hereby on this 26th day of July, 1916, order and declare that the said land, as more fully described herein below, situate in the village of Kitalawa, in the Yatikaha korale of the Katugampola hatpattu of the Kurunegala District, in the North-Western Province, and shown as lot 3A in preliminary plan 965 and in the annexed diagram, and containing in extent 1 rood and 27 perches, is the property of the Crown.

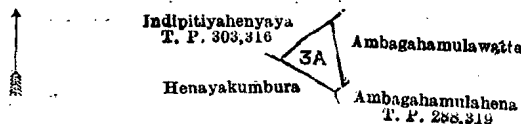
Description of the Land referred to.

The following lot situated in the village of Kitalawa, in the Yatikaha korale of the Katugampola hatpattu of the Kurunegala District, in the North-Western Province, as described in the annexed diagram:—

Preliminary plan 965.

Lot.	Name of Land.	Extent, A. R. P.
3A	Kotuwelapillewa	0 1 27

and bounded as follows: on the north by Indipitiyahenyaya sold by the Crown (T. P. 303,316), Ambagahamulawatta (private); on the east by Ambagahamulawatta (private), Ambagahamulahena sold by the Crown (T. P. 288,319); on the south by Henayakumbura (private); on the west by Indipitiyahenyaya sold by the Crown (T. P. 303,316).



Surveyor-General's Office,
Colombo, March 9, 1915.

Scale of 8 Chains to an Inch.

G. K. THORNHILL,
for Surveyor-General.

July 26, 1916.

J. M. DAVIES,
Special Officer.

Kurunegala S. O. No. 1,396.

Order under Section 4, Sub-section (1), of "The Waste Lands Ordinances of 1897, 1899, 1900, and 1903," declaring Lands to be Crown Property.

In the matter of the lands commonly called or known as Akurumullegederapara (road), Danwellepara (road), situate in the village of Godawita, in the Rekko pattu korale of the Dambadeni hatpattu of the Kurunegala District, in the North-Western Province, and of "The Waste Lands Ordinances of 1897, 1899, 1900, and 1903."

WHEREAS in pursuance of section 1 of the said Ordinances it was duly notified on the 3rd day of July, 1914, that if no claim to the lands commonly called or known as Akurumullegederapara (road), Danwellepara (road), situate in the village of Godawita, in the Rekko pattu korale of the Dambadeni hatpattu, in the Kurunegala District; in the North-Western Province, containing in extent 1 rood and 6 perches, and shown as lots 29 and 30 in preliminary plan 1,466 and in the annexed diagrams, was made to Mungo Tennent Archibald, Special Officer appointed under section 28 of the said Ordinances, within the period of three months from the date specified in such notice, such lands would be declared the property of the Crown, and dealt with on account of the Crown (*vide* Notice No. 5,250):

And whereas Maria Remagina Fernando made claim thereto, and whereas the said claimant has withdrawn her claim to the said lands, I, John Murray Davies, Special Officer appointed under section 28 of the said Ordinances, under and by virtue of the powers vested in me in that behalf by section 4 of the said Ordinances, do hereby on this 12th day of September, 1916, order and declare, under section 4, sub-section (1), of the said Ordinances, that the said lands, as more fully described herein below, are the property of the Crown.

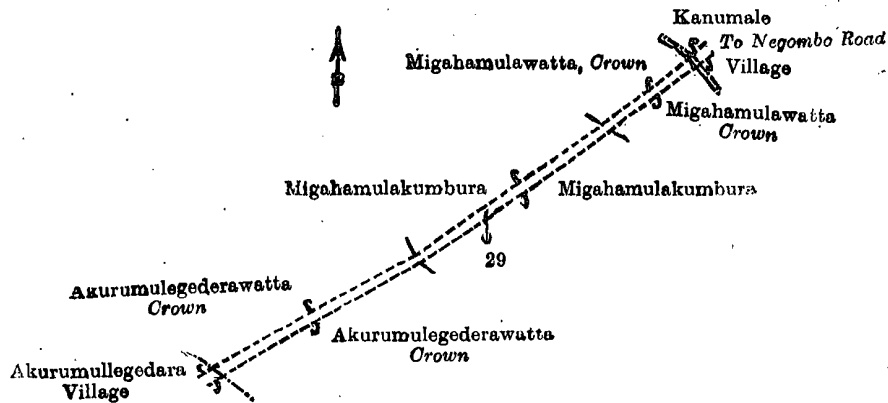
Description of the Lands referred to.

The following lots situated in the village of Godawita, in the Rekko pattu korale of the Dambadeni hatpattu of the Kurunegala District, in the North-Western Province, as described in the annexed diagrams:—

I.—Preliminary plan 1,466.

Lot.	Name of Land.	Extent, A. R. P.
29	Akurumullegederapara (road)	0 1 0

and bounded as follows: on the north by Akurumullegederawatta belonging to Crown, Migahamulahena claimed by Mrs. S. M. Fernando, Migahamulawatta belonging to Crown; on the east by the village limit of Kanumale; on the south by Migahamulawatta belonging to Crown, Migahamulakumbura claimed by Mrs. S. M. Fernando, Akurumullegederawatta belonging to Crown; on the west by the village limit of Akurumullegedera.



Surveyor-General's Office,
Colombo, April 21, 1914.

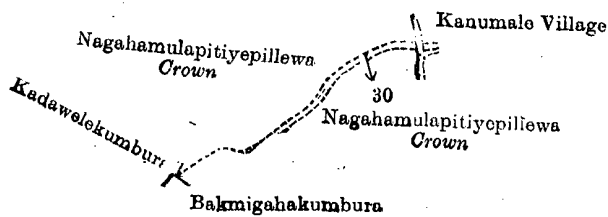
Scale of 4 Chains to an Inch.

G. K. THORNHILL,
for Acting Surveyor-General.

II.—Preliminary plan 1,466.

Lot.	Name of Land.	Extent, A. R. P.
30	Danwellepara (road)	0 0 6

and bounded as follows: on the north by Nagahamulapitiyepillewa belonging to Crown; on the east by the village limit of Kanumale; on the south by Nagahamulapitiyepillewa belonging to Crown, Bakmigahakumbura claimed by Bamunu Mudiyansele Ukkurala; on the west by Kadawelekumbura claimed by Bamunu Mudiyansele Ukkurala and others.



Surveyor-General's Office,
Colombo, April 21, 1914.

Scale of 4 Chains to an Inch.

G. K. THORNHILL,
for Acting Surveyor-General.

September 12, 1916.

J. M. DAVIES,
Special Officer.

Kurunegala S. O. No. 1,397.**Order under Section 2 of "The Waste Lands Ordinances of 1897, 1899, 1900, and 1903,"
declaring Lands to be Crown Property.**

In the matter of the lands commonly called or known as bund and channel, situate in the village of Peddawa, in the Mahagalboda Egoda korale of the Hiriyaia hatpattu of the Kurunegala District, in the North-Western Province, and of "The Waste Lands Ordinances of 1897, 1899, 1900, and 1903."

THE notice required by section 1 of "The Waste Lands Ordinances of 1897, 1899, 1900, and 1903," having been duly published in manner prescribed by that section in respect of the above-named lands (*vide* Notice No. 5,820), and no claim having been made to the said lands or to any interest therein within the period of three months from the date specified in the said notice, I, John Murray Davies, Special Officer appointed under section 28 of the said Ordinances, under and by virtue of the powers vested in me in that behalf by section 2 of the said Ordinances, do hereby on this 5th day of August, 1916, order and declare that the said lands, as more fully described herein below, situate in the village of Peddawa, in the Mahagalboda Egoda korale of the Hiriyaia hatpattu of the Kurunegala District, in the North-Western Province, and shown as lots 16½ and 35½ in preliminary plan 1,286 and in the annexed diagrams, and containing in extent 33 perches, are the property of the Crown.

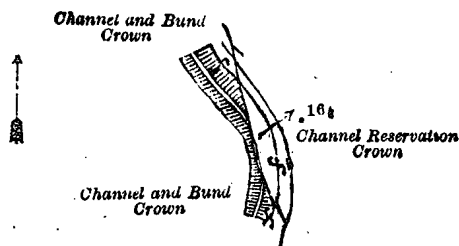
Description of the Lands referred to.

The following lots situated in the village of Peddawa, in the Mahagalboda Egoda korale of the Hiriyaia hatpattu of the Kurunegala District, in the North-Western Province, as described in the annexed diagrams:—

I.—Preliminary plan 1,286.

Lot.	Name of Land.	Extent, A. R. P.
16½	Bund and channel	0 0 21

and bounded as follows: on the north by a channel and bund claimed by the Crown; on the east by a channel reservation claimed by the Crown; on the south and west by a channel and bund claimed by the Crown.



Surveyor-General's Office,
Colombo, June 17, 1915.

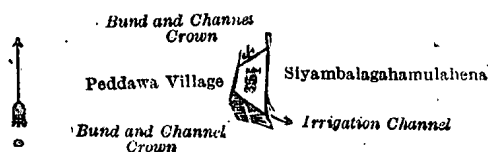
Scale of 4 Chains to an Inch.

A. H. G. DAWSON,
for Surveyor-General.

II.—Preliminary plan 1,286.

Lot.	Name of Land.	Extent, A. R. P.
35½	Bund and channel	0 0 12

and bounded as follows: on the north by bund and channel claimed by the Crown; on the east by Siyambalagahamulahena claimed by W. Menikrala, Arachchi, and others, old irrigation channel sold by the Crown; on the south by bund and channel claimed by the Crown; on the west by the village limit of Peddawa (southern portion).



Surveyor-General's Office,
Colombo, June 17, 1915.

Scale of 4 Chains to an Inch.

A. H. G. DAWSON,
for Surveyor-General.

J. M. DAVIES,
Special Officer.

August 5, 1916.

Kurunegala S. O. No. 1,398.**Order under Section 2 of "The Waste Lands Ordinances of 1897, 1899, 1900, and 1903,"
declaring Lands to be Crown Property.**

In the matter of the lands commonly called or known as Talahinnegamahena (abandoned road) and Gansabhawa road, situate in the village of Talahinnegama, in the Mahagalboda Egoda korale of the Hiriyaia hatpattu of the Kurunegala District, in the North-Western Province, and of "The Waste Lands Ordinances of 1897, 1899, 1900, and 1903."

THE notice required by section 1 of "The Waste Lands Ordinances of 1897, 1899, 1900, and 1903," having been duly published in manner prescribed by that section in respect of the above-named lands (*vide* Notice No. 5,823), and no claim having been made to the said lands or to any interest therein within the period of three months from the date specified in the said notice, I, John Murray Davies, Special Officer appointed under section 28 of the said Ordinances, under

and by virtue of the powers vested in me in that behalf by section 2 of the said Ordinances, do hereby on this 5th day of August, 1916, order and declare that the said lands, as more fully described herein below, situate in the village of Talahinnegama, in the Mahagalboda Egoda korale of the Hiriyala hatpattu of the Kurunegala District, in the North-Western Province, and shown as lots 9943 $\frac{1}{2}$, 9943 $\frac{3}{4}$ in preliminary plan 1,993 and in the annexed diagram, and containing in extent 2 roods and 10 perches, are the property of the Crown.

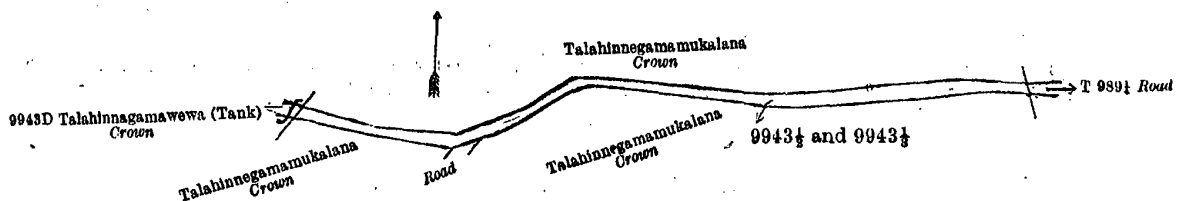
Description of the Lands referred to.

The following lots situated in the village of Talahinnegama, in the Mahagalboda Egoda korale of the Hiriyala hatpattu of the Kurunegala District, in the North-Western Province, as described in the annexed diagram:—

Preliminary plan 1,993.

Lot.	Name of Land.	Extent, A. R. P.
9943 $\frac{1}{2}$	Talahinnegamahena (abandoned road)	0 0 24
9943 $\frac{3}{4}$	Gansabhawa road	0 1 26
		0 2 10

and bounded as follows: on the north by Talahinnegamamukulana claimed by the Crown; on the east by a road (T 969 $\frac{1}{2}$); on the south by Talahinnegamamukulana belonging to the Crown, a road, Talahinnegamamukulana claimed by the Crown; on the west by Talahinnagawewa (tank) belonging to the Crown.



Surveyor-General's Office,
Colombo, May 11, 1915.

Scale of 4 Chains to an Inch

G. K. THORNHILL,
for Surveyor-General.

August 5, 1916.

J. M. DAVIES,
Special Officer.

Kurunegala S. O. No. 1,399.

Order under Section 2 of "The Waste Lands Ordinances of 1897, 1899, 1900, and 1903," declaring Lands to be Crown Property.

In the matter of the lands commonly called or known as streams, situated in the village of Bogamuwa, in the Udukaha korale south of the Dambadeni hatpattu of the Kurunegala District, in the North-Western Province, and of "The Waste Lands Ordinances of 1897, 1899, 1900, and 1903."

THE notice required by section 1 of "The Waste Lands Ordinances of 1897, 1899, 1900, and 1903," having been duly published in manner prescribed by that section in respect of the above-named lands (*vide* Notice No. 5,824), and no claim having been made to the said lands or to any interest therein within the period of three months from the date specified in the said notice, I, John Murray Davies, Special Officer appointed under section 28 of the said Ordinances, under and by virtue of the powers vested in me in that behalf by section 2 of the said Ordinances, do hereby on this 5th day of August, 1916, order and declare that the said lands, as more fully described herein below, situate in the village of Bogamuwa, in the Udukaha korale south of the Dambadeni hatpattu of the Kurunegala District, in the North-Western Province, and shown as lots 16 $\frac{1}{2}$, 16 $\frac{1}{4}$, 16 $\frac{1}{8}$ in preliminary plan 494 and in the annexed diagrams, and containing in extent 2 roods 35 perches, are the property of the Crown.

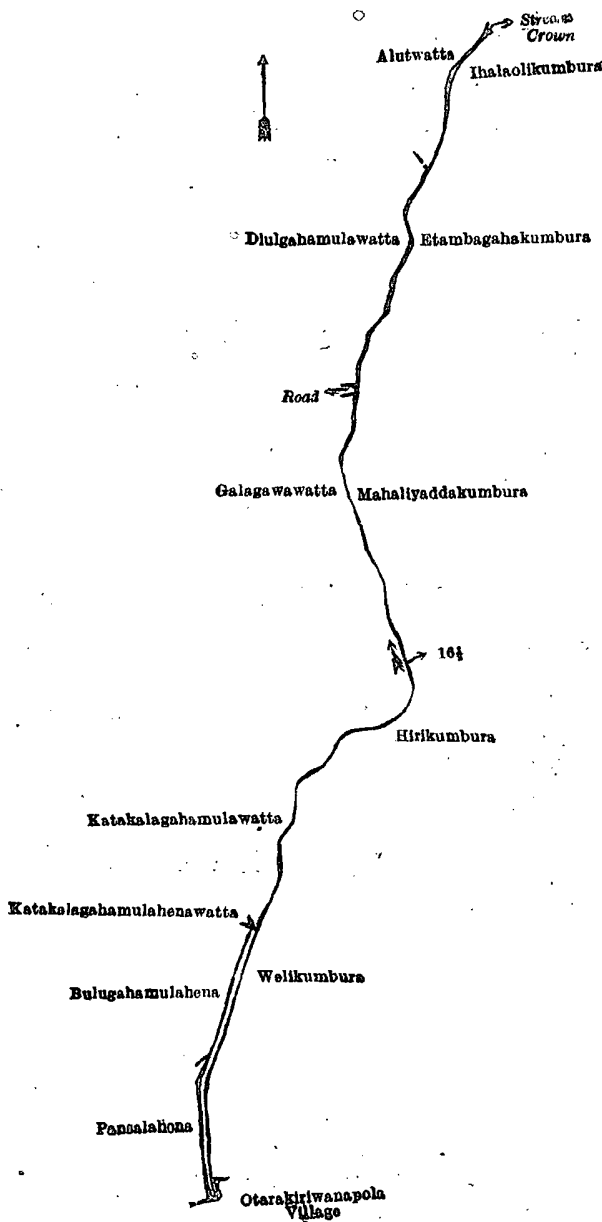
Description of the Lands referred to.

The following lots situated in the village of Bogamuwa, in the Udukaha korale south of the Dambadeni hatpattu of the Kurunegala District, in the North-Western Province, as described in the annexed diagrams:—

I.—Preliminary plan 494.

Lot.	Name of Land.	Extent, A. R. P.
16 $\frac{1}{2}$	Stream	0 1 28

and bounded as follows: on the north by Alutwatta claimed by Sambanayaka Mudiyansele Appuhamy and others, a stream belonging to the Crown; on the east by Ihalaolikumbura claimed by Sambanayaka Mudiyansele Kiri Banda and others, Etambagahakumbura claimed by Wirakodiachchilage Kirihamy, Mahaliyaddekumbura claimed by Wirakodiachchilage Punchi Appuhamy, Hirikumbura claimed by Sambanayaka Mudiyansele Appuhamy Vedarala, Welikumbura claimed by Amarasinha-achchilage Appuhamy and others; on the south by the village limit of Otarakiriwanapola; on the west by Pansalahena claimed by the Madawala Vihare, Bulugahamulahena claimed by Amarasinge Achchilage Kirihamy and others, Katalagalagamulawatta claimed by Mudiyansele Appuhamy, Katalagalagamulawatta claimed by Punchi Mudiyansele Appuhamy, Galagawawatta claimed by Nikalansuri Mudiyansele Babahamy and others, a road claimed by the Crown and Don Charles Senanayaka, Diulgahamulawatta claimed by Sambanayaka Mudiyansele Punchirala and others.



Surveyor-General's Office,
Colombo, May 19, 1915.

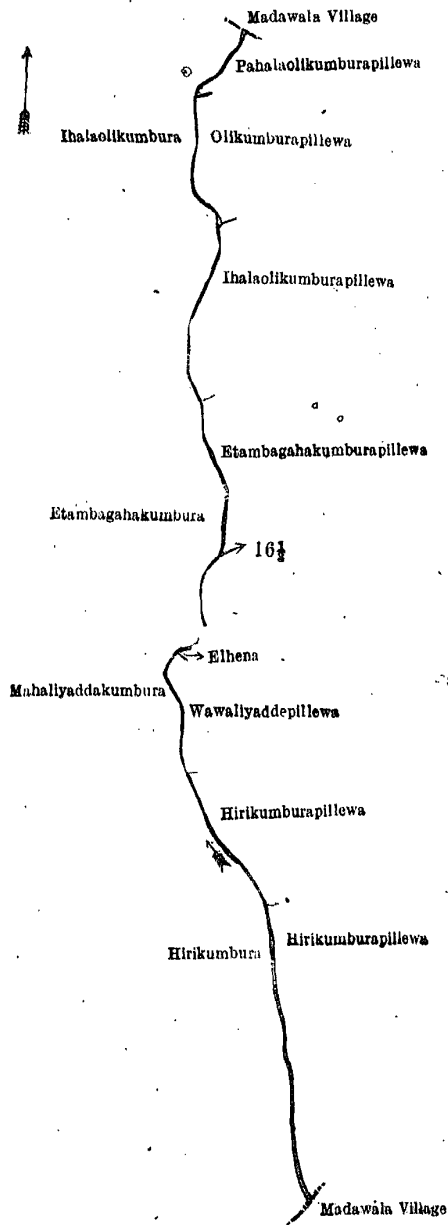
Scale of 4 Chains to an Inch.

G. K. THORNHILL,
for Surveyor-General.

II.—Preliminary plan 494.

Lot.	Stream	Name of Land.	Extent, A. R. P.
16½			0 1 3

and bounded as follows: on the north by the village limit of Madawala; on the east by Pahalaolikumburapillewa claimed by Sambanayaka Mudiyansele Punchirala and another, Olikumburapillewa claimed by Sambanayaka Mudiyansele Dingiri Menika and another, Ihalaolikumburapillewa claimed by Sambanayaka Mudiyansele Kiri Banda, Etambagahakumburapillewa claimed by Wirakodiachchilage Kirihamy, Elhena claimed by Sambanayaka Mudiyansele Appuhamy and another, Wawaliyaddepillewa claimed by Wirakodiachchilage Punchi Appu and another, Hirikumburapillewa claimed by Sambanayaka Mudiyansele Kiri Banda, Neligama Palis Appu, Hirikumburapillewa claimed by Sambanayaka Mudiyansele Appuhamy and another; on the south by the village limit of Madawala; on the west by Hirikumbura claimed by Sambanayaka Mudiyansele Appuhamy Vedarala, Mahaliyaddakumbura claimed by Wirakodiachchilage Punchi Appuhamy, Etambagahakumbura claimed by Wirakodiachchilage Kirihamy, Ihalaolikumbura claimed by Sambanayaka Mudiyansele Kiri Banda and others.



Surveyor-General's Office,
Colombo, May 19, 1915.

Scale of 4 Chains to an Inch.

G. K. THORNHILL,
for Surveyor-General.

III.—Preliminary plan 494.

Lot.	Stream	Name of Land.	Extent, A. B. P.
16 1/4	0 0 4

and bounded as follows: on the north by Welikumbura claimed by Amarasingha Achchillage Appuhamy and others; on the east by Bujgamagehena *alias* Bulugahamulahena claimed by Danayaka Achchilage Pinghamy and another; on the south by the village limit of Otarakiriwanapola; on the west by Welikumbura claimed by Amarasingha Achchillage Appuhamy and others.



Surveyor-General's Office,
Colombo, May 19, 1915.

Scale of 4 Chains to an Inch.

G. K. THORNHILL,
for Surveyor-General.

August 5, 1916.

J. M. DAVIES,
Special Officer.

Kurunegala S. O. No. 1,400.

**Order under Section 2 of "The Waste Lands Ordinances of 1897, 1899, 1900, and 1903,"
declaring Lands to be Crown Property.**

In the matter of the lands commonly called or known as channel reservations, situate in the village of Wadupola, in the Ihalawisideke korale of the Hiriyala hatpattu of the Kurunegala District, in the North-Western Province, and of "The Waste Lands Ordinances of 1897, 1899, 1900, and 1903."

THE notice required by section 1 of "The Waste Lands Ordinances of 1897, 1899, 1900, and 1903," having been duly published in manner prescribed by that section in respect of the above-named lands (*vide* Notice No. 5,813), and no claim having been made to the said lands or to any interest therein within the period of three months from the date specified in the said notice, I, John Murray Davies, Special Officer appointed under section 28 of the said Ordinances, under and by virtue of the powers vested in me in that behalf by section 2 of the said Ordinances, do hereby on this 5th day of August, 1916, order and declare that the said lands, as more fully described herein below, situate in the village of Wadupola, in the Ihalawisideke korale of the Hiriyala hatpattu of the Kurunegala District, in the North-Western Province, and shown as lots 1A, 2A, 4A, 5C, 6A, 7B, 9D, 10A, 13A, 14A in preliminary plan 1,199 and in the annexed diagrams, and containing in extent 1 acre 3 roods and 5 perches, are the property of the Crown.

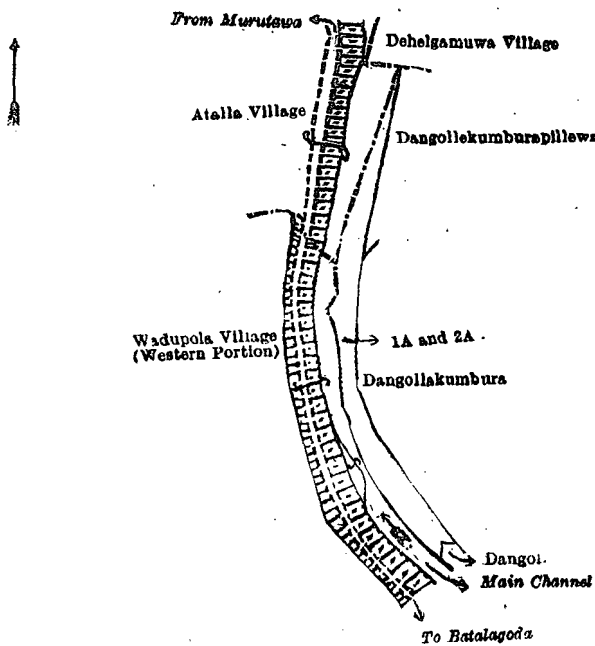
Description of the Lands referred to.

The following lots situated in the village of Wadupola, in the Ihalawisideke korale of the Hiriyala hatpattu of the Kurunegala District, in the North-Western Province, as described in the annexed diagrams :—

I.—Preliminary plan 1,199.

Lot.	Name of Land.	Extent, A. R. P.
1A	Channel reservation	0 0 20
2A	Do.	0 1 20
		0 2 0

and bounded as follows : on the north by the village limit of Dehelgamuwa ; on the east by Dangollakumburapillewa claimed by Herat Mudiyanse Utku Banda, Dangollakumbura claimed by ditto and others ; on the south by Dangollawatta claimed by H. M. Banda and others ; on the west by main channel (a bund, the road from Batalagoda to Murutawa, the village limit of Wadupola (western portion), the village limit of Atalla).



Surveyor-General's Office,
Colombo, May 18, 1915.

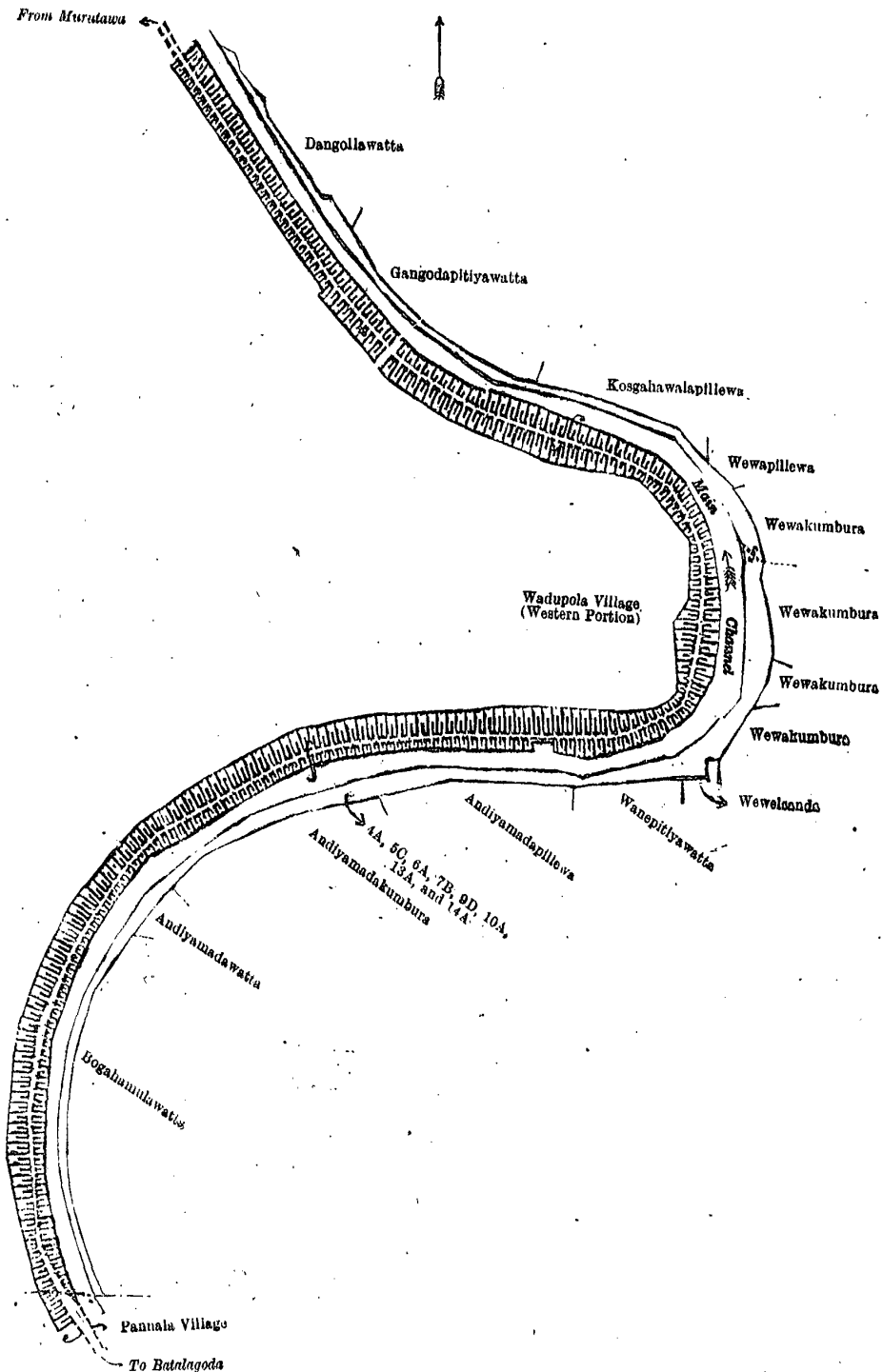
Scale of 4 Chains to an Inch.

G. K. THORNHILL,
for Surveyor-General.

II.—Preliminary plan 1,199.

Lot.	Name of Land.	Extent, A. R. P.	Lot.	Name of Land.	Extent, A. R. P.
4A	Channel reservation	0 0 14	10A	Channel reservation	0 0 30
5C	Do.	0 0 38	13A	Do.	0 0 7
6A	Do.	0 1 4	14A	Do.	0 0 27
7B	Do.	0 0 21			1 1 5
9D	Do.	0 0 24			

and bounded as follows : on the north by Dangollawatta claimed by Herat M. Banda and others, Gangodapitiyawatta claimed by Herat M. Seerala, Kogahawalapillewa claimed by Ranasinghe M. Utku Banda and Mudiyanse ; on the east by Wawapillewa claimed by Herat M. Banda, Wewakumbura claimed by Ranasinghe M. Utku Banda and others, Wewakumbura claimed by Herat M. Appuhamy of Uduwela and another, Wewakumbura claimed by Ranasinghe Mudiyanse Utku Banda and Mudiyanse, Wewekanda claimed by ditto, Wanepitiyawatta claimed by Ranasinghe Mudiyanse Utku Banda, Andiyamalapillewa claimed by Herat M. Ausadahami, Andiyamadakumbura claimed by ditto and others, Andiyamadawatta claimed by Herat M. Utku Banda, Bogahamulawatta claimed by Madahapola Ratemahatmaya ; on the south by the village limit of Pannala ; on the west by the village limit of Wadupola (western portion).



Surveyor-General's Office,
Colombo, May 18, 1915.

Scale of 4 Chains to an Inch.

G. K. THORNHILL,
for Surveyor-General.

August 5, 1916.

J. M. DAVIES,
Special Officer.

Kurunegala S. O. No. 1,401.

**Order under Section 2 of "The Waste Lands Ordinances of 1897, 1899, 1900, and 1903,"
declaring Lands to be Crown Property.**

In the matter of the lands commonly called or known as Miniagalakanda, Wel-elā (*channel and bund*), and Maiyā gahagodawatta, situate in the village of Talahinna, in the Ihālawasideke korale of the Hiriyala hatpattu of the Kurunegala District, in the North-Western Province, and of "The Waste Lands Ordinances of 1897, 1899, 1900, and 1903."

THE notice required by section 1 of "The Waste Lands Ordinances of 1897, 1899, 1900, and 1903," having been duly published in manner prescribed by that section in respect of the above-named lands (*vide* Notice No. 5,800), and no claim having been made to the said lands or to any interest therein within the period of three months from the date specified in the said notice, I, John Murray Davies, Special Officer appointed under section 28 of the said Ordinances, under and by virtue of the powers vested in me in that behalf by section 2 of the said Ordinances, do hereby, on this 19th day of August, 1916, order and declare that the said lands, as more fully described herein below, situate in the village of Talahinna, in the

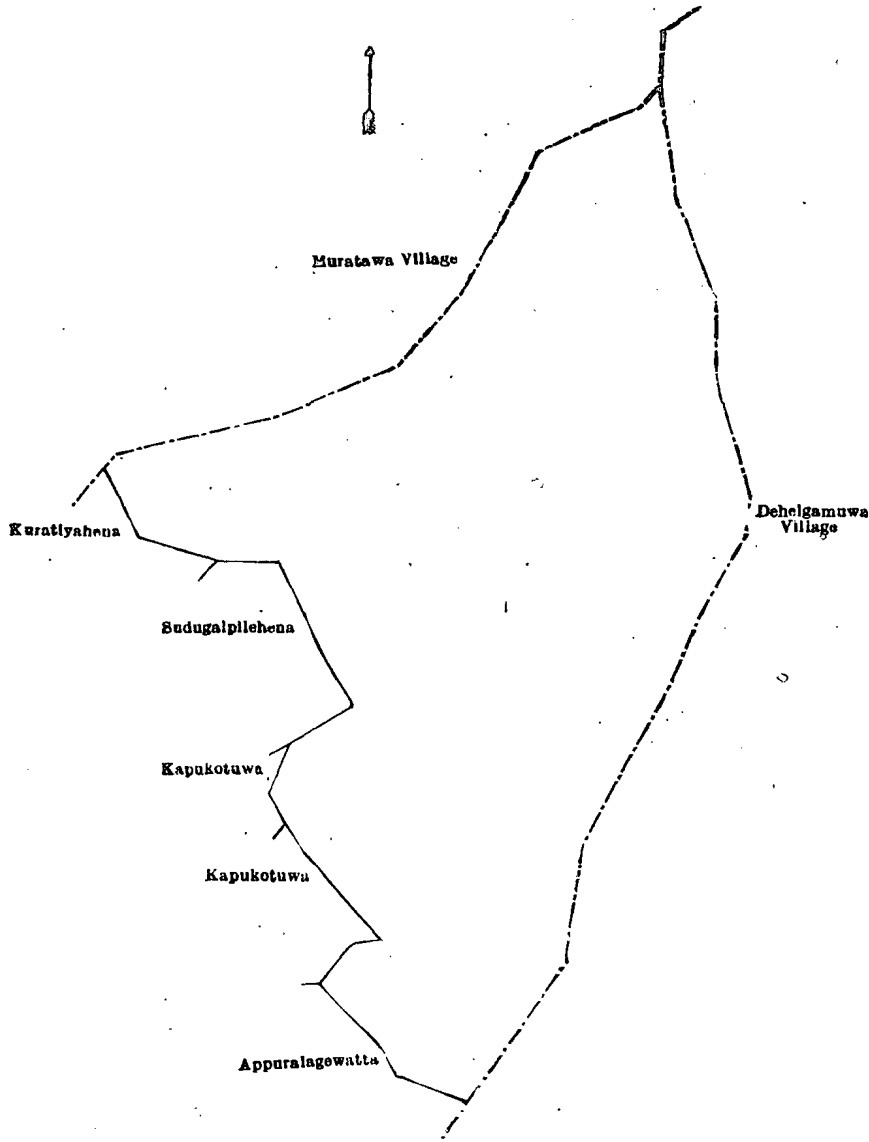
Ihalawisideke korale of the Hiriya hatpattu of the Kurunegala District, in the North-Western Province, and shown as lots 1, 6, 7 in preliminary plan 1,204 and in the annexed diagrams, and containing in extent 18 acres and 3 perches, are the property of the Crown.

Description of the Lands referred to.

The following lots situated in the village of Talahinna, in the Ihalawisideke korale of the Hiriya hatpattu of the Kurunegala District, in the North-Western Province, as described in the annexed diagrams:—

I.—Preliminary plan 1,204.

<table border="0"> <tr> <td style="text-align: right;">Lot.</td> <td style="text-align: left;">Name of Land.</td> <td style="text-align: right;">Extent, A. R. P.</td> </tr> <tr> <td style="text-align: right;">1</td> <td style="text-align: left;">Minihagalakanda</td> <td style="text-align: right;">13 1 11</td> </tr> </table>	Lot.	Name of Land.	Extent, A. R. P.	1	Minihagalakanda	13 1 11	<p>and bounded as follows : on the north by the village limit of Muratawa ; on the east by the village limit of Dehelgamuwa ; on the south by Appuralagewatta claimed by Dingiri Banda ; on the west by Kapukotuwa claimed by Ratnayaka Mudiyansele Yahapathamy and others, Kapukotuwa claimed by Atauda Mudiyansele Mudiyanse and others, Sudugalpilehena claimed by Ratnaika Mudiyansele Kiribanda, Vel-Vidane, and others, Kuratayahena claimed by Atauda Mudiyansele Ranhamy and others.</p>
Lot.	Name of Land.	Extent, A. R. P.					
1	Minihagalakanda	13 1 11					



Surveyor-General's Office,
Colombo, April 22, 1915.

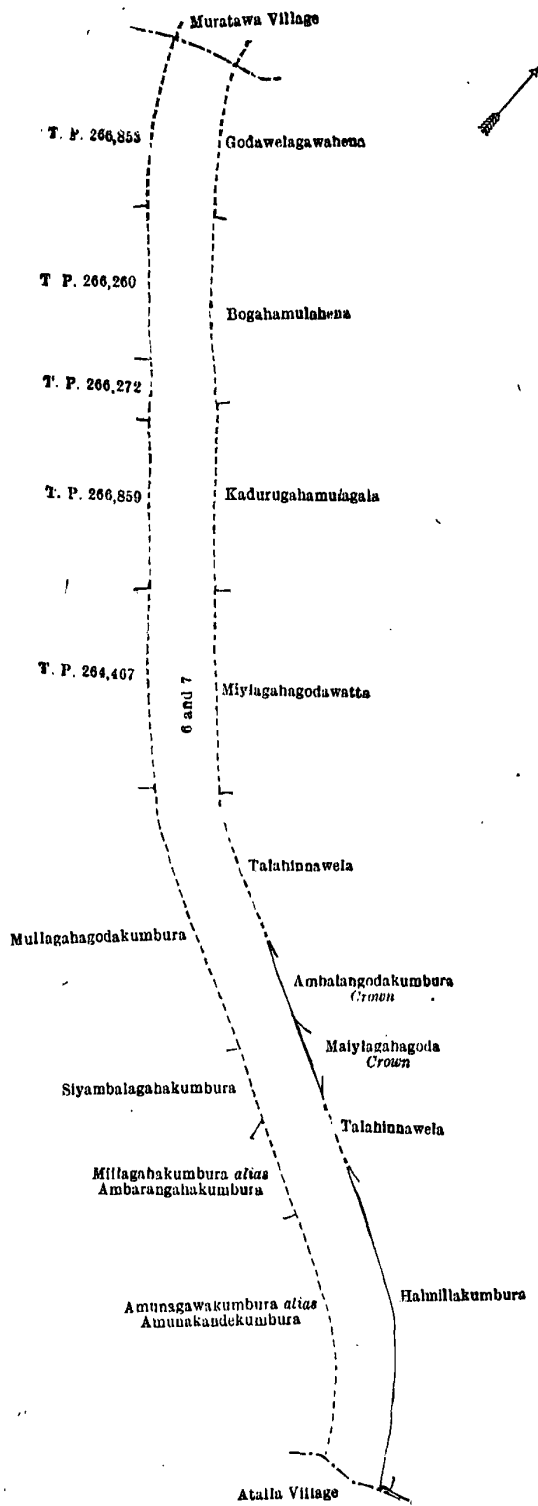
Scale of 4 Chains to an Inch.

G. K. THORNHILL,
for Surveyor-General.

II.—Preliminary plan 1,204.

<table border="0"> <tr> <td style="text-align: right;">Lot.</td> <td style="text-align: left;">Name of Land.</td> <td style="text-align: right;">Extent, A. R. P.</td> </tr> <tr> <td style="text-align: right;">6</td> <td style="text-align: left;">Weli-ela (channel and bund)</td> <td style="text-align: right;">4 2 22</td> </tr> <tr> <td style="text-align: right;">7</td> <td style="text-align: left;">Maiylagahagodawatta</td> <td style="text-align: right;">0 0 10</td> </tr> <tr> <td></td> <td></td> <td style="text-align: right;">4 2 32</td> </tr> </table>	Lot.	Name of Land.	Extent, A. R. P.	6	Weli-ela (channel and bund)	4 2 22	7	Maiylagahagodawatta	0 0 10			4 2 32	
Lot.	Name of Land.	Extent, A. R. P.											
6	Weli-ela (channel and bund)	4 2 22											
7	Maiylagahagodawatta	0 0 10											
		4 2 32											

and bounded as follows : on the north by the village limit of Muratawa, Godawelagawahena claimed by Ratnaika Mudiyansele Punchi Banda, Bogamulahena claimed by Ratnaika Mudiyansele Mudiyanse, Kadurugahamulagala claimed by Andragahamulakade Tamby of Kurunegala ; on the east by Miylagahagodawatta claimed by Kirihami, Talahinnawela claimed by Mudiyanse and others, Ambalangodakumbura belonging to the Crown, Maiylagahagoda belonging to the Crown, Talahinnawela claimed by Mudiyanse and others, Halmillakumbura belonging to the Crown ; on the south by the village limit of Atalla, Amunagawakumbura *alias* Amunakandekumbura claimed by Appuhamy and others, Millagahakumbura *alias* Ambarangahakumbura claimed by Ranhami, Siyambalagahakumbura claimed by Dingiri Banda and another, Mullagahagodakumbura claimed by Ranhami and others ; on the west by T. Ps. 264,467, 266,859, 266,272, 266,260,266,853.



Surveyor-General's Office,
Colombo, April 22, 1915.

Scale of 4 Chains to an Inch.

G. K. THORNHILL,
for Surveyor-General.

J. M. DAVIES,
Special Officer.

August 19, 1916.

Kurunegala S. O. No. 1,402.

Order under Section 4, Sub-section (1), of "The Waste Lands Ordinances of 1897, 1899, 1900, and 1903."

In the matter of the lands commonly called or known as Halmillagollehena, Dalupotegala, &c., situate in the village of Wegolla, in the Mahagalboda Egoda korale of the Hiriyala hatpattu of the Kurunegala District, in the North-Western Province, and of "The Waste Lands Ordinances of 1897, 1899, 1900, and 1903."

WHEREAS in pursuance of section 1 of the said Ordinances it was duly declared and notified on the 7th day of February, 1913, that if no claim to the lands commonly called or known as Halmillagollehena, Dalupotegala, &c., situate in the village of Wegolla, in the Mahagalboda Egoda korale of the Hiriyala hatpattu of the Kurunegala District, in the North-Western Province, containing in extent 11 acres 1 rood and 32 perches, and shown as lots G 978V, I 978X, G 978AC, I 978S, G 978J in preliminary plan 1,977 and in the annexed diagrams, was made to John Murray Davies, Special Officer appointed under section 28 of the said Ordinances, within the period of three months from the date specified in the said notice, such lands would be declared the property of the Crown, and dealt with on account of the Crown (*vide* Notice No. 4,738):

And whereas (1) Jayawardena Mudiyansele Tikiri Appu and (2) Jayawardena Mudiyansele Dingiri Appu made claim thereto, and I, John Murray Davies, Special Officer appointed under section 28 of the said Ordinances, made due inquiry into such claim, and whereas the said 2nd claimant having been duly called upon by me by a notice in writing, under section 4, sub-section (1), of the said Ordinances, duly served upon him to produce before me the evidence and documents upon which he might rely in proof of his claim, and not having so appeared or produced such evidence and documents, the said 1st claimant and I, with the consent of His Excellency the Governor, came to an agreement in writing dated the 22nd day of June, 1913, concerning the said lands, under section 4, sub-section (1), of the said Ordinances, whereby it was agreed that the said two claimants should be declared the purchasers of the said lands upon payment, on or before the 22nd day of October, 1913, to the Government Agent at Kurunegala, or to the Settlement Officer, of a sum of Rupees One hundred and Eighty-one only (Rs. 181), as the purchase amount of the said lands, and whereas the said amount has been duly paid by the said claimants, they are hereby, in pursuance of the agreement afore-mentioned, declared to be the purchasers of the said lands, as more fully described herein below.

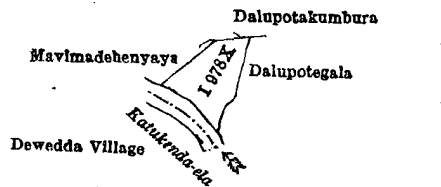
Description of the Lands referred to,

The following lots situated in the village of Wegolla, in the Mahagalboda Egoda korale of the Hiriyala hatpattu of the Kurunegala District, in the North-Western Province, as described in the annexed diagrams :—

I.—Preliminary plan 1,977.

Lot.	Name of Land.	Extent, A. R. P.
I 978X	Dalupotegala	0 1 0

and bounded as follows : on the north by Dalupotakumbura claimed by Punchi Naidalage Tikiri Appu and others ; on the east by Dalupotegala sold to Jayawardena Mudiyansele Menikhamy under the Waste Lands Ordinances ; on the south by Katukenda-ela (Dewedda villagó) ; on the west by Mavimadehenyaya sold to Welipitiyage Don Telanis Rodrigo, Peace Officer, under Waste Lands Ordinances.



Surveyor-General's Office,
Colombo, July 19, 1915.

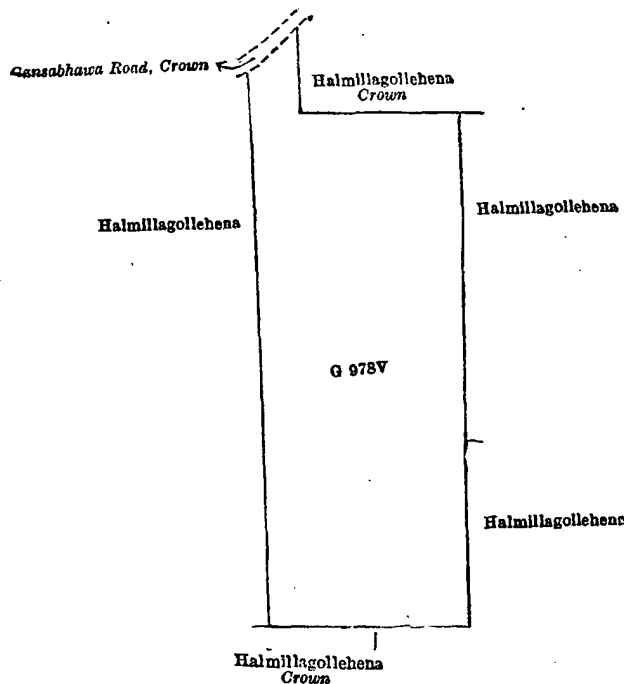
Scale of 4 Chains to an Inch.

G. K. THORNHILL,
for Surveyor-General.

II.—Preliminary plan 1,977.

Lot.	Name of Land.	Extent, A. R. P.
G 978V	Halmillagollehena	5 0 0

and bounded as follows : on the north by Gansabhawa road (road) to be declared the property of the Crown under the Waste Lands Ordinances, Halmillagollehena to be declared the property of the Crown under the Waste Lands Ordinances ; on the east by Halmillagollehena sold to Jayawardena Mudiyansele Kirihamy under the Waste Lands Ordinances, Halmillagollehena sold to Jayawardena Mudiyansele Ranga Naide under the Waste Lands Ordinances ; on the south by Halmillagollehena sold to Jayawardena Mudiyansele Ranga Naide under the Waste Lands Ordinances, Halmillagollehena to be declared the property of the Crown under the Waste Lands Ordinances ; on the west by Halmillagollehena sold to Jayawardena Mudiyansele Ukku under the Waste Lands Ordinances.



Surveyor-General's Office,
Colombo, July 19, 1915.

Scale of 4 Chains to an Inch.

G. K. THORNHILL,
for Surveyor-General.

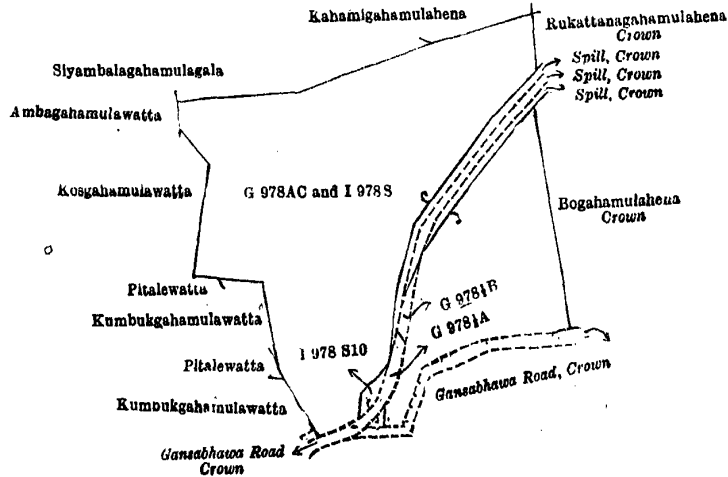
III.—Preliminary plan 1,977.

Lot.	Name of Land.	Extent, A. R. P.
G 978AC ..	Bogahamulahena	1 1 9
I 978S ..	Do.	3 3 18
		5 0 27

and bounded as follows : on the north by Siyambalagahamulagala sold to Jayawardena Mudiyansele Kirihamy under the Waste Lands Ordinances, Kahamigahamulahena sold to Jayawardena Mudiyansele Tikiri Appu Veda Naide of Wegolla under the Waste Lands Ordinances ; on the east by Rukattanagahamulahena to be declared the property of the Crown under the Waste Lands Ordinances, spill to be declared the property of the Crown under the Waste Lands Ordinances, Bogahamulahena to be declared the property of the Crown under the Waste Lands Ordinances ; on the south by Gansabhawa road (road) to be declared the property of the Crown under the Waste Lands Ordinances ; on the west by Gansabhawa road (road) to be declared the property of the Crown under the Waste Lands Ordinances, Kumbukgahamulawatta sold to Jayawardena Mudiyansele Menikhamy under the Waste Lands Ordinances, Pitalewatta claimed by Menikhamy Nachchire and others, Kumbukgahamulawatta (private), Pitalewatta claimed by Menikhamy Nachchire and others, Kosgahamulawatta claimed by Menikhamy Nachchire and others, Ambagahamulawatta claimed by Punchi Naidelage Tikiri Appu and others.

NOTE.—The following lots lying within the above boundaries are excluded from this part of the order, and their aggregate extent of 19 perches is not included in the extent of 5 acres and 27 perches given above:—

Lot.	Name of Land.	Extent, A. R. P.
G 978½A ..	Spill	0 0 8
G 978½B ..	Abandoned road	0 0 6
I 978 S 10 ..	Spill	0 0 5
		0 0 19



Surveyor-General's Office,
Colombo, July 19, 1915.

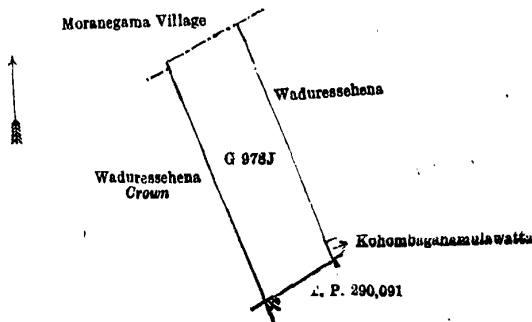
Scale of 4 Chains to an Inch.

G. K. THORNHILL,
for Surveyor-General.

IV.—Preliminary plan 1,977.

Lot.	Name of Land.	Extent, A. R. P.
G 978J ..	Waduressehena	1 0 5

and bounded as follows : on the north by the village limit of Moranagama ; on the east by Waduressehena sold to Jayawardena Mudiyansele Ukku under the Waste Lands Ordinances, Kohombagahamulawatta (private); on the south by T. P. 290,091 ; on the west by Waduressehena to be declared the property of the Crown under the Waste Lands Ordinances.



Surveyor-General's Office,
Colombo, July 19, 1915.

Scale of 4 Chains to an Inch.

G. K. THORNHILL,
for Surveyor-General.

June 15, 1916.

J. M. DAVIES,
Special Officer.

Kurunegala S. O. No. 1,403.

Order under Section 4, Sub-section (1), of "The Waste Lands Ordinances of 1897, 1899, 1900, and 1903."

In the matter of the lands commonly called or known as Dalupotegala, Halmillagollehena, &c., situate in the village of Wegolla, in the Mahagalboda Egoda korale of the Hiriyala hatpattu of the Kurunegala District, in the North-Western Province, and of "The Waste Lands Ordinances of 1897, 1899, 1900, and 1903."

WHEREAS in pursuance of section 1 of the said Ordinances it was duly declared and notified on the 7th day of February, 1913, that if no claim to the lands commonly called or known as Dalupotegala, Halmillagollehena, &c., situate in the village of Wegolla, in the Mahagalboda Egoda korale of the Hiriyala hatpattu of the Kurunegala District, in the North-Western Province, containing in extent 24 acres 3 roods and 7 perches, and shown as lots I 978Y, G 978AD, G 978AW, I 978S1, I 978V, G 978AQ in preliminary plan 1,977 and in the annexed diagrams, was made to John Murray Davies, Special Officer appointed under section 28 of the said Ordinances, within the period of three months from the date specified in the said notice, such lands would be declared the property of the Crown, and dealt with on account of the Crown (*vide* Notice No. 4,738):

And whereas Jayawardena Mudiyansele Tikiri Appu Veda Naide of Dewedda made claim thereto, and I, John Murray Davies, Special Officer appointed under section 28 of the said Ordinances, made due inquiry into such claim, and whereas the said claimant and I, with the consent of His Excellency the Governor, came to an agreement in writing dated the 22nd day of June, 1913, concerning the said lands, under section 4, sub-section (1), of the said Ordinances, whereby it was agreed that the said claimant should be declared the purchaser of the said lot G 978AQ, and Jayawardena Mudiyansele Menikhamy should be declared the purchaser of the said lots I 978Y, G 978AD, G 978AW, I 978S1, I 978V upon payment, on or before the 22nd day of October, 1913, to the Government Agent at Kurunegala, or to the Settlement Officer, of a sum of Rupees Three hundred and Eighty only (Rs. 380), as the purchase amount of the said lands, and whereas the said amount has been duly paid by the said claimant, he is hereby, in pursuance of the agreement aforementioned, declared to be the purchaser of the said lot G 978AQ, as more fully described herein below, and the said Jayawardena Mudiyansele Menikhamy is hereby, in pursuance of the same agreement, declared to be the purchaser of the said lots I 978Y, G 978AD, G 978AW, I 978S1, I 978V, as more fully described herein below.

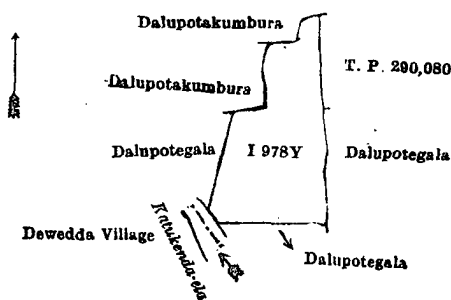
Description of the Lands referred to.

The following lots situated in the village of Wegolla, in the Mahagalboda Egoda korale of the Hiriyala hatpattu of the Kurunegala District, in the North-Western Province, as described in the annexed diagrams:—

I.—Preliminary plan 1,977.

Lot.	Name of Land.	Extent, A. R. P.
I 978Y	Dalupotegala	0 3 0

and bounded as follows: on the north by Dalupotekumbura claimed by Panchappu Veda Naidelage Menikhamy; on the east by T. P. 290,080, Dalupotegala sold to Jayawardena Mudiyansele Ranga Naide under the Waste Lands Ordinances; on the south by Dalupotegala sold to Jayawardena Mudiyansele Tikiri Appu Veda Naide of Wegolla under the Waste Lands Ordinances, Katukenda-ela (the village limit of Dewedda); on the west by Katukenda-ela (the village limit of Dewedda), Dalupotegala sold to Jayawardena Mudiyansele Tikiri Appu and another under the Waste Lands Ordinances, Dalupotakumbura claimed by Panchi Naidelage Tikiri Appu and others.



Surveyor-General's Office,
Colombo, July 19, 1915.

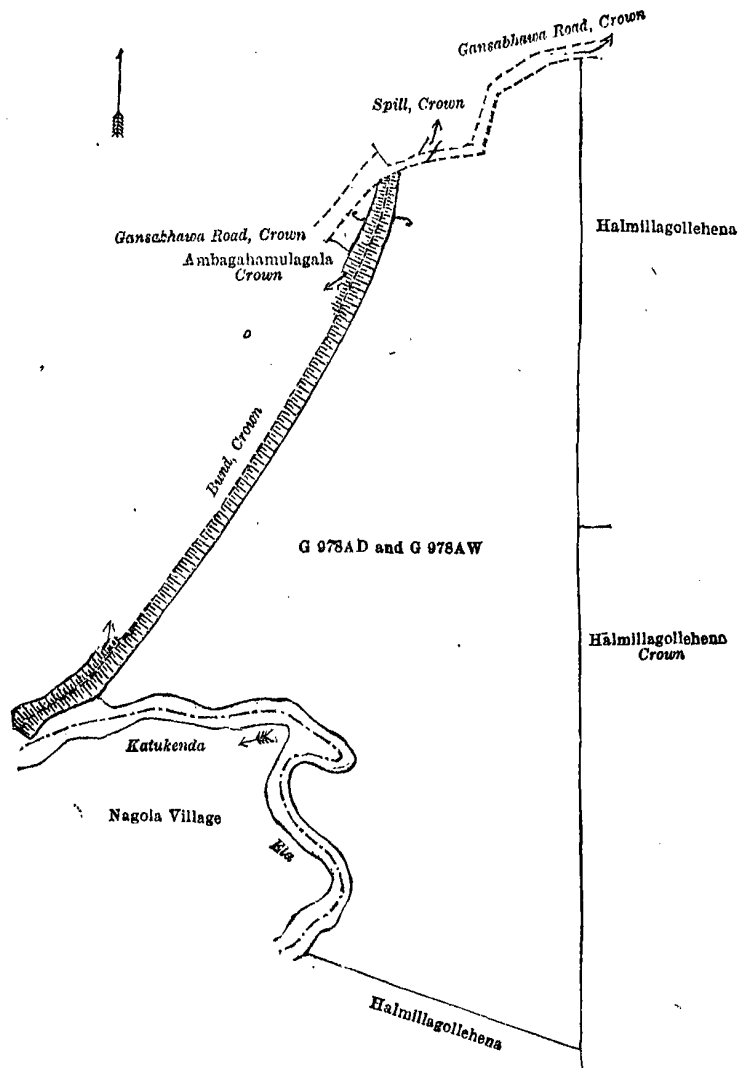
Scale of 4 Chains to an Inch.

G. K. THORNHILL,
for Surveyor-General.

II.—Preliminary plan 1,977.

Lot.	Name of Land.	Extent, A. R. P.
G 978AD	Halmillagollehena	11 3 19
G 978AW	Ambaghamulagala	0 0 15
		11 3 34

and bounded as follows: on the north by Gansabhawa road to be declared the property of the Crown under the Waste Lands Ordinances; on the east by Halmillagollehena sold to Jayawardena Mudiyansele Appu Naide under the Waste Lands Ordinances, Halmillagollehena to be declared the property of the Crown under the Waste Lands Ordinances; on the south by Halmillagollehena sold to Jayawardana Mudiyansele Tikiriappu Veda Naide of Dewedda under the Waste Lands Ordinances; on the west by Katukenda-ela (the village limit of Nagola), bund to be declared the property of the Crown under the Waste Lands Ordinances, Ambaghamulagala to be declared the property of the Crown under the Waste Lands Ordinances, Gansabhawa road to be declared the property of the Crown under the Waste Lands Ordinances.



Surveyor-General's Office,
Colombo, July 19, 1915.

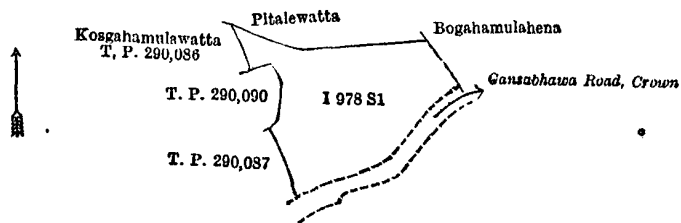
Scale of 4 Chains to an Inch.

G. K. THORNHILL,
for Surveyor-General.

III.—Preliminary plan 1,977.

Lot.	Name of Land.	Extent, A. R. P.
I 978 S1	Kumbukgahamulawatta	0 3 30

and bounded as follows : on the north by Pitalewatta claimed by Menikhamy Nachchire, &c. ; on the east by Bogahamulahena sold to Jayawardana Mudiyansele Tikiri Appu and another under the Waste Lands Ordinances ; on the south by Gansabhawa road to be declared the property of the Crown under the Waste Lands Ordinances ; on the west by T. Ps. 290,087 and 290,090, Kosgahamulawatta sold by Crown (T. P. 290,086).



Surveyor-General's Office,
Colombo, July 19, 1915.

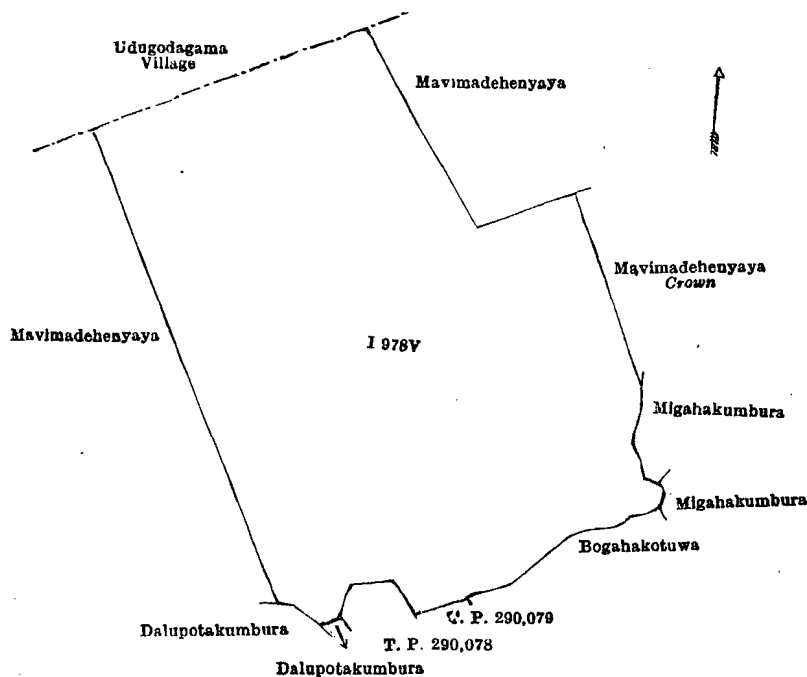
Scale of 4 Chains to an Inch.

G. K. THORNHILL,
for Surveyor-General.

IV.—Preliminary plan 1,977.

Lot.	Name of Land.	Extent, A. R. P.
I 978V	Mavimadehenyaya	9 0 3

and bounded as follows : on the north by the village limit of Udagodagama ; on the east by Mavimadehenyaya sold to Jayawardana Mudiyansele Punchimenika under the Waste Lands Ordinances, Mavimadehenyaya to be declared the property of the Crown under the Waste Lands Ordinances, Migahakumbura claimed by Arachchi Naidelage Ranga Naide and others, Migahakumbura claimed by Punchappu Naidelage Menikhamy Nachchire, T. Ps. 290,079, 290,078, Dalupotakumbura claimed by Arachchi Naidelage Ranga Naide, Dalupotakumbura claimed by Punchappu Veda Naidelage Menikhamy ; on the west by Mavimadehenyaya sold to Tennakoon Mudiyansele Tikiri Banda under the Waste Lands Ordinances.



Surveyor-General's Office,
Colombo, July 19, 1915.

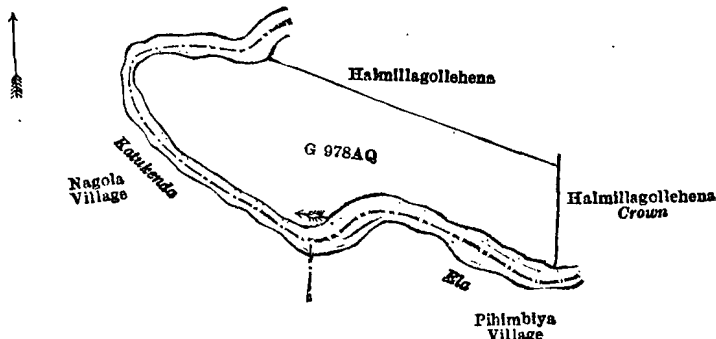
Scale of 4 Chains to an Inch.

G. K. THORNHILL,
for Surveyor-General.

V.—Preliminary plan 1,977.

Lot.	Name of Land.	Extent, A. R. P.
G 978AQ	Halmillagollehena	2 0 20

and bounded as follows: on the north by Katukenda-ela (the village limit of Nagola), Halmillagollehena sold to Jayawardena Mudiyansele Menikhamy under the Waste Lands Ordinances; on the east by Halmillagollehena to be declared the property of the Crown under the Waste Lands Ordinances; on the south and west by Katukenda-ela.



Surveyor-General's Office,
Colombo, July 19, 1915.

Scale of 4 Chains to an Inch.

G. K. THORNHILL,
for Surveyor-General.

J. M. DAVIES,
Special Officer.

June 15, 1916.

Kurunegala S. O. No. 1,404.

Order under Section 4, Sub-section (1), of "The Waste Lands Ordinances of 1897, 1899, 1900, and 1903."

In the matter of the land commonly called or known as Walasgalehenyaya, situate in the village of Wegolla, in the Mahagalboda Egoda korale of the Hiriyala hatpattu of the Kurunegala District, in the North-Western Province, and of "The Waste Lands Ordinances of 1897, 1899, 1900, and 1903."

WHEREAS in pursuance of section 1 of the said Ordinances it was duly declared and notified on the 7th day of February, 1913, that if no claim to the land commonly called or known as Walasgalehenyaya, situate in the village of Wegolla, in the Mahagalboda Egoda korale of the Hiriyala hatpattu of the Kurunegala District, in the North-Western Province, containing in extent 67 acres, and shown as lot G 978 in preliminary plan 1,977 and in the annexed diagram, was made to John Murray Davies, Special Officer appointed under section 28 of the said Ordinances, within the period of three months from the date specified in the said notice, such land would be declared the property of the Crown, and dealt with on account of the Crown (*vide* Notice No. 4,738):

And whereas Alexander Mendis Abeygunaratne, Notary, made claim thereto, and I, John Murray Davies, Special Officer appointed under section 28 of the said Ordinances, made due inquiry into such claim, and whereas the said claimant and I, with the consent of His Excellency the Governor, came to an agreement in writing dated the 22nd day of June, 1913, concerning the said land, under section 4, sub-section (1), of the said Ordinances, whereby it was agreed that the said claimant should be declared the purchaser of the said land upon payment, on or before the 22nd day of September, 1913, to the Government Agent at Kurunegala, or to the Settlement Officer, of a sum of Rupees Two thousand and Ten only (Rs. 2,010), as the purchase amount of the said land, and whereas the said amount has been duly paid by the said claimant, he is hereby, in pursuance of the agreement aforementioned, declared to be the purchaser of the said land, as more fully described herein below.

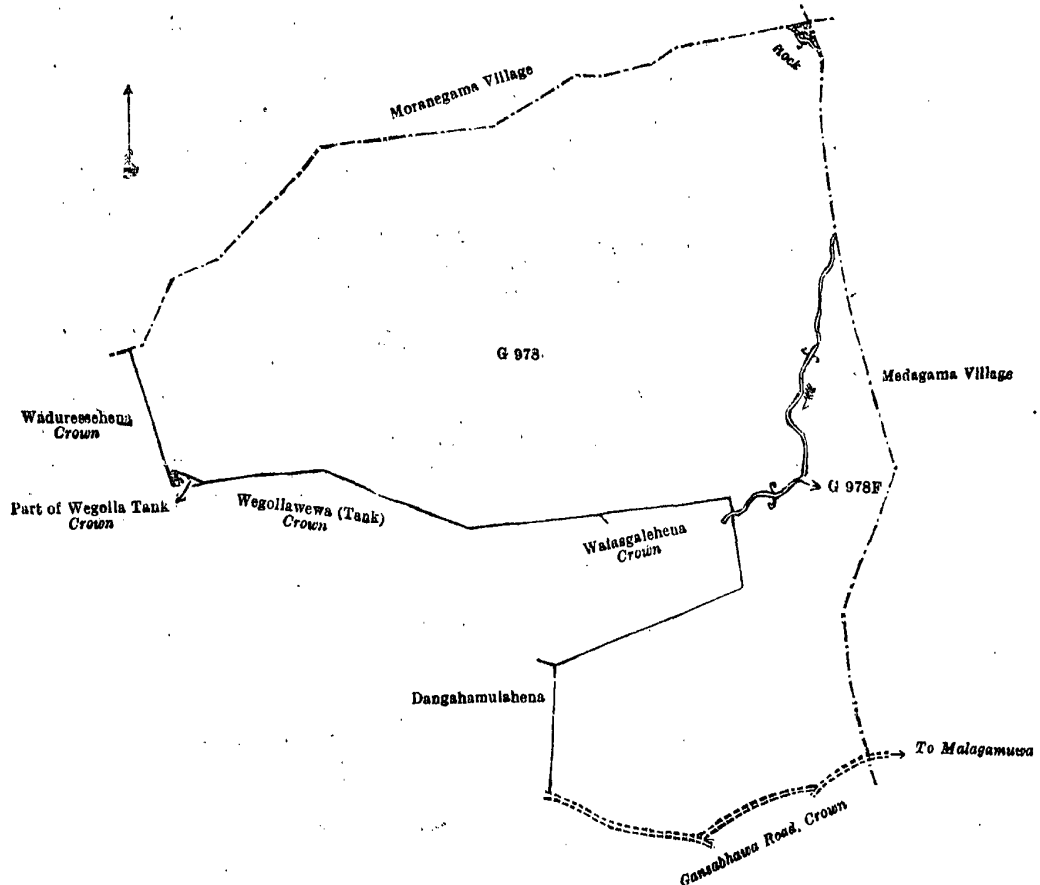
Description of the Land referred to.

The land commonly called or known as Walasgalehenyaya, situate in the village of Wegolla, in the Mahagalboda Egoda korale of the Hiriyala hatpattu of the Kurunegala District, in the North-Western Province, and containing in extent 67 acres, and shown as lot G 978 in preliminary plan 1,977 and in the annexed diagram; and bounded as follows: on the north by the village limit of Moranegama; on the east by the village limit of Medagama; on the south by Gansabhawa road to Malagamuwa to be declared the property of the Crown under the Waste Lands Ordinances, Dangahamulahena sold to Manamala-arachchillage Dingiri Appu under the Waste Lands Ordinances, Walasgalehena to be declared the property of the Crown under the Waste Lands Ordinances, Wegollawewa (tank) to be declared the property of the Crown under the Waste Lands Ordinances; on the west by Waduressehena to be declared the property of the Crown under the Waste Lands Ordinances.

NOTE.—The following lot lying within the above boundaries is excluded from this order, and its extent of 20 perches is not included in the acreage of 67 acres given above:—

Preliminary plan 1,977.

Lot.	Name of Land.	Extent, A. R. P.
G 978F	Irrigation channel	0 0 20



Surveyor-General's Office,
Colombo, July 19, 1915.

Scale of 8 Chain to an Inch.

G. K. THORNHILL,
for Surveyor-General.

J. M. DAVIES,
Special Officer.

June 15, 1916.

Kurunegala S. O. No. 1,405.

Order under Section 4, Sub-section (1), of "The Waste Lands Ordinances of 1897, 1899, 1900, and 1903."

In the matter of the lands commonly called or known as Dambagahamulahena, Mavimadehenyaya, situate in the village of Wegolla, in the Mahagalboda Egoda korale of the Hiriyala hatpattu of the Kurunegala District, in the North-Western Province, and of "The Waste Lands Ordinances of 1897, 1899, 1900, and 1903."

WHEREAS in pursuance of section 1 of the said Ordinances it was duly declared and notified on the 7th day of February, 1913, that if no claim to the lands commonly called or known as Dambagahamulahena, Mavimadehenyaya, situate in the village of Wegolla, in the Mahagalboda Egoda korale of the Hiriyala hatpattu of the Kurunegala District, in the North-Western Province, containing in extent 44 acres, and shown as lots H 978, I 978 in preliminary plan 1,977 and in the annexed diagram, was made to John Murray Davies, Special Officer appointed under section 28 of the said Ordinances, within the period of three months from the date specified in the said notice, such lands would be declared the property of the Crown, and dealt with on account of the Crown (*vide* Notice No. 4,738):

And whereas Welipitiyage Don Telemis Rodrigo, Peace Officer, made claim thereto, and I, John Murray Davies, Special Officer appointed under section 28 of the said Ordinances, made due inquiry into such claim, and whereas the said claimant and I, with the consent of His Excellency the Governor, came to an agreement in writing dated the 22nd day of June, 1913, concerning the said lands, under section 4, sub-section (1), of the said Ordinances, whereby it was agreed that the said claimant should be declared the purchaser of the said lands upon payment on or before 22nd day of October, 1913, to the Government Agent at Kurunegala, or to the Settlement Officer, of a sum of Rupees One thousand Three hundred and Twenty only (Rs. 1,320), as the purchase amount of the said lands, and whereas the said amount has been duly paid by the said claimant, he is hereby, in pursuance of the agreement aforementioned, declared to be the purchaser of the said lands, as more fully described herein below.

Description of the Lands referred to.

The following lots situated in the village of Wegolla, in the Mahagalboda Egoda korale of the Hiriyala hatpattu of the Kurunegala District, in the North-Western Province, as described in the annexed diagram :—

Lot.	Name of Land.	Extent, A. R. P.
H 978	Dambaghamulahena	6 1 0
I 978	Mavimadehenyaya	37 3 0
		44 0 0

and bounded as follows : on the north by the village limit of Udugodagama ; on the east by Mavimadehenyaya sold to Tennakoon Mudiyansele Tikiri Banda under the Waste Lands Ordinances, T. P. 290,956, Dalupotakumbura claimed by Panchappu Naidelage Menika Naide and others, Dalupotakumbura claimed by Panchi Naidelage Tikiri Appu and others, Dalupotogala sold to Jayawardene Mudiyansele Tikiri Appu and another under the Waste Lands Ordinances ; on the south and west by Katukenda-ela (the village limit of Dewedda).

[For Diagram see page 1014.]

Kurunegala S. O. No. 1,406.**Order under Section 4, Sub-section (1), of "The Waste Lands Ordinances of 1897, 1899, 1900, and 1903."**

In the matter of the land commonly called or known as Kurukohomeddeyaya, Bulukumburapillewa, situate in the village of Embaluwa, in the Mahagalboda Egoda korale of the Hiriyala hatpattu of the Kurunegala District, in the North-Western Province, and of "The Waste Lands Ordinances of 1897, 1899, 1900, and 1903."

WHEREAS in pursuance of section 1 of the said Ordinances it was duly declared and notified on the 1st day of March, 1912, that if no claim to the land commonly called or known as Kurukohomeddeyaya, Bulukumburapillewa, situate in the village of Embaluwa, in the Mahagalboda Egoda korale of the Hiriyala hatpattu of the Kurunegala District, in the North-Western Province, containing in extent 9 acres and 19 perches, and shown as lot E 742E in preliminary plan 1,778 and in the annexed diagram, was made to John Murray Davies, Special Officer appointed under section 28 of the said Ordinances, within the period of three months from the date specified in the said notice, such land would be declared the property of the Crown, and dealt with on account of the Crown (*vide* Notice No. 4,369) :

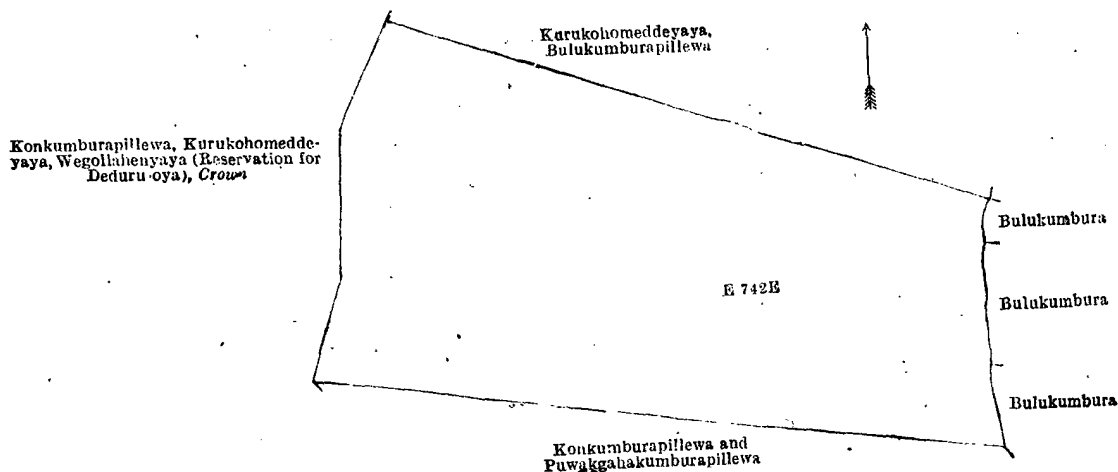
And whereas (1) Tennakoon Mudiyansele Kudarala, (2) Banneka Mudiyansele Tikiri Menika made claim thereto, and I, John Murray Davies, Special Officer appointed under section 28 of the said Ordinances, made due inquiry into such claim, and whereas the said claimants and I, with the consent of His Excellency the Governor, came to an agreement in writing dated the 21st day of October, 1912, concerning the said land, under section 4, sub-section (1), of the said Ordinances, whereby it was agreed that Tennakoon Mudiyansele Tikiri Menika and ditto Rani Menika should be declared the purchasers of the said land upon payment, on or before the 21st day of February, 1913, to the Government Agent at Kurunegala, or to the Settlement Officer, of a sum of Rupees One hundred and Sixty only (Rs. 160), as the purchase amount of the said land, and whereas the said amount has been duly paid by the said claimants, the said Tennakoon Mudiyansele Tikiri Menika and ditto Rani Menika are hereby, in pursuance of the agreement aforementioned, declared to be the purchasers of the said land, as more fully described herein below.

Description of the Land referred to.

The following lot situated in the village of Embaluwa, in the Mahagalboda Egoda korale of the Hiriyala hatpattu of the Kurunegala District, in the North-Western Province, as described in the annexed diagram :—

Lot.	Name of Land.	Extent, A. R. P.
E 742E	Kurukohomeddeyaya, Bulukumburapillewa..	9 0 19

and bounded as follows : on the north by Kurukohomeddeyaya, Bulukumburapillewa sold to Banneka Mudiyansele Dingiri Banda and another under the Waste Lands Ordinances ; on the east by Bulukumbura claimed by Dingiri Banda, Bulukumbura claimed by Tikiri Menika and another, Bulukumbura claimed by A. A. Kudarala ; on the south by Konkumburapillewa and Puwakgahakumburapillewa sold to Frederick Richard Senanayaka under the Waste Lands Ordinances ; on the west by Konkumburapillewa, Kurukohomeddeyaya, Wegollahenyaya (reservation for Deduru-oya), Crown to be declared the property of the Crown under the Waste Lands Ordinances.



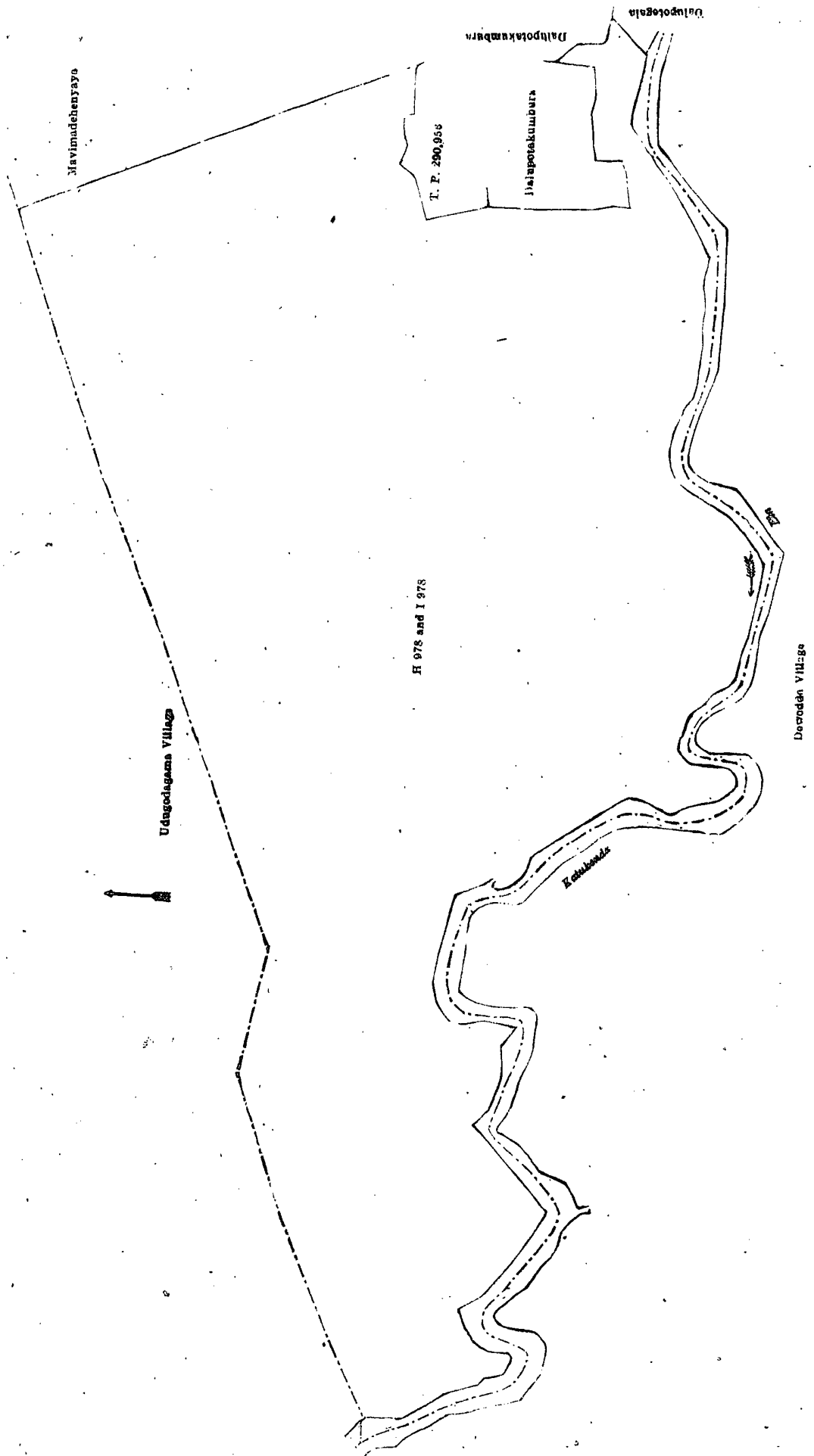
Surveyor-General's Office,
Colombo, January 4, 1915.

Scale of 4 Chains to an Inch.

G. K. THORNHILL,
for Acting Surveyor-General.

July 15, 1916.

J. M. DAVIES,
Special Officer.



Surveyor-General's Office,
Colombo, July 19, 1915.

June 9, 1916.

Scale of 4 Chains to an Inch.

J. M. DAVIES,
Special Officer.

G. K. THORNHILL,
for Surveyor-General.

Kurunegala S. O. No. 1,407.

Order under Section 2 of "The Waste Lands Ordinances of 1897, 1899, 1900, and 1903,"
declaring Lands to be Crown Property.

In the matter of the lands commonly called or known as Gansabhawa para, Adipara, situate in the village of Patayala, in the Udukaha korale south of the Dambadeni hatpattu of the Kurunegala District, in the North-Western Province, and of "The Waste Lands Ordinances of 1897, 1899, 1900, and 1903."

THE notice required by section 1 of "The Waste Lands Ordinances of 1897, 1899, 1900, and 1903," having been duly published in manner prescribed by that section in respect of the above-named lands (*vide* Notice No. 5,527), and no claim having been made to the said lands or to any interest therein within the period of three months from the date specified in the said notice, I, Norman Albert Hampton, Special Officer appointed under section 28 of the said Ordinances, under and by virtue of the powers vested in me in that behalf by section 2 of the said Ordinances, do hereby on the 16th day of July, 1916, order and declare that the said lands, as more fully described herein below, situate in the village of Patayala, in the Udukaha korale south of the Dambadeni hatpattu of the Kurunegala District, in the North-Western Province, and shown as lots 2½, 7½, and 11½ in preliminary plan No. 454 and in the annexed diagrams, and containing in extent 2 roods and 22 perches, are the property of the Crown.

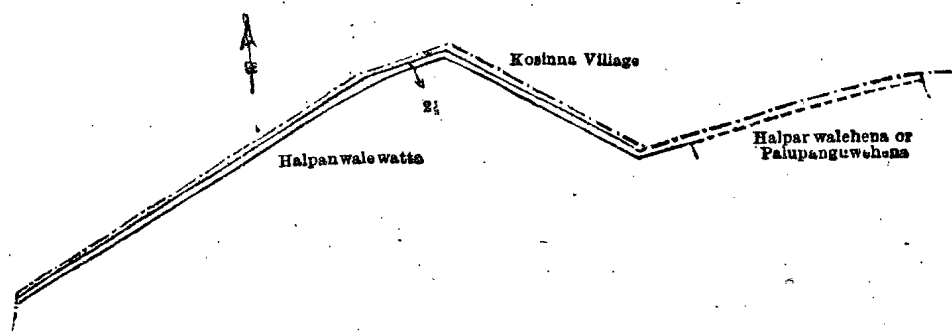
Description of the Lands referred to.

The following lots situated in the village of Patayala, in the Udukaha korale south of the Dambadeni hatpattu of the Kurunegala District, in the North-Western Province, as described in the annexed diagrams:—

I.—Preliminary plan 454.

Lot.	Name of Land.	Extent, A. R. P.
2½	Gansabhawa para	0 1 14

and bounded as follows: on the north by the village limit of Kosinna; on the east by road; on the south by Halpanwalehena or Palupanguwehena claimed by Kurukula Arachchige Joronis Nanayakkara, Halpanwalewatta claimed by ditto; on the west by the village limit of Kosinna.



Surveyor-General's Office,
Colombo, January 22, 1915.

Scale of 4 Chains to an Inch.

G. K. THORNHILL,
for Surveyor-General.

II.—Preliminary plan 454.

Lot.	Name of Land.	Extent, A. R. P.
7½	Adipara	0 0 25
11½	Do.	0 0 23
		0 1 8

and bounded as follows: on the north by the village limit of Kosinna; on the east by Hapugastennewatta claimed by Lokupathagamage Pubilis and another, Bomaluwawatta claimed by Patirannehelage Menikhamy, Kandewattehena claimed by Ranatunga Achchilage Brampi Appuhamy, Palugomuwwatta claimed by Dingirihamy and others, Gangodahena claimed by Manchanaika Achchilage Ukkurala; on the south by the village limit of Humbuluwa; on the west by Gangodahena claimed by Manchanaika Achchilage Ukkurala, Palugomuwwatta claimed by Dingirihamy and others, Nittamugewatta claimed by Patirannehelage Menikhamy, Bomaluwewatta claimed by Patirannehelage Menikhamy, Hapugastennewatta claimed by Lokupathagamage Pubilis and another.

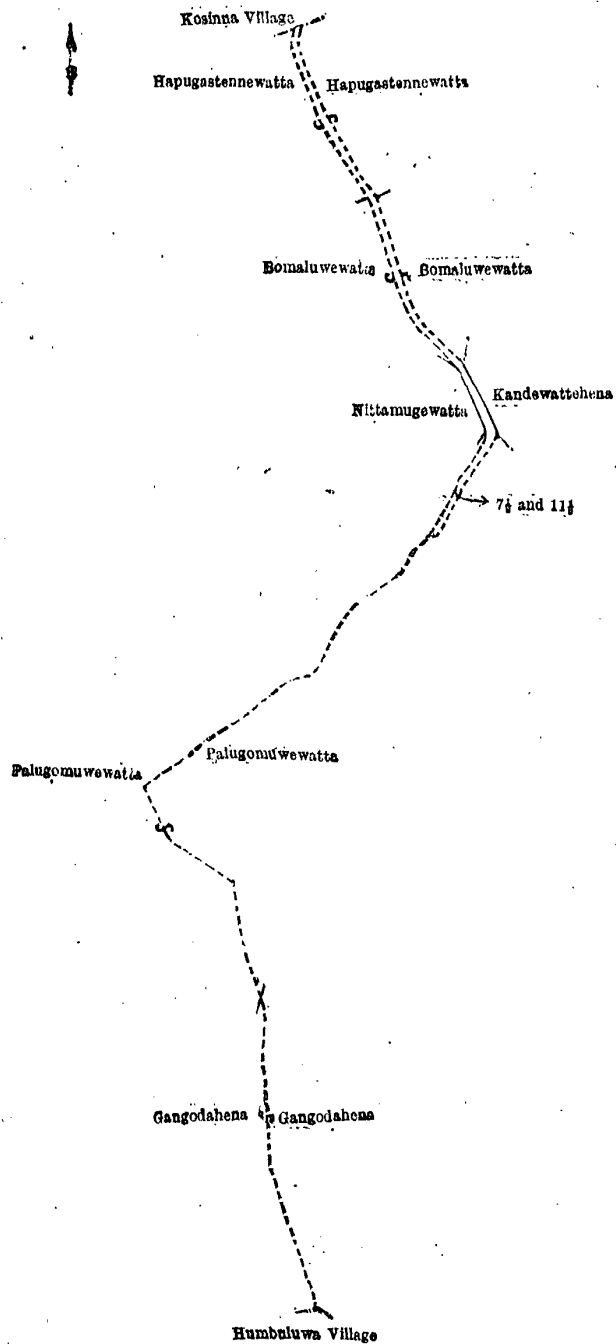
[For Diagram see page 1016.]

Kurunegala S. O. No. 1,408.

Order under Section 2 of "The Waste Lands Ordinances of 1897, 1899, 1900, and 1903,"
declaring Lands to be Crown Property.

In the matter of the lands commonly called or known as Meeambakandemukulana, Anguruwella-dola (stream), situate in the village of Waldeniya, in the Udukaha korale east of the Dambadeni hatpattu of the Kurunegala District, in the North-Western Province, and of "The Waste Lands Ordinances of 1897, 1899, 1900, and 1903."

THE notice required by section 1 of "The Waste Lands Ordinances of 1897, 1899, 1900, and 1903," having been duly published in manner prescribed by that section in respect of the above-named lands (*vide* Notice No. 5,119), and no claim having been made to the said lands or to any interest therein within the period of three months from the date specified in the said notice, I, John Murray Davies, Special Officer appointed under section 28 of the said Ordinances, under and by virtue of the powers vested in me in that behalf by section 2 of the said Ordinances, do hereby on this 1st day of July, 1916, order and declare that the said lands, as more fully described herein below, situate in the village of Waldeniya, in the Udukaha korale east of the Dambadeni hatpattu of the Kurunegala District, in the North-Western Province, and shown as lots 1, 1½, 41, 6½, 16½, 16½ in preliminary plan 459 and in the annexed diagrams, and containing in extent 1 acre 2 roods and 39 perches, are the property of the Crown.



Surveyor-General's Office,
Colombo, January 22, 1915.

Scale of 4 Chains to an Inch.

G. K. THORNHILL,
for Surveyor-General.

July 16, 1916.

N. A. HAMPTON,
Special Officer.

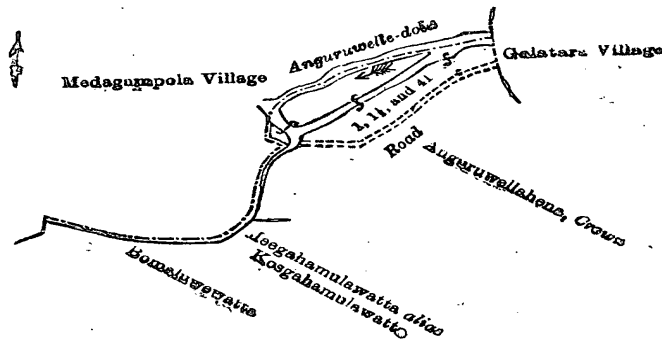
Description of the Lands referred to.

The following lots situated in the village of Waldeniya, in the Udukaha korale east of the Dambadeni hatpattu of the Kurunegala District, in the North-Western Province, as described in the annexed diagrams:—

I.—Preliminary plan 459.			Extent, A. R. P.
Lot.	Name of Land.		
1	Meeambakandemukalana	0 2 10
1 1/2	Anguruwella-dola (stream)	0 0 31
4 1/2	Road	0 0 13

0 3 14

and bounded as follows : on the north by the village limit of Medagampola ; on the east by the village limit of Galatsara on the south by Anguruwellaahena claimed by the Crown, Meegahamulawatta *alias* Kogahamulawatta claimed by Mandalawallimuhendiramsalage Appu Naide and others, Bomaluwatta claimed by Medagampola Vihare ; on the west by the village limit of Medagampola.



Surveyor-General's Office,
Colombo, December 8, 1913.

Scale of 4 Chains to an Inch.

A. J. WICKWAR,
for Surveyor-General.

II.—Preliminary plan 459.

Lot.	Name of Land.
6½	Moragaha-ela (stream)

Extent, A. R. P.
0 3 13

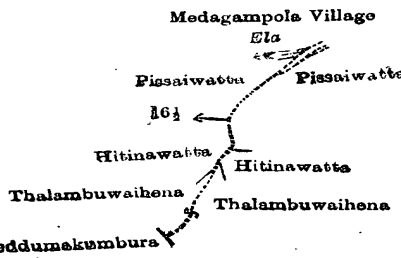
and bounded as follows : on the north by the village limit of Medagampola, Pinkumbura claimed by Medagampola Vihare, Bandara-aramba claimed by the Medagampola Vihare ; on the east by Galwalalengahena sold by the Crown, Galpottalengahena claimed by Chitrachari Ganitayalage Ukkuwa and others, Moragahalahena sold by the Crown, Delgahamulahena sold by the Crown, Irapugalamulahena sold by the Crown, Madawalagawahena sold by the Crown, Hambilikandamukalana belonging to Crown ; on the south by the village limit of Hapugahagedera ; on the west by Medahinna belonging to Crown, Puswelkedellehena sold by the Crown, Irapugalamukalana sold by the Crown, Etaheraligahahena sold by the Crown, Kethiganagalamukalana sold by the Crown, Elagawahena claimed by Heyalage Hetuwa and others, Galwalagawawatta claimed by Hewayalage Setuwa and others, Gommessanarambewatta claimed by K. Kaluwa, Bandara-aramba claimed by Medagampola Vihare, Ambagahamulawatta claimed by H. Unga and others, Jambugahamulawatta *alias* Paranawatta claimed by Hewayalage Kaluwa and others, Kadurugollewatta sold by the Crown, Kadurugollewatta claimed by M. Tikiri Naide.

[For Diagram see page 1018.]

Lot.	Name of Land.
16½	Gansabhawa para (footpath)

Extent, A. R. P.
0 0 4

and bounded as follows : on the north by the village limit of Medagampola ; on the east by Pissaiwatta claimed by R. A. Mudalihamy and others, Hitinawatta claimed by E. Jayatuwa and others, Thalambuwhihena claimed by Hetuagoddayalage Dingiriya ; on the south by Yadduraisweddumakumbura claimed by Manikapurayalage Dinise ; on the west by Thalambuwhihena claimed by Hetuagoddayalage Dingiriya, Hitinawatta claimed by G. Appuhamy, Pissaiwatta claimed by R. A. Mudalihamy and others, an ela.



Surveyor-General's Office,
Colombo, December 8, 1913.

Scale of 4 Chains to an Inch.

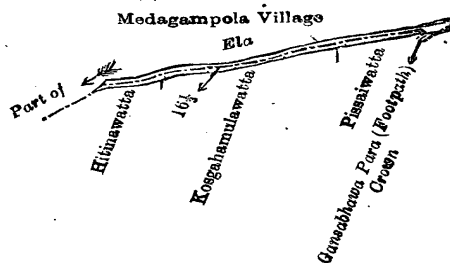
A. J. WICKWAR,
for Surveyor-General.

IV.—Preliminary plan 459.

Lot.	Name of Land.
16½	Part of ela (stream)

Extent, A. R. P.
0 0 8

and bounded as follows : on the north and east by part of ela (the village limit of Medagampola) ; on the south by Gansabhawa para (footpath) belonging to Crown, Pissaiwatta claimed by R. M. Mudalihamy and others, Kosgahamulawatta claimed by Gamaralalage Appuhamy, Hitinawatta claimed by H. Bali ; on the west by the village limit of Medagampola.



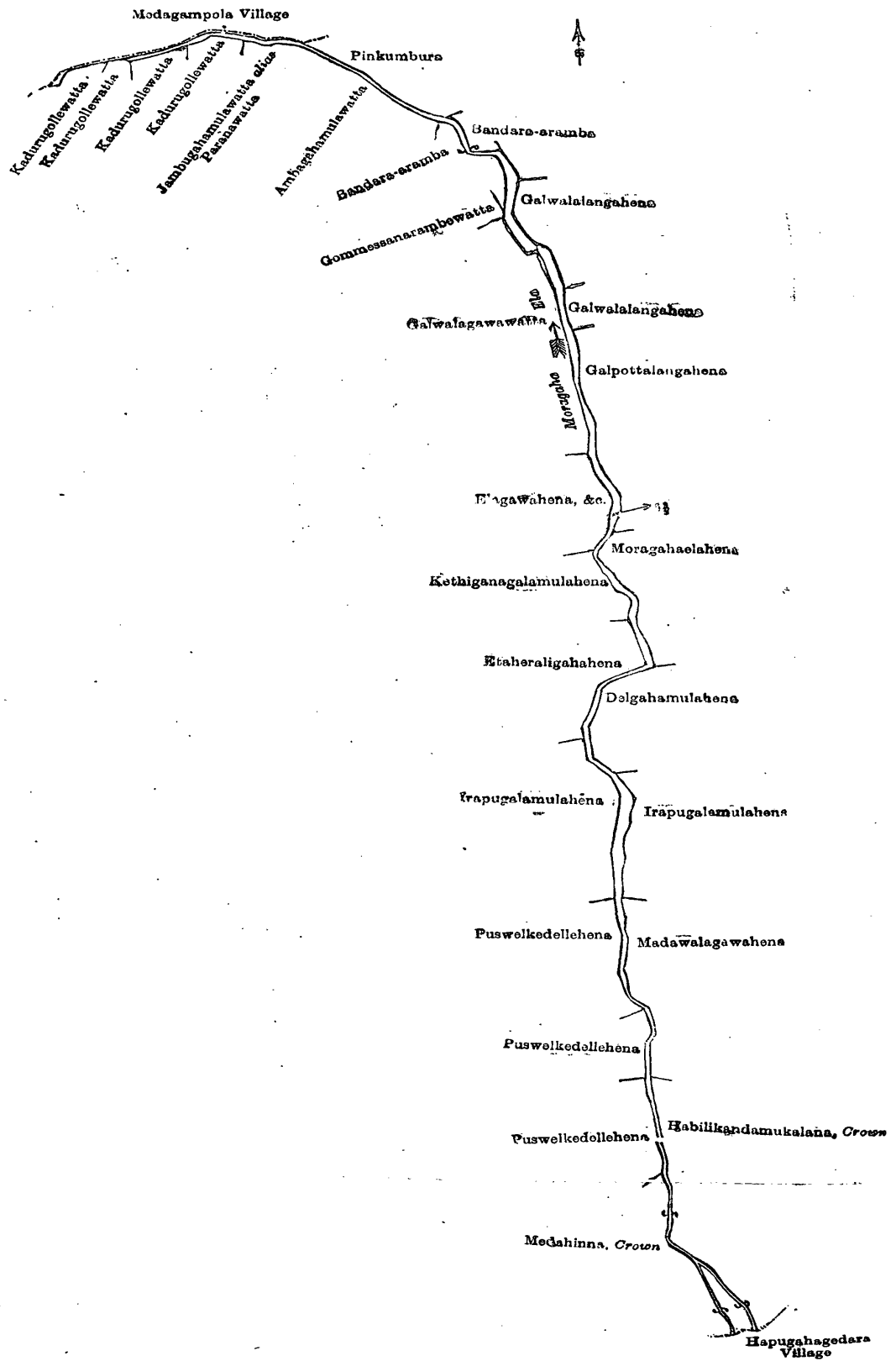
Surveyor-General's Office,
Colombo, December 8, 1913.

Scale of 4 Chains to an Inch.

A. J. WICKWAR,
for Surveyor-General.

July 1, 1916.

J. M. DAVIES,
Special Officer.



Surveyor-General's Office,
Colombo, December 8, 1913.

Scale of 4 Chains to an Inch.

A. J. WICKHAM,
for Surveyor-General.

Kurunegala S. O. No. 1,409.

Order under Section 4, Sub-section (1), of "The Waste Lands Ordinances of 1897, 1899, 1900, and 1903."

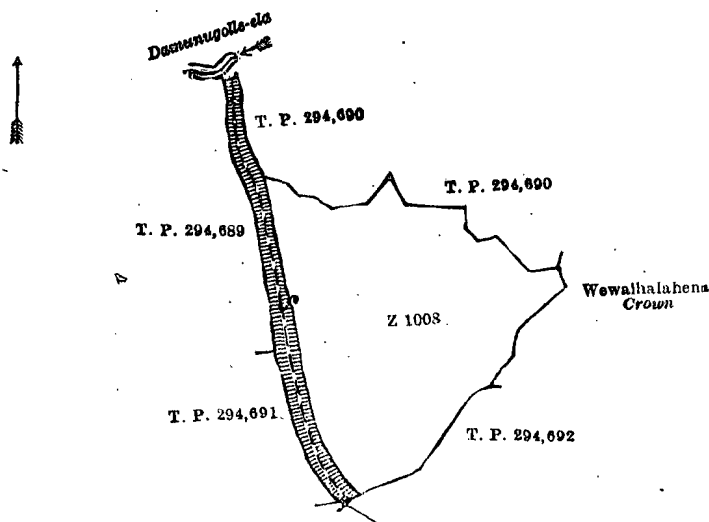
In the matter of the land commonly called or known as Timbirikadawelawewa (tank and bund), situate in the village of Moragolla, in the Mahagalboda Egoda korale of the Hiriyala hatpattu of the Kurunegala District, in the North-Western Province, and of "The Waste Lands Ordinances of 1897, 1899, 1900, and 1903."

WHEREAS in pursuance of section 1 of the said Ordinances it was duly declared and notified on the 9th day of May, 1913, that if no claim to the land commonly called or known as Timbirikadawelawewa (tank and bund), situate in the village of Moragolla, in the Mahagalboda Egoda korale of the Hiriyala hatpattu of the Kurunegala District, in the North-Western Province, containing in extent 2 acres 3 roods and 19 perches, and shown as lot Z 1008 in preliminary plan 2,006 and in the annexed diagram, was made to John Murray Davies, Special Officer appointed under section 28 of the said Ordinances, within the period of three months from the date specified in the said notice, such land would be declared the property of the Crown, and dealt with on account of the Crown (*vide* Notice No. 4,858):

And whereas Sri Narayana Bamunu Mudiyansele Tikiri Banda made claim thereto, and I, John Murray Davies, Special Officer appointed under section 28 of the said Ordinances, made due inquiry into such claim, and whereas the said claimant and I, with the consent of His Excellency the Governor, came to an agreement in writing dated the 13th day of January, 1914, concerning the said land, under section 4, sub-section (1), of the said Ordinances, whereby it was agreed that the said claimant should be declared along with Sri Narayana Bamunu Mudiyansele Mutu Menika the purchasers of the said land upon payment, on or before the 13th day of May, 1914, to the Government Agent at Kurunegala, or to the Settlement Officer, of a sum of Rupees Forty-five only (Rs. 45), as the purchase amount of the said land, and whereas the said amount has been paid by the said claimant, he is hereby, in pursuance of the agreement aforementioned, declared along with the said Sri Narayana Bamunu Mudiyansele Mutu Menika to be the purchasers of the said land, as more fully described herein below.

Description of the Land referred to.

The land commonly called or known as Timbirikadawelawewa (tank and bund), situate in the village of Moragolla, in the Mahagalboda Egoda korale of the Hiriyala hatpattu of the Kurunegala District, in the North-Western Province, and containing in extent 2 acres 3 roods and 19 perches, and shown as lot Z 1008 in preliminary plan 2,006 and in the annexed diagram; and bounded as follows: on the north by Damunugolle-ela, T. P. 294,690; on the east by Wewalhalahena to be declared the property of the Crown under the Waste Lands Ordinances, T. P. 294,692; on the south by T. P. 294,692; on the west by T. Ps. 294,691 and 294,689.



Surveyor-General's Office,
Colombo, November 20, 1915.

Scale of 4 Chains to an Inch.

G. K. THORNHILL,
for Acting Surveyor-General.

J. M. DAVIES,
Special Officer.
July 13, 1916.

Kurunegala S. O. No. 1,410.

Order under Section 2 of "The Waste Lands Ordinances of 1897, 1899, 1900, and 1903,"
declaring Lands to be Crown Property.

In the matter of the lands commonly called or known as Yakadarahena (cemetery), Road, Gansabhawa path, &c., situate in the village of Palle Morugama, in the Udukaha korale south of the Dambadeni hatpattu of the Kurunegala District, in the North-Western Province, and of "The Waste Lands Ordinances of 1897, 1899, 1900, and 1903."

THE notice required by section 1 of "The Waste Lands Ordinances of 1897, 1899, 1900, and 1903," having been duly published in manner prescribed by that section in respect of the above-named lands (*vide* Notice No. 5,802), and no claim having been made to the said lands or to any interest therein within the period of three months from the date specified in the said notice, I, John Murray Davies, Special Officer appointed under section 28 of the said Ordinances, under and by virtue of the powers vested in me in that behalf by section 2 of the said Ordinances, do hereby on this 25th day of July, 1916, order and declare that the said lands, as more fully described herein below, situate in the village of Palle Morugama, in the Udukaha korale south of the Dambadeni hatpattu of the Kurunegala District, in the North-Western Province, and shown as lots 1, 4 $\frac{1}{2}$, 18 $\frac{1}{2}$, 32, 35 $\frac{1}{2}$, 53, 41A, 41 $\frac{1}{2}$, 43, 58A, 60, and 61 in preliminary plan 471 and in the annexed diagrams, and containing in extent 29 acres and 26 perches, are the property of the Crown.

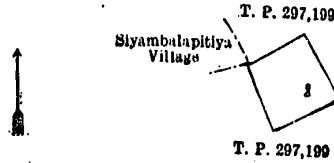
Description of the Lands referred to.

The following lots situated in the village of Palle Morugama, in the Udukaha korale south of the Dambadeni hatpattu of the Kurunegala District, in the North-Western Province, as described in the annexed diagrams:—

I.—Preliminary plan 471.

Lot.	Name of Land.	Extent, A. R. P.
1	Yakadarahena (cemetery)	0 1 1

and bounded as follows : on the north, east, and south by T. P. 297,199 ; on the west by T. P. 297,199, the village limit of Siyambalapitiya.



Surveyor-General's Office,
Colombo, April 21, 1915.

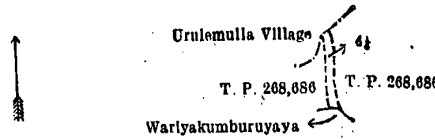
Scale of 4 Chains to an Inch.

G. K. THORNHILL,
for Surveyor-General.

II.—Preliminary plan 471.

Lot.	Name of Land.	Extent, A. R. P.
4½	Road	0 0 5

and bounded as follows : on the north by the village limit of Urulemulla ; on the east by T. P. 268,686 ; on the south by Wariyakumburuyaya claimed by Patirannehalage Ranhamy and others ; on the west by T. P. 268,686.



Surveyor-General's Office,
Colombo, April 21, 1915.

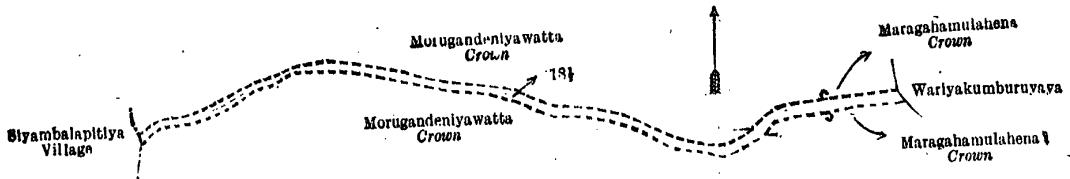
Scale of 4 Chains to an Inch.

G. K. THORNHILL,
for Surveyor-General.

III.—Preliminary plan 471.

Lot.	Name of Land.	Extent, A. R. P.
18½	Gansabhawa path (path)	0 1 18

and bounded as follows : on the north by Morugandeniya-watta claimed by the Crown, Maragahamulahena claimed by the Crown ; on the east by Wariyakumburuyaya claimed by Patirannehalage Ranhamy and others ; on the south by Maragahamulahena claimed by the Crown, Morugandeniya-watta claimed by the Crown ; on the west by the village limit of Siyambalapitiya.



Surveyor-General's Office,
Colombo, April 21, 1915.

Scale of 4 Chains to an Inch.

G. K. THORNHILL,
for Surveyor-General.

IV.—Preliminary plan 471.

Lot.	Name of Land.	Extent, A. R. P.
32	Dewalekele (forest)	4 1 6

and bounded as follows : on the north by dewata belonging to the Crown, Paragahamulahena claimed by the Crown ; on the east by Mitiwetawatta claimed by the Crown, Gallenewatta claimed by the Crown ; on the south by Mugunugahamulawatta claimed by the Crown ; on the west by Mikunugahamulawatta claimed by the Crown, Randeniya-watta claimed by the Crown.



Surveyor-General's Office,
Colombo, April 21, 1915.

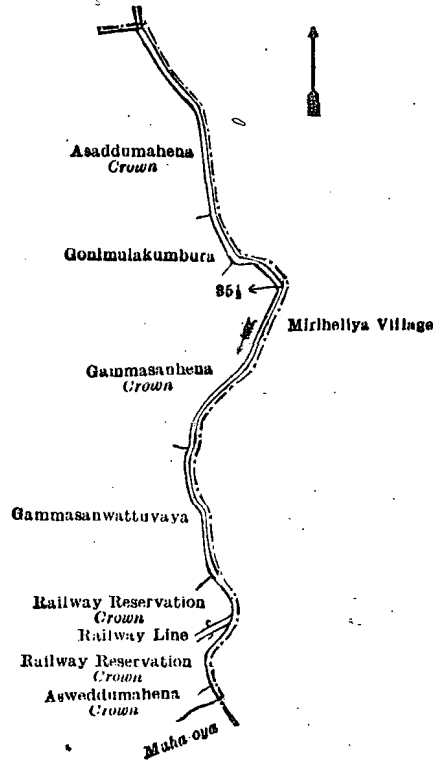
Scale of 4 Chains to an Inch.

G. K. THORNHILL,
for Surveyor-General.

V.—Preliminary plan 471.

Lot.	Name of Land.	Extent, A. R. P.
35½	Stream (area of half of stream)	0 0 10

and bounded as follows : on the north and east by the village limit of Miriheliya ; on the south by the village limit of Miriheliya, Maha-oya ; on the west by Asweddumahena belonging to the Crown, railway reservation belonging to the Crown, the railway line, railway reservation belonging to the Crown, Gammasanwattuyaya (private), Gammasanahena claimed by the Crown, Gonimulakumbura claimed by Patirannehelage Panchirala and Appuhamy, Asaddumahena claimed by the Crown.



Surveyor-General's Office,
Colombo, April 21, 1915.

Scale of 4 Chains to an Inch.

G. K. THORNHILL,
for Surveyor-General.

VI.—Preliminary plan 471.

Lot.	Name of Land.	Extent, A. R. P.
53	Wekotuwewewa	0 0 26

and bounded as follows : on the north and east by Wekotuwapillewa claimed by the Crown ; on the south by Wariya-kumburuyaya claimed by Patirannehelage Ranhamy and others ; on the west by Wekotuwapillewa claimed by the Crown.



Surveyor-General's Office,
Colombo, April 21, 1915

Scale of 4 Chains to an Inch.

G. K. THORNHILL,
for Surveyor-General.

VII.—Preliminary plan 471.

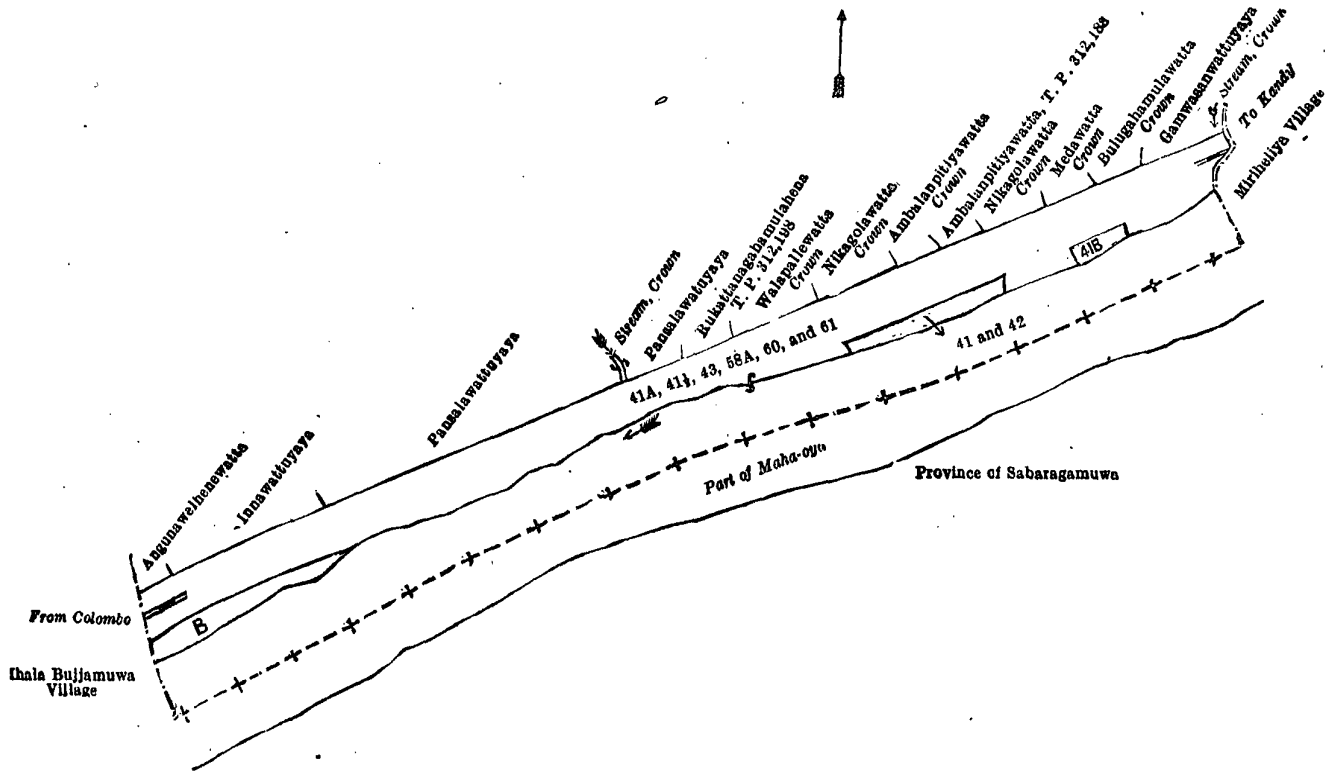
Lot.	Name of Land.	Extent, A. R. P.	Lot.	Name of Land.	Extent, A. R. P.
41A	Darapolahena	0 1 4	60	Railway reservation	10 2 20
41½	Asweddumahena	0 0 33	61	Part of Maha-oya	12 2 28
43	Kongahamulahena	0 0 19			
58A	Ketakalagahamulahena	0 0 16			24 0 0

and bounded as follows : on the north by Angunawelhenewatta claimed by Patirannehelage Appuhamy and others, Inawattuyaya (private), Pansalawattuyaya (private), a stream belonging to the Crown, Pansalawattuyaya (private), Rukattanagahamulahena sold by the Crown (T. P. 312,198), Walapallewatta claimed by the Crown, Nikagolawatta claimed by the Crown, Ambalanpitiyawatta claimed by the Crown, Ambalanpitiyawatta sold by the Crown (T. P. 312,188), Nikagolawatta claimed by the Crown, Medawatta claimed by the Crown, Bulugahamulawatta claimed by the Crown, Gamwasanwattuyaya claimed by Patirannehelage Panchirala and others ; on the east by a stream belonging to the Crown (the village limit of Miriheliya), the village limit of Miriheliya ; on the south by the boundary of the Province of Sabaragamuwa (part of Maha-oya) ; on the west by the village limit of Ihala Bujjanuwa.

NOTE.—The following lots lying within the above boundaries are excluded from this part of the order, and their aggregate acreage of 1 acre 2 roods and 1 perch is not included in the acreage of 24 acres given above :—

Preliminary plan 471.

Lot.	Name of Land.	Extent, A. R. P.	Lot.	Name of Land.	Extent, A. R. P.
41 ..	Ambalanpitiyahena	.. 0 1 13	B 58 ..	Ketakalagahamulahena	.. 0 0 24
41B ..	Modawatta (T. P. 312,199)	.. 0 0 30			
42 ..	Ambalanpitiyawatta	.. 0 1 2			1 2 1
B 57 ..	Opallawatta	.. 0 2 12			



Surveyor-General's Office,
Colombo, April 21, 1915.

Scale of 8 Chains to an Inch.

G. K. THORNHILL,
for Surveyor-General.

July 25, 1916.

J. M. DAVIES,
Special Officer.

Kurunegala S. O. No. 1,411.

Order under Section 4, Sub-section (1), of "The Waste Lands Ordinances of 1897, 1899, 1900, and 1903,"
declaring Land to be Crown Property.

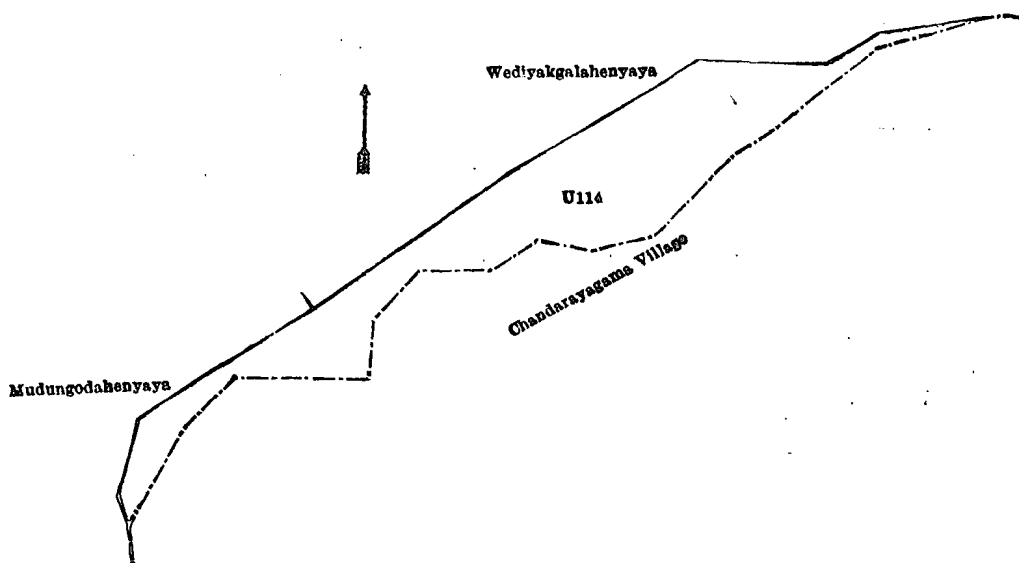
In the matter of the land commonly called or known as Vedyakgallahenyaya, situate in the village of Kalawana, in the Diwigandahaye korale of the Hiriyala hatpattu of the Kurunegala District, in the North-Western Province, and of "The Waste Lands Ordinances of 1897, 1899, 1900, and 1903."

WHEREAS in pursuance of section 1 of the said Ordinances it was duly notified on the 17th day of March, 1916, that if no claim to the land commonly called or known as Vedyakgallahenyaya, situate in the village of Kalawana, in the Diwigandahaye korale of the Hiriyala hatpattu of the Kurunegala District, in the North-Western Province, containing in extent 9 acres 3 roods and 20 perches, and shown as lot U 114 in preliminary plan 4,516 and in the annexed diagram, was made to John Murray Davies, Special Officer appointed under section 28 of the said Ordinances, within the period of three months from the date specified in such notice, such land would be deemed the property of the Crown, and dealt with on account of the Crown (*vide* Notice No. 5,789) :

And whereas (1) Henry Fernando, (2) Albert Cyril Fernando, (3) Herat Mudiyansele Kalu Banda, late Arachchi, (4) ditto Ukku Monika, (5) ditto Kapuruhamy, (6) ditto Puchimenika, (7) ditto Ranmenika, (8) ditto Dingirimenika, (9) ditto Puchi Banda, (10) ditto Ranmenika, (11) ditto Kandappu, (12) ditto Kiri Banda made claim thereto, and whereas the said 1st and 3rd to 12th claimants have withdrawn their claims to the said land ; and whereas the said 2nd claimant was duly represented by his Proctor, John Samuel Paranavitana of the firm of Livera and Paranavitana, and whereas the said representative has withdrawn on behalf of the said 2nd claimant, his claim to the said land, I, John Murray Davies, Special Officer appointed under section 28 of the said Ordinances, under and by virtue of the powers vested in me in that behalf by section 4 of the said Ordinances, do hereby on this 19th day of August, 1916, order and declare, under section 4, sub-section (1), of the said Ordinances, that the said land, as more fully described herein below, is the property of the Crown.

Description of the Land referred to.

The land commonly called or known as Vedyakgallahenyaya, situated in the village of Kalawana, in the Diwigandahaye korale of the Hiriyala hatpattu of the Kurunegala District, in the North-Western Province, containing in extent 9 acres 3 roods and 20 perches, shown as lot U 114 in preliminary plan 4,516 and in the annexed diagram ; and bounded as follows : on the north by Vedyakgallahenyaya claimed by Digama Ukkumenika and others ; on the east and south by the village limit of Chandarayagama ; on the west by Mudungodahenyaya claimed by Digama Ukkumenika and others, Vedyakgallahenyaya claimed by ditto.



Surveyor-General's Office,
Colombo, April 10, 1916.

Scale of 8 Chains to an Inch.

C. R. LUNDIE,
for Surveyor-General.

August 19, 1916.

J. M. DAVIES,
Special Officer.

Kurunegala S. O. No. 1,412.

Order under Section 4, Sub-section (1), of "The Waste Lands Ordinances of 1897, 1899, 1900, and 1903."

In the matter of the lands commonly called or known as Gira-ambagahamulahena, situate in the village of Moragolla, in the Mahagalboda Egoda korale of the Hiriyala hatpattu of the Kurunegala District, in the North-Western Province, and of "The Waste Lands Ordinances of 1897, 1899, 1900, and 1903."

WHEREAS in pursuance of section 1 of the said Ordinances it was duly declared and notified on the 9th day of May, 1913, that if no claim to the land commonly called or known as Gira-ambagahamulahena, situate in the village of Moragolla, in the Mahagalboda Egoda korale of the Hiriyala hatpattu of the Kurunegala District, in the North-Western Province, containing in extent 1 acre 2 roods and 13 perches, and shown as lot U 1009 in preliminary plan 2,006 and in the annexed diagram, was made to John Murray Davies, Special Officer appointed under section 28 of the said Ordinances, within the period of three months from the date specified in the said notice, such land would be declared the property of the Crown, and dealt with on account of the Crown (*vide* Notice No. 4,858):

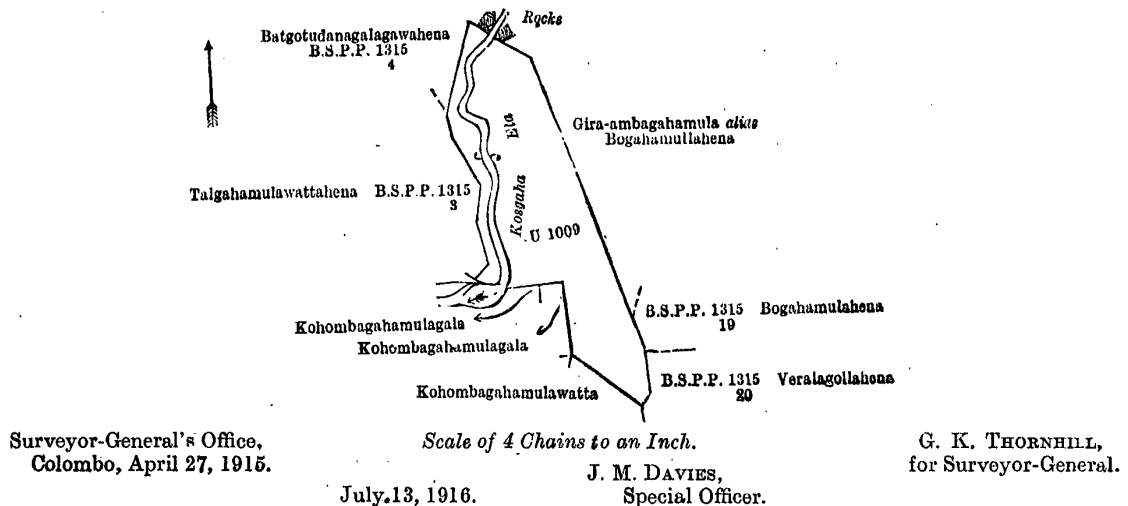
And whereas (1) Sri Narayana Bamunu Mudiyansele Kiri Bandage Punchi Banda, (2) ditto Siyatuhamige Kalu Banda made claim thereto, and I, John Murray Davies, Special Officer appointed under section 28 of the said Ordinances, made due inquiry into such claim, and whereas the said claimants and I, with the consent of His Excellency the Governor, came to an agreement in writing dated the 13th day of January, 1914, concerning the said land, under section 4, sub-section (1), of the said Ordinances, whereby it was agreed that Sri Narayana Bamunu Mudiyansele Punchirahage Kalu Banda should be declared the purchaser of the said land upon payment, on or before the 13th day of May, 1914, to the Government Agent at Kurunegala, or to the Settlement Officer, of a sum of Rupees Twenty-six only (Rs. 26), as the purchase amount of the said land, and whereas the said amount has been duly paid by the said Sri Narayana Bamunu Mudiyansele Punchirahage Kalu Banda, he is hereby, in pursuance of the agreement aforementioned, declared to be the purchaser of the said land, as more fully described herein below.

Description of the Land referred to.

The following lot situated in the village of Moragolla, in the Mahagalboda Egoda korale of the Hiriyala hatpattu of the Kurunegala District, in the North-Western Province, as described in the annexed diagram:—

Preliminary plan 2,006.		
Lot.	Name of Land.	Extent, A. R. P.
U 1009	Gira-ambagahamulahena	1 2 13
(Exclusive of the ela running through the land.)		

and bounded as follows: on the north by Batgotudanagalagawahena claimed by Punchirahage Menikrala and others, rocks, Gira-ambagahamula *alias* Bogahamullahena claimed by Bandaralage Ranhamy and others; on the east by Gira-ambagahamula *alias* Bogahamullahena claimed by Bandaralage Ranhamy and others, Bogahamulahena claimed by P. Kalu Banda and Bandirahage Ranhamy, Veralugollahena claimed by M. Dingiri Menika and others; on the south by Kohombagahamulawatta sold by the Crown, Kohombagahamulagala claimed by Bandirahage Tikiri Menika, Kohombagahamulagala sold by the Crown, Kosgaha-ela; on the west by Talgahamulawattahena claimed by V. Menikrala, Dingiri Menika, Ukkhami, Dingirihami and others, Batgotudanagalagawahena claimed by Punchirahage Menikrala and others.



Anuradhapura S. O. No. 786.

Order under Section 2 of "The Waste Lands Ordinances of 1897, 1899, 1900, and 1903,"
declaring Lands to be Crown Property.

In the matter of the lands commonly called or known as Mahalanduyaya, ditto (chena reserve), &c., situate in the village of Unagaswewa, in the Kandu tulana of the Kadawat korale of the Nuwaragam palata, in the North-Central Province, and of "The Waste Lands Ordinances of 1897, 1899, 1900, and 1903."

THE notice required by section 1 of "The Waste Lands Ordinances of 1897, 1899, 1900, and 1903," having been duly published in manner prescribed by that section in respect of the above-named lands (*vide* Notice No. 5.832), and no claim having been made to the said lands or to any interest therein within the period of three months from the date specified in the said notice, I, Thomas Graham Willett, Special Officer appointed under section 28 of the said Ordinances, under and by virtue of the powers vested in me in that behalf by section 2 of the said Ordinances, do hereby on this 2nd day of August, 1916, order and declare that the said lands, as more fully described herein below, situate in the village of Unagaswewa, in the Kandu tulana of the Kadawat korale of the Nuwaragam palata, in the North-Central Province, and shown as lots 1, 1A, 1B, 1C, 1D, 1J, 1L, 2, 5, 6, 9, 11, 13, 14, 15, 16, 17, 18, 19, 20, 21, 22, 23, 24, 25, 26, 27, 28, 29, 30, 31, 32, 33 in preliminary plan 572 and in the annexed diagram, and containing in extent 1,645 acres 1 rood and 12 perches are the property of the Crown.

Description of the Lands referred to.

The following lots situated in the village of Unagaswewa, in the Kandu tulana of the Kadawat korale of the Nuwaragam palata, in the North-Central Province, as described in the annexed diagram:—

Preliminary plan 572.

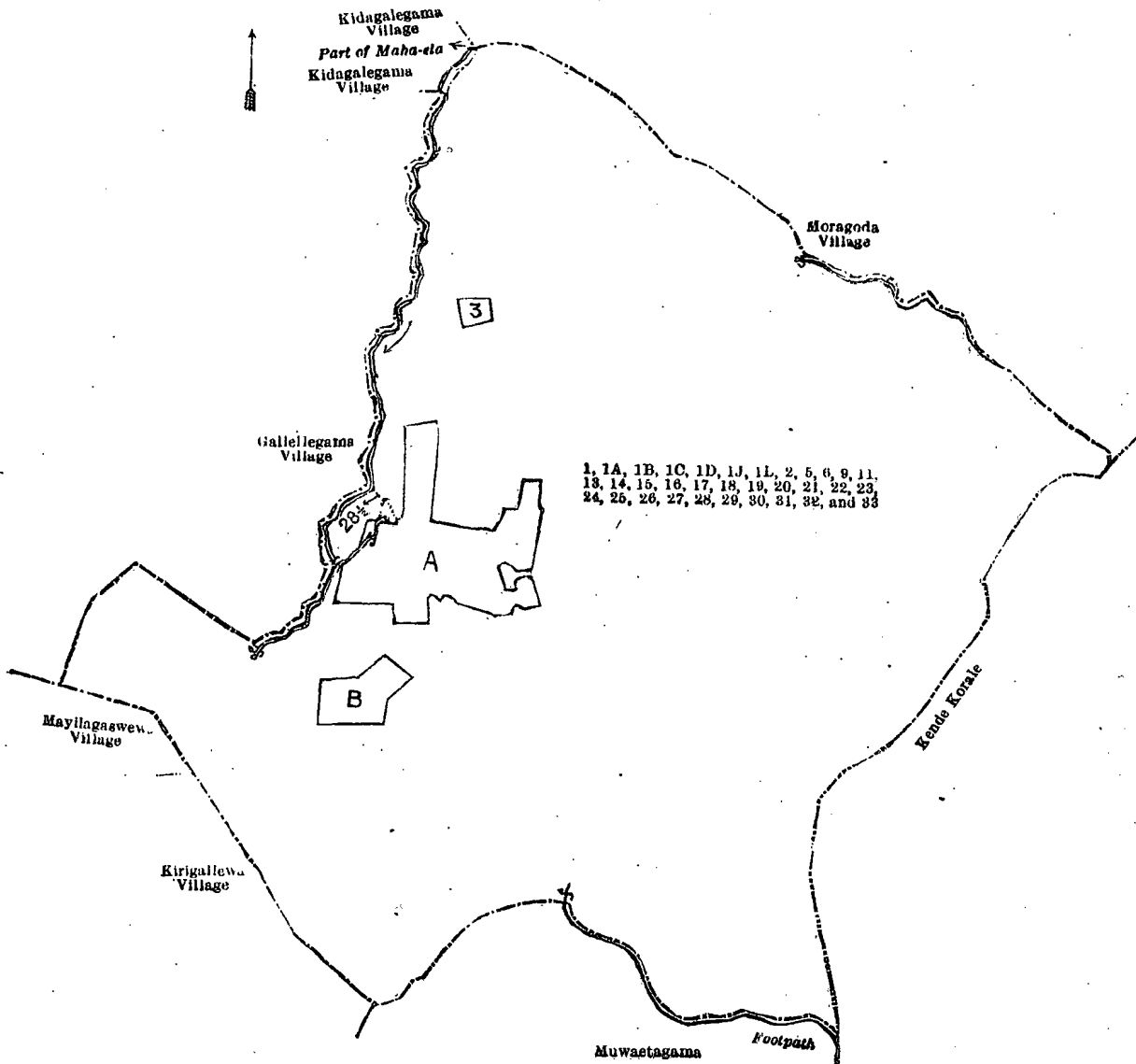
Lot.	Name of Land.	Extent, A. R. P.	Lot.	Name of Land.	Extent, A. R. P.
1	Mahalanduyaya	.. 921 2 38	20	Tammannewekanda (palu tank and bund)	.. 4 2 9
1A	Do. (chena reserve)	.. 100 3 30	21	Galwetiyevela	.. 1 0 11
1B	Do. (path reservation)	.. 2 1 25	22	Mudun-ela	.. 1 1 34
1C	Do. (reservation for cemetery)	.. 0 0 9	23	Bogaha-ela	.. 1 3 1
1D	Do. (bund reservation)	.. 2 2 30	24	Karuwalagaswekanda (palu tank and bund)	.. 0 2 39
1J	Do. (tishamba)	.. 0 2 25	25	Cart track	.. 2 1 9
1L	Do. (bund reservation)	.. 0 1 9	26	Galunagaswekanda (palu tank and bund)	.. 1 3 34
2	Mahamukulana	.. 541 3 14	27	Wan-ela	.. 0 1 4
5	Reservation for tank and bund	.. 1 3 28	28	Maha-ela	.. 5 0 8
6	Unagaswewa (tank and bund)	.. 39 1 34	29	Kudawewe-ela	.. 0 1 34
9	Unagaswewatishamba	.. 1 2 18	30	Kapirikkadawalawekanda (palu tank and bund)	.. 2 0 13
11	Do.	.. 0 2 27	31	Kapirikkadawala-ela	.. 0 1 3
13	Cemetery	.. 0 3 37	32	Nugagaha-ela	.. 0 1 17
14	Unagaswewamukulana	.. 2 1 17	33	Kudawekanda (palu tank and bund)	.. 1 1 6
15	Cart track	.. 2 0 15			1,645 1 12
16	Footpath	.. 0 0 36			
17	Do.	.. 0 0 35			
18	Kongaha-ela	.. 1 0 15			
19	Ehatugaha-ela	.. 0 1 28			

and bounded as follows: on the north by the village limit of Moragoda; on the east by the boundary of the Kende korale; on the south by the village limit of Muwaetagama (a footpath), the village limit of Muwaetagama, the village limit of Kirigallewa, the village limit of Mayilagaswewa; on the west by the village limit of Gallelegama, the village limit of Kidagalegama, part of Maha-ela, the village limit of Kidagalegama.

NOTE.—The following lots lying within the above boundaries are excluded from this order, and their aggregate acreage of 81 acres 2 roods and 33 perches, is not included in the acreage of 1,645 acres 1 rood and 12 perches given above:—

Preliminary plan 572.

Lot.	Name of Land.	Extent, A. R. P.	Lot.	Name of Land.	Extent, A. R. P.
A 1 I	Mahalanduyaya	.. 3 0 18	B 1 H	Mahalanduyaya (part of T. P. 224,978)	.. 0 0 17
A 1 K	Do.	.. 2 0 7	B 12	Accarawala (do.)	.. 4 1 8
A 4	Palugahalanda	.. 9 3 29	B 12A	Do.	.. 0 1 17
A 7	Puranawela	.. 33 2 11	3	Panakkalanda	.. 2 1 24
A 8	Palugahalanda	.. 12 2 28	28½	Footpath	.. 0 0 5
A 10	Puranawatta	.. 3 2 19			
B 1 E	Mahalanduyaya	.. 4 1 22			
B 1 F	Do.	.. 2 0 8			
B 1 G	Do.	.. 3 0 20			81 2 33



Surveyor-General's Office,
Colombo, January 18, 1916.

Scale of 32 Chains to an Inch.

G. K. THORNHILL,
for Surveyor-General.

August 2, 1916.

T. G. WILLETT,
Special Officer.

Anuradhapura S. O. No. 787.

**Order under Section 2 of "The Waste Lands Ordinances of 1897, 1899, 1900, and 1903,"
declaring Lands to be Crown Property.**

In the matter of the lands commonly called or known as Puhudiulwewamukalana, Tisbamba (open land), &c., situate in the village of Puhudiulwewa, in the Alut Kadawat tulana of the Kadawat korale of the Nuwaragam palata, in the North-Central Province, and of "The Waste Lands Ordinances of 1897, 1899, 1900, and 1903."

THE notice required by section 1 of "The Waste Lands Ordinances of 1897, 1899, 1900, and 1903," having been duly published in manner prescribed by that section in respect of the above-named lands (*vide* Notice No. 5,831), and no claim having been made to the said lands or to any interest therein within the period of three months from the date specified in the said notice, I, Thomas Graham Willett, Special Officer appointed under section 28 of the said Ordinances, under and by virtue of the powers vested in me in that behalf by section 2 of the said Ordinances, do hereby on this 2nd day of August, 1916, order and declare that the said lands, as more fully described herein below, situate in the village of Puhudiulwewa, in the Alut Kadawat tulana of the Kadawat korale of the Nuwaragam palata, in the North-Central Province, and shown as lots 1, 1F, 1G, 1H, 2, 2A, 2B, 2C, 2D, 3, 4, 5, 6, 7, 10, 11, 12, 13, 14, 15, 16, 16½, 17, 17½, 18, 19, 20, 21, 22, 23 in preliminary plan 618 and in the annexed diagram, and containing in extent 1,037 acres 1 rood and 28 perches, are the property of the Crown.

Description of the Lands referred to.

The following lots situated in the village of Puhudiulwewa, in the Alut Kadawat tulana of the Kadawat korale of the Nuwaragam palata, in the North-Central Province, as described in the annexed diagram :—

Preliminary plan 618.

Lot.	Name of Land.	Extent, A. R. P.	Lot.	Name of Land.	Extent, A. R. P.
1	Puhudiulwewamukalana	425 1 17	13	Etambagaskada-ela and Diulgaskada-ela	10 0 36
1F	Tisbamba (open land)	1 2 5	14	Footpath	0 0 15
1G	Do. (do.)	0 2 25	15	Abandoned tank and bund	0 1 32
1H	Horow-ela (stream)	0 0 3	16	Ela (stream)	0 3 29
2	Palugahahena, Ehetugahahena, Dambagahakele	157 3 15	16½	Pinpara (cart track)	2 3 39
2A	Chena reservation	132 2 10	17	Ela (stream)	0 2 3
2B	Minipittaniya (cemetery)	0 1 31	17½	Do. (do.)	0 0 12
2C	Minipittaniya para (path)	0 0 6	18	Footpath	0 1 12
2D	Kongahayaya	181 1 17	19	Mekichchawekanda (abandoned tank and bund)	1 1 38
3	Cemetery	0 0 9	20	Do. (do.)	0 0 23
4	Nugagahamukalana (forest)	9 1 0	21	Kadawatawekanda	0 1 38
5	Moramukalana (forest)	20 1 4	22	Ela (stream)	0 1 32
6	Puhudiulwewa (tank and bund)	36 1 20	23	Vedikarawekanda (abandoned tank and bund)	0 1 12
7	Bund reservation	1 3 37			
10	Hurigahakele (chena)	19 0 37			
11	Nugagahalanda (chena)	31 2 1			
12	Footpath	0 1 30			1,037 1 28

and bounded as follows: on the north by the village limit of Diwulgaskada; on the east by the village limit of Diwulgaskada; on the south by the village limit of Galegama, the village limit of Kongollewa, the village limit of Lolugaswewa, the village limit of Alut Hammillewa; on the west by the village limit of Alut Hammillewa, the village limit of Galkadawela, the village limit of Kadawatgama.

NOTE.—The following lots lying within the above boundaries are excluded from this order, and their aggregate acreage of 18 acres 2 roods and 11 perches is not included in the acreage of 1,037 acres 1 rood and 28 perches given above :—

Preliminary plan 618.

Lot.	Name of Land.	Extent, A. R. P.	Lot.	Name of Land.	Extent, A. R. P.
1A	Akkarabima	6 0 17	8	Puranawatta	1 1 20
1B	Do.	1 0 8	9	Puranawela	8 3 18
1C	Puranawela	0 0 34			
1D	Do.	0 2 1			18 2 11
1E	Do.	0 1 33			

[For Diagram see page 1027.]

Anuradhapura S. O. No. 788.

Order under Section 2 of "The Waste Lands Ordinances of 1897, 1899, 1900, and 1903,"
declaring Lands to be Crown Property.

In the matter of the lands commonly called or known as Lolugaswewalanda, ditto (chena reservation), ditto (reservation for ela), &c., situate in the village of Lolugaswewa, in the Alut Kadawat tulana of the Kadawat korale of the Nuwaragam palata, in the North-Central Province, and of "The Waste Lands Ordinances of 1897, 1899, 1900, and 1903."

THE notice required by section 1 of "The Waste Lands Ordinances of 1897, 1899, 1900, and 1903," having been duly published in manner prescribed by that section in respect of the above-named lands (*vide* Notice No. 5,829), and no claim having been made to the said lands or to any interest therein within the period of three months from the date specified in the said notice, I, Thomas Graham Willett, Special Officer appointed under section 28 of the said Ordinances, under and by virtue of the powers vested in me in that behalf by section 2 of the said Ordinances, do hereby on this 9th day of September, 1916, order and declare that the said lands, as more fully described herein below, situate in the village of Lolugaswewa, in the Alut Kadawat tulana of the Kadawat korale of the Nuwaragam palata, in the North-Central Province, and shown as lots 1, 1A, 1B, 1C, 1P, 1S, 1U, 3, 6A, 7, 12, 13, 15, 16, 16A, 16B, 17, 18, 19, 20, 21, 22, 23, 25, 26, 27, 28, 29 in preliminary plan 621 and in the annexed diagram, and containing in extent 493 acres and 3 roods, are the property of the Crown.

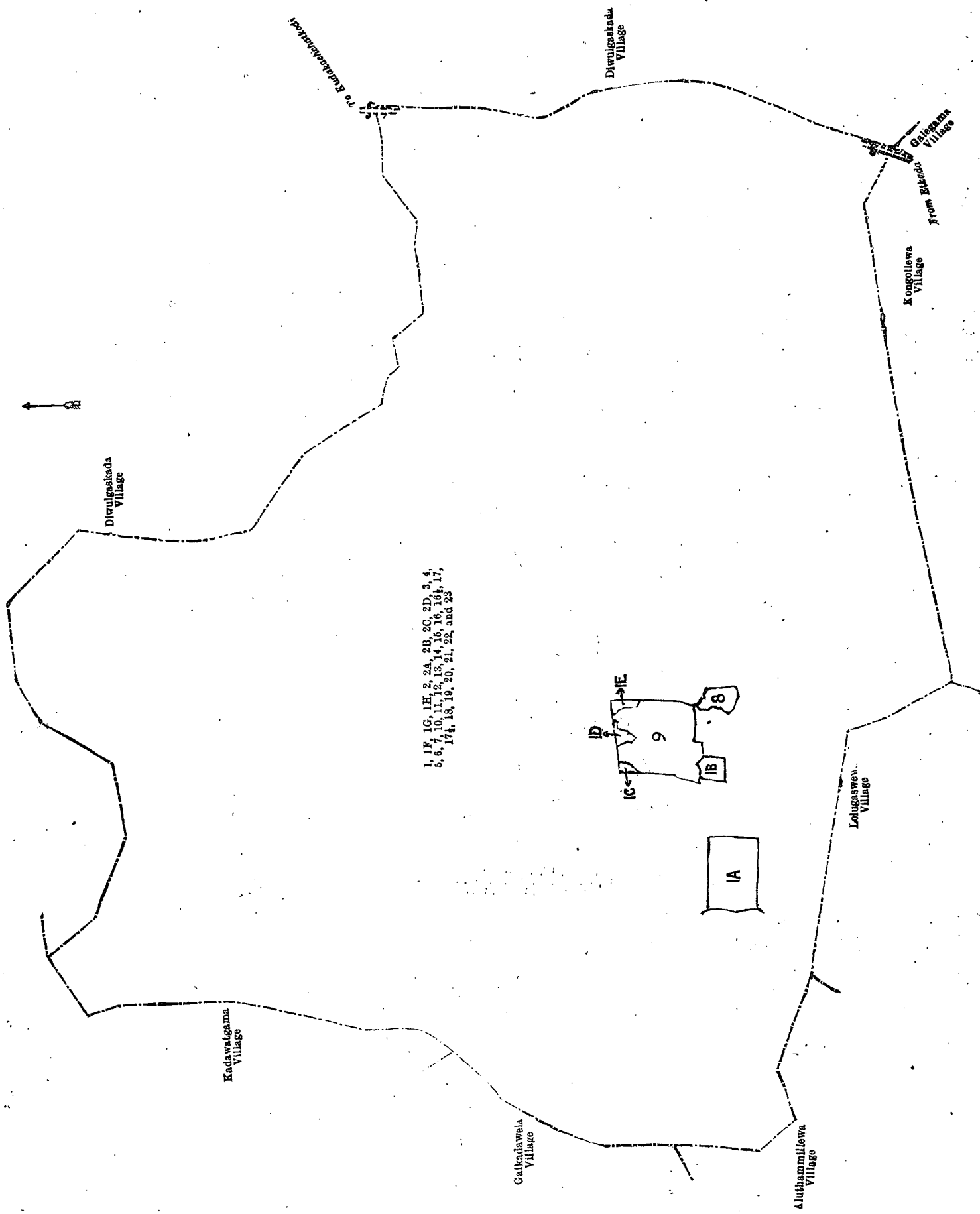
Description of the Lands referred to.

The following lots situated in the village of Lolugaswewa, in Alut Kadawat tulana of the Kadawat korale of the Nuwaragam palata of the North-Central Province, as described in the annexed diagram :—

Preliminary plan 621.

Lot.	Name of Land.	Extent, A. R. P.	Lot.	Name of Land.	Extent, A. R. P.
1	Lolugaswewalanda	140 3 20	16B	Indigollewamukalana (path reservation to cemetery)	0 0 20
1A	Do. (chena reservation)	123 3 15	17	Indigollewamukalana	21 3 7
1B	Do. (reservation for ela)	0 2 36	18	Kudawewakanda (tank and bund)	0 1 16
1C	Do. (reservation for footpath)	0 0 35	19	Kudawewa-ela (stream)	0 1 22
1P	Do.	3 1 36	20	Footpath	0 0 12
1S	Do. (path reservation)	0 0 3	21	Do.	0 0 13
1U	Lolugaswewalanda	69 2 16	22	Stream	0 1 16
3	Ratmalewetiweva (palu tank and bund)	9 1 3	23	Footpath	0 0 1
6A	Lolugaswewahena	0 1 17	25	Stream	0 2 0
7	Tisbamba	2 0 31	26	Cart track	0 0 30
12	Bund reservation	1 3 31	27	Footpath	0 0 22
13	Lolugaswewa (tank and bund)	53 1 24	28	Stream	0 3 4
15	Indigollewawewa (palu tank and bund)	21 2 25	29	Footpath	0 0 6
16	Indigollewamukalana	40 3 19			
16A	Do. (cemetery reservation)	0 2 0			493 3 0

and bounded as follows: on the north by the village limit of Puhudiulwewa; on the east by the village limit of Puhudiulwewa, the village limit of Kongollewa, the village limit of Kongollewa (a part of stream), the village limit of Kongollewa; on the south by the village limit of Peddagama; on the west by the village limit of Alut Hammillewa.



1, 1F, 1G, 1H, 2, 2A, 2B, 2C, 2D, 3, 4,
 5, 6, 7, 10, 11, 12, 13, 14, 15, 16, 16A, 17,
 17A, 18, 19, 20, 21, 22, and 23

Surveyor-General's Office,
 Colombo, January 17, 1916.

Scale of 16 Chains to an Inch.

G. K. THORNHILL,
 for Surveyor-General.

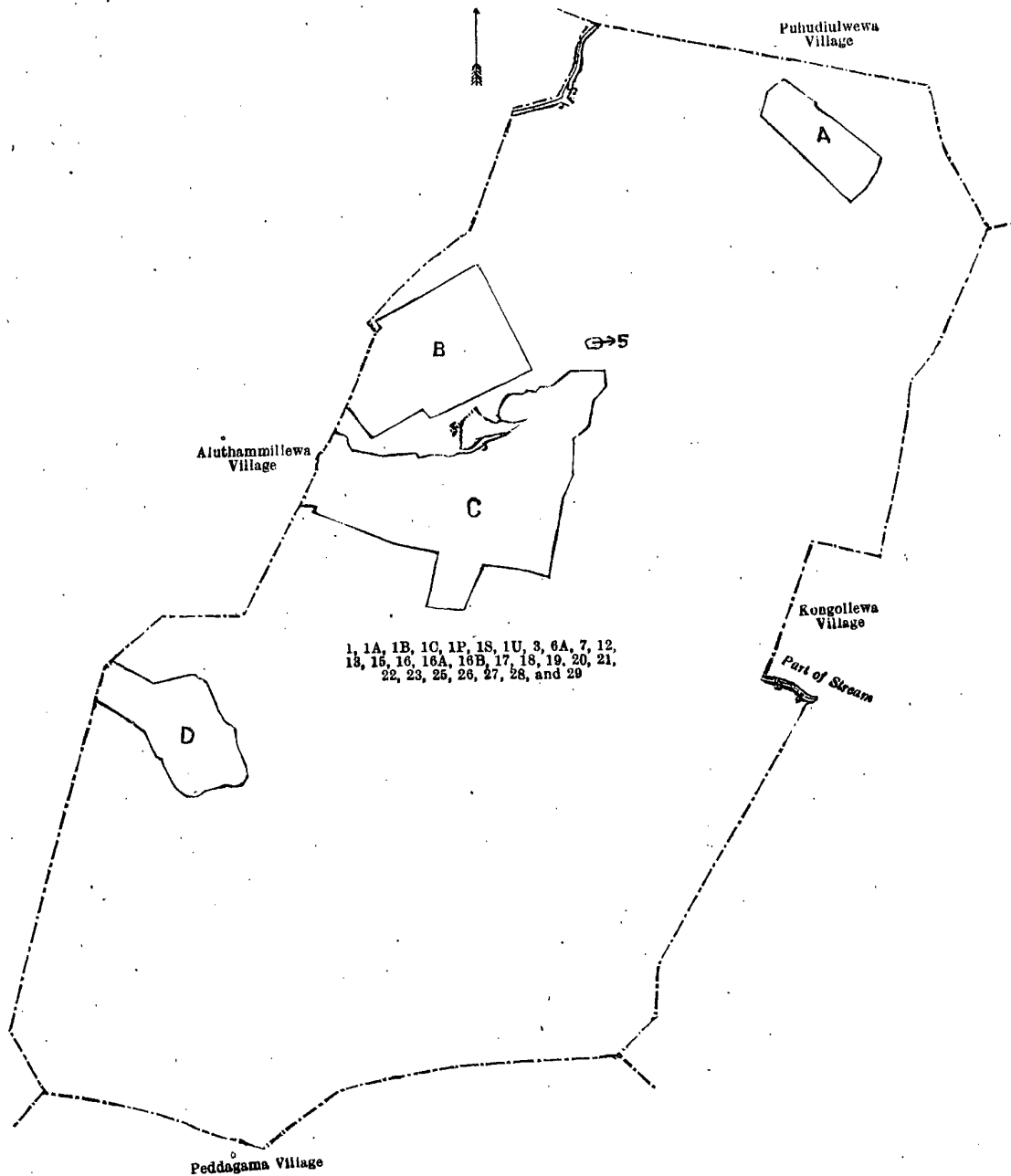
August 2, 1916.

T. G. WILLET,
 Special Officer.

NOTE.—The following lots lying within the above boundaries are excluded from this order, and their aggregate acreage of 62 acres 3 roods and 30 perches is not included in the acreage of 493 acres and 3 roods given above :—

Preliminary plan 621.

Lot.	Name of Land.	Extent, A. R. P.	Lot.	Name of Land.	Extent, A. R. P.
A 1D	Lolugaswewalanda (part of T. P. 220,558)	0 0 24	C 1M	Lolugaswewalanda (part of T. P. 225,078)	0 0 5
A 1E	Do. (part of T. P. 189,029)	0 0 6	C 1N	Lolugaswewalanda	1 0 0
A 2	Akkarawela (parts of T. Ps. 220,558 and 189,029)	5 1 28	C 1O	Do.	1 3 25
B 1F	Lolugaswewalanda (part of T. P. 225,079)	0 1 25	C 1R	Do.	0 1 9
B 6	Part of T. P. 225,079	11 3 11	C 1T	Do.	0 0 9
B 9	Alutakkare	3 2 21	C 7A	Tisbamba	0 2 34
C 1G	Lolugaswewalanda (part of T. P. 225,078)	0 0 37	C 8	Gangoda	3 0 39
C 1H	Lolugaswewalanda (encroachment by Kuda Neitha and others)	0 0 31	C 10	Akkarawela (part of T. P. 225,078)	5 2 12
C 1I	Lolugaswewalanda	0 0 28	C 10A	Akkarawela	0 0 12
C 1J	Do.	0 1 23	C 10B	Do.	0 1 1
C 1K	Lolugaswewalanda (part of T. P. 229,988)	0 0 30	C 11	Puranawela	17 0 18
C 1L	Do. (do.)	0 0 4	C 11A	Do. (part of T. P. 229,988)	0 0 9
			C 11B	Do. (do.)	0 0 6
			C 24	Stream	0 0 2
			D 1Q	Kotiyakanalanda	1 3 36
			D 14	Puranawela	7 3 9
			5	Dewale premises	0 0 16
					62 3 30



Surveyor-General's Office,
Colombo, January 18, 1916.

Scale of 16 Chains to an Inch.
September 9, 1916.

T. G. WILLET,
Special Officer.

G. K. THORNHILL,
for Surveyor-General.

Anuradhapura S. O. No. 789.

Order under Section 2 of "The Waste Lands Ordinances of 1897, 1899, 1900, and 1903,"
declaring Lands to be Crown Property.

In the matter of the lands commonly called or known as Weddakandemukulana, Ihalawewa (tank and bund), &c., situate in the village of Munamalghawewa, in the Pahalakende tulana of the Kende korale of the Nuwaragam palata, in the North-Central Province, and of "The Waste Lands Ordinances of 1897, 1899, 1900, and 1903."

THE notice required by section 1 of "The Waste Lands Ordinances of 1897, 1899, 1900, and 1903," having been duly published in manner prescribed by that section in respect of the above-named lands (*vide* Notice No. 5,838), and no claim having been made to the said lands or to any interest therein within the period of three months from the date specified in the said notice, I, Thomas Graham Willett, Special Officer appointed under section 28 of the said Ordinances, under and by virtue of the powers vested in me in that behalf by section 2 of the said Ordinances, do hereby on this 26th day of August, 1916, order and declare that the said lands, as more fully described herein below, situate in the village of Munamalghawewa, in the Pahalakende tulana of the Kende korale of the Nuwaragam palata, in the North-Central Province, and shown as lots 1, 2, 3, 3A, 3B, 4, 5, 5A, 8, 9, 10, 11, 12, 13, 14, 15, 16, 17, 18, 19 in preliminary plan 582 and in the annexed diagram, and containing in extent 544 acres 3 roods and 32 perches, are the property of the Crown.

Description of the Lands referred to.

The following lots situated in the village of Munamalghawewa, in the Pahala Kende tulana of the Kende korale of the Nuwaragam palata, in the North-Central Province, as described in the annexed diagram:—

Preliminary plan 582.

Lot.	Name of Land.	Extent, A. R. P.	Lot.	Name of Land.	Extent, A. R. P.
1	Weddakandemukulana	306 2 12	11	Footpath	0 0 12
2	Ihalawewa (tank and bund)	3 0 25	12	Ihalawewa-ela (stream)	0 0 22
3	Munamalghawewahena	195 2 11	13	Theratiyagala-ela (stream)	0 2 36
3A	Bund reservation	1 1 3	14	Upath-ela (stream)	0 1 14
3B	Do.	2 0 8	15	Stream	0 1 1
4	Munamalghawewa (tank and bund)	23 0 23	16	Hondahawalagala (rock)	4 1 9
5	Tisbamba	0 3 22	17	Palugahagodamukulana	2 3 34
5A	Do. (bund reservation)	0 1 32	18	Horow-ela (stream)	0 0 2
8	Upath-ela (stream)	2 2 27	19	Ela (stream)	0 0 7
9	Maha-ela (stream)	0 1 2			
10	Heen-ela (stream)	0 0 10			
					544 3 32

and bounded as follows: on the north by the boundary of the Kadawat korale (the village of Moragoda), the village limit of Ambagahawewa; on the east by the village limit of Ambagahawewa; on the south by the village limit of Koketiya-gollewa; on the west by the village limit of Koketiya-gollewa, part of Theratiyagala-ela, the village limit of Koketiya-gollewa, the boundary of the Kadawat korale (the village limit of Moragoda).

NOTE.—The following lots lying within the above boundaries are excluded from this order, and their aggregate acreage of 13 acres 3 roods and 2 perches is not included in the acreage of 544 acres 3 roods and 32 perches given above:—

Preliminary plan 582.

Lot.	Name of Land.	Extent, A. R. P.
A 3C	Akkaaraidama	5 1 32
A 7	Puranawela	8 0 3
6	Gangoda	0 1 7
		13 3 2

[For Diagram see page 1030.]

Anuradhapura S. O. No. 790.

Order under Section 2 of "The Waste Lands Ordinances of 1897, 1899, 1900, and 1903,"
declaring Lands to be Crown Property.

In the matter of the lands commonly called or known as Nugagahamukulana, Buruthagahamukulana, &c., situate in the village of Minhettigama, in the Kandu tulana of the Kadawat korale of the Nuwaragam palata, in the North-Central Province, and of "The Waste Lands Ordinances of 1897, 1899, 1900, and 1903."

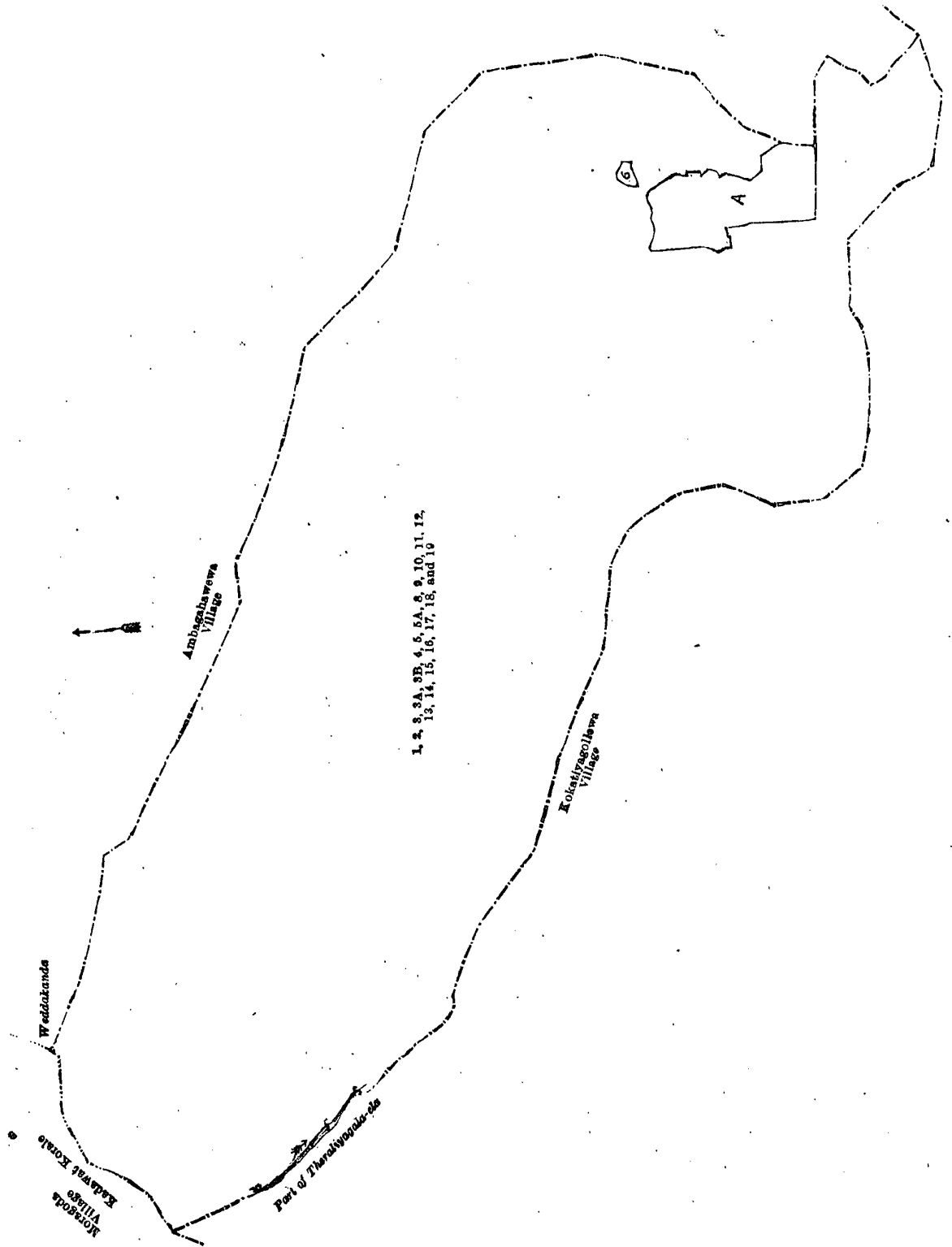
THE notice required by section 1 of "The Waste Lands Ordinances of 1897, 1899, 1900, and 1903," having been duly published in manner prescribed by that section in respect of the above-named lands (*vide* Notice No. 5,839), and no claim having been made to the said lands or to any interest therein within the period of three months from the date specified in the said notice, I, Thomas Graham Willett, Special Officer appointed under section 28 of the said Ordinances, under and by virtue of the powers vested in me in that behalf by section 2 of the said Ordinances, do hereby on this 1st day of September, 1916, order and declare that the said lands, as more fully described herein below, situate in the village of Minhettigama, in the Kandu tulana of the Kadawat korale of the Nuwaragam palata, in the North-Central Province, and shown as lots 1, 2, 2A, 2B, 3, 3A, 3B, 3E, 3K, 3L, 3M, 3N, 3O, 3P, 4, 6, 7, 8, 9, 11, 11A, 12A, 18, 22B, 24, 24½, 25, 26, 27, 28, 29, 30, 31, 32 in preliminary plan 639 and in the annexed diagram, and containing in extent 1,127 acres and 31 perches, are the property of the Crown.

Description of the Lands referred to.

The following lots situated in the village of Minhettigama, in the Kandu tulana of the Kadawat korale of the Nuwaragam palata, in the North-Central Province, as described in the annexed diagram:—

Preliminary plan 639.

Lot.	Name of Land.	Extent, A. R. P.	Lot.	Name of Land.	Extent, A. R. P.
1	Nugagahamukulana	26 1 10	3A	Kuritiyahena (chena reservation)	174 0 18
2	Buruthagahamukulana	77 3 23	3B	Wekandaidama (bund reservation)	0 3 19
2A	Minipitiyamukulana (cemetery reservation)	0 1 0	3E	Kuritiyahena (ela reservation)	0 1 13
2B	Minipitiyamukulana (path reservation for cemetery)	0 0 5	3K	Kirigala (rock)	0 1 25
3	Kuritiyahena	314 2 2	3L	Adiparaidama (path reservation)	1 0 33
			3M	Do. (do.)	0 3 27
			3N	Do. (do.)	0 1 16



Surveyor-General's Office,
Colombo, January 24, 1916.

Scale of 16 Chains to an Inch.

G. K. THORNHILL,
for Surveyor-General.

August 26, 1916.

T. G. WILLETT,
Special Officer.

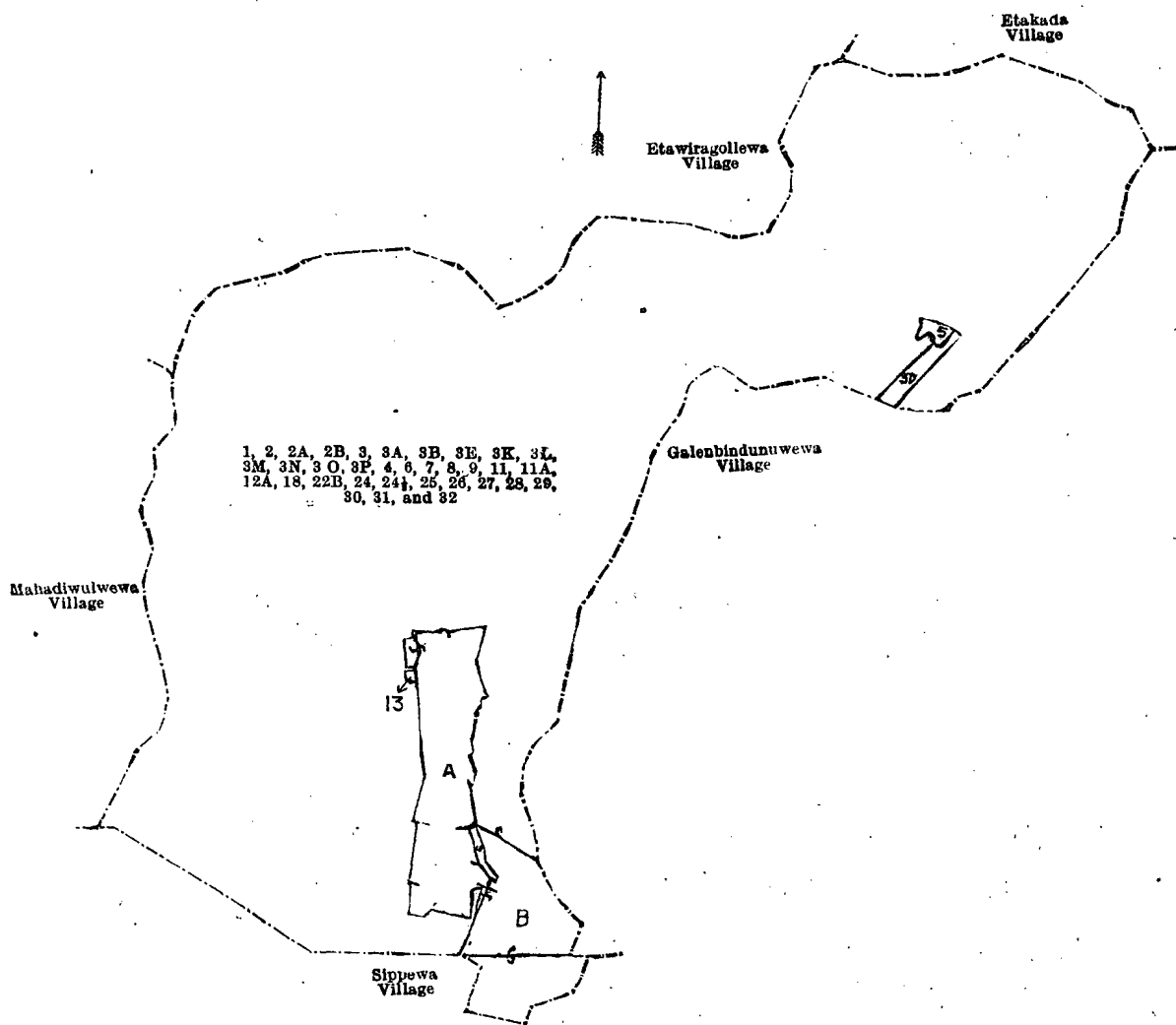
Lot.	Name of Land.	Extent, A.	R.	P.	Lot.	Name of Land.	Extent, A.	R.	P.
30	Kuritiyahena	238	3	30	24	Footpath	1	1	1
3P	Do.	80	2	24	24½	Do.	1	0	5
4	Moragaswewa (palu tank)	11	2	37	25	Van-ela (stream)	0	0	30
6	Minhettigamawewa (tank)	72	3	3	26	Footpath	0	0	28
7	Nagirikandemukalana	115	1	36	27	Van-ela (stream)	0	1	4
8	Bund reservation	1	0	21	28	Sluice-ela (stream)	0	1	34
9	Tisbamba	1	1	29	29	Stream	0	3	31
11	Do.	0	0	20	30	Footpath	0	3	26
11A	Wekanda (bund reservation)	0	0	3	31	Do.	0	1	20
12A	Kuritiyahena	0	0	26	32	Do.	1	1	11
18	Reservation for ela	0	2	17					
22B	Ela reservation	0	0	4					
							1,127	0	31

and bounded as follows : on the north by the village limit of Etawiragollewa, the village limit of Etakada ; on the east by the village limit of Galenbindunuwewa ; on the south by the village limit of Sippewa ; on the west by the village limit of Mahadiwulwewa, the village limit of Etawiragollewa.

NOTE.—The following lots lying within the above boundaries are excluded from this order, and their aggregate acreage of 98 acres 1 rood and 23 perches is not included in the acreage of 1,127 acres and 31 perches given above :—

Preliminary plan 639.

Lot.	Name of Land.	Extent, A. R. P.	Lot.	Name of Land.	Extent, A. R. P.
A 3C	Kuritiyahena (part of T. P. 157,325)	0 1 16	B 21 $\frac{1}{2}$	Akkarawela (part of T. P. 244,708)	2 2 37
A 3J	Kuritiyahena	0 1 5	B 21 $\frac{1}{4}$	Do. (T. P. 280,489)	3 0 27
A 10	Gangoda (part of T. P. 157,325)	3 0 28	B 21 $\frac{1}{8}$	Do. (part of T. P. 280,490)	0 2 8
A 12	Akkarawela (do.)	3 2 6	B 21 $\frac{1}{8}$	Do. (do.)	0 0 8
A 14	Puranawelalihawela (do.)	12 1 3	B 21 $\frac{1}{8}$	Do. (T. P. 290,725)	4 3 17
A 15	Pahalawela (part of T. P. 157,326)	13 3 3	B 21 $\frac{1}{8}$	Nelugolla-accara (part of T. P. 294,045)	1 2 18
A 16	Akkarawela (do.)	8 2 5	B 21 $\frac{1}{8}$	Watta-akkara	1 2 15
A 17	Palugahalanda	1 0 28	B 21 $\frac{1}{8}$	Diulgaha-akkara	2 0 17
A 19	Dambagahalanda	1 2 39	B 22	Akkarawela (T. P. 245,402 and part of T. P. 245,702)	3 0 27
A 20	Weherelanda	1 3 9	B 22A	Akkaraidama	0 0 7
A 20 $\frac{1}{2}$	Akkare	2 2 20	B 23	Kongahayaya	1 2 21
A 20 $\frac{1}{4}$	Akkarawela	0 0 14	B 23 $\frac{1}{2}$	Akkarawela	0 0 14
B 3F	Mailagaha-accara	1 0 21	3D	Galkanda-accara	4 0 38
B 3G	Palugaha-accara	0 3 28	5	Puranawela	1 3 26
B 3H	Kumbagaha-accara	2 0 5	13	Dambagahawatta	0 1 13
B 3I	Part of T. P. 245,702	0 1 4			
B 21	Akkarawela (T. P. 244,708)	12 3 16			
B 21A	Do. (T. P. 280,490)	1 0 29			
B 21B	Do. (T. P. 280,491)	0 1 7			
B 21 $\frac{1}{2}$	T. P. 290,726	2 1 4			
					98 1 23



Surveyor-General's Office,
Colombo, January 24, 1916.

Scale of 32 Chains to an Inch.

G. K. THORNHILL,
for Surveyor-General.

September 1, 1916.

T. G. WILLETT,
Special Officer.

Anuradhapura S. O. No. 791.

Order under Section 2 of "The Waste Lands Ordinances of 1897, 1899, 1900, and 1903,"
declaring Lands to be Crown Property.

In the matter of the lands commonly called or known as Kapparagalayaya, Wekandehena (reservation for tank bund), &c., situate in the village of Ipologama, in the Kalegam tulana of the Wilachchiya korale of the Nuwaragam palata, in the North-Central Province, and of "The Waste Lands Ordinances of 1897, 1899, 1900, and 1903."

THE notice required by section 1 of "The Waste Lands Ordinances of 1897, 1899, 1900, and 1903," having been duly published in manner prescribed by that section in respect of the above-named lands (*vide* Notice No. 5,836), and no claim having been made to the said lands or to any interest therein within the period of three months from the date specified in the said notice, I, Thomas Graham Willett, Special Officer appointed under section 28 of the said Ordinances, under and by virtue of the powers vested in me in that behalf by section 2 of the said Ordinances, do hereby on this 26th day of August, 1916, order and declare that the said lands, as more fully described herein below, situate in the village of Ipologama, in the Kalegam tulana of the Wilachchiya korale of the Nuwaragam palata, in the North-Central Province, and shown as lots 1, 2, 3, 4, 5, 6, 7, 8, 9, 14, 15, 16 in preliminary plan 683 and in the annexed diagram, and containing in extent 214 acres 2 roods and 6 perches, are the property of the Crown.

Description of the Lands referred to.

The following lots situated in the village of Ipologama, in the Kalegam tulana of the Wilachchiya korale of the Nuwaragam palata, in the North-Central Province, as described in the annexed diagram:—

Preliminary plan 683.

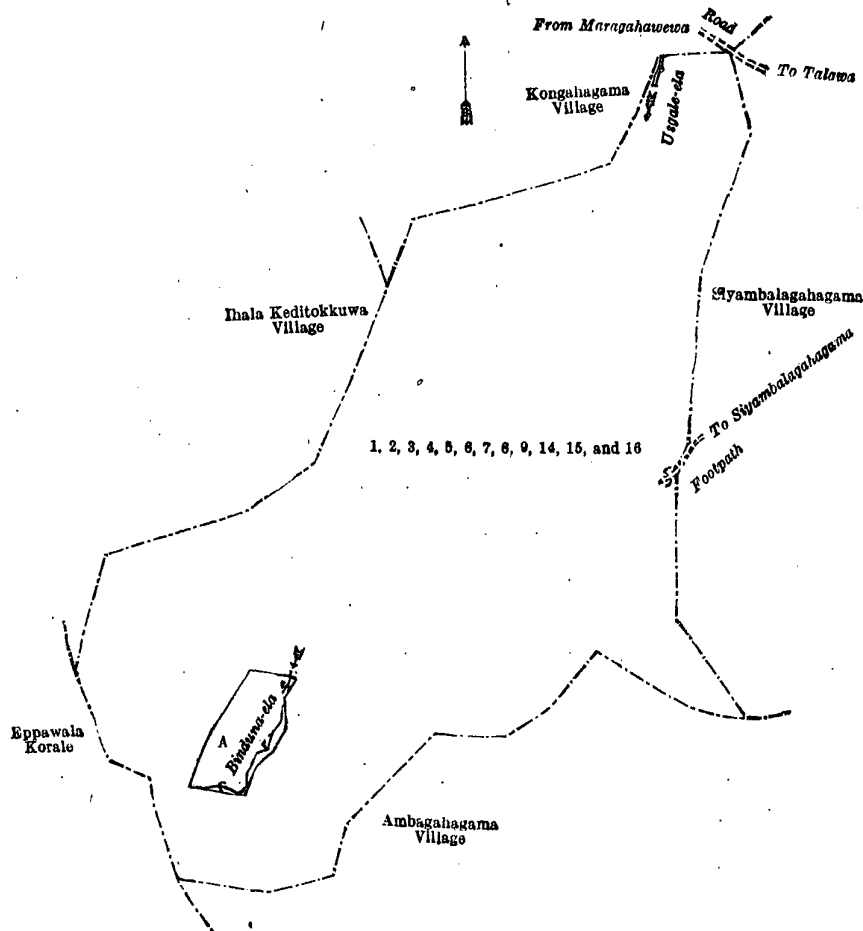
Lot.	Name of Land.	Extent, A. R. P.	Lot.	Name of Land.	Extent, A. R. P.
1 ..	Kapparagalayaya ..	124 2 24	8 ..	Binduna-ela (stream)	0 0 24
2 ..	Wekandehena (reservation for tank bund) ..	0 1 34	9 ..	Bogahayaya ..	78 0 25
3 ..	Paluwewa (abandoned bund)	0 1 3	14 ..	Wekandebima (reservation for tank bund) ..	0 0 33
4 ..	Usgale-ela (stream)	0 1 23	15 ..	Paluwewa (abandoned tank and bund) ..	0 0 22
5 ..	Adipara (footpath)	0 0 38	16 ..	Adipara (footpath)	0 0 15
6 ..	Ipologamawewa (tank)	8 0 16			
7 ..	Wekandebima (reservation for tank bund) ..	1 2 29			214 2 6

and bounded as follows: on the north by the village limit of Kongahagama, the Usgale-ela, the village limit of Kongahagama, the road from Maragahawewa to Talawa; on the east by the village limit of Siyambalagahagama, a footpath, the village limit of Siyambalagahagama; on the south by the village limit of Ambagahagama; on the west by the boundary of the Eppawala korale, the village limit of Ihala Keditokkuwa, the village limit of Kongahagama.

NOTE.—The following lots lying within the above boundaries are excluded from this order, and their aggregate acreage of 5 acres 2 roods and 10 perches is not included in the acreage of 214 acres 2 roods and 6 perches given above:—

Preliminary plan 683.

Lot.	Name of Land.	Extent, A. R. P.	Lot.	Name of Land.	Extent, A. R. P.
A 10 ..	Bogahayaya ..	0 0 25	A 13 ..	Bogahayaya ..	0 1 4
A 11 ..	Do. ..	0 0 28			
A 12 ..	Ipologamawela	4 3 33			5 2 10



Surveyor-General's Office,
Colombo, January 29, 1916.

Scale of 16 Chains to an Inch.
August 26, 1916.

T. G. WILLET,
Special Officer.

G. K. THORNHILL,
for Surveyor-General.

Anuradhapura S. O. No. 792.

Order under Section 2 of "The Waste Lands Ordinances of 1897, 1899, 1900, and 1903,"
declaring Lands to be Crown Property.

In the matter of the lands commonly called or known as Kirikongheinamukalana, Kongaskadamukalana, &c., situate in the village of Ihala Tammannewa, in the Alutkadawat tulana of the Kadawat korale of the Nuwaragam palata, in the North-Central Province, and of "The Waste Lands Ordinances of 1897, 1899, 1900, and 1903."

THE notice required by section 1 of "The Waste Lands Ordinances of 1897, 1899, 1900, and 1903," having been duly published in manner prescribed by that section in respect of the above-named lands (*vide* Notice No. 5,815), and no claim having been made to the said lands or to any interest therein within the period of three months from the date specified in the said notice, I, Thomas Graham Willett, Special Officer appointed under section 28 of the said Ordinances, under and by virtue of the powers vested in me in that behalf by section 2 of the said Ordinances, do hereby, on this 17th day of July, 1916, order and declare that the said lands, as more fully described herein below, situate in the village of Ihala Tammannewa, in the Alutkadawat tulana of the Kadawat korale of the Nuwaragam palata in the North-Central Province, and shown as lots 1, 2, 3, 3A, 3B, 3C, 3D, 4, 6, 7, 8, 9, 11, 13, 15, 16, 17, 18, 19, 20, 21, 22, 23 in preliminary plan 635 and in the annexed diagram, and containing in extent 687 acres 1 rood and 23 perches, are the property of the Crown.

Description of the Lands referred to.

The following lots situated in the village of Ihala Tammannewa, in the Alutkadawat tulana of the Kadawat korale of the Nuwaragam palata, in the North-Central Province, as described in the annexed diagram:—

Preliminary plan 635.									
Lot.	Name of Land.	Extent, A.	R.	P.	Lot.	Name of Land.	Extent, A.	R.	P.
1	Kirikongheinamukalana	135	1	35	11	Tisbamba	1	2	31
2	Kongaskadamukalana	97	2	1	13	Dambagaha-akkara	0	3	22
3	Ihalatammennawehena	288	1	9	15	Footpath	0	0	11
3A	Do. (chena reserve)	92	1	20	16	Gravel road	1	0	34
3B	Do. (path reservation to cemetery)	0	0	7	17	Footpath and cart track	0	0	22
3C	Dambagahakele	7	1	0	18	Bogaha-ela (stream)	0	0	19
3D	Bund reservation	0	2	4	19	Bogahawewa (tank bund)	0	1	15
4	Kudawewa (tank and bund)	4	1	11	20	Footpath	0	0	37
6	Tammannewawewa (tank and bund)	53	3	36	21	Do.	0	1	26
7	Cemetery	0	0	13	22	Kongaskada-ela (stream)	0	2	4
8	Bund reservation	0	1	0	23	Kudellangale-ela (do.)	0	2	31
9	Do.	0	3	35					
							687	1	23

and bounded as follows: on the north by the village limit of Kudahamillewa; on the east by the village limit of Dachchidamana, the village limit of Nelugollewa (part of minor road from Kepitigollewa to Madawachchiya); on the south by the village limit of Nelugollewa (part of minor road from Kepitigollewa to Madawachchiya), the village limit of Issenbessawewa; on the west by the village limit of Kongaskada.

NOTE.—The following lots lying within the above boundaries are excluded from this order, and their aggregate acreage of 30 acres 3 roods and 21 perches is not included in the acreage of 687 acres 1 rood and 23 perches given above:—

Preliminary plan 635.									
Lot.	Name of Land.	Extent, A.	R.	P.	Lot.	Name of Land.	Extent, A.	R.	P.
5	Puranawela	1	1	17	A 14	Part of T. Ps. 221,326 and 239,670	3	0	20
10	Gangoda	3	0	18	A 14A	Encroachment	0	0	4
12	Puranawela	23	0	6					
A 3E	Part of T. P. 221,326	0	0	18			30	3	21
A 12A	Part of T. P. 239,670	0	0	18					

[For Diagram see page 1034.]

Uva S. O. No. 2,091.

Order under Section 4, Sub-section (1), of "The Waste Lands Ordinances of 1897, 1899, 1900, and 1903,"
admitting Land to be Private Property.

In the matter of the land commonly called or known as Lolugahalandehena, situate in the village of Ranugalla, in the Kandukara korale of the Buttala division, in the Province of Uva, and of "The Waste Lands Ordinances of 1897, 1899, 1900, and 1903."

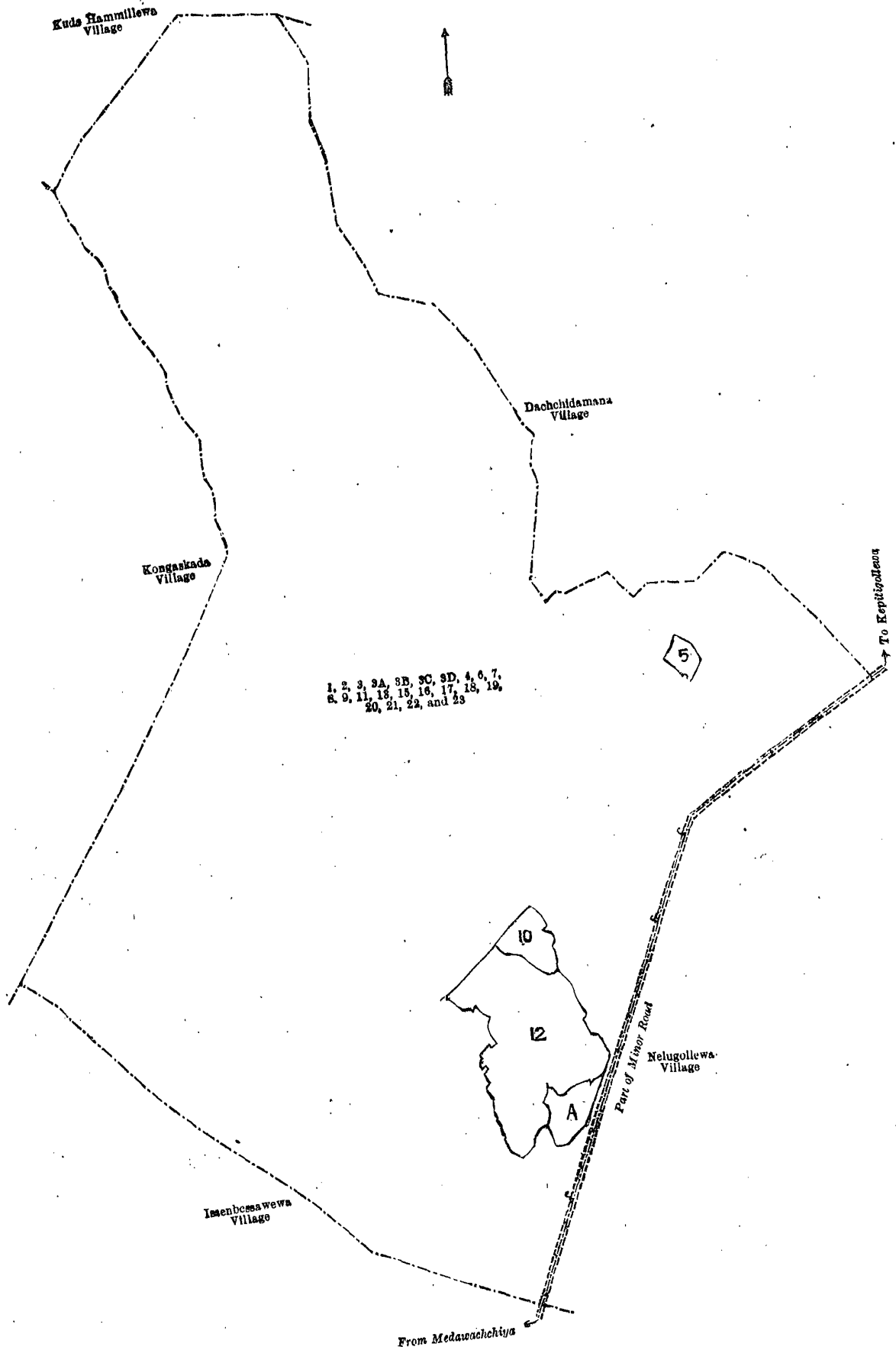
WHEREAS in pursuance of section 1 of the said Ordinances it was duly notified on the 7th day of March, 1913, that if no claim to the land commonly called or known as Lolugahalandehena, situate in the village of Ranugalla, in the Kandukara korale of the Buttala division, in the Province of Uva, containing in extent 1 acre and 3 perches, and shown as lot 7E in preliminary plan 230 and in the annexed diagram, was made to John Murray Davies, Special Officer appointed under section 28 of the said Ordinances, within the period of three months from the date specified in such notice, such land would be declared the property of the Crown, and dealt with on account of the Crown (*vide* Notice No. 4,780):

And whereas Galgodemullegedera Kiriwante Kapurala made claim thereto, and I, John Murray Davies, the afore-said Special Officer, made due inquiry into such claim, I, with the consent of His Excellency the Governor, do hereby admit the claim of the said claimant to the said land, as more fully described herein below, under section 4, sub-section (1), of the said Ordinances.

Description of the Land referred to.

The following lot situated in the village of Ranugalla, in the Kandukara korale of the Buttala division, in the Province of Uva, as described in the annexed diagram:—

Preliminary plan 230.									
Lot.	Name of Land.	Extent, A.	R.	P.					
7E	Lolugahalandehena	1	0	3					



Surveyor-General's Office,
Colombo, January 6, 1916.

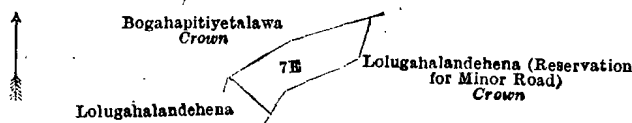
Scale of 16 Chains to an Inch.

July 17, 1916.

T. G. WILLETT,
Special Officer.

G. K. THORNHILL,
for Surveyor-General.

and bounded as follows : on the north by Bogahapitiyetalawa to be declared the property of the Crown under the Waste Lands Ordinances ; on the east and south by Lolugahalandehena (reservation for minor road) to be declared the property of the Crown under the Waste Lands Ordinances ; on the west by Lolugahalandehena to be declared the property of Moratuwedera Ganeti Vidane under the Waste Lands Ordinances.



Surveyor-General's Office,
Colombo, March 23, 1916.

Scale of 8 Chains to an Inch.

G. K. THORNHILL,
for Surveyor-General.

June 12, 1916.

J. M. DAVIES,
Special Officer.

Uva S. O. No. 2,092.

Order under Section 4, Sub-section (1), of "The Waste Lands Ordinances of 1897, 1899, 1900, and 1903," admitting Land to be Private Property.

In the matter of the lands commonly called or known as Galkotuwehenyaya and Malwattehenyaya, situate in the village of Ranugalla, in the Kandukara korale of the Buttala division, in the Province of Uva, and of "The Waste Lands Ordinances of 1897, 1899, 1900, and 1903."

WHEREAS in pursuance of section 1 of the said Ordinances it was duly notified on the 7th day of March, 1913, that if no claim to the lands commonly called or known as Galkotuwehenyaya and Malwattehenyaya, situate in the village of Ranugalla, in the Kandukara korale of the Buttala division, in the Province of Uva, containing in extent 4 acres 3 roods and 11 perches, and shown as lots 7H and 7C in preliminary plan 230 and in the annexed diagrams, was made to John Murray Davies, Special Officer appointed under section 28 of the said Ordinances, within the period of three months from the date specified in such notice, such lands would be declared the property of the Crown, and dealt with on account of the Crown (*vide* Notice No. 4,780):

And whereas (1) William Ebert, (2) Robert Ebert made claim thereto, and I, John Murray Davies, the aforesaid Special Officer, made due inquiry into such claim, I, with the consent of His Excellency the Governor, do hereby admit the claim of the said claimants to the said lands, as more fully described herein below, under section 4, sub-section (1), of the said Ordinances.

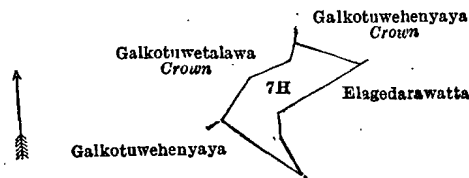
Description of the Lands referred to.

The following lots situated in the village of Ranugalla, in the Kandukara korale of the Buttala division, in the Province of Uva, as described in the annexed diagrams :—

I.—Preliminary plan 230.

Lot.	Name of Land.	Extent, A. R. P.
7H	Galkotuwehenyaya	1 0 9

and bounded as follows : on the north by Galkotuwetalawa to be declared the property of the Crown under the Waste Lands Ordinances, Galkotuwehenyaya to be declared the property of the Crown under the Waste Lands Ordinances ; on the east by Elagedarawatta claimed by William Ebert ; on the south by Galkotuwehenyaya to be declared the property of Helena Charlotte Abeyawickrama and another under the Waste Lands Ordinances ; on the west by Galkotuwetalawa to be declared the property of the Crown under the Waste Lands Ordinances.



Surveyor-General's Office,
Colombo, March 23, 1916.

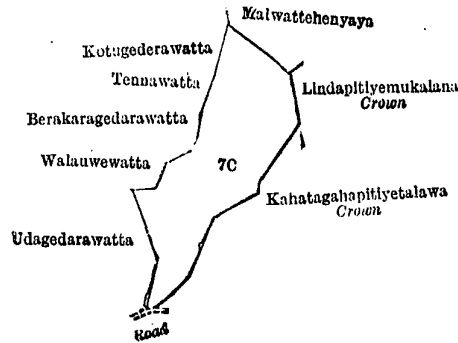
Scale of 8 Chains to an Inch.

G. K. THORNHILL,
for Surveyor-General.

II.—Preliminary plan 230.

Lot.	Name of Land.	Extent, A. R. P.
7C	Malwattehenyaya	3 3 2

and bounded as follows : on the north by Malwattehenyaya to be declared the property of Helena Charlotte Abeyawickrama and another under the Waste Lands Ordinances ; on the east by Lindapitiyemukulana to be declared the property of the Crown under the Waste Lands Ordinances, Kahatagahapitiyetalawa to be declared the property of the Crown under the Waste Lands Ordinances ; on the south by Kahatagahapitiyetalawa to be declared the property of the Crown under the Waste Lands Ordinances, a road ; on the west by Udagederawatta claimed by E. W. Ebert, Walauwewatta claimed by ditto, Berakaragederawatta claimed by ditto, Tennawatta claimed by ditto, Kotugederawatta claimed by V. Abeyawickrama.



Surveyor-General's Office,
Colombo, March 23, 1916.

Scale of 8 Chains to an Inch.

G. K. THORNHILL,
for Surveyor-General.

June 12, 1916.

J. M. DAVIES,
Special Officer.

Uva S. O. No. 2,093.

Order under Section 4, Sub-section (1), of "The Waste Lands Ordinances of 1897, 1899, 1900, and 1903," admitting Land to be Private Property.

In the matter of the land commonly called or known as Dewalehenyaya, situate in the village of Ranugalla, in the Kandukara korale of the Buttala division, in the Province of Uva, and of "The Waste Lands Ordinances of 1897, 1899, 1900, and 1903."

WHEREAS in pursuance of section 1 of the said Ordinances it was duly notified on the 7th day of March, 1913, that if no claim to the land commonly called or known as Dewalehenyaya, situate in the village of Ranugalla, in the Kandukara korale of the Buttala division, in the Province of Uva, containing in extent 6 acres and 4 perches, and shown as lot 7L in preliminary plan 230 and in the annexed diagram, was made to John Murray Davies, Special Officer appointed under section 28 of the said Ordinances, within the period of three months from the date specified in such notice, such land would be declared the property of the Crown, and dealt with on account of the Crown (*vide* Notice No. 4,780):

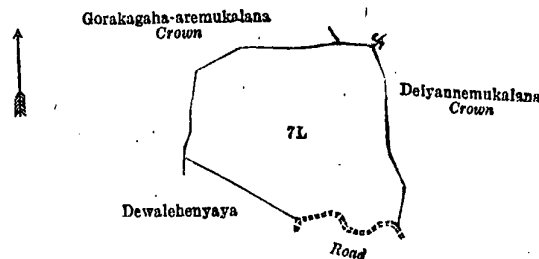
And whereas Punchi Banda Ulwita made claim thereto, and I, John Murray Davies, the aforesaid Special Officer, made due inquiry into such claim, I, with the consent of His Excellency the Governor, do hereby admit the claim of the said claimant to the said land, as more fully described herein below, under section 4, sub-section (1), of the said Ordinances.

Description of the Land referred to.

The following lot situated in the village of Ranugalla, in the Kandukara korale of the Buttala division, in the Province of Uva, as described in the annexed diagram:—

Lot.	Name of Land.	Extent, A. B. P.
7L	Dewalehenyaya	6 0 4

and bounded as follows: on the north by Gorakagaha-aremukalana to be declared the property of the Crown under the Waste Lands Ordinances, Deiyannemukalana to be declared the property of the Crown under the Waste Lands Ordinances; on the east by Deiyannemukalana to be declared the property of the Crown under the Waste Lands Ordinances; on the south by a road, Dewalehenyaya sold to William Ebert under the Waste Lands Ordinances; on the west by Gorakagaha-aremukalana to be declared the property of the Crown under the Waste Lands Ordinances.



Surveyor-General's Office,
Colombo, March 23, 1916.

Scale of 8 Chains to an Inch.

G. K. THORNHILL,
for Surveyor-General.

June 12, 1916.

J. M. DAVIES,
Special Officer.

Uva S. O. No. 2,094.

Order under Section 4, Sub-section (1), of "The Waste Lands Ordinances of 1897, 1899, 1900, and 1903," admitting Land to be Private Property.

In the matter of the land commonly called or known as Hapugahawelahenyaya, situate in the village of Ranugalla, in the Kandukara korale of the Buttala division, in the Province of Uva, and of "The Waste Lands Ordinances of 1897, 1899, 1900, and 1903."

WHEREAS in pursuance of section 1 of the said Ordinances it was duly notified on the 7th day of March, 1913, that if no claim to the land commonly called or known as Hapugahawelahenyaya, situate in the village of Ranugalla, in the Kandukara korale of the Buttala division, in the Province of Uva, containing in extent 2 acres and 10 perches, and shown

as lot 16E in preliminary plan 230 and in the annexed diagram, was made to John Murray Davies, Special Officer appointed under section 28 of the said Ordinances, within the period of three months from the date specified in such notice, such land would be deemed the property of the Crown, and dealt with on account of the Crown (*vide* Notice No. 4,780) :

And whereas Hapugahawelawatte Menikrala made claim thereto, and I, John Murray Davies, Special Officer appointed under section 28 of the said Ordinances, made due inquiry into such claim, I, with the consent of His Excellency the Governor, do hereby admit the claim of the said claimant to the said land, as more fully described herein below, under section 4, sub-section (1), of the said Ordinances.

Description of the Land referred to.

The following lot situated in the village of Ranugalla, in the Kandukara korale of the Buttala division, in the Province of Uva, as described in the annexed diagram :—

Preliminary plan 230.		
Lot.	Name of Land.	Extent, A. R. P.
16E	Hapugahawelahenyaya	2 0 10

and bounded as follows : on the north by Hapugahawelahenyaya sold to Hapugahawelawatte Menikrala under the Waste Lands Ordinances ; on the east by Watagodahenyaya to be declared the property of Helena Charlotte Abeyawickrama and another under the Waste Lands Ordinances ; on the south and west by a stream.



Surveyor-General's Office,
Colombo, March 23, 1916.

Scale of 8 Chains to an Inch.

G. K. THORNHILL,
for Surveyor-General.

June 12, 1916.

J. M. DAVIES,
Special Officer.

Uva S. O. No. 2,095.

Order under Section 4, Sub-section (1), of "The Waste Lands Ordinances of 1897, 1899, 1900, and 1903."

In the matter of the land commonly called or known as Udukeulahena, situate in the village of Ranugalla, in the Kandukara korale of the Buttala division, in the Province of Uva, and of "The Waste Lands Ordinances of 1897, 1899, 1900, and 1903."

WHEREAS in pursuance of section 1 of the said Ordinances it was duly declared and notified on the 7th day of March, 1913, that if no claim to the land commonly called or known as Udukeulahena, situate in the village of Ranugalla, in the Kandukara korale of the Buttala division, in the Province of Uva, containing in extent 2 acres and 13 perches, and shown as lot 16G in preliminary plan 230 and in the annexed diagram, was made to John Murray Davies, Special Officer appointed under section 28 of the said Ordinances, within the period of three months from the date specified in the said notice, such land would be declared the property of the Crown, and dealt with on account of the Crown (*vide* Notice No. 4,780) :

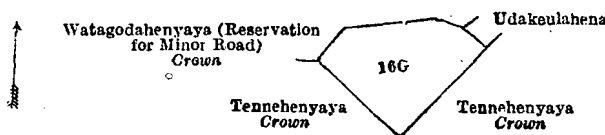
And whereas Konara Mudiyansele Kiriwante made claim thereto, and I, John Murray Davies, Special Officer appointed under section 28 of the said Ordinances, made due inquiry into such claim, and whereas the said claimant and I, with the consent of His Excellency the Governor, came to an agreement in writing dated the 8th day of August, 1913, concerning the said land, under section 4, sub-section (1), of the said Ordinances, whereby it was agreed that the said claimant should be declared the purchaser of the said land upon payment, on or before the 12th day of November, 1913, to the Settlement Officer, of a sum of Rupees Fifteen only (Rs. 15), as the purchase amount of the said land, and whereas the said amount has been duly paid by the said claimant, he is hereby, in pursuance of the agreement aforementioned, declared to be the purchaser of the said land, as more fully described herein below.

Description of the Land referred to.

The following lot situated in the village of Ranugalla, in the Kandukara korale of the Buttala division, in the Province of Uva, as described in the annexed diagram :—

Preliminary plan 230.		
Lot.	Name of Land.	Extent, A. R. P.
16G	Udukeulahena	2 0 13

and bounded as follows : on the north by Watagodahenyaya (reservation for minor road) to be declared the property of the Crown under the Waste Lands Ordinances, Udukeulahena to be declared the property of Helena Charlotte Abeyawickrama and another under the Waste Lands Ordinances ; on the east and south by Tennehenyaya to be declared the property of the Crown under the Waste Lands Ordinances ; on the west by Tennehenyaya to be declared the property of the Crown under the Waste Lands Ordinances, Watagodahenyaya (reservation for minor road) to be declared the property of the Crown under the Waste Lands Ordinances.



Surveyor-General's Office,
Colombo, March 23, 1916.

Scale of 8 Chains to an Inch.

G. K. THORNHILL,
for Surveyor-General.

June 12, 1916.

J. M. DAVIES,
Special Officer.

Uva S. O. No. 2,096.

Order under Section 4, Sub-section (1), of "The Waste Lands Ordinances of 1897, 1899, 1900, and 1903."

In the matter of the land commonly called or known as Dewalehenyaya, situate in the village of Ranugalla, in the Kandukara korale of the Buttala division, in the Province of Uva, and of "The Waste Lands Ordinances of 1897, 1899, 1900, and 1903."

WHEREAS in pursuance of section 1 of the said Ordinances it was duly declared and notified on the 7th day of March, 1913, that if no claim to the land commonly called or known as Dewalehenyaya, situate in the village of Ranugalla, in the Kandukara korale of the Buttala division, in the Province of Uva, containing in extent 6 acres, and shown as lot 7K in preliminary plan 230 and in the annexed diagram, was made to John Murray Davies, Special Officer appointed under section 28 of the said Ordinances, within the period of three months from the date specified in the said notice, such land would be declared the property of the Crown, and dealt with on account of the Crown (*vide* Notice No. 4,780) :

And whereas Punchi Banda Uluwita made claim thereto, and I, John Murray Davies, Special Officer appointed under section 28 of the said Ordinances, made due inquiry into such claim, and whereas the said claimant and I, with the consent of His Excellency the Governor, came to an agreement in writing dated the 8th day of August, 1913, concerning the said land, under section 4, sub-section (1), of the said Ordinances, whereby it was agreed that William Ebert should be declared the purchaser of the said land upon payment, on or before the 12th day of November, 1913, to the Government Agent at Badulla, or to the Settlement Officer, of a sum of Rupees Forty-five only (Rs. 45), as the purchase amount of the said land, and whereas the said amount has been duly paid, the said William Ebert is hereby, in pursuance of the agreement aforementioned, declared to be the purchaser of the said land, as more fully described herein below.

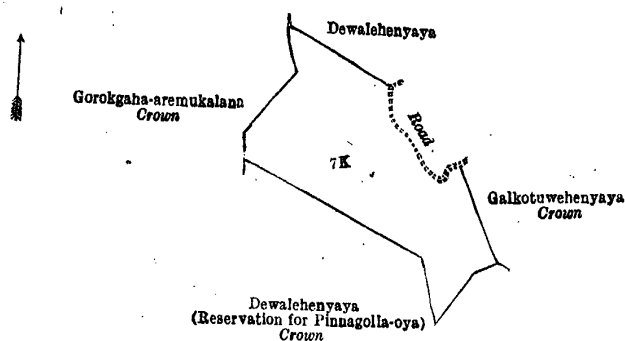
Description of the Land referred to.

The following lot situated in the village of Ranugalla, in the Kandukara korale of the Buttala division, in the Province of Uva, as described in the annexed diagram :—

Preliminary plan 230.

Lot.	Name of Land.	Extent, A. R. P.
7K	Dewalehenyaya	6 0 0

and bounded as follows : on the north by Dewalehenyaya to be declared the property of Punchi Banda Uluwita under the Waste Lands Ordinances ; on the east by a road, Galkotuwehenyaya to be declared the property of the Crown under the Waste Lands Ordinances ; on the south by Dewalehenyaya (reservation for Pinnagolla-oya) to be declared the property of the Crown under the Waste Lands Ordinances ; on the west by Gorakgaha-aremukalana to be declared the property of the Crown under the Waste Lands Ordinances.



Surveyor-General's Office,
Colombo, March 23, 1916.

Scale of 8 Chains to an Inch.

G. K. THORNHILL,
for Surveyor-General.

June 12, 1916.

J. M. DAVIES,
Special Officer.

Uva S. O. No. 2,097.

Order under Section 4, Sub-section (1), of "The Waste Lands Ordinances of 1897, 1899, 1900, and 1903."

In the matter of the land commonly called or known as Gedumahenyaya, situate in the village of Ranugalla, in the Kandukara korale of the Buttala division, in the Province of Uva, and of "The Waste Lands Ordinances of 1897, 1899, 1900, and 1903."

WHEREAS in pursuance of section 1 of the said Ordinances it was duly declared and notified on the 7th day of March, 1913, that if no claim to the land commonly called or known as Gedumahenyaya, situate in the village of Ranugalla, in the Kandukara korale of the Buttala division, in the Province of Uva, containing in extent 5 acres and 10 perches, and shown as lot 2B in preliminary plan 230 and in the annexed diagram, was made to John Murray Davies, Special Officer appointed under section 28 of the said Ordinances, within the period of three months from the date specified in the said notice, such land would be declared the property of the Crown, and dealt with on account of the Crown (*vide* Notice No. 4,780) :

And whereas Selina Ebert made claim thereto, and I, John Murray Davies, Special Officer appointed under section 28 of the said Ordinances, made due inquiry into such claim, and whereas the said claimant and I, with the consent of His Excellency the Governor, came to an agreement in writing dated the 8th day of August, 1913, concerning the said land, under section 4, sub-section (1), of the said Ordinances, whereby it was agreed that the said claimant should be declared the purchaser of the said land upon payment to the Government Agent at Badulla, or to the Settlement Officer, of a sum of Rupees Thirty-seven and Cents Fifty only (Rs. 37 50), as the purchase amount of the said land, and whereas the said amount has been duly paid by the said claimant, she is hereby, in pursuance of the agreement aforementioned, declared to be the purchaser of the said land, as more fully described herein below.

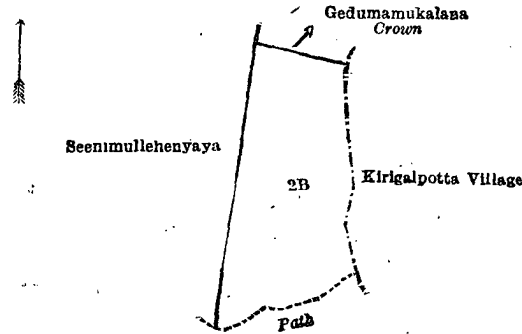
Description of the Land referred to.

The following lot situated in the village of Ranugalla, in the Kandukara korale of the Buttala division, in the Province of Uva, as described in the annexed diagram:—

Lot.	Name of Land.	Extent, A. R. P.
2B	Gedumahenyaya	5 0 10

Preliminary plan 230.

and bounded as follows: on the north by Gedumamukalana to be declared the property of the Crown under the Waste Lands Ordinances; on the east by the village limit of Kirigalpotta; on the south by a path; on the west by Seenimullehenyaya to be declared the property of Selina Ebert under the Waste Lands Ordinances.



Surveyor-General's Office,
Colombo, March 23, 1916.

Scale of 8 Chains to an Inch.

G. K. THORNHILL,
for Surveyor-General.

J. M. DAVIES,
Special Officer.

June 16, 1916.

Uva S. O. No. 2,098.**Order under Section 4, Sub-section (1), of "The Waste Lands Ordinances of 1897, 1899, 1900, and 1903."**

In the matter of the land commonly called or known as Hapugahawelahenyaya, situate in the village of Ranugalla, in the Kandukara korale of the Buttala division, in the Province of Uva, and of "The Waste Lands Ordinances of 1897, 1899, 1900, and 1903."

WHEREAS in pursuance of section 1 of the said Ordinances it was duly declared and notified on the 7th day of March, 1913, that if no claim to the land commonly called or known as Hapugahawelahenyaya, situate in the village of Ranugalla, in the Kandukara korale of the Buttala division, in the Province of Uva, containing in extent 2 acres and 8 perches, and shown as lot 16D in preliminary plan 230 and in the annexed diagram, was made to John Murray Davies, Special Officer appointed under section 28 of the said Ordinances, within the period of three months from the date specified in the said notice, such land would be declared the property of the Crown, and dealt with on account of the Crown (*vide* Notice No. 4,780):

And whereas Hapugahawelawatte Menikrala made claim thereto, and I, John Murray Davies, Special Officer appointed under section 28 of the said Ordinances, made due inquiry into such claim, and whereas the said claimant and I, with the consent of His Excellency the Governor, came to an agreement in writing dated the 8th day of August, 1913, concerning the said land, under section 4, sub-section (1), of the said Ordinances, whereby it was agreed that the said claimant should be declared the purchaser of the said land upon payment to the Settlement Officer of a sum of Rupees Fifteen only (Rs. 15), as the purchase amount of the said land, and whereas the said amount has been duly paid by the said claimant, he is hereby, in pursuance of the agreement aforementioned, declared to be the purchaser of the said land, as more fully described herein below.

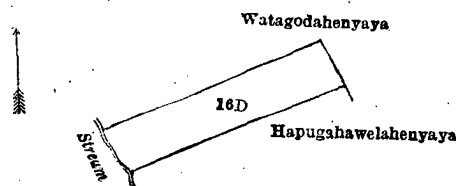
Description of the Land referred to.

The following lot situated in the village of Ranugalla, in the Kandukara korale of the Buttala division, in the Province of Uva, as described in the annexed diagram:—

Lot.	Name of Land.	Extent, A. R. P.
16D	Hapugahawelahenyaya	2 0 8

Preliminary plan 230.

and bounded as follows: on the north and east by Watagodahenyaya to be declared the property of Helena Charlotte Abeyawickrama and another under the Waste Lands Ordinances; on the south by Hapugahawelahenyaya to be declared the property of Hapugahawelawatte Menikrala under the Waste Lands Ordinances; on the west by a stream, Watagodahenyaya to be declared the property of Helena Charlotte Abeyawickrama and another under the Waste Lands Ordinances.



Surveyor-General's Office,
Colombo, March 23, 1916.

Scale of 8 Chains to an Inch.

G. K. THORNHILL,
for Surveyor-General.

J. M. DAVIES,
Special Officer.

June 16, 1916.

Uva S. O. No. 2,099.

Order under Section 4, Sub-section (1), of "The Waste Lands Ordinances of 1897, 1899, 1900, and 1903,"
admitting Land to be Private Property.

In the matter of the land commonly called or known as Lolugahalandehena, situate in the village of Ranugalla, in the Kandukara korale of the Buttala division, in the Province of Uva, and of "The Waste Lands Ordinances of 1897, 1899, 1900, and 1903."

WHEREAS in pursuance of section 1 of the said Ordinances it was duly notified on the 7th day of March, 1913, that if no claim to the land commonly called or known as Lolugahalandehena, situate in the village of Ranugalla, in the Kandukara korale of the Buttala division, in the Province of Uva, containing in extent 1 acre and 5 perches, and shown as lot 7F in preliminary plan 230 and in the annexed diagram, was made to John Murray Davies, Special Officer appointed under section 28 of the said Ordinances, within the period of three months from the date specified in such notice, such land would be declared the property of the Crown, and dealt with on account of the Crown (*vide* Notice No. 4,780):

And whereas Moratuwegedera Ganeti Vidane made claim thereto, and I, John Murray Davies, the aforesaid Special Officer, made due inquiry into such claim, I, with the consent of His Excellency the Governor, do hereby admit the claim of the said claimant to the said land, as more fully described herein below, under section 4, sub-section (1), of the said Ordinances.

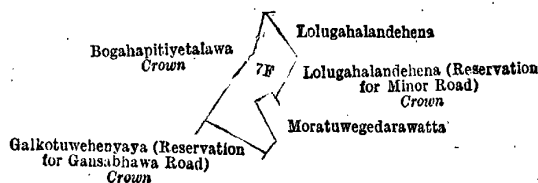
Description of the Land referred to.

The following lot situated in the village of Ranugalla, in the Kandukara korale of the Buttala division, in the Province of Uva, as described in the annexed diagram:—

Preliminary plan 230.

Lot.	Name of Land.	Extent, A. R. P.
7F	Lolugahalandehena	1 0 5

and bounded as follows: on the north by Lolugahalandehena to be declared the property of Galgodemullegedera Kiriwante Kapurala under the Waste Lands Ordinances; on the east by Lolugahalandehena (reservation for minor road) to be declared the property of the Crown under the Waste Lands Ordinances, Moratuwegedera Ganeti Vidane; on the south by Galkotuwehenyaya (reservation for Gansabhawa road) to be declared the property of the Crown under the Waste Lands Ordinances; on the west by Bogahapitiyetalawa to be declared the property of the Crown under the Waste Lands Ordinances.



Surveyor-General's Office,
Colombo, March 23, 1916.

Scale of 8 Chains to an Inch.

G. K. THORNHILL,
for Surveyor-General.

J. M. DAVIES,
Special Officer.

June 12, 1916.

Kurunegala S. O. No. 1,413.

Order under Section 4, Sub-section (1), of "The Waste Lands Ordinances of 1897, 1899, 1900, and 1903,"
declaring Lands to be Crown Property.

In the matter of the lands commonly called or known as Yakadaremukalana, &c., situate in the village of Siyambalapitiya, in the Udukaha korale south of the Dambadeni hatpattu of the Kurunegala District, in the North-Western Province, and of "The Waste Lands Ordinances of 1897, 1899, 1900, and 1903."

WHEREAS in pursuance of section 1 of the said Ordinances it was duly notified on the 12th day of November, 1915, that if no claim to the lands commonly called or known as Yakadaremukalana, &c., situate in the village of Siyambalapitiya, in the Udukaha korale south of the Dambadeni hatpattu of the Kurunegala District, in the North-Western Province, containing in extent 8 acres and 36 perches, and shown as lots 1, 4, 4A, 4B, and 5A in preliminary plan 472 and in the annexed diagrams, was made to Mungo Tennant Archibald, Special Officer appointed under section 28 of the said Ordinances, within the period of three months from the date specified in such notice, such lands would be declared the property of the Crown, and dealt with on account of the Crown (*vide* Notice No. 5,677):

And whereas Hithemillage Singheppuhamy made claim thereto, and whereas the said claimant has withdrawn his claim to the said lands, I, John Murray Davies, Special Officer appointed under section 28 of the said Ordinances, under and by virtue of the powers vested in me in that behalf by section 4, of the said Ordinances, do hereby on this 4th day of August, 1916, order and declare, under section 4, sub-section (1), of the said Ordinances, that the said lands, as more fully described herein below, are the property of the Crown.

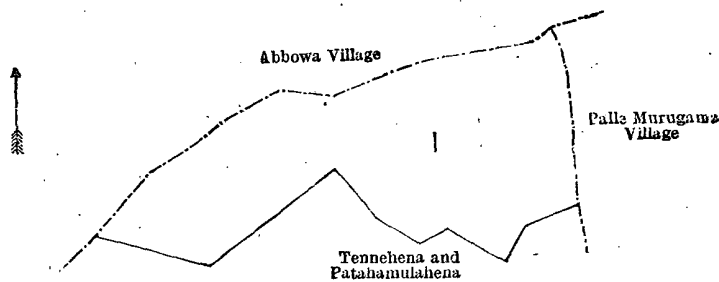
Description of the Lands referred to.

The following lots situated in the village of Siyambalapitiya, in the Udukaha korale south of the Dambadeni hatpattu of the Kurunegala District, in the North-Western Province, as described in the annexed diagrams:—

I.—Preliminary plan 472.

Lot.	Name of Land.	Extent, A. R. P.
1	Yakadaremukalana	2 3 27

and bounded as follows: on the north by the village limit of Abbowa; on the east by the village limit of Pallemorugama; on the south by Tennehena and Patahamulahena claimed by Hithemillage Singho Appu; on the west by the village limit of Abbowa.



Surveyor-General's Office,
Colombo, March 5, 1915.

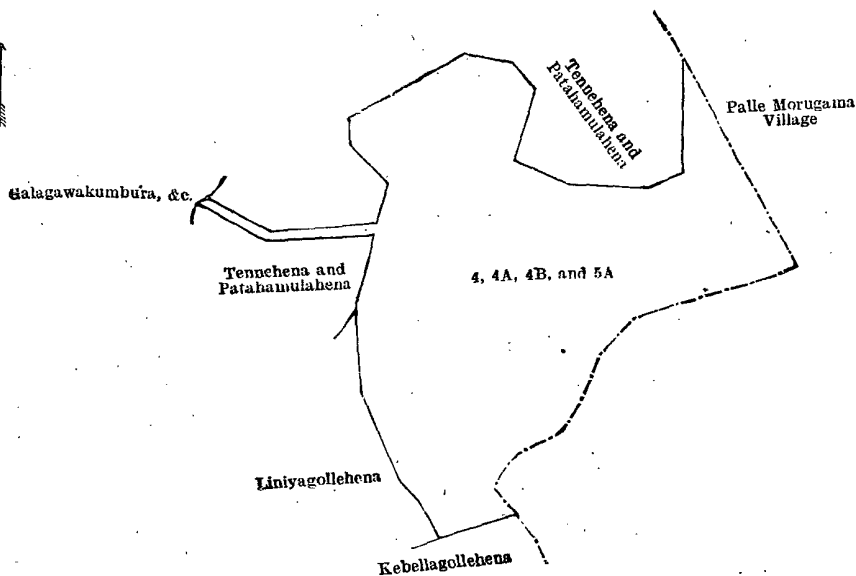
Scale of 4 Chains to an Inch.

G. K. THORNHILL,
for Surveyor-General.

II.—Preliminary plan 472.

Lot.	Name of Land.	Extent, A. R. P.
4	Yakadaramukalana	1 3 7
4A	Do. (path)	0 0 31
4B	Do.	3 0 37
5A	Tennehena and Patahamulahena (path)	0 0 14
		5 1 9

and bounded as follows: on the north by Tennehena and Patahamulahena claimed by Hitihamillage Singho Appu; on the east by the village limit of Pallemorugama; on the south by the village limit of Pallemorugama, Kebellagollehena claimed by Kaleliya Charles Gurunnanse; on the west by Liniyagollehena claimed by Lekamalai Ukkurala and others, Tennehena and Patahamulahena claimed by Hitihamillage Singho Appu, Galagawakumbura, &c., claimed by Piloris Appu and others.



Surveyor-General's Office,
Colombo, March 5, 1915.

Scale of 4 Chains to an Inch.

G. K. THORNHILL,
for Surveyor-General.

August 4, 1916. J. M. DAVIES,
Special Officer.

Kurunegala S. O. No. 1,414.

Order under Section 2 of "The Waste Lands Ordinances of 1897, 1899, 1900, and 1903,"
declaring Lands to be Crown Property.

In the matter of the lands commonly called or known as Kahatagahamulahena, Innawattahena, Gansabhawa path, &c., situate in the village of Siyambalapitiya, in the Udukaha korale south of the Dambadeni hatpattu of the Kurunegala District, in the North-Western Province, and of "The Waste Lands Ordinances of 1897, 1899, 1900, and 1903."

THE notice required by section 1 of "The Waste Lands Ordinances of 1897, 1899, 1900, and 1903," having been duly published in manner prescribed by that section in respect of the above-named lands (*vide* Notice No. 5,677), and no claim having been made to the said lands or to any interest therein within the period of three months from the date specified in the said notice, I, John Murray Davies, Special Officer appointed under section 28 of the said Ordinances, under and by virtue of the powers vested in me in that behalf by section 2 of the said Ordinances, do hereby on August 4, 1916, order and declare that the said lands, as more fully described herein below, situate in the village of Siyambalapitiya, in the Udukaha korale south of the Dambadeni hatpattu of the Kurunegala District, in the North-Western Province, and shown as lots 5H, 5I, 6 $\frac{1}{2}$, 8 $\frac{1}{2}$, 10 $\frac{1}{2}$, 25 $\frac{1}{2}$, 25 $\frac{1}{2}$, 27, and 27A in preliminary plan 472 and in the annexed diagrams, and containing in extent 3 acres and 21 perches, are the property of the Crown.

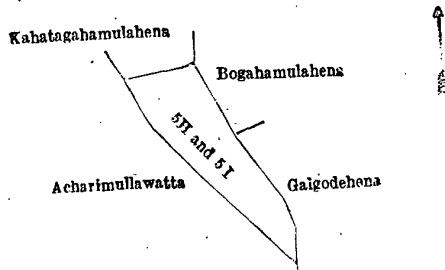
Description of the Lands referred to.

The following lots situated in the village of Siyambalapitiya, in the Udukaha korale south of the Dambadeni hatpattu of the Kurunegala District, in the North-Western Province, as described in the annexed diagrams :—

I.—Preliminary plan 472.

Lot.	Name of Land.	Extent, A. R. P.
5H ..	Kahatagahamulahena	0 1 6
5 I ..	Innawattahena	0 1 5
		0 2 11

and bounded as follows : on the north by Kahatagahamulahena claimed by Gamarallalage Pinhamy ; on the east by Bogahamulahena claimed by Hitihamillage Dingiri and others, Galgodehena claimed by Hitihamillage Babappu and others ; on the south and west by Acharimullawatta claimed by H. Singho Appu and others.



Surveyor-General's Office,
Colombo, March 5, 1915.

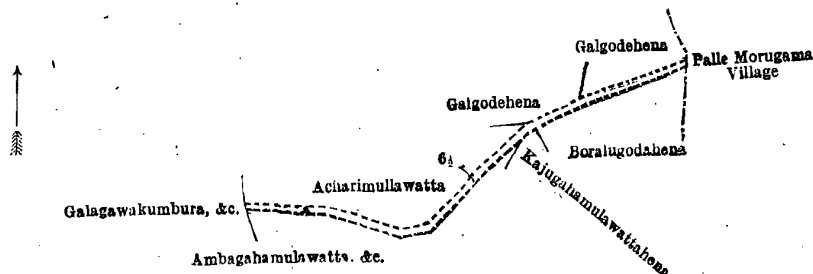
Scale of 4 Chains to an Inch.

G. K. THORNHILL,
for Surveyor-General.

II.—Preliminary plan 472.

Lot.	Name of Land.	Extent, A. R. P.
6½ ..	Gansabhawa path	0 0 33

and bounded as follows : on the north by Acharimullawatta claimed by H. Singho Appu and others, Galgodehena claimed by Hitihamillage Babappu and another, Galgodehena claimed by Pattayala Ukkurala ; on the east by the village limit of Pallemorugama ; on the south by Boralugodahena claimed by Babappu and others, Kajugahamulawattahena claimed by Kirimenika, Ambagahamulawatta, &c., claimed by Kirimenika and others ; on the west by Galagawakumbura claimed by Piloris Appu and others.



Surveyor-General's Office,
Colombo, March 5, 1915.

Scale of 4 Chains to an Inch.

G. K. THORNHILL,
for Surveyor-General.

III.—Preliminary plan 472.

Lot.	Name of Land.	Extent, A. R. P.
8½ ..	Part of Pita-ela (stream)	0 0 4

and bounded as follows : on the north and east by the village limit of Abbowa (a part of Pita-ela) ; on the south by an ela, Galagawakumbura, &c., claimed by Piloris Appu and others ; on the west by Galagawakumbura, &c., claimed by Piloris Appu and others.



Surveyor-General's Office,
Colombo, March 5, 1915.

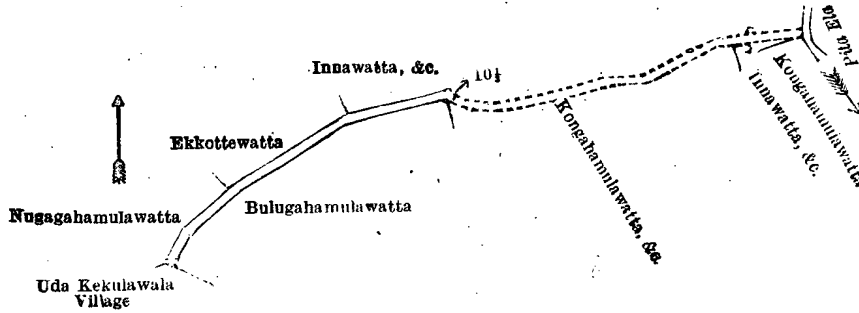
Scale of 4 Chains to an Inch.

G. K. THORNHILL,
for Surveyor-General.

IV.—Preliminary plan 472.

Lot.	Name of Land.	Extent, A. R. P.
10½ ..	Gansabhawa path	0 0 38

and bounded as follows : on the north by Innawatta, &c., claimed by Sirimalhamy and others ; on the east by the Pita-ela ; on the south by Kongahamulawatta claimed by Singho Appuhamy, Innawatta, &c., claimed by Sirimalhamy and others, Kongahamulawatta, &c., claimed by H. Babappu and others, Bulugahamulawatta claimed by Herathgama Saranapala, the village limit of Udakekulawala ; on the west by Nugagahamulawatta claimed by Hitihamillage Anadahamy, Ekkottewatta claimed by Hitihamillage Silinduhamy.



Surveyor-General's Office,
Colombo, March 5, 1915.

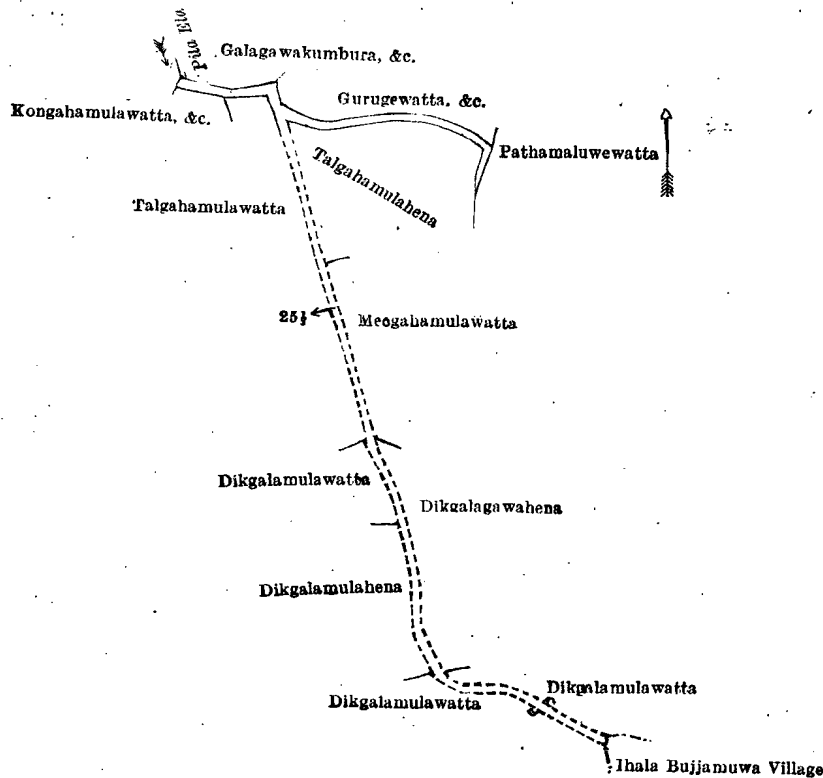
Scale of 4 Chains to an Inch.

G. K. THORNHILL,
for Surveyor-General.

V.—Preliminary plan 472.

Lot.	Name of Land.	Extent, A. R. P.
25½	Gansabhawa path ..	0 1 20

and bounded as follows : on the north by the Pita-ela, Galagawakumbura, &c., claimed by Piloris Appu and others, Gurugewatta claimed by H. Punchirala and others ; on the east by Pathamaluwewatta claimed by Hitihamillage Dingiri Appu ; on the south by Talgahamulahena claimed by Lekamalage Kiribanda and another, Meegahamulawatta claimed by Paulis Perera, Dikgalagawahena claimed by ditto, Dikgalamulawatta claimed by Hitihamillage Anadahamy, the village limit of Ithala Bujjambuwa, Dikgalamulawatta claimed by Hitihamillage Anadahamy ; on the west by Dikgalamulahena claimed by Paulis Perera, Dikgalamulawatta claimed by ditto, Talgahamulawatta claimed by Lekamalai Sirimalhamy, Kongahamulawatta, &c., claimed by H. Babappu and others.



Surveyor-General's Office,
Colombo, March 5, 1915.

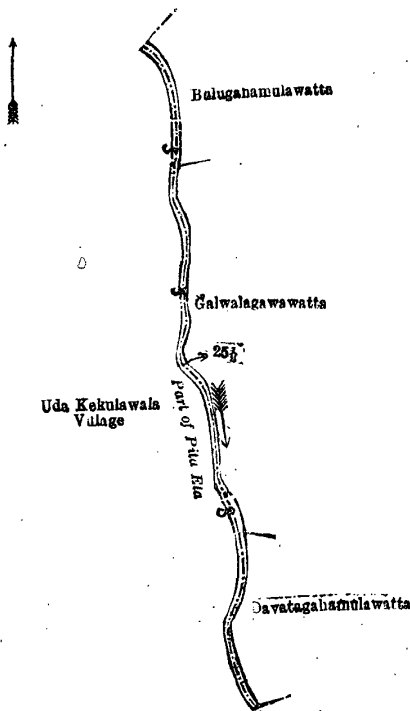
Scale of 4 Chains to an Inch.

G. K. THORNHILL,
for Surveyor-General.

VI.—Preliminary plan 472.

Lot.	Name of Land.	Extent, A. R. P.
25½	Part of Pita-ela (stream) ..	0 0 20

and bounded as follows : on the north by Bulugahamulawatta claimed by Hitihamillage Kiribanda ; on the east by Bulugahamulawatta claimed by Hitihamillage Kiribanda, Galwalagawawatta claimed by Hitihamillage Bandirala and another, Davatagahamulawatta claimed by Rajapaksa Mudiyansele Appuhamy and another ; on the south by the village limit of Udakekulawala ; on the west by the village limit of Udakekulawala (the part of Pita-ela).



Surveyor-General's Office,
Colombo, March 5, 1915.

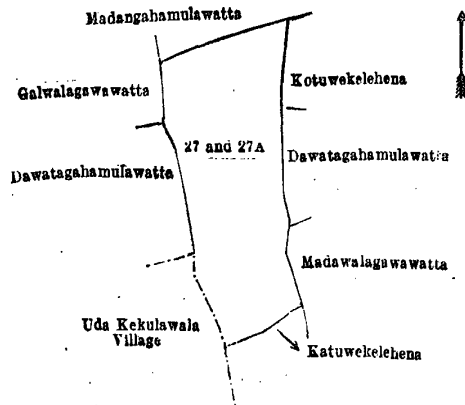
Scale of 4 Chains to an Inch.

G. K. THORNHILL,
for Surveyor-General

VII—Preliminary plan 472.

Lot.	Name of Land.	Extent, A. R. P.
27 ..	Katuwekelemukalana	0 3 30
27A ..	Do. (cemetery)	0 2 25
		1 2 15

and bounded as follows: on the north by Madangahamulawatta claimed by Hitihamillage Bandahamy; on the east by Kotuwekelehena claimed by Patayala Ukkurala and another, Dawatagahamulawatta claimed by Hitihamillage Babappu, Madawalagawawatta claimed by Hitihamillage Punchappu; on the south by Katuwekelehena claimed by Singho Appu Kekulawela; on the west by the village limit of Udakekulawela, Dawatagahamulawatta claimed by Rajapaksa Mudiyansele Appuhamy and another, Galwalagawawatta claimed by Hitihamillage Bandirala and another.



Surveyor-General's Office,
Colombo, March 5, 1915.

Scale of 4 Chains to an Inch.

G. K. THORNHILL,
for Surveyor-General.

J. M. DAVIES,
Special Officer.

August 4, 1916.

Kurunegala Notice No. 1,415.

**Order under Section 2 of "The Waste Lands Ordinances of 1897, 1899, 1900, and 1903,"
declaring Lands to be Crown Property.**

In the matter of the lands commonly called or known as Bund, situate in the village of Murutawa, in the Ihalawisideke korale of the Hiriyala hatpattu of the Kurunegala District, in the North-Western Province, and of "The Waste Lands Ordinances of 1897, 1899, 1900, and 1903."

THE notice required by section 1 of "The Waste Lands Ordinances of 1897, 1899, 1900, and 1903," having been duly published in manner prescribed by that section in respect of the above-named lands (*vide* Notice No. 5,821), and no claim having been made to the said lands or to any interest therein within the period of three months from the date specified

in the said notice, I, John Murray Davies, Special Officer appointed under section 28 of the said Ordinances, under and by virtue of the powers vested in me in that behalf by section 2 of the said Ordinances, do hereby, on this 5th day of August, 1916, order and declare that the said lands, as more fully described herein below, situate in the village of Murutawa, in the Ihalawisideke korale of the Hiriya hatpattu of the Kurunegala District, in the North-Western Province, and shown as lots 9265 $\frac{1}{4}$, 9265 $\frac{1}{2}$, 9265 $\frac{3}{4}$ in preliminary plan 1,833 and in the annexed diagrams, and containing in extent 1 rood and 7 perches, are the property of the Crown.

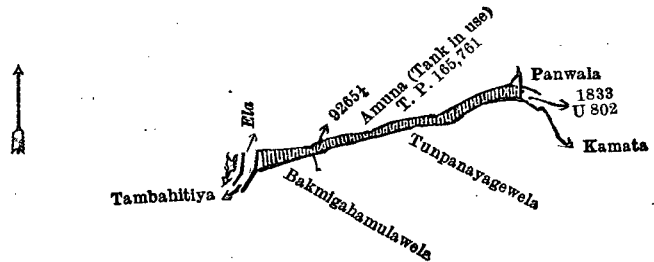
Description of the Lands referred to.

The following lots situated in the village of Murutawa, in the Ihalawisideke korale of the Hiriya hatpattu of the Kurunegala District, in the North-Western Province, as described in the annexed diagrams :—

I.—Preliminary plan 1,833.

Lot.	Bund	Name of Land.	Extent, A. R. P.
9265 $\frac{1}{4}$	0 0 21

and bounded as follows : on the north by amuna (tank in use), private (T. P. 165,761) ; on the east by Panwala claimed by Appuhami, Kamata claimed by Kiriya and another (833/U802) ; on the south by Tunpanayagewela claimed by Puncha and others, Baknigahamulawela claimed by Punchiappuhami, Vidane ; on the west by the Tambahitiya-ela.



Surveyor-General's Office,
Colombo, September 2, 1915.

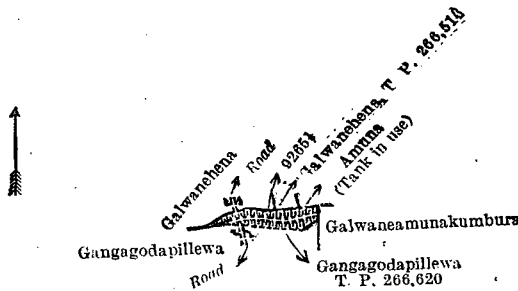
Scale of 4 Chains to an Inch.

G. K. THORNHILL,
for Acting Surveyor-General.

II.—Preliminary plan 1,833.

Lot.	Bund	Name of Land.	Extent, A. R. P.
9265 $\frac{1}{2}$	0 0 12

and bounded as follows : on the north by Galwanehena sold by the Crown, a road, Galwanehena sold by the Crown (T. P. 266,514), Amuna (tank in use), private ; on the east by Galwaneamunakumbura (private) ; on the south by Gangagodapillewa sold by the Crown (T. P. 266,620), a road, Gangagodapillewa sold by the Crown ; on the west by Galwanehena sold by the Crown.



Surveyor-General's Office,
Colombo, September 2, 1915.

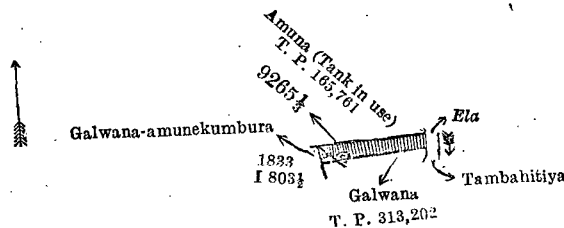
Scale of 4 Chains to an Inch.

G. K. THORNHILL,
for Acting Surveyor-General.

III.—Preliminary plan 1,833.

Lot.	Bund	Name of Land.	Extent, A. R. P.
9265 $\frac{3}{4}$	0 0 14

and bounded as follows : on the north by Amuna (tank in use), private (T. P. 165,761) ; on the east by the Tambahitiya-ela ; on the south by Galwana sold by the Crown (T. P. 313,202) ; on the west by 1833/U 803 $\frac{1}{2}$, Galwana-amunekumbura (private).



Surveyor-General's Office,
Colombo, September 2, 1915.

Scale of 4 Chains to an Inch.

G. K. THORNHILL,
for Acting Surveyor-General.

August 5, 1916.

J. M. DAVIES,
Special Officer.

Kurunegala S. O. No. 1,416.

**Order under Section 2 of "The Waste Lands Ordinances of 1897, 1899, 1900, and 1903,"
declaring Lands to be Crown Property.**

In the matter of the lands commonly called or known as ela (stream), road and reservation, Gansabhawa road (road), situate in the village of Wennaruwa, in the Udukaha korale east of the Dambadeni hatpattu of the Kurunegala District, in the North-Western Province, and of "The Waste Lands Ordinances of 1897, 1899, 1900, and 1903."

THE notice required by section 1 of "The Waste Lands Ordinances of 1897, 1899, 1900, and 1903," having been duly published in manner prescribed by that section in respect of the above-named lands (*vide* Notice No. 5,825), and no claim having been made to the said lands or to any interest therein within the period of three months from the date specified in the said notice, I, John Murray Davies, Special Officer appointed under section 28 of the said Ordinances, under and by virtue of the powers vested in me in that behalf by section 2 of the said Ordinances, do hereby, on this 5th day of August, 1916, order and declare that the said lands, as more fully described herein below, situate in the village of Wennaruwa, in the Udukaha korale east of the Dambadeni hatpattu of the Kurunegala District, in the North-Western Province, and shown as lots 14½, 15D, 96AM2 in preliminary plan 411 and in the annexed diagrams, and containing in extent 1 acre 3 roods and 7 perches, are the property of the Crown.

Description of the Lands referred to.

The following lots situated in the village of Wennaruwa, in the Udukaha korale east of the Dambadeni hatpattu of the Kurunegala District, in the North-Western Province, as described in the annexed diagrams:—

I.—Preliminary plan 411.

Lot.	Name of Land.	Extent, A. R. P.
14½	Ela (stream)	0 0 4

and bounded as follows: on the north by Bakmigahamulawatta belonging to the Crown; on the east by Rukgolleowitawatta sold by the Crown (T. P. 307,274); on the south by Kongahamulawatta sold by the Crown (T. P. 301,568); on the west by part of T. P. 135,727.



Surveyor-General's Office,
Colombo, September 6, 1915.

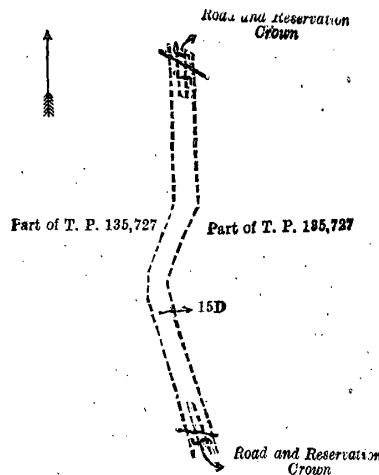
Scale of 8 Chains to an Inch.

G. K. THORNHILL,
for Acting Surveyor-General.

II.—Preliminary plan 411.

Lot.	Name of Land.	Extent, A. R. P.
15D	Road and reservation	1 2 31

and bounded as follows: on the north by a road and reservation declared to be the property of the Crown under the Waste Lands Ordinances; on the east by part of T. P. 135,727; on the south by a road and reservation declared to be the property of the Crown under the Waste Lands Ordinances; on the west by a part of T. P. 135,727.



Surveyor-General's Office,
Colombo, September 6, 1915.


Scale of 8 Chains to an Inch.

G. K. THORNHILL,
for Acting Surveyor-General.

III.—Preliminary plan 411.

Lot.	Name of Land.	Extent, A. R. P.
96AM2	Gansabhawa road (road)	0 0 12

and bounded as follows: on the north by Madugahamulawatta claimed by D. D. Menika; on the east by Narangahamulawatta sold by the Crown (T. P. 307,075); on the south by a part of Pita-ela (the village limit of Ihalawettawa); on the west by Halarambehena belonging to the Crown.



Surveyor-General's Office,
Colombo, September 6, 1915.

Scale of 8 Chains to an Inch.

G. K. THORNHILL,
for Acting Surveyor-General.

J. M. DAVIES,
Special Officer.

August 5, 1916.

Kurunegala S. O. No. 1,417.**Order under Section 2 of "The Waste Lands Ordinances of 1897, 1899, 1900, and 1903,"
declaring Lands to be Crown Property.**

In the matter of the lands commonly called or known as Puhulogalahena, Mawatewatta, Gansabhawa path (road), Dumnakotuwwatta, situate in the village of Hapugahagedera, in the Udukaha korale south of the Dambadeni hatpattu of the Kurunegala District, in the North-Western Province, and of "The Waste Lands Ordinances of 1897, 1899, 1900, and 1903."

THE notice required by section 1 of "The Waste Lands Ordinances of 1897, 1899, 1900, and 1903," having been duly published in manner prescribed by that section in respect of the above-named lands (*vide* Notice No. 5,809), and no claim having been made to the said lands or to any interest therein within the period of three months from the date specified in the said notice, I, John Murray Davies, Special Officer appointed under section 28 of the said Ordinances, under and by virtue of the powers vested in me in that behalf by section 2 of the said Ordinances, do hereby, on this 4th day of August, 1916, order and declare that the said lands, as more fully described herein below, situate in the village of Hapugahagedera, in the Udukaha korale south of the Dambadeni hatpattu of the Kurunegala District, in the North-Western Province, and shown as lots 17, 15A, 15½, and 19A in preliminary plan 462 and in the annexed diagrams, and containing in extent 3 acres and 1·25 perches, are the property of the Crown.

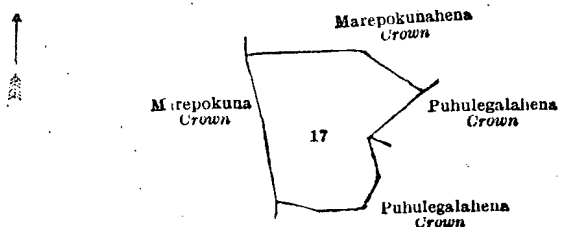
Description of the Lands referred to.

The following lots situated in the village of Hapugahagedera, in the Udukaha korale south of the Dambadeni hatpattu of the Kurunegala District, in the North-Western Province, as described in the annexed diagrams:—

I.—Preliminary plan 462.

Lot.	Name of Land.	Extent, A. R. P.
17	Puhulogalahena	0 3 12

and bounded as follows: on the north by Marepokunahena claimed by the Crown; on the east by Puhulegalahena claimed by the Crown; on the south by Puhulegalahena claimed by the Crown; on the west by Marepokuna claimed by the Crown.



Scale of 4 Chains to an Inch.

Surveyor-General's Office,
Colombo, March 5, 1915.

G. K. THORNHILL,
for Surveyor-General.

II.—Preliminary plan 462.

Lot.	Name of Land.	Extent, A. R. P.
15A	Mawatewatta	0 2 0
15½	Gansabhawa path (road)	0 0 18
19A	Dumnakotuwwatta	1 2 11·25
		2 0 29·25

and bounded as follows: on the north by the boundary of the Udukaha korale east; on the east by the Gansabhawa path belonging to the Crown, Mawatewatta sold by the Crown, a Gansabhawa path belonging to the Crown, Dumnakotuwwatta claimed by the Crown, Dumnakotuwwatta sold by the Crown; on the south by Meegahamulawatta claimed by Atauda Achechilage Siyatuhamy and another; on the west by Dumnakotuwwatta sold by the Crown, Mawatewatta sold by the Crown.

[For Diagram see page 1048.]

Kurunegala S. O. No. 1,418.**Order under Section 2 of "The Waste Lands Ordinances of 1897, 1899, 1900, and 1903,"
declaring Lands to be Crown Property.**

In the matter of the lands commonly called or known as Main road and part of Parana-ela, situate in the village of Keppitiwalana, in the Udukaha korale south of the Dambadeni hatpattu of the Kurunegala District, in the North-Western Province, and of "The Waste Lands Ordinances of 1897, 1899, 1900, and 1903."

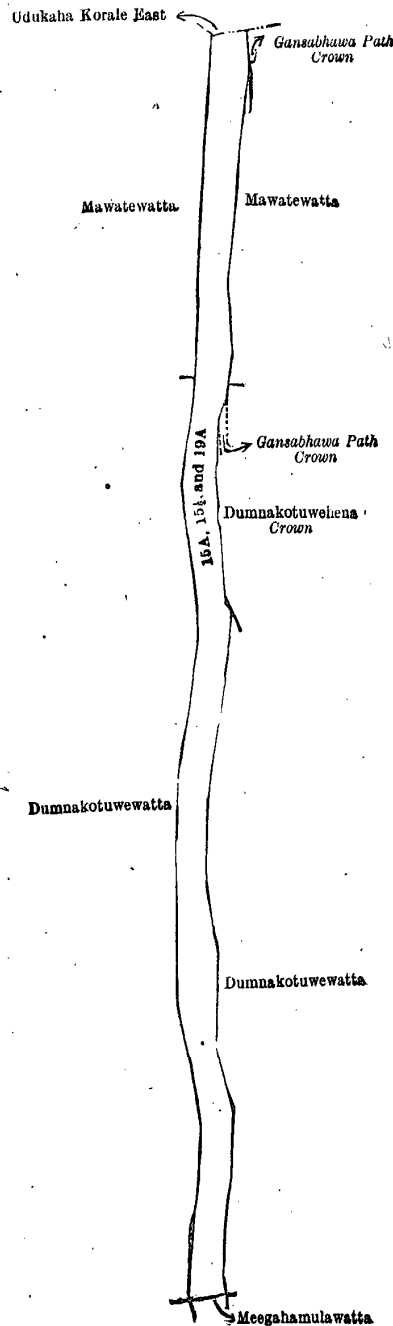
THE notice required by section 1 of "The Waste Lands Ordinances of 1897, 1899, 1900, and 1903," having been duly published in manner prescribed by that section in respect of the above-named lands (*vide* Notice No. 5,521), and no claim having been made to the said lands or to any interest therein within the period of three months from the date specified in the said notice, I, Norman Albert Hampton, Special Officer appointed under section 28 of the said Ordinances, under and by virtue of the powers vested in me in that behalf by section 2 of the said Ordinances, do hereby on this 25th day of August, 1916, order and declare that the said lands, as more fully described herein below, situate in the village of Keppitiwalana, in the Udukaha korale south of the Dambadeni hatpattu of the Kurunegala District, in the North-Western Province, and shown as lots 18½ and 39½ in preliminary plan 450 and in the annexed diagrams, and containing in extent 1 acre 2 roods and 28 perches, are the property of the Crown.

Description of the Lands referred to.

The following lots situated in the village of Keppitiwalana, in the Udukaha korale south of the Dambadeni hatpattu of the Kurunegala District, in the North-Western Province, as described in the annexed diagrams:—

I.—Preliminary plan 450.

Lot.	Name of Land.	Extent, A. R. P.
18½	Main road	1 2 8



Scale of 4 Chains to an Inch.

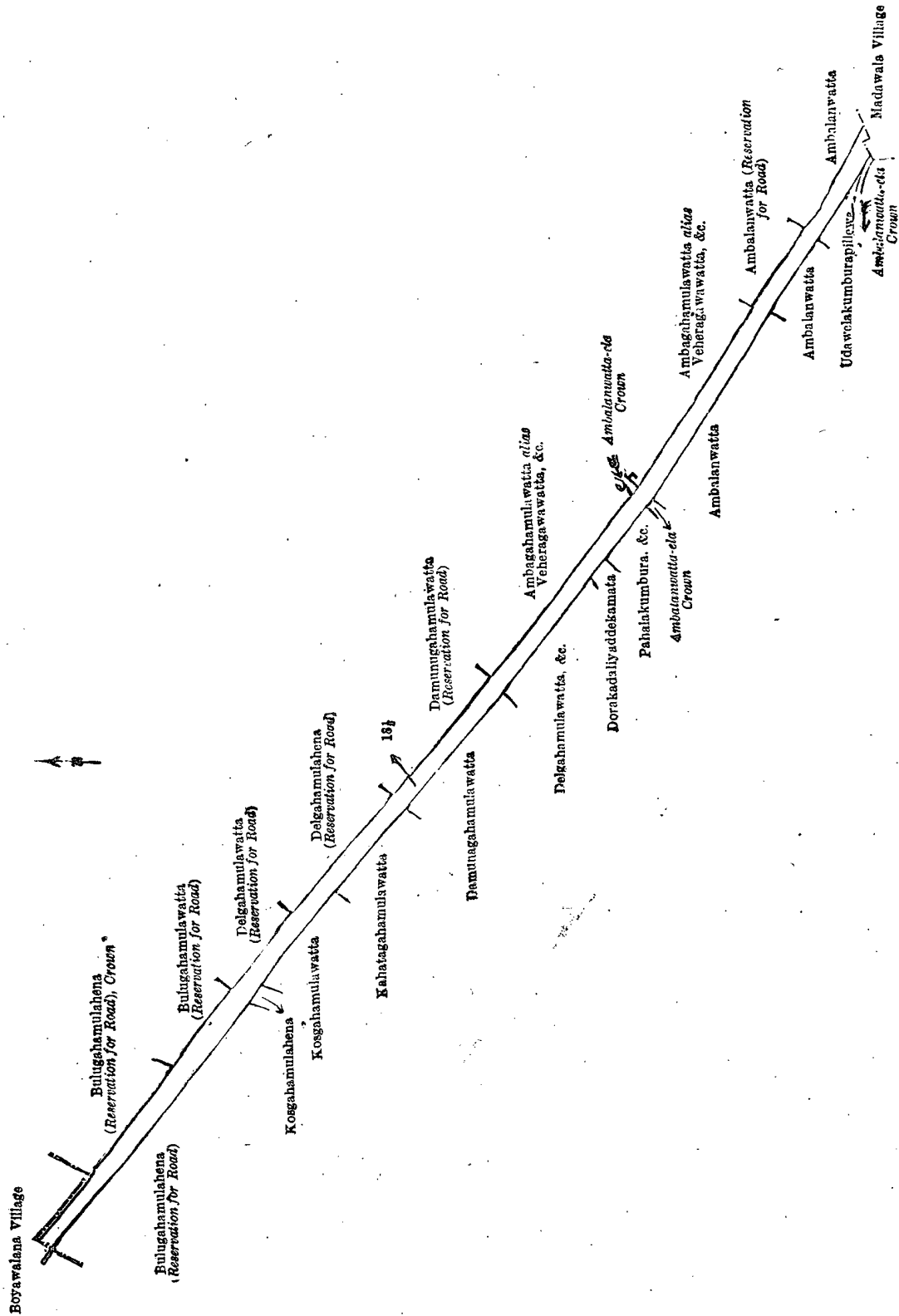
Surveyor-General's Office,
Colombo, March 5, 1915.

G. K. THORNHILL,
for Surveyor-General.

August 4, 1916.

J. M. DAVIES,
Special Officer.

and bounded as follows : on the north by the village limit of Boyawalana, Bulughamulahena (reservation for road) claimed by the Crown, Bulughamulawatta (reservation for road) claimed by Sena Kawanna Muna Meera Mohideen, Delgahamulawatta (reservation for road) claimed by Ahamadu Lebbe and others, Delgahamulahena (reservation for road) claimed by the Crown, Damunugahamulawatta (reservation for road) claimed by Bopitiradage Gilendra and others ; on the east by Ambaghamulawatta *alias* Veheragawawatta, &c., claimed by Muna Wana Ena Mohamadu Sadakku and others, the Ambalanwatta-ela belonging to the Crown, Ambaghamulawatta *alias* Veheragawawatta, &c., claimed by Muna Wana Ena Mohamadu Sadakka and others, Ambalanwatta (reservation for road) claimed by Wickrema Mudiyansele Kirihamy and others, Ambalanwatta claimed by Amarasinghe Arachhige Joronis Appuhamy and others, the village limit of Maduwala ; on the south by the Ambalanwatta-ela, Udawelakumburupillewa claimed by Wickrema Mudiyansele Dingirihamy and others, Ambalanwatta claimed by Wickrema Mudiyansele Kirihamy and others, Ambalanwatta-ela belonging to the Crown, Pahalakumbura, &c., claimed by Subasin Mudiyansele Dingirihamy and others, Dorakodaliyaddekumbura claimed by Bopitiradage Gilenchiya, Delgahamulawatta, &c., claimed by Subasin Mudiyansele Dingirihamy and others ; on the west by Damunagahamulawatta claimed by Bopitiradage Gilenchiya and others, Kahataghamulawatta claimed by Balasuriya Arachhille Sarnaris Singho and others, Kogahamulawatta claimed by Ahamadu Lebbe and others, Kogahamulahena claimed by ditto, Bulughamulahena (reservation for road) claimed by ditto, the village limit of Boyawalana.



Scale of 4 Chains to an Inch.

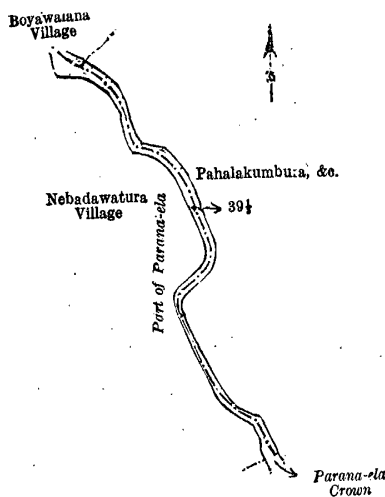
Surveyor-General's Office,
Colombo, January 12, 1915.

G. K. THORNHILL,
for Surveyor-General.

II.—Preliminary plan 450.

Lot.	Name of Land.	Extent, A. R. P.
39½	Part of Parana-ela	0 0 20

and bounded as follows: on the north by the village limit of Boyawalana; on the east by Pahalakumbura, &c., claimed by Subasin Mudiyanseelage Dingirihamy and others; on the south by Parana-ela belonging to the Crown; on the west by the village limit of Nebadawatura (part of Parana-ela).



Scale of 4 Chains to an Inch.

Surveyor-General's Office,
Colombo, January 12, 1915.

G. K. THORNHILL,
for Surveyor-General.

N. A. HAMPTON,
Special Officer.

August 25, 1916.

Kurunegala S. O. No. 1,419.

Order under Section 4, Sub-section (1), of "The Waste Lands Ordinances of 1897, 1899, 1900, and 1903," declaring Land to be Crown Property.

In the matter of the land commonly called or known as Murabendiwalepillewa (cemetery), situate in the village of Patayala, in the Udukaha korale south of the Dambadeni hatpattu of the Kurunegala District, in the North-Western Province, and of "The Waste Lands Ordinances of 1897, 1899, 1900, and 1903."

WHEREAS in pursuance of section 1 of the said Ordinances it was duly notified on the 19th day of March, 1915, that if no claim to the land commonly called or known as Murabendiwalepillewa (cemetery), situate in the village of Patayala, in the Udukaha korale south of the Dambadeni hatpattu of the Kurunegala District, in the North-Western Province, containing in extent 1 acre and 38 perches, and shown as lot 2B in preliminary plan 454 and in the annexed diagram, was made to Norman Albert Hampton, Special Officer appointed under section 28 of the said Ordinances, within the period of three months from the date specified in such notice, such land would be declared the property of the Crown, and dealt with on account of the Crown (*vide* Notice No. 5,527):

And whereas Illangakkoon Mudalige Janis Perera Appuhami made claim thereto, and whereas the said claimant has withdrawn his claim to the said land, I, Norman Albert Hampton, Special Officer appointed under section 28 of the said Ordinances, under and by virtue of the powers vested in me in that behalf by section 4 of the said Ordinances, do hereby on this 16th day of July, 1916, order and declare under section 4, sub-section (1), of the said Ordinances, that the said land, Murabendiwalepillewa (cemetery), as more fully described herein below, is the property of the Crown.

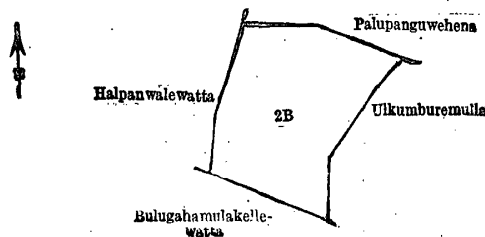
Description of the Land referred to.

The following lot situated in the village of Patayala, in the Udukaha korale south of the Dambadeni hatpattu of the Kurunegala District, in the North-Western Province, as described in the annexed diagram:—

Preliminary plan 454.

Lot.	Name of Land.	Extent, A. R. P.
2B	Murabendiwalepillewa (cemetery)	1 0 38

and bounded as follows: on the north by Palupanguwehena claimed by Manchanaika Achchige Haramanis; on the east by Ulkumburemulla claimed by Punchirala and others; on the south by Bulugahamulakele-watta claimed by Manchanaika Achchilage Ukkurala; on the west by Halpanwalewatta claimed by Kurukula Arachchige Joronis Nanayakkara.



Scale of 4 Chains to an Inch.

Surveyor-General's Office,
Colombo, January 22, 1915.

G. K. THORNHILL,
for Surveyor-General.

N. A. HAMPTON,
Special Officer.

July 16, 1916.

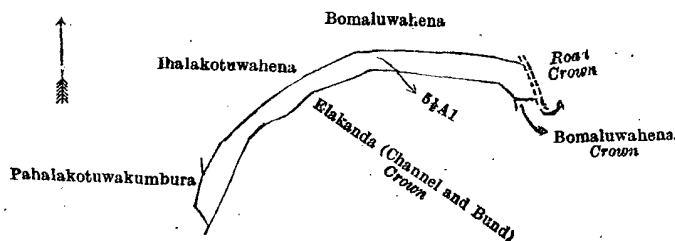
Kurunegala S. O. No. 1,420.**Order under Section 2 of "The Waste Lands Ordinances of 1897, 1899, 1900, and 1903," declaring Land to be Crown Property.**

In the matter of the land commonly called or known as Bomaluwahena and Ihalakotuwa (reservation for intake channel), situate in the village of Kongahagedera, in the Ihalawisideke korale of the Hiriyala hatpattu of the Kurunegala District, in the North-Western Province, and of "The Waste Lands Ordinances of 1897, 1899, 1900, and 1903."

THE notice required by section 1 of "The Waste Lands Ordinances of 1897, 1899, 1900, and 1903," having been duly published in manner prescribed by that section in respect of the above-named land (*vide* Notice No. 5,778), and no claim having been made to the said land or to any interest therein within the period of three months from the date specified in the said notice, I, Thomas Graham Willett, Special Officer appointed under section 28 of the said Ordinances, under and by virtue of the powers vested in me in that behalf by section 2 of the said Ordinances, do hereby, on this 29th day of June, 1916, order and declare that the said land, as more fully described herein below, situate in the village of Kongahagedera, in the Ihalawisideke korale of the Hiriyala hatpattu of the Kurunegala District, in the North-Western Province, and shown as lot 5½A1 in preliminary plan 1,181 and in the annexed diagram, and containing in extent 1 acre 2 roods and 34 perches, is the property of the Crown.

Description of the Land referred to.

The land commonly called or known as Bomaluwahena and Ihalakotuwa (reservation for intake channel), situated in the village of Kongahagedera, in the Ihalawisideke korale of the Hiriyala hatpattu of the Kurunegala District, in the North-Western Province, containing in extent 1 acre 2 roods and 34 perches, shown as lot 5½A1 in preliminary plan 1,181 and in the annexed diagram, and bounded as follows: on the north by Bomaluwahena and Ihalakotuwa claimed by Abdul Rahamin and Yiyana Kana Hamidu; on the east by a road declared to be the property of the Crown under the Waste Lands Ordinances; on the south by Bomaluwahena declared to be the property of the Crown under the Waste Lands Ordinances; on the west by Pahalakotuwakumbura claimed by Casilebbelage Asiamma and another, Bomaluwahena and Ihalakotuwa claimed by Abdul Rahamin and Yiyana Kana Hamidu.



Surveyor-General's Office,
Colombo, June 11, 1915.

Scale of 8 Chains to an Inch.

G. K. THORNHILL,
for Surveyor-General.

June 29, 1916.

T. G. WILLETT,
Special Officer.

Kurunegala S. O. No. 1,421.**Order under Section 2 of "The Waste Lands Ordinances of 1897, 1899, 1900, and 1903," declaring Lands to be Crown Property.**

In the matter of the lands called or known as Gurukongahamullahena and Godalahena, situate in the village of Pahala Pallewela, in the Yatikaha korale of the Katugampola hatpattu of the Kurunegala District, in the North-Western Province, and of "The Waste Lands Ordinances of 1897, 1899, 1900, and 1903."

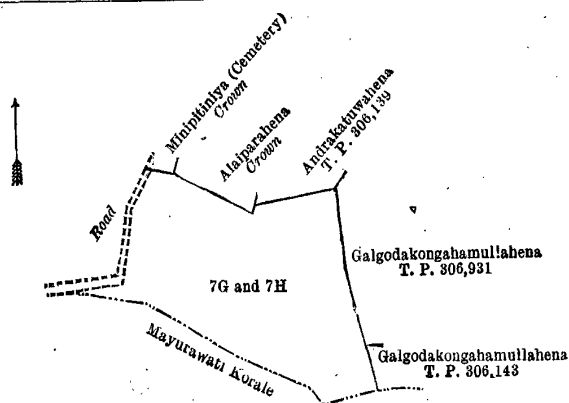
THE notice required by section 1 of "The Waste Lands Ordinances of 1897, 1899, 1900, and 1903," having been duly published in manner prescribed by that section in respect of the above-named lands (*vide* Notice No. 5,786), and no claim having been made to the said lands or to any interest therein within the period of three months from the date specified in the said notice, I, John Murray Davies, Special Officer appointed under section 28 of the said Ordinances, under and by virtue of the powers vested in me in that behalf by section 2 of the said Ordinances, do hereby, on this 11th day of July, 1916, order and declare that the said lands, as more fully described herein below, situate in the village of Pahala Pallewela, in the Yatikaha korale of the Katugampola hatpattu of the Kurunegala District, in the North-Western Province, and shown as lots 7G and 7H in preliminary plan 961 and in the annexed diagram, and containing in extent 7 acres 1 rood and 32 perches, are the property of the Crown.

Description of the Lands referred to.

The following lots situated in the village of Pahala Pallewela, in the Yatikaha korale of the Katugampola hatpattu of the Kurunegala District, in the North-Western Province, as described in the annexed diagram:—

Preliminary plan 961.			Extent, A. R. P.
Lot.	Name of Land.		
7G ..	Gurukongahamullahena	..	3 1 24
7H ..	Godalahena	..	4 0 8
			7 1 32

and bounded as follows: on the north by Minipitaniya (cemetery) claimed by the Crown, Alaiparahena claimed by the Crown, Andrakatuwahena sold by the Crown (T. P. 306,139); on the east by Galgodakongahamullahena sold by the Crown (T. P. 306,931), Galgodakongahamullahena sold by the Crown (T. P. 306,143); on the south by the boundary of Mayurawati korale; on the west by a road.



Surveyor-General's Office,
Colombo, March 27, 1915.

Scale of 8 Chains to an Inch.

G. K. THORNHILL,
for Surveyor-General.

J. M. DAVIES,
Special Officer.

July 11, 1916.

Kurunegala S. O. No. 1,422.

Order under Section 4, Sub-section (1), of "The Waste Lands Ordinances of 1897, 1899, 1900, and 1903."

In the matter of the lands commonly called or known as Wagollahenyaya, &c., situate in the village of Embaluwa, in the Mahagalboda Egoda korale of the Hiriyala hatpattu of the Kurunegala District, in the North-Western Province, and of "The Waste Lands Ordinances of 1897, 1899, 1900, and 1903."

WHEREAS in pursuance of section 1 of the said Ordinances it was duly declared and notified on the 1st day of March, 1912, that if no claim to the lands commonly called or known as Wagollahenyaya, &c., situate in the village of Embaluwa, in the Mahagalboda Egoda korale of the Hiriyala hatpattu of the Kurunegala District, in the North-Western Province, containing in extent 18 acres, and shown as lot E 742H, E 742 I, and J 743 in preliminary plan 1,778 and in the annexed diagram, was made to John Murray Davies, Special Officer appointed under section 28 of the said Ordinances, within the period of three months from the date specified in the said notice, such lands would be declared the property of the Crown, and dealt with on account of the Crown (*vide* Notice No. 4,369):

And whereas Alice Kotalawala, as administratrix of the estate of the late Mrs. Peternella Attygalla, made claim thereto, and I, John Murray Davies, Special Officer appointed under section 28 of the said Ordinances, made due inquiry into such claim, and whereas the said claimant and I, with the consent of His Excellency the Governor, came to an agreement in writing dated the 8th day of November, 1912, concerning the said lands, under section 4, sub-section (1), of the said Ordinances, whereby it was agreed that the said claimant, as administratrix of the said estate of the late Mrs. Peternella Attygalla, should be declared, on behalf of the said estate, the purchaser of the said lands upon payment to the Settlement Officer, of a sum of Rupees Three hundred and Ninety-six only (Rs. 396), as the purchase amount of the said lands, and whereas the said amount has been duly paid by the said claimant, she, as administratrix of the said estate of the late Mrs. Peternella Attygalla, is hereby, in pursuance of the agreement aforementioned, declared on behalf of the said estate, to be the purchaser of the said lands, as more fully described herein below.

Description of the Lands referred to.

The following lots situated in the village of Embaluwa, in the Mahagalboda Egoda korale of the Hiriyala hatpattu of the Kurunegala District, in the North-Western Province, as described in the annexed diagram:—

Preliminary plan 1,778.

Lot.	Name of Land.	Extent, A. R. P.
E 742H ..	Wagollahenyaya ..	5 2 33
E 742 I ..	Do. ..	8 1 11
J 743 ..	Do. ..	3 3 36
		18 0 0

and bounded as follows: on the north by the Gansabhawa road to be declared the property of the Crown under the Waste Lands Ordinances; on the east by Kolongahamulahena sold by the Crown, Wagollehenyayakumbura sold by the Crown, Kolongahamulahena sold by the Crown; on the south by Konkumburapillewa, Kurukohomeddeyaya, Wagollahenyaya (reservation for Deduru-oya) to be declared the property of the Crown under the Waste Lands Ordinances; on the west by Konkumburapillewa, Kurukohomeddeyaya, Wagollahenyaya (reservation for Deduru-oya) to be declared the property of the Crown under the Waste Lands Ordinances, Gansabhawa road to be declared the property of the Crown under the Waste Lands Ordinances.

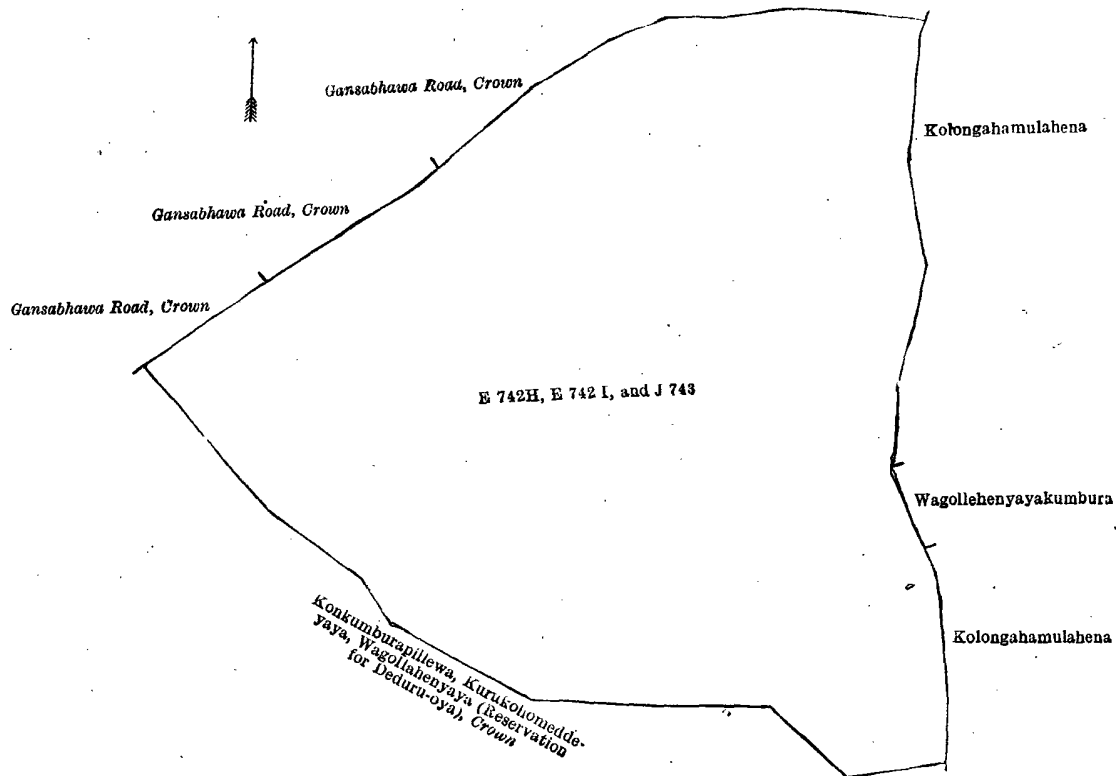
[For Diagram see page 1053.]

Kurunegala S. O. No. 1,423.

Order under Section 4, Sub-section (1), of "The Waste Lands Ordinances of 1897, 1899, 1900, and 1903."

In the matter of the lands commonly called or known as Konkumburapillewa, Puwakgahakumburapillewa, and Wegollahenyaya, situate in the village of Embaluwa, in the Mahagalboda Egoda korale of the Hiriyala hatpattu of the Kurunegala District, in the North-Western Province, and of "The Waste Lands Ordinances of 1897, 1899, 1900, and 1903."

WHEREAS in pursuance of section 1 of the said Ordinances it was duly declared and notified on the 1st day of March, 1912, that if no claim to the lands commonly called or known as Konkumburapillewa, Puwakgahakumburapillewa, and Wegollahenyaya, situate in the village of Embaluwa, in the Mahagalboda Egoda-korale of the Hiriyala hatpattu of the



Surveyor-General's Office,
Colombo, January 4, 1915.

Scale of 4 Chains to an Inch.

G. K. THORNHILL,
for Acting Surveyor-General.

July 15, 1916.

J. M. DAVIES,
Special Officer.

Kurunegala District, in the North-Western Province, containing in extent 32 acres 1 rood and 20 perches, and shown as lots E 742 and J 743A in preliminary plan 1,778 and in the annexed diagram, was made to John Murray Davies, Special Officer appointed under section 28 of the said Ordinances, within the period of three months from the date specified in the said notice, such lands would be declared the property of the Crown, and dealt with on account of the Crown (*vide* Notice No. 4,369):

And whereas Frederick Richard Senanayaka made claim thereto, and I, John Murray Davies, Special Officer appointed under section 28 of the said Ordinances, made due inquiry into such claim, and whereas the said claimant and I, with the consent of His Excellency the Governor, came to an agreement in writing dated the 11th day of November, 1912, concerning the said lands, under section 4, sub-section (1), of the said Ordinances, whereby it was agreed that the said claimant should be declared the purchaser of the said lands upon payment to the Settlement Officer, of a sum of Rupees Seven hundred and Twelve and Cents Twenty-five only (Rs. 712·25), as the purchase amount of the said lands, and whereas the said amount has been duly paid by the said claimant, he is hereby, in pursuance of the agreement aforementioned, declared to be the purchaser of the said lands, as more fully described herein below.

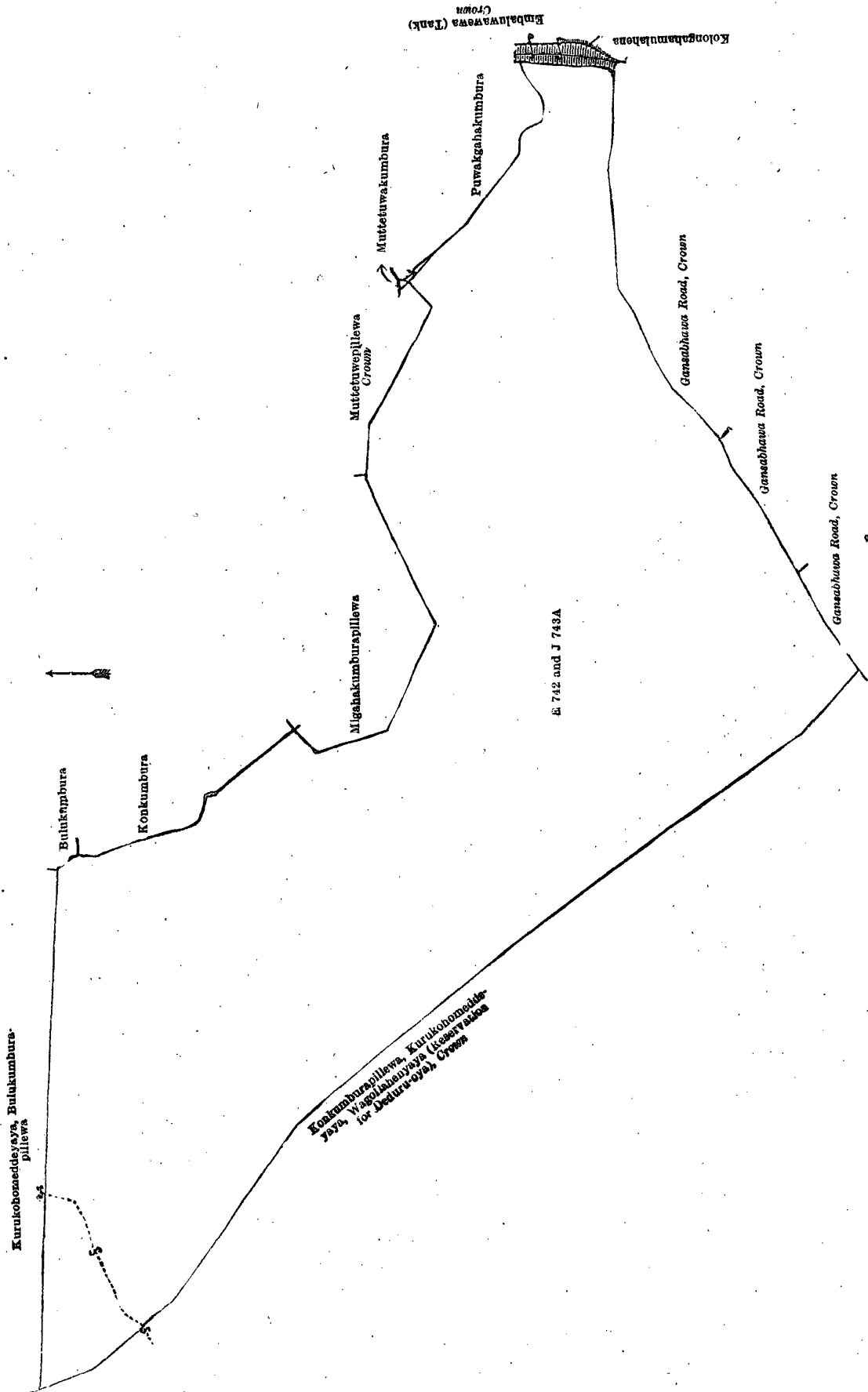
Description of the Lands referred to.

The following lots situated in the village of Embaluwa, in the Mahagalboda Egoda korale of the Hiriyala hatpattu of the Kurunegala District, in the North-Western Province, as described in the annexed diagram:—

Preliminary plan 1,778.

Lot.	Name of Land.	Extent, A.	R.	P.
E 742	Konkumburapillewa and Puwakgahakumburapillewa	..	31	1 30
J 743A	Wagollahenyaya (exclusive of the footpath passing through the land)	..	0	3 30
			32	1 20

and bounded as follows: on the north by Kurukohomeddeyaya, Bulukumburapillewa sold to Tennakoon Mudiyansele Tikiri Menika and another under the Waste Lands Ordinances, Bulukumbura claimed by A. A. Kudarala, Konkumbura claimed by V. Ukkurula and others, Migahakumburapillewa sold by the Crown, Muttettuwepillewa declared the property of the Crown under the Waste Lands Ordinances, Muttettuwekumbura claimed by H. M. Ranhamy, Puwakgahakumbura claimed by B. M. Ran Menika and others; on the east by Embaluwawewa (tank) to be declared the property of the Crown under the Waste Lands Ordinances, Kolongahamulahena sold by the Crown; on the south by Gansabhawa road to be declared the property of the Crown under the Waste Lands Ordinances; on the west by Konkumburapillewa, Kurukohomeddeyaya, Wagollahenyaya (reservation for Deduru-oya) to be declared the property of the Crown under the Waste Lands Ordinances.



Surveyor-General's Office,
Colombo, January 4, 1914.

Scale of 4 Chains to an Inch.

G. K. THORNHILL,
for Acting Surveyor-General.

July 15, 1916.

J. M. DAVIES,
Special Officer.

Kurunegala S. O. No. 1,424.

Order under Section 4, Sub-section (1), of "The Waste Lands Ordinances of 1897, 1899, 1900, and 1903,"

In the matter of the land commonly called or known as Kurukohomeddeyaya, Bulukumburapillewa (exclusive of the footpath passing through the land), situate in the village of Embaluwa, in the Mahagalboda Egoda korale of the Hiriyala hatpattu of the Kurunegala District, in the North-Western Province, and of "The Waste Lands Ordinances of 1897, 1899, 1900, and 1903."

WHEREAS in pursuance of section 1 of the said Ordinances it was duly declared and notified on the 1st day of March, 1912, that if no claim to the land commonly called or known as Kurukohomeddeyaya, Bulukumburapillewa (exclusive of the footpath passing through the land), situate in the village of Embaluwa, in the Mahagalboda Egoda korale of the Hiriyala hatpattu of the Kurunegala District, in the North-Western Province, containing in extent 12 acres 1 rood and 34 perches, and shown as lot E 742D, in preliminary plan 1,778 and in the annexed diagram, was made to John Murray Davies, Special Officer appointed under section 28 of the said Ordinances, within the period of three months from the date specified in the said notice, such land would be declared the property of the Crown, and dealt with on account of the Crown (*vide* Notice No. 4,369):

And whereas (1) Tennakoon Mudiyansele Kudarala, (2) Banneka Mudiyansele Tikiri Menika made claim thereto, and I, John Murray Davies, Special Officer appointed under section 28 of the said Ordinances, made due inquiry into such claim, and whereas the said claimant and I, with the consent of His Excellency the Governor, came to an agreement in writing dated the 21st day of October, 1912, concerning the said land, under section 4, sub-section (1), of the said Ordinances, whereby it was agreed that Banneka Mudiyansele Dingiri Banda and ditto Dingiri Menika should be declared the purchasers of the said land upon payment, on or before the 21st day of February, 1913, to the Government Agent of Kurunegala, or to the Settlement Officer, of a sum of Rupees One hundred and Ninety-nine and Cents Forty only (Rs. 199 40), as the purchase amount of the said land, and whereas the said amount has been duly paid by the said claimants, the said Banneka Mudiyansele Dingiri Banda and ditto Dingiri Menika are hereby, in pursuance of the agreement aforementioned, declared to be the purchasers of the said land, as more fully described herein below.

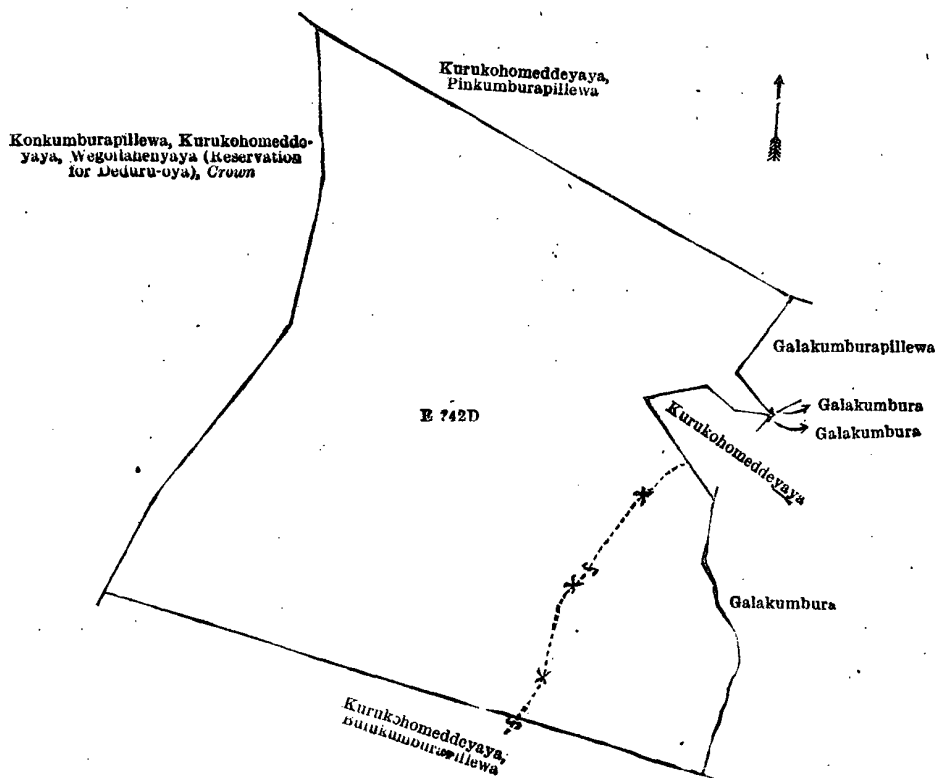
Description of the Land referred to.

The following lot situated in the village of Embaluwa, in the Mahagalboda Egoda korale of the Hiriyala hatpattu of the Kurunegala District, in the North-Western Province, as described in the annexed diagram:—

Preliminary plan 1,778.

Lot.	Name of Land.	Extent, A. R. P.
E 742D	Kurukohomeddeyaya, Bulukumburapillewa (exclusive of the footpath passing through the land)	12 1 34

and bounded as follows: on the north by Kurukohomeddeyaya, Pinkumburapillewa sold to Tennakoon Mudiyansele Kudarala under the Waste Lands Ordinances; on the east by Galakumburapillewa sold by the Crown, Galakumbura claimed by Dingiri Banda and Ranmenika, Galakumbura claimed by B. M. Ran Menika and others, Kurukohomeddeyaya sold by the Crown, Galakumbura claimed by B. M. Ran Menika and others; on the south by Kurukohomeddeyaya, Bulukumburapillewa sold to Tennakoon Mudiyansele Tikiri Menika and another under the Waste Lands Ordinances; on the west by Konkumburapillewa, Kurukohomeddeyaya, Wegollahenyaya (reservation for Deduru-oya) to be declared the property of the Crown under the Waste Lands Ordinances.



Surveyor-General's Office,
Colombo, January 4, 1915.

Scale of 4 Chains to an Inch.

G. K. THORNHILL,
for Acting Surveyor-General.

July 15, 1916.

J. M. DAVIES,
Special Officer.

Kurunegala S. O. No. 1,425.

Order under Section 4, Sub-section (1), of "The Waste Lands Ordinances of 1897, 1899, 1900, and 1903."

In the matter of the land commonly called or known as Kurukohomeddeyaya, Pinkumburapillewa, situate in the village of Embaluwa, in the Mahagalboda Egoda korale of the Hiriyala hatpattu of the Kurunegala District, in the North-Western Province, and of "The Waste Lands Ordinances of 1897, 1899, 1900, and 1903."

WHEREAS in pursuance of section 1 of the said Ordinances it was duly declared and notified on the 1st day of March, 1912, that if no claim to the land commonly called or known as Kurukohomeddeyaya, Pinkumburapillewa, situate in the village of Embaluwa, in the Mahagalboda Egoda korale of the Hiriyala hatpattu of the Kurunegala District, in the North-Western Province, containing in extent 13 acres and 36 perches, and shown as lot E 742C, in preliminary plan 1,778 and in the annexed diagram, was made to John Murray Davies, Special Officer appointed under section 28 of the said Ordinances, within the period of three months from the date specified in the said notice, such land would be declared the property of the Crown, and dealt with on account of the Crown (*vide* Notice No. 4,369):

And whereas (1) Tennakoon Mudiyanse Kudarala, (2) Banneka Mudiyanse Tikiri Menika made claim thereto, and I, John Murray Davies, Special Officer appointed under section 28 of the said Ordinances, made due inquiry into such claim, and whereas the said claimants and I, with the consent of His Excellency the Governor, came to an agreement in writing dated the 21st day of October, 1912, concerning the said land, under section 4, sub-section (1), of the said Ordinances, whereby it was agreed that Tennakoon Mudiyanse Mudiyanse should be declared the purchaser of the said land upon payment, on or before the 21st day of February, 1913, to the Government Agent of Kurunegala, or to the Settlement Officer, of a sum of Rupees Two hundred and Eleven and Cents Sixty only (Rs. 211.60), as the purchase amount of the said land, and whereas the said amount has been duly paid by the said claimants, the said Tennakoon Mudiyanse Mudiyanse is hereby, in pursuance of the agreement aforementioned, declared to be the purchaser of the said land, as more fully described herein below.

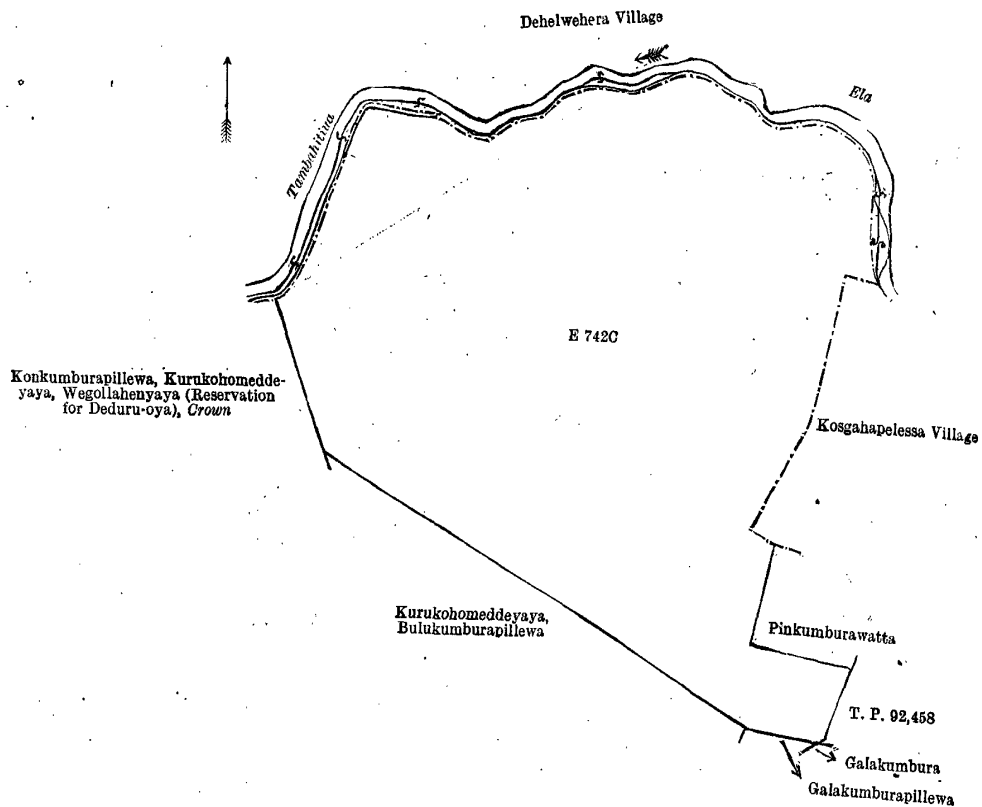
Description of the Land referred to.

The following lot situated in the village of Embaluwa, in the Mahagalboda Egoda korale of the Hiriyala hatpattu of the Kurunegala District, in the North-Western Province, as described in the annexed diagram:—

Preliminary plan 1,778.

Lot.	Name of Land.	Extent, A. R. P.
E 742C	Kurukohomeddeyaya, Pinkumburapillewa	13 0 36

and bounded as follows: on the north by the village limit of Dehelwehera; on the east by the village limit of Dehelwehera, the village limit of Kosgahapeessa, Pinkumburawatta sold by the Crown, T. P. 92,458; on the south by Galakumbura claimed by V. Dingirimenika and others, Galakumburapillewa sold by the Crown, Kurukohomeddeyaya, Bulukumburapillewa sold to Banneka Mudiyanse Dingiri Banda and another under the Waste Lands Ordinances; on the west by Konkumburapillewa, Kurukohomeddeyaya, Wegollahenyaya (reservation for Deduru-oya) to be declared the property of the Crown under the Waste Lands Ordinances, the village limit of Dehelwehera.



Surveyor-General's Office,
Colombo, January 4, 1915.

Scale of 4 Chains to an Inch.

G. K. THORNHILL,
for Acting Surveyor-General.

July 15, 1916.

J. M. DAVIES,
Special Officer.

Kurunegala S. O. No. 1,426.**Order under Section 4, Sub-section (1), of "The Waste Lands Ordinances of 1897, 1899, 1900, and 1903."**

In the matter of the land commonly called or known as Abayakanda, situate in the village of Palle Kekulawala, in the Udukaha korale south of the Dambadeni hatpattu of the Kurunegala District, in the North-Western Province, and of "The Waste Lands Ordinances of 1897, 1899, 1900, and 1903."

WHEREAS in pursuance of section 1 of the said Ordinances it was duly declared and notified on the 1st day of April, 1915, that if no claim to the land commonly called or known as Abayakanda, situate in the village of Palle Kekulawala, in the Udukaha korale south of the Dambadeni hatpattu of the Kurunegala District, in the North-Western Province, containing in extent 5 acres 2 roods and 30 perches, and shown as lot 48 in preliminary plan 484 and in the annexed diagram, was made to Norman Albert Hampton, Special Officer appointed under section 28 of the said Ordinances, within the period of three months from the date specified in the said notice, such land would be declared the property of the Crown, and dealt with on account of the Crown (*vide* Notice No. 5,539):

And whereas the Hon. Sir Solomon Christoffel Obeyesekere made claim thereto, and Howard Orme Fox, Special Officer appointed under section 28 of the said Ordinances, made due inquiry into such claim, and whereas the said claimant and the aforesaid Howard Orme Fox, Special Officer, came to an agreement in writing dated the 8th day of June, 1916, concerning the said land, under section 4, sub-section (1), of the said Ordinances, whereby it was agreed that the said claimant should be declared the purchaser of the said land, upon payment to the Settlement Officer of a sum of Rupees One hundred and Forty-three and Cents Thirty only (Rs. 143.30), as the purchase amount of the said land, and whereas the said amount has been duly paid by the said claimant, he is hereby, in pursuance of the agreement aforementioned, declared to be the purchaser of the said land, as more fully described herein below.

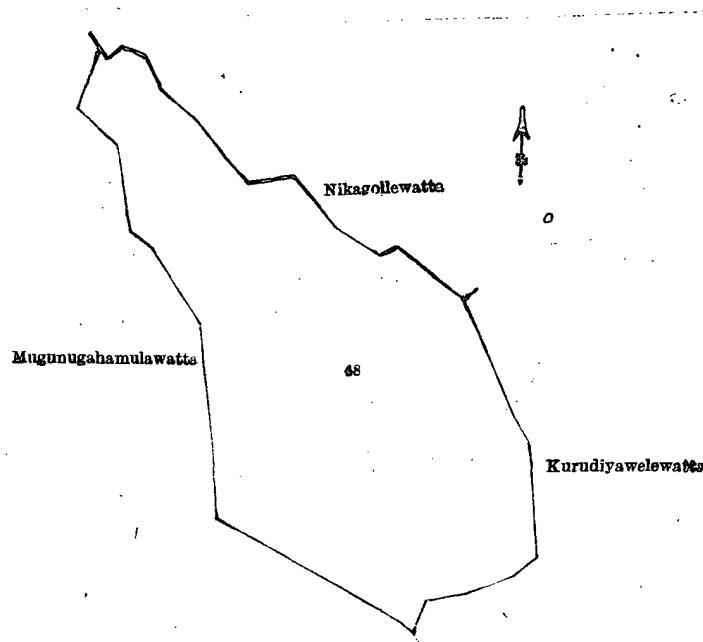
Description of the Land referred to.

The following lot situated in the village of Palle Kekulawala, in Udukaha korale south of the Dambadeni hatpattu of the Kurunegala District, in the North-Western Province, as described in the annexed diagram:—

Preliminary plan 484.

Lot.	Name of Land.	Extent, A. R. P.
48	Abayakanda	5 2 30

and bounded as follows: on the north by Nikagollewatta claimed by Ranatunga Lekamalage Baronchi Appu and another; on the east by Kurudiyawelewatta claimed by the Hon. Sir S. C. Obeyesekere; on the south and west by Mugunugahamulawatta claimed by the Hon. Sir S. C. Obeyesekere.



Surveyor-General's Office,
Colombo, January 9, 1915.

Scale of 4 Chains to an Inch.

G. K. THORNHILL,
for Surveyor-General.

June 29, 1916.

N. A. HAMPTON,
Special Officer.

Kurunegala S. O. No. 1,427.**Order under Section 2 of "The Waste Lands Ordinances of 1897, 1899, 1900, and 1903," declaring Lands to be Crown Property.**

In the matter of the lands commonly called or known as Marawehena, Gammagehena, &c., situate in the village of Medagampola, in the Udukaha korale east of the Dambadeni hatpattu of the Kurunegala District, in the North-Western Province, and of "The Waste Lands Ordinances of 1897, 1899, 1900, and 1903."

THE notice required by section 1 of "The Waste Lands Ordinances of 1897, 1899, 1900, and 1903," having been duly published in manner prescribed by that section in respect of the above-named lands (*vide* Notice No. 5,819), and no claim having been made to the said lands or to any interest therein within the period of three months from the date specified in the said notice, I, John Murray Davies, Special Officer appointed under section 28 of the said Ordinances, under and by virtue of the powers vested in me in that behalf by section 2 of the said Ordinances, do hereby on this 14th day of September, 1916, order and declare that the said lands, as more fully described herein below, situate in the village of Medagampola, in the Udukaha korale east of the Dambadeni hatpattu of the Kurunegala District, in the North-Western Province, and shown as lots 18A, 18A2, 23 $\frac{1}{2}$, 23 $\frac{1}{2}$, 23 $\frac{1}{2}$ in preliminary plan 458 and in the annexed diagrams, and containing in extent 1 rood and 35 perches, are the property of the Crown.

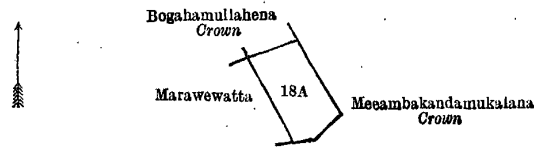
Description of the Lands referred to.

The following lots situated in the village of Medagampola, in the Udukaha korale east of the Dambadeni hatpattu of the Kurunegala District, in the North-Western Province, as described in the annexed diagrams :—

I.—Preliminary plan 458.

Lot.	Name of Land.	Extent, A. R. P.
18A	Marawehena	0 1 5

and bounded as follows: on the north by Bogahamulahena belonging to the Crown; on the east and south by the Meeambakandamukalana belonging to the Crown; on the west by Marawewatta claimed by Kaluachchillage Ranhamy and others.



Surveyor-General's Office,
Colombo, September 7, 1915.


Scale of 4 Chains to an Inch.

G. K. THORNHILL,
for Acting Surveyor-General.

II.—Preliminary plan 458.

Lot.	Name of Land.	Extent, A. R. P.
18A2	Gammagehena	0 0 10

and bounded as follows: on the north by Gamagewattagawahena sold by the Crown; on the east by Meeambakandamukalana belonging to the Crown; on the south by Bogahamulahena belonging to the Crown, Meegahamulawatta alias Maragahamulawatta claimed by H. M. Appuhamy; on the west by Gamagewattagawahena sold by the Crown.



Surveyor-General's Office,
Colombo, September 7, 1915.

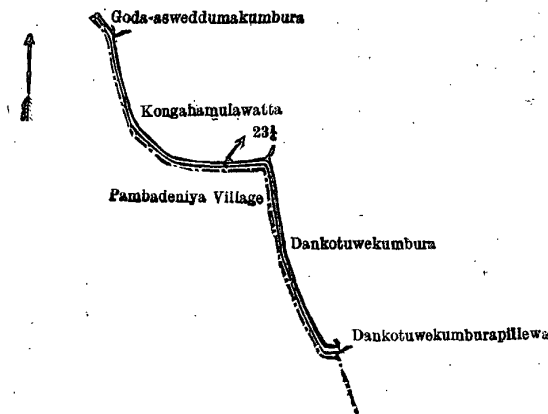
Scale of 4 Chains to an Inch.

G. K. THORNHILL,
for Acting Surveyor-General.

III.—Preliminary plan 458.

Lot.	Name of Land.	Extent, A. R. P.
23 $\frac{1}{4}$	Ela (stream)	0 0 8

and bounded as follows: on the north by Goda-asweddumekumbura claimed by Ratnayaka Achchillage Mudalihamy and others, Kongahamulawatta claimed by Mandalawalimuhandiramalage Nachchire and others; on the east by Dankotuwekumbura claimed by Imiyahamillage Menikrala, Dankotuwekumburapillewa claimed by Imiyahamillage Appuhamy and others; on the south and west by the village limit of Pambadeniya.



Surveyor-General's Office,
Colombo, September 7, 1915.

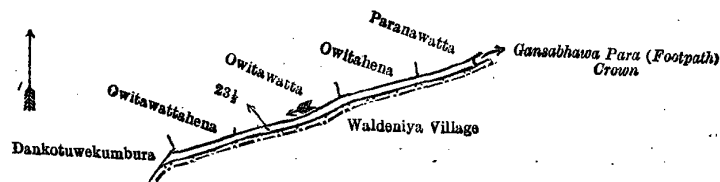
Scale of 4 Chains to an Inch.

G. K. THORNHILL,
for Acting Surveyor-General.

IV.—Preliminary plan 458.

Lot.	Name of Land.	Extent, A. R. P.
23 $\frac{1}{2}$	Pita-ela (stream)	0 0 8

and bounded as follows: on the north by Owitawattehena claimed by Rathnayaka-achchillai Punchirala and another, Owitawatta claimed by R. A. Punchirala and others, Owitahena claimed by Rathnayaka-achchillai Punchirala and another, Paranawatta claimed by R. A. Ranhami and others; on the east by Gansabhawa para (footpath) belonging to the Crown; on the south by the village limit of Waldeniya; on the west by Dankotuwekumbura claimed by Imiyahamillage Menikrala.



Surveyor-General's Office,
Colombo, September 7, 1915.

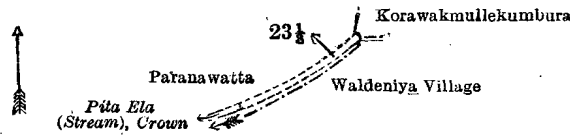
Scale of 4 Chains to an Inch.

G. K. THORNHILL,
for Acting Surveyor-General.

V.—Preliminary plan 458.

Lot.	Name of Land.	Extent, A. R. P.
23½	Gansabhawa para (footpath)	0 0 4

and bounded as follows : on the north by Paranawatta claimed by R. A. Ranhamy and others; on the east by Karawakamullekumbura claimed by R. A. Mudalihamy; on the south by the village limit of Waldeniya; on the west by Pita-ela (stream) belonging to the Crown.



Surveyor-General's Office,
Colombo, September 7, 1915.

Scale of 4 Chains to an Inch.

G. K. THORNHILL,
for Acting Surveyor-General.

September 14, 1916.

J. M. DAVIES,
Special Officer.

Kurunegala S. O. No. 1,428.

Order under Section 2 of "The Waste Lands Ordinances of 1897, 1899, 1900, and 1903," declaring Lands to be Crown Property.

In the matter of the lands commonly called or known as Gansabhawa path, part of ela, &c., situate in the village of Galpottepola, in the Udukaha korale south of the Dambadeni hatpattu of the Kurunegala District, in the North-Western Province, and of "The Waste Lands Ordinances of 1897, 1899, 1900, and 1903."

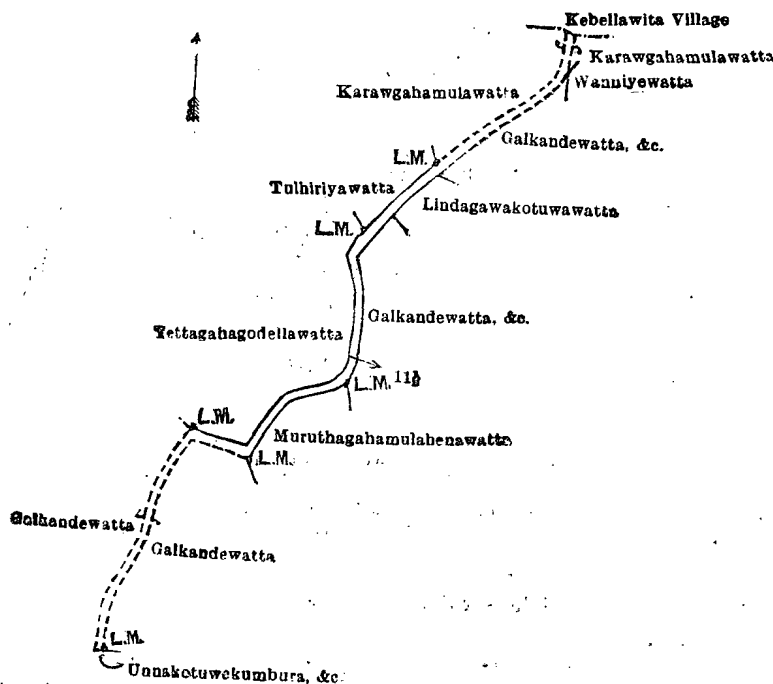
THE notice required by section 1 of "The Waste Lands Ordinances of 1897, 1899, 1900, and 1903," having been duly published in manner prescribed by that section in respect of the above-named lands (*vide* Notice No. 5,563), and no claim having been made to the said lands or to any interest therein within the period of three months from the date specified in the said notice, I, Norman Albert Hampton, Special Officer appointed under section 28 of the said Ordinances, under and by virtue of the powers vested in me in that behalf by section 2 of the said Ordinances, do hereby on this 16th day of July 1916, order and declare that the said lands, as more fully described herein below, situate in the village of Galpottepola, in the Udukaha korale south of the Dambadeni hatpattu of the Kurunegala District, in the North-Western Province, and shown as lots 11½, 26½, 27½, 37½, 50½, 59½, 61½, 64½, and 1C in preliminary plan 465 and in the annexed diagrams; and containing in extent 1 acre 3 roods and 32 perches, are the property of the Crown.

Description of the Lands referred to.

The following lots situated in the village of Galpottepola, in the Udukaha korale south of the Dambadeni hatpattu of the Kurunegala District, in the North-Western Province, as described in the annexed diagrams:—

Lot.	Name of Land.	I.—Preliminary plan 465.	Extent, A. R. P.
11½	Gansabhawa path		0 1 8

and bounded as follows : on the north by the village limit of Kebellowita; on the east by Karawgahamulawatta claimed by Kapuruhamy and others, Wanniyewatta claimed by Y. Menikhamy and others, Galkandewatta, &c., claimed by D. Mudalihamy and others, Lindagawakotuawatta claimed by G. Wijehamy and others, Galkandewatta, &c., claimed by D. Mudalihamy and others, Muruthagahamulabenawatta claimed by Dahanaka Achchilage Mudalihamy, Galkandewatta claimed by ditto and another; on the south by Unnakotuwekumbura claimed by G. Mudalihamy and others; on the west by Galkandewatta claimed by Dahanaka Achchilage Mudalihamy and another, Tettagahagodellawatta claimed by Yapahamillage Puchappuhamy, Tuhiriyawatta claimed by Galatteralage Wijehamy and another, Karawgahamulawatta claimed by Kapuruhamy and others.



Surveyor-General's Office,
Colombo, February 5, 1915.

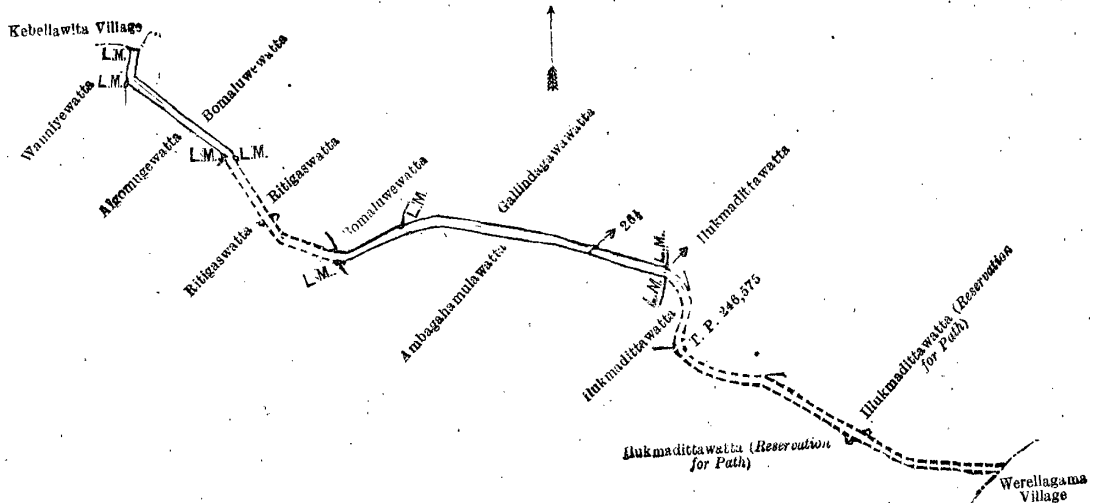
Scale of 4 Chains to an Inch.

G. K. THORNHILL,
for Surveyor-General.

II.—Preliminary plan 465.

Lot.	Name of Land.	Extent, A. R. P.
26½	Gansabhawa path	0 1 24

and bounded as follows : on the north by the village limit of Kebellawita, Bomaluwewatta claimed by Galatterallage Kapuruhamy and others, Ritigaswatta claimed by Galatterallage Ausadahamy and another, Bomaluwewatta claimed by ditto Kirihamy and others, Gallindagawawatta claimed by ditto Kirihamy, Ilukmadittawatta claimed by Mapa Mudiyan-selage Puchi Banda ; on the east by T. P. 246,575, Ilukmadittawatta (reservation for path) claimed by Punchappuhamy Kottase, the village limit of Werellagama ; on the south by Ilukmadittawatta (reservation for path) claimed by Puchi-appuhamy, Kottase, Ilukmadittawatta claimed by Yapa Mudiyan-selage Puchi Banda, Police Officer, Ambagahamula-watta claimed by Yapa Hamillage William Singho and another ; on the west by Ritigaswatta claimed by Galatterallage Ausadahamy and others, Algomugewatta claimed by Yapahamillage Punchappu, Vannigewatta claimed by Y. Menikhamy and others.



Surveyor-General's Office,
Colombo, February 5, 1915.

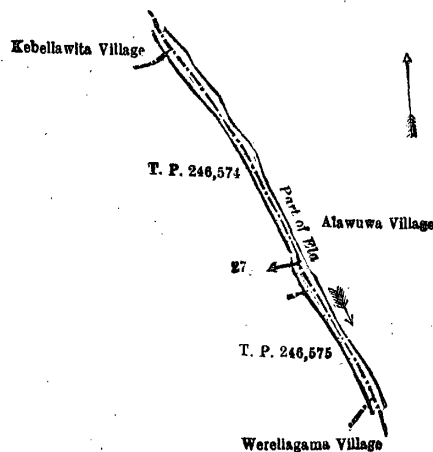
Scale of 4 Chains to an Inch.

G. K. THORNHILL,
for Surveyor-General.

III.—Preliminary plan 465.

Lot.	Name of Land.	Extent, A. R. P.
27½	Part of ela	0 0 21

and bounded as follows : on the north and east by the village limit of Alawuwa (part of ela) ; on the south by the village limit of Werellagama ; on the west by T. P. 246,575, T. P. 246,574, the village limit of Kebellawita.



Surveyor-General's Office,
Colombo, February 5, 1915.

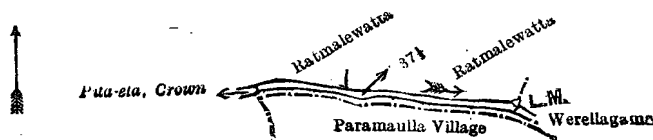
Scale of 4 Chains to an Inch.

G. K. THORNHILL,
for Surveyor-General.

IV.—Preliminary plan 466.

Lot.	Name of Land.	Extent, A. R. P.
37½	Ela	0 0 5

and bounded as follows : on the north by Ratmalewatta claimed by G. Mudalihamy, ex-Arachchi ; on the east by the village limit of Werellagama ; on the south by the village limit of Paramaulla ; on the west by Pita-ela belonging to the Crown.



Surveyor-General's Office,
Colombo, February 5, 1915.

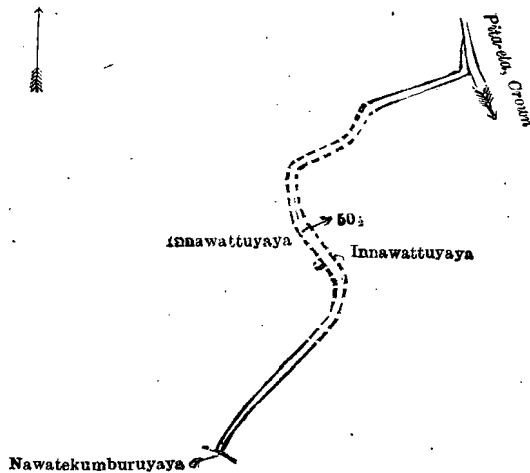
Scale of 4 Chains to an Inch.

G. K. THORNHILL,
for Surveyor-General.

V.—Preliminary plan 465.

Lot.	Name of Land.	Extent, A. R. P.
50½	Gansabhawa path	0 0 30

and bounded as follows : on the north by Innawattuyaya claimed by Mudalihamy and others ; on the east by Pita-ela belonging to the Crown, Innawattuyaya claimed by Mudalihamy and others ; on the south by Nawatekumburuyaya claimed by Kirimenika and others ; on the west by Innawattuyaya claimed by Mudalihamy and others.



Surveyor-General's Office,
Colombo, February 5, 1915.

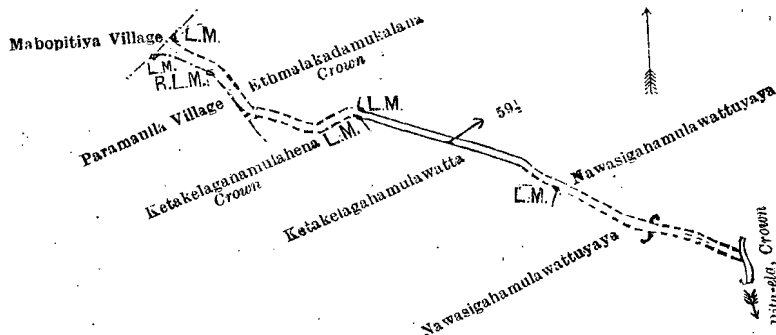
Scale of 4 Chains to an Inch.

G. K. THORNHILL,
for Surveyor-General.

VI.—Preliminary plan 465.

Lot.	Name of Land.	Extent, A. R. P.
59½	Gansabhawa path	0 0 32

and bounded as follows : on the north by Ethmalakadamukalana claimed by the Crown, Nawasigahamulawattuyaya claimed by Appuhamy and others ; on the east by Pita-ela belonging to the Crown ; on the south by Nawasigahamulawattuyaya claimed by Appuhamy and others, Ketakelagahamulawatta claimed by Mudiyansele Kiribanda and another, Ketakelagahamulahena claimed by the Crown and Mudiyansele Kiri Banda and another ; on the west by the village limit of Paramaulla, the village limit of Mabopitiya.



Surveyor-General's Office,
Colombo, February 5, 1915.

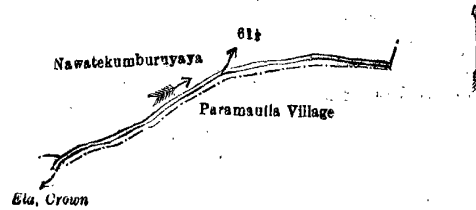
Scale of 4 Chains to an Inch.

G. K. THORNHILL,
for Surveyor-General.

VII.—Preliminary plan 465.

Lot.	Name of Land.	Extent, A. R. P.
61¼	Pita-ela	0 0 7

and bounded as follows : on the north by Nawatekumburuyaya claimed by Kiri Menika and others ; on the east by the village limit of Paramaulla ; on the south by the village limit of Paramaulla, an ela claimed by the Crown ; on the west by Nawatekumburuyaya claimed by Kirimenika and others.



Surveyor-General's Office,
Colombo, February 5, 1915.

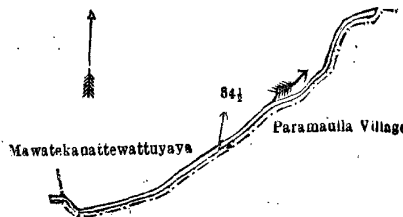
Scale of 4 Chains to an Inch.

G. K. THORNHILL,
for Surveyor-General.

VIII.—Preliminary plan 465.

Lot.	Name of Land.	Extent, A. R. P.
64½	Pita-ela	0 0 7

and bounded as follows : on the north by Mawatekanattewattuyaya claimed by Kirihamy and others ; on the east and south by the village limit of Paramaulla ; on the west by Mawatekanattewattuyaya claimed by Kirihamy and others.



Surveyor-General's Office,
Colombo, February 5, 1915.

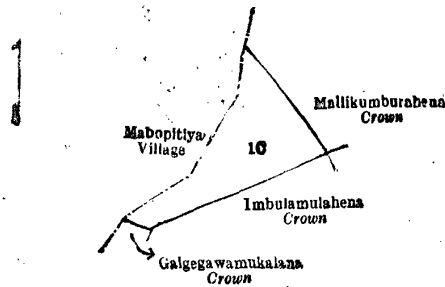
Scale of 4 Chains to an Inch.

G. K. THORNHILL,
for Surveyor-General.

IX.—Preliminary plan 465.

Lot.	Name of Land.	Extent, A. R. P.
1C	Galgegawahena	0 2 18

and bounded as follows : on the north by the village limit of Mabopitiya ; on the east by Mallikumburahena claimed by the Crown ; on the south by Imbulamulahena claimed by the Crown, Galgegawamukalana claimed by the Crown ; on the west by the village limit of Mabopitiya.



Surveyor-General's Office,
Colombo, March 2, 1915.

Scale of 4 Chains to an Inch.

G. K. THORNHILL,
for Surveyor-General.

July 16, 1916. N. A. HAMPTON,
Special Officer.

Kurunegala S. O. No. 1,429.

Order under Section 2 of "The Waste Lands Ordinances of 1897, 1899, 1900, and 1903,"
declaring Lands to be Crown Property.

In the matter of the lands commonly called or known as part of Midella-ela and part of ela, situate in the village of Henduwawa, in the Udukaha korale south of the Dambadeni hatpattu of the Kurunegala District, in the North-Western Province, and of "The Waste Lands Ordinances of 1897, 1899, 1900, and 1903."

THE notice required by section 1 of "The Waste Lands Ordinances of 1897, 1899, 1900, and 1903," having been duly published in manner prescribed by that section in respect of the above-named lands (*vide* Notice No. 5,551), and no claim having been made to the said lands or to any interest therein within the period of three months from the date specified in the said notice, I, Norman Albert Hampton, Special Officer appointed under section 28 of the said Ordinances, under and by virtue of the powers vested in me in that behalf by section 2 of the said Ordinances, do hereby on this 26th day of July, 1916, order and declare that the said lands, as more fully described herein below, situate in the village of Henduwawa, in the Udukaha korale south of the Dambadeni hatpattu of the Kurunegala District, in the North-Western Province, and shown as lots 2½, 6½, 48½, and 50½ in preliminary plan 451 and in the annexed diagrams, and containing in extent 2 acres 2 roods and 4 perches, are the property of the Crown.

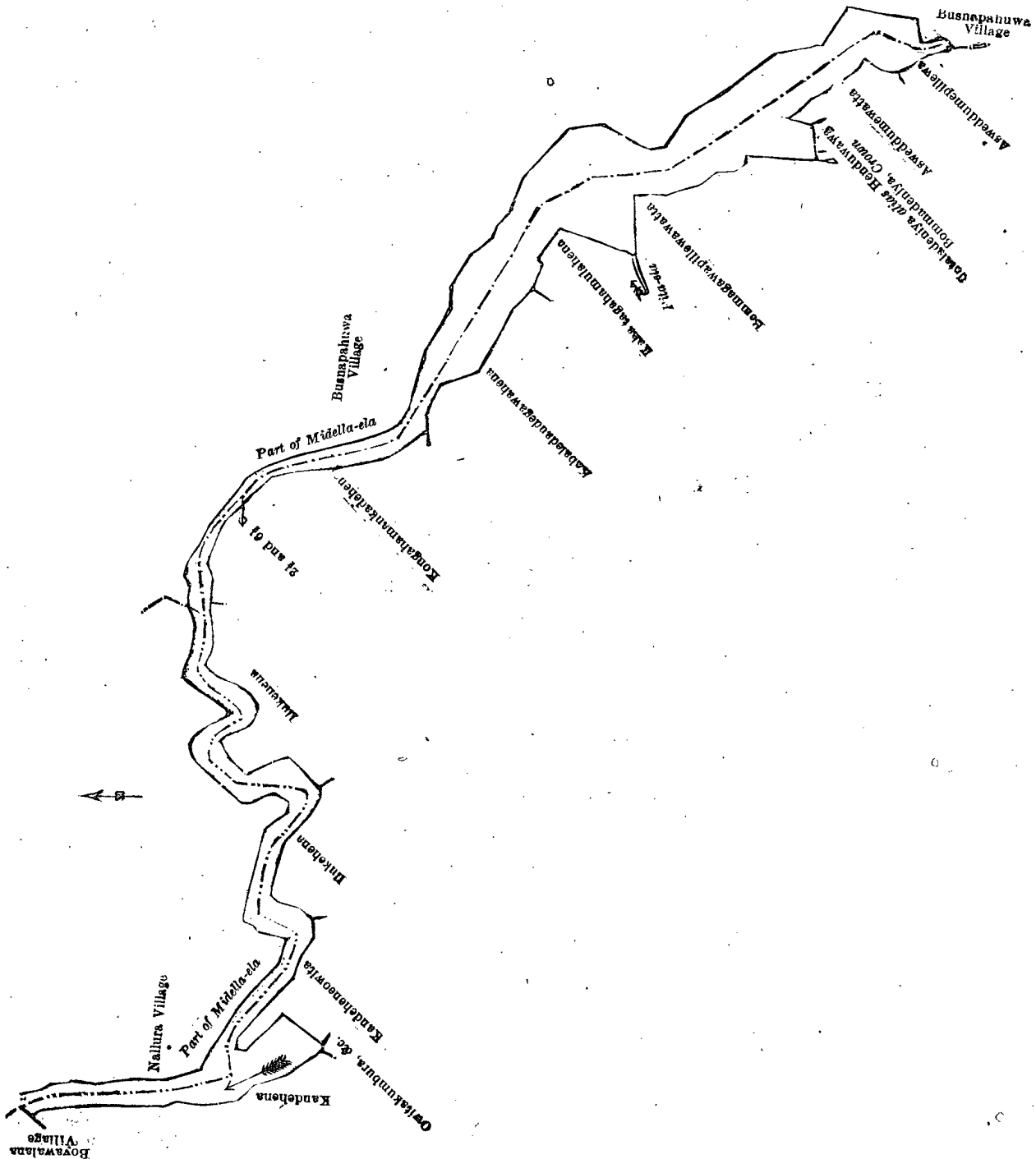
Description of the Lands referred to.

The following lots situated in the village of Henduwawa, in the Udukaha korale south of the Dambadeni hatpattu of the Kurunegala District, in the North-Western Province, as described in the annexed diagrams :—

I.—Preliminary plan 451.

Lot.	Name of Land.	Extent, A. R. P.
2½	Part of Midella-ela	0 3 27
6½	Do.	1 2 5
		2 1 32

and bounded as follows : on the north by the village limit of Boyawalana, the village limit of Nallura (part of Midella-ela), the village limit of Busnapahuwa (part of Midella-ela) ; on the east by the village limit of Busnapahuwa (part of Midella-ela) ; on the south by Asweddumepillewa claimed by Appuhamy, Asweddumewatta claimed by H. H. Punchi Menika and others, Nataladeniya *alias* Henduwawa Bemmadeniya belonging to the Crown, Bemmagawapillewawatta claimed by Samarakonrallage Babahamy and another, the Pita-ela, Kahatagahamulahena claimed by S. M. Dingirihamy and another, Kabaledandegawahena claimed by S. W. John Perera and others, Ilukehena sold by the Crown, Ilukehena claimed by Surasinghe Wijeratna John Perera and others, Ilukehena sold by the Crown, Kandeheneowita claimed by Balappu, Owitakumbura, &c., claimed by Balappu and others ; on the west by Kandehena claimed by S. M. Punchirala and others, the village limit of Boyawalana.



Surveyor-General's Office,
Colombo, January 22, 1915.

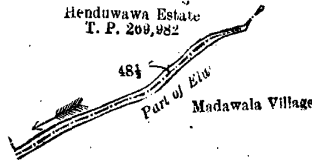
Scale of 4 Chains to an Inch.

G. K. THORNHILL,
for Surveyor-General

II.—Preliminary plan 451.

Lot.	Name of Land.	Extent, A. R. P.
48½	Part of ela	0 0 8

and bounded as follows : on the north by Henduwawa estate claimed by Proctor H. Tiruvilangam (T. P. 269,982) ; on the east, south, and west by the village limit of Madawala (part of ela).



Surveyor-General's Office,
Colombo, January 22, 1915.

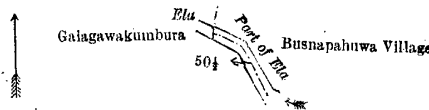
Scale of 4 Chains to an Inch.

G. K. THORNHILL,
for Surveyor-General.

III.—Preliminary plan 451.

Lot.	Name of Land.	Extent, A. R. P.
50½	Part of ela	0 0 4

and bounded as follows : on the north and east by the village limit of Busnapahuwa (part of ela) ; on the south and west by Galagawakumbura claimed by Punchi Naide.



Surveyor-General's Office,
Colombo, January 22, 1915.

Scale of 4 Chains to an Inch.

G. K. THORNHILL,
for Surveyor-General.

J. M. DAVIES,
Special Officer.

July 26, 1916.

Kurunegala S. O. No. 1,430.

Order under Section 2 of "The Waste Lands Ordinances of 1897, 1899, 1900, and 1903,"
declaring Land to be Crown Property.

In the matter of the land commonly called or known as Paranapara (bund), situate in the village of Malasne, in the Tittaweligandahe korale of the Hiriyala hatpattu of the Kurunegala District, in the North-Western Province, and of "The Waste Lands Ordinances of 1897, 1899, 1900, and 1903."

THE notice required by section 1 of "The Waste Lands Ordinances of 1897, 1899, 1900, and 1903," having been duly published in manner prescribed by that section in respect of the above-named land (*vide* Notice No. 4,747), and no claim having been made to the said land or to any interest therein within the period of three months from the date specified in the said notice, I, John Murray Davies, Special Officer appointed under section 28 of the said Ordinances, under and by virtue of the powers vested in me in that behalf by section 2 of the said Ordinances, do hereby on this 28th day of August, 1916, order and declare that the said land, as more fully described herein below, situate in the village of Malasne, in the Tittaweligandahe korale of the Hiriyala hatpattu of the Kurunegala District, in the North-Western Province, and shown as lot T 968 S1 in preliminary plan 1,972 and in the annexed diagram, and containing in extent 1 perch, is the property of the Crown.

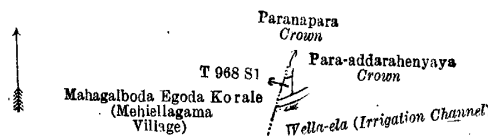
Description of the Land referred to.

The following lot situated in the village of Malasne, in the Tittaweligandahe korale of the Hiriyala hatpattu of the Kurunegala District, in the North-Western Province, as described in the annexed diagram :—

Preliminary plan 1,972.

Lot.	Name of Land.	Extent, A. R. P.
T 968 S1	Paranapara (bund)	0 0 1

and bounded as follows : on the north by Paranapara declared to be the property of the Crown under the Waste Lands Ordinances ; on the east by Para-addarahenyaya declared to be the property of the Crown under the Waste Lands Ordinances ; on the south by Wella-ela (irrigation channel) ; on the west by the boundary limit of Mahagalboda Egoda korale (the village limit of Mehiellagama).



Surveyor-General's Office,
Colombo, June 20, 1916.

Scale of 4 Chains to an Inch.

G. K. THORNHILL,
for Surveyor-General.

J. M. DAVIES,
Special Officer.

August 28, 1916.

Kurunegala S. O. No. 1,431.

Order under Section 4, Sub-section (1), of "The Waste Lands Ordinances of 1897, 1899, 1900, and 1903." declaring Land to be Crown Property.

In the matter of the land commonly called or known as Medihinnemukalana, Hebilikandemukalana, situate in the village of Waldeniya, in the Udukaha korale east of the Dambadeni hatpattu of the Kurunegala District, in the North-Western Province, and of "The Waste Lands Ordinances of 1897, 1899, 1900, and 1903."

WHEREAS in pursuance of section 1 of the said Ordinances it was duly notified on the 30th day of January, 1914, that if no claim to the land commonly called or known as Medihinnemukalana, Hebilikandemukalana, situate in the village of Waldeniya, in the Udukaha korale east of the Dambadeni hatpattu of the Kurunegala District, in the North-Western Province, containing in extent 30 acres 2 roods and 14 perches, and shown as lot 34 in preliminary plan 459 and in the annexed diagram, was made to Mungo Tennent Archibald, Special Officer appointed under section 28 of the said Ordinances, within the period of three months from the date specified in such notice, such land would be declared the property of the Crown, and dealt with on account of the Crown (*vide* Notice No. 5,119):

And whereas (1) Mandalawalliya Muhandiramalagey Tikiri Naide and (2) Egallalage Babanisa made claim thereto, and whereas the said claimants have withdrawn their claim to the said land, I, John Murray Davies, Special Officer appointed under section 28 of the said Ordinances, under and by virtue of the powers vested in me in that behalf by section 4 of the said Ordinances, do hereby on this 1st day of July, 1916, order and declare, under section 4, sub-section (1), of the said Ordinances, that the said land, as more fully described herein below, is the property of the Crown.

Description of the Land referred to.

The following lot situated in the village of Waldeniya, in Udukaha korale east of the Dambadeni hatpattu of the Kurunegala District, in the North-Western Province, as described in the annexed diagram:—

Preliminary plan 459.

Lot.	Name of Land.	Extent, A. R. P.
34	Medihinnemukalana, Hebilikandemukalana	30 2 14

and bounded as follows: on the north by Habadelgahamulahena claimed by the Crown, Alubogahamulahena sold by the Crown, Kethiganagalamukalana sold by the Crown, Etaheraligahahena sold by the Crown, Kiriukkuwahena sold by the Crown, Puswelkedellehena sold by the Crown; the Moragaha-ela, Madawalagawahena sold by the Crown, Diggalahawahena sold by the Crown; on the east by the village limit of Galatara; on the south by the village limit of Hapugahagedera; on the west by Panbokkehena sold by the Crown, Kendagollehena sold by the Crown, Kosgahamulahena sold by the Crown, Alolayahena sold by the Crown, Kammalehena sold by the Crown, Panawellegahamulahena sold by the Crown, Kankundagahamulahena sold by the Crown, Ihalawattahena sold by the Crown, Kahatagahamulahena sold by the Crown.

(For Diagram see page 1066.)

Anuradhapura S. O. No. 793.

Order under Section 2 of "The Waste Lands Ordinances of 1897, 1899, 1900, and 1903," declaring Lands to be Crown Property.

In the matter of the lands commonly called or known as Etakadalandakele, Etakadalandakele (bund reservation), &c., situate in the village of Etakada, in the Kandu tulana of the Kadawat korale of the Nuwaragam palata, in the North-Central Province, and of "The Waste Lands Ordinances of 1897, 1899, 1900, and 1903."

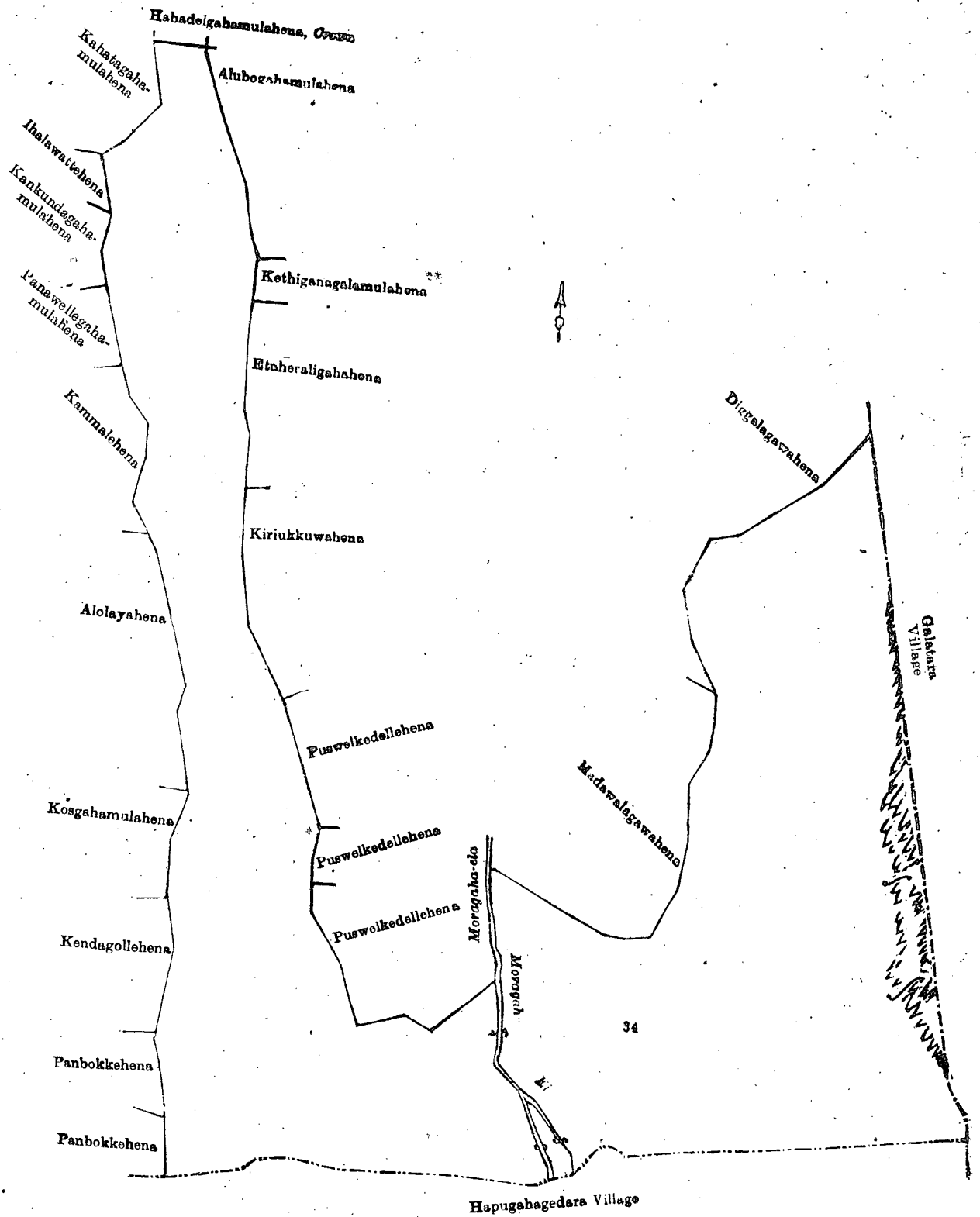
THE notice required by section 1 of "The Waste Lands Ordinances of 1897, 1899, 1900, and 1903," having been duly published in manner prescribed by that section in respect of the above-named lands (*vide* Notice No. 5,840), and no claim having been made to the said lands or to any interest therein within the period of three months from the date specified in the said notice, I, Thomas Graham Willett, Special Officer appointed under section 28 of the said Ordinances, under and by virtue of the powers vested in me in that behalf by section 2 of the said Ordinances, do hereby on this 25th day of August, 1916, order and declare that the said lands, as more fully described herein below, situate in the village of Etakada, in the Kandu tulana of the Kadawat korale of the Nuwaragam palata, in the North-Central Province, and shown as lots 1, 1A, 1T, 1U, 2, 3, 3A, 3B, 4, 5, 24B, 25A, 25D, 26, 27, 28, 29, 29A, 30, 31, 32, 33, 34, 35, 35A, 37, 38, 42, 43, 44, 45, 46, 47, 48, 6, 8, 10, 17C, 7, 39, 40, 41 in preliminary plan 627 and in the annexed diagrams, and containing in extent 2,180 acres 1 rood and 24 perches, are the property of the Crown.

Description of the Lands referred to.

The following lots situated in the village of Etakada, in the Kandu tulana of the Kadawat korale of the Nuwaragam palata, in the North-Central Province, as described in the annexed diagrams:—

I.—Preliminary plan 627.

Lot.	Name of Land.	Extent, A. R. P.	Lot.	Name of Land.	Extent, A. R. P.
1	Etakadalandakele	637 2 27	30	Hewalayagawawewa (tank and bund)	5 3 20
1A	Do. (bund reservation)	1 1 2	31	Footpath	0 0 20
1T	Etakadalanda (bund reservation)	1 1 1	32	Do.	0 0 28
1U	Do. (chena reserve)	301 3 27	33	Minor road	6 0 33
2	Katukeliyawawewa (tank bund)	14 3 22	34	Footpath	0 1 8
3	Katugalkandamukalana	339 3 25	35	Do.	0 1 3
3A	Katukeliyawamukalana (cemetery)	1 0 3	35A	Do.	0 0 20
3B	Path reservation	0 0 10	37	Stream	0 1 24
4	Etakadawewa (tank and bund)	148 1 15	38	Cart track	3 3 24
5	Dispensary and premises	0 0 24	42	Kande-ela (stream)	0 3 36
24B	Etakadalanda	1 1 4	43	Etakada-ela	1 0 28
25A	Accarawela	9 2 8	44	Footpath	0 1 1
25D	Etakadalanda	0 2 22	45	Stream	1 3 31
26	Kuratiyawawewa (tank and bund)	17 0 18	46	Do.	1 2 7
27	Manahennamukalana	28 2 20	47	Do.	0 0 23
28	Cemetery	1 1 12	48	Reservation for road	0 2 37
29	Moramukalana	614 0 21			
29A	Do.	27 2 6			2,170 2 10



Surveyor-General's Office,
Colombo, December 8, 1913.

Scale of 4 Chains to an Inch.

A. J. WICKWAR,
for Surveyor-General.

July 1, 1916.

J. M. DAVIES,
Special Officer.

and bounded as follows : on the north by the village limit of Galegama, the village limit of Pandiggama ; on the east by the village limit of Pandiggama, part of road to Kepitigollewa, the village limit of Hiralugama ; on the south by the village limit of Moragoda, the village limit of Galenbindunuwewa, the village limit of Minhettigama ; on the west by the village limit of Etawiragollewa, the village limit of Halikumbukgollewa.

NOTE.—The following lots lying within the above boundaries are excluded from this part of the order, and their aggregate acreage of 316 acres 1 rood and 20 perches is not included in the acreage of 2,170 acres 3 roods and 10 perches given above :—

Preliminary plan 627.

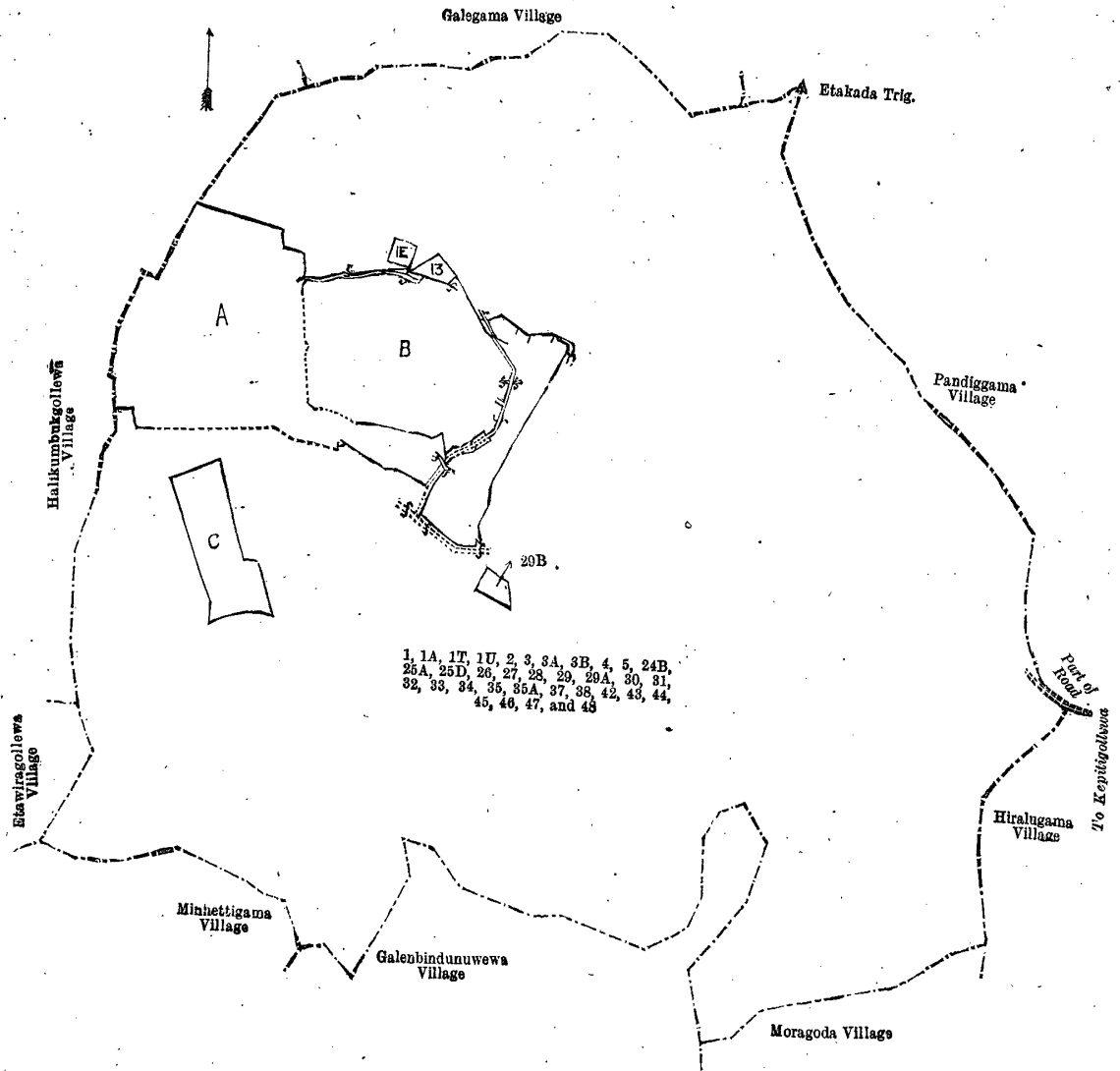
Lot.	Name of Land.	Extent, A. R. P.	Lot.	Name of Land.	Extent, A. R. P.
1E	Etakadalandakele	2 0 14	B 1D	Etakadalandakele	1 1 27
13	Akkaraidama	3 0 24	B 6	Tank bund reservation	2 1 28
29B	Moramukalana	2 1 23	B 7	Wekandeidama	0 0 23
A 1F	Etakadalandakele	2 0 21	B 7A	Parts of T. Ps. 240,783 and 238,986	0 0 29
A 1G	Do.	5 3 2	B 7B	Wekandeidama	0 1 25
A 1H	Etakadalandakele (parts of T. Ps. 241,749 and 277,195)	0 0 12	B 7C	Part of T. P. 146,463	0 0 3
A 1I	Etakadalandakele (part of T. P. 156,353)	0 0 6	B 8	Wekandeidama	0 0 27
A 1J	Etakadalandakele (parts of T. Ps. 233,501 and 233,857)	0 3 7	B 9	Pansala (temple and premises)	3 1 6
A 1K	Etakadalandakele	0 0 7	B 10A	Akkaraidama	0 0 32
A 1L	Etakadalandakele (parts of T. Ps. 254,504 and 257,167)	0 3 28	B 10	Tisbamba	4 1 25
A 1M	Etakadalandakele	0 0 8	B ^o 11	Cattle shed (part of gangoda)	0 0 6
A 1N	Etakadalanda (parts of T. Ps. 254,503 and 254,502)	0 0 38	B 12	Akkaraidama	0 3 25
A 14A	Accarawela (parts of T. Ps. 156,353, 182,655, and 156,352)	0 3 9	B 12A	Kadurugahawatta	0 2 8
A 14B	Accarawela (part of T. P. 233,857)	0 0 17	B 14	Puranawela	85 0 10
A 22	Etakadalanda (stream reservation)	12 1 21	B 14C	Accarawela (part of T. P. 238,985)	0 0 2
A 23	Accarawela (parts of T. Ps. 241,749, 277,195, 156,353, 156,352, &c.)	101 2 27	B 15	Gangoda	3 2 13
A 23A	Accarawela	0 0 19	B 16	Do.	3 3 26
A 23B	Do.	1 0 30	B 16A	Reservation for road	0 0 35
A 23C	Do.	0 1 26	B 16B	Parts of T. Ps. 146,463, 146,462, 239,247, 239,248, &c.	2 3 18
A 23D	Do.	0 0 10	B 17	Parts of T. Ps. 187,754 and 238,985	1 1 31
A 23E	Do.	0 2 0	B 17A	Part of Puranawela	0 0 2
A 23F	Do. (reservation for old road)	0 0 30	B 17B	Do.	0 0 10
A 23G	Do. (do. do.)	0 2 5	B 17C	Reservation for road	0 0 34
A 23H	Do. (old road)	0 0 16	B 18	Accarawela (part of T. P. 187,754)	2 3 27
A 23I	Do. (reservation for old road)	0 0 28	B 18A	Do. (part of Puranawela)	0 0 15
A 23J	Pinkumbura	4 2 37	B 18B	Do.	0 0 14
A 23K	Accarawela (reservation for stream)	0 3 0	B 18C	Do.	0 0 8
A 23L	Accarawela (stream)	0 1 20	B 19	Do. (part of 240,783)	5 1 9
A 23M	Do. (reservation for ela)	0 0 30	B 19A	Do. (reservation for road)	0 0 13
A 23N	Do. (do. do.)	0 1 0	B 19B	Do.	0 1 30
A 23O	Meegahakumbura (do.)	2 2 25	B 19C	Do. (reservation for road)	0 0 10
A 23P	Accarawela (do.)	0 0 16	B 20	Wewellattewelene (stream reservation)	10 0 38
A 23Q	Do. (do. do.)	1 0 16	B 21	Etakadalanda	0 3 32
A 23R	Do. (do. do.)	0 3 26	B 48A	Reservation for road	0 0 3
A 23S	Do. (do. do.)	1 2 22	B 40	Horrow-ela (stream)	0 1 10
A 23 ¹ / ₂	Do. (part of T. P. 156,354)	0 0 20	B 48B	Reservation for road (part of T. P. 187,754)	0 0 7
A 24	Etakadalanda	1 2 35	B 41	Stream	0 0 12
A 24A	Part of T. P. 254,503	0 3 24	C 1 O	Etakadalanda (part of T. P. 233,388)	0 2 5
A 24C	Part of T. P. 156,354	0 0 5	C IP	Do. (do. do.)	0 0 5
A 37A	Part of T. P. 156,353	0 0 6	C 1Q	Do.	1 1 16
A 39A	Stream	0 0 6	C 1R	Do.	3 1 9
A 39	Do.	1 3 15	C 1S	Do.	3 0 19
B 1B	Etakadalandakele	1 1 12	C 25	Accarawela (part of T. P. 233,388)	18 0 30
B 1C	Do.	1 3 35	C 25B	Do.	0 2 36
			C 25C	Etakadalanda	0 0 9
					316 1 20

[For Diagram see page 1068.]

II.—Preliminary plan 627.

Lot.	Name of Land.	Extent, A. R. P.
6	Tank, bund reservation	2 1 28
8	Open land	0 0 27
10	Tisbamba	4 1 25
		7 0 0

and bounded as follows : on the north by Etakadalandakele claimed by the Crown, a road, Etakadalandakele claimed by the Crown, Etakada Pansala claimed by Silawansa Unnanse, Etakadalandakele claimed by the Crown, Etakadawewa (tank and bund) claimed by the Crown ; on the east by Etakadawewa (tank and bund) claimed by the Crown ; on the south by Etakadalandakele claimed by the Crown, Wewillattawehena claimed by Mudalihami, Vel-Vidane, open land claimed by the Crown, open land (private), part of T. P. 146,463, T. P. 146,463, Gangoda (private), cart track belonging

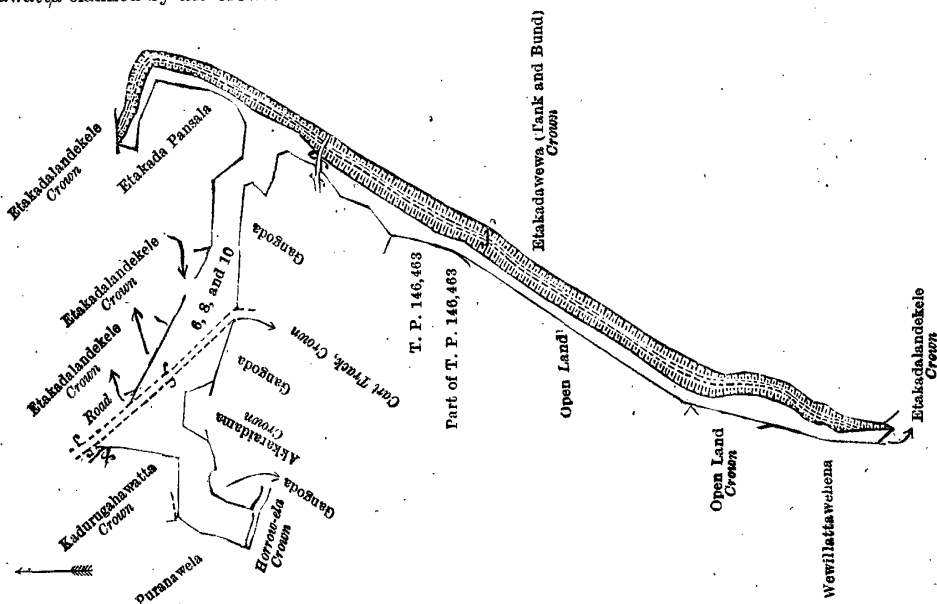


Surveyor-General's Office,
Colombo, January 24, 1916.

Scale of 32 Chains to an Inch.

G. K. THORNHILL,
for Surveyor-General.

to the Crown, Gangoda claimed by Banda and others, Akkaraidama belonging to the Crown, Gangoda claimed by Banda and others, Horrow-ela belonging to the Crown; on the west by Puranawela claimed by the villagers of Etakada, Kadurugahawatta claimed by the Crown.



Surveyor-General's Office,
Colombo, January 24, 1916.

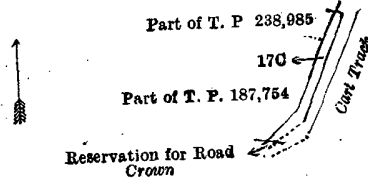
Scale of 8 Chains to an Inch.

G. K. THORNHILL,
for Surveyor-General.

III.—Preliminary plan 627.

Lot.	Name of Land.	Extent, A. R. P.
17C	Reservation for road	0 0 34

and bounded as follows : on the north and east by a cart track ; on the south by a cart track, reservation for road claimed by the Crown ; on the west by a part of T. P. 187,754, part of T. P. 238,985.



Surveyor-General's Office,
Colombo, January 24, 1916.

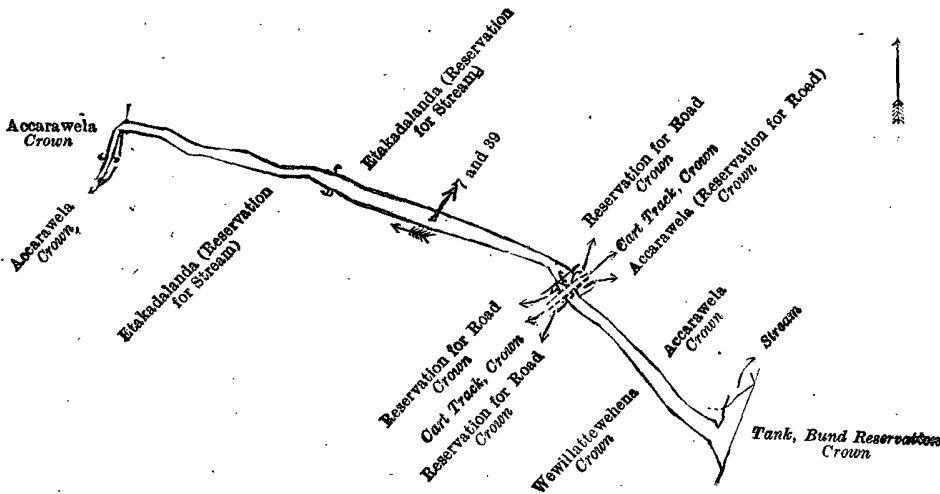
Scale of 8 Chains to an Inch.

G. K. THORNHILL,
for Surveyor-General.

IV.—Preliminary plan 627.

Lot.	Name of Land.	Extent, A. R. P.
7	Open land	0 0 23
39	Stream	1 3 15
		1 3 38

and bounded as follows : on the north by Etakadalanda (reservation for stream) claimed by Punchirala Korala and others, reservation for road claimed by the Crown, cart track claimed by the Crown, Accarawela (reservation for road) claimed by the Crown, Accarawela claimed by the Crown, a stream (private) ; on the east by a tank, bund reservation claimed by the Crown ; on the south by Wewillattewehena claimed by the Crown, reservation for road claimed by the Crown, a cart track belonging to the Crown, reservation for road claimed by the Crown, Etakadalanda (reservation for stream) claimed by Punchirala Korala and others, Accarawela claimed by the Crown ; on the west by Accarawela claimed by the Crown.



Surveyor-General's Office,
Colombo, January 24, 1916.

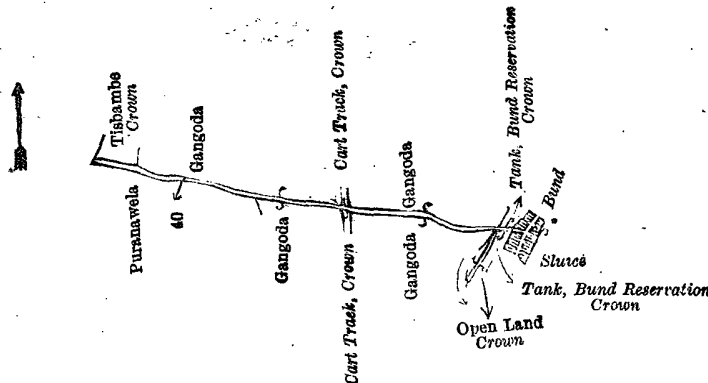
Scale of 8 Chains to an Inch.

G. K. THORNHILL,
for Surveyor-General.

V.—Preliminary plan 627.

Lot.	Name of Land.	Extent, A. R. P.
40	Horrow-ela (stream)	0 1 10

and bounded as follows : on the north by Tishamba claimed by the Crown, Gangoda claimed by Banda and others, a cart track belonging to the Crown, Gangoda (private), tank, bund reservation claimed by the Crown ; on the east by a bund (sluice) ; on the south by tank, bund reservation claimed by the Crown, open land belonging to the Crown, Gangoda (private), a cart track belonging to the Crown, Gangoda claimed by Banda and others, Puranawela claimed by the villagers of Etakada ; on the west by Puranawela claimed by the villagers of Etakada.



Surveyor-General's Office,
Colombo, January 24, 1916.

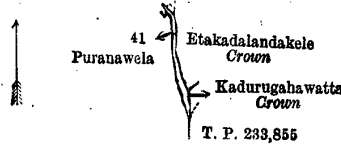
Scale of 8 Chains to an Inch.

G. K. THORNHILL,
for Surveyor-General.

VI.—Preliminary plan 627.

Lot.	Name of Land.	Extent, A. R. P.
41	Stream	0 0 12

and bounded as follows : on the north by Puranawela (private) ; on the east by Etakadalandakele claimed by the Crown, Kadurugahawatta claimed by the Crown ; on the south by T. P. 233,855 ; on the west by Puranawela (private).



Surveyor-General's Office,
Colombo, January 24, 1916.

Scale of 8 Chains to an Inch.

G. K. THORNHILL,
for Surveyor-General.

August 25, 1916.

T. G. WILLETT,
Special Officer.

Anuradhapura S. O. No. 794.

Order under Section 2 of "The Waste Lands Ordinances of 1897, 1899, 1900, and 1903,"
declaring Lands to be Crown Property.

In the matter of the lands commonly called or known as Kongahalanda, Kumbukgahawewa (tank), &c., situate in the village of Kumbukgahawewa, in the Pahala Kelagam tulana of the Wilachchiya korale of the Nuwaragam palata, in the North-Central Province, and of "The Waste Lands Ordinances of 1897, 1899, 1900, and 1903."

THE notice required by section 1 of "The Waste Lands Ordinances of 1897, 1899, 1900, and 1903," having been duly published in manner prescribed by that section in respect of the above-named lands (*vide* Notice No. 5,845), and no claim having been made to the said lands or to any interest therein within the period of three months from the date specified in the said notice, I, Thomas Graham Willett, Special Officer appointed under section 28 of the said Ordinances, under and by virtue of the powers vested in me in that behalf by section 2 of the said Ordinances, do hereby, on this 1st day of September, 1916, order and declare that the said lands, as more fully described herein below, situate in the village of Kumbukgahawewa, in the Pahala Kelagam tulana of the Wilachchiya korale of the Nuwaragam palata, in the North-Central Province, and shown as lots 1, 2, 3, 4, 5, 6, 7, 7½, 8, 9 in preliminary plan 692 and in the annexed diagram, and containing in extent 123 acres 1 rood and 35 perches, are the property of the Crown.

Description of the Lands referred to.

The following lots situated in the village of Kumbukgahawewa, in the Pahala Kelagam tulana of the Wilachchiya korale of the Nuwaragam palata, in the North-Central Province, as described in the annexed diagram :—

Preliminary plan 692.					
Lot.	Name of Land.	Extent, A. R. P.	Lot.	Name of Land.	Extent, A. R. P.
1	Kongahalanda	43 2 2	7	Adipara (footpath)	0 0 12
2	Kumbukgahawewa (tank)	3 2 6	7½	Do.	0 0 16
3	Thimbirigasmukalana	15 3 3	8	Minipitiya (cemetery)	0 2 0
4	Ela (stream)	0 0 14	9	Ela (stream)	0 1 2
5	Do.	0 2 27			
6	Lolugahayaya	58 3 33			123 1 35

and bounded as follows : on the north by the village limit of Lindawewa, the village limit of Dunudembuwewa ; on the east by the village limit of Dunudembuwewa, the village limit of Bellankalla ; on the south by the village limit of Panankaniya ; on the west by the village limit of Lindawewa.

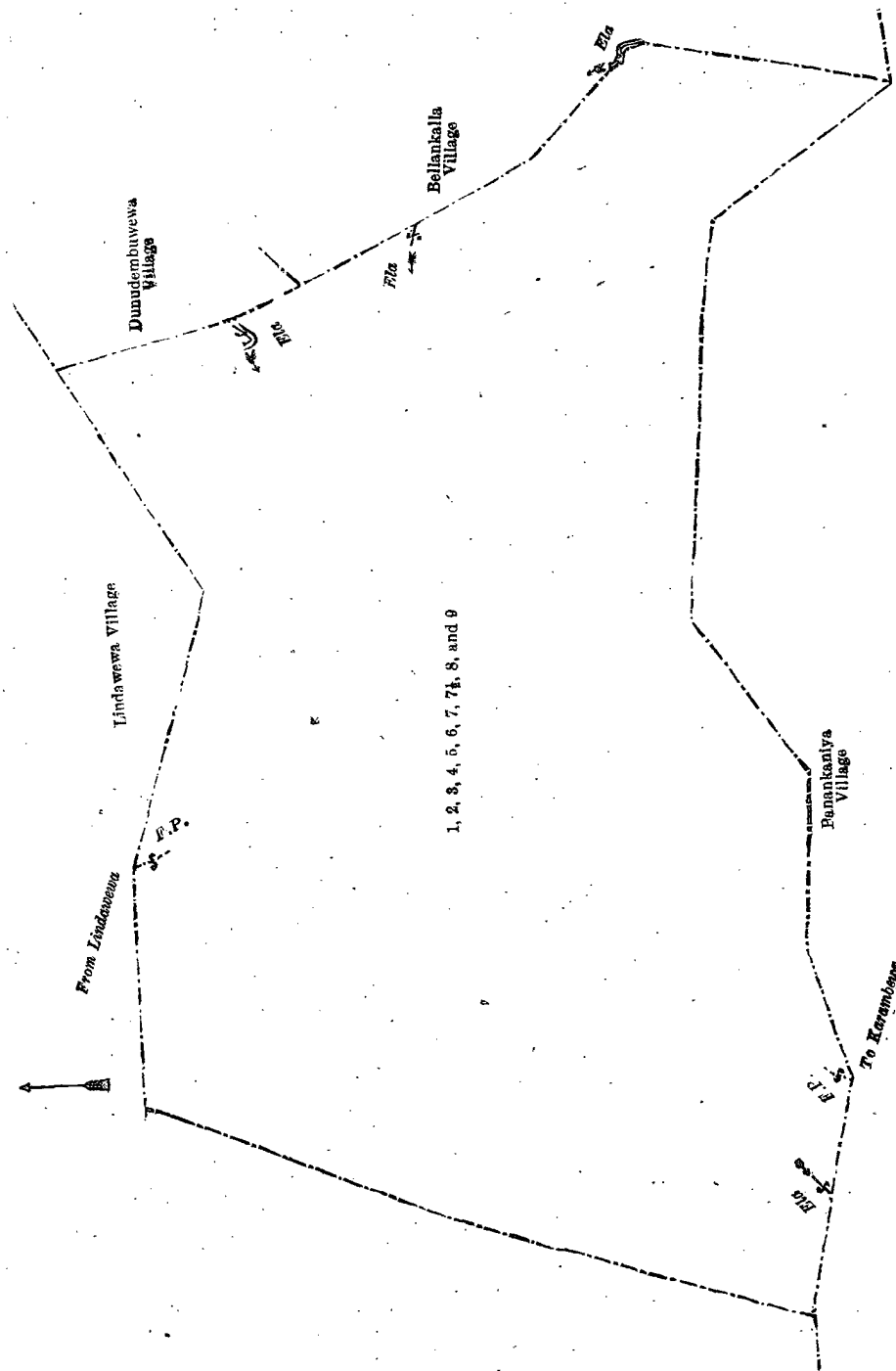
[For Diagram see page 1071]

Anuradhapura S. O. No. 795.

Order under Section 2 of "The Waste Lands Ordinances of 1897, 1899, 1900, and 1903,"
declaring Lands to be Crown Property.

In the matter of the lands commonly called or known as Panankaniyelanda, Panankaniya-ela (stream), &c., situate in the village of Panankaniya, in the Pahala Kelagam tulana of the Wilachchiya korale of the Nuwaragam palata, in the North-Central Province, and of "The Waste Lands Ordinances of 1897, 1899, 1900, and 1903."

THE notice required by section 1 of "The Waste Lands Ordinances of 1897, 1899, 1900, and 1903," having been duly published in manner prescribed by that section in respect of the above-named lands (*vide* Notice No. 5,855), and no claim having been made to the said lands or to any interest therein within the period of three months from the date specified in the said notice, I, Thomas Graham Willett, Special Officer appointed under section 28 of the said Ordinances, under and by virtue of the powers vested in me in that behalf by section 2 of the said Ordinances, do hereby on this 1st day of September, 1916, order and declare that the said lands, as more fully described herein below, situate in the village of Panankaniya, in the Pahala Kelagam tulana of the Wilachchiya korale of the Nuwaragam palata, in the North-Central Province, and shown as lots 1, 2, 3, 4, 5, 6, 7, 8, 9, 10, 11, 12, 14, 15, 16, 17 in preliminary plan 693 and in the annexed diagram, and containing in extent 737 acres and 15 perches, are the property of the Crown.



Surveyor-General's Office,
Colombo, February 16, 1916.

Scale of 8 Chains to an Inch

G. K. THORNHILL,
for Surveyor-General.

September 1, 1916.

T. G. WILLET,
Special Officer.

Description of the Lands referred to:

The following lots situated in the village of Panankaniya, in the Pahala Kelagam tulana of the Wilachchiya korale of the Nuwaragam palata, in the North-Central Province, as described in the annexed diagram:—

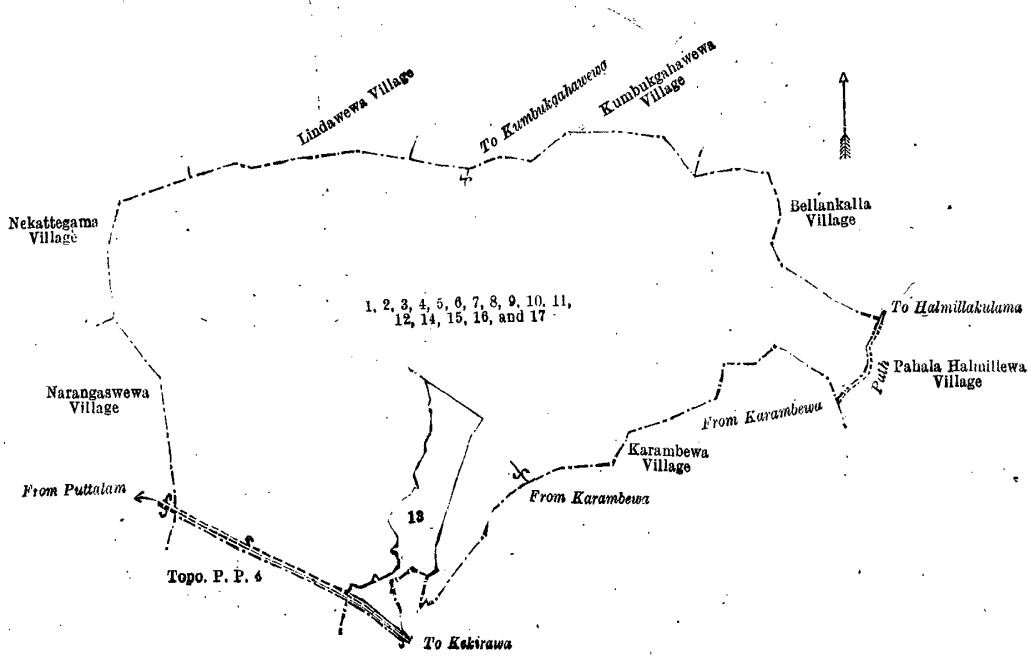
Preliminary plan 693.

Lot.	Name of Land.	Extent, A. R. P.	Lot.	Name of Land.	Extent, A. R. P.
1	Panankaniyelanda	329 3 28	10	Panankaniyewewa (tank and bund)	12 1 33
2	Panankaniya-ela (stream)	2 2 21	11	Wekandabima(reservation for tank bund)	3 3 12
3	Ela (stream)	0 1 34	12	Atdanduwawa	41 1 4
4	Panankaniyelanda	13 1 22	14	Reservation for road	0 1 31
5	Ela (stream)	0 1 20	15	Elabodabima (reservation for stream)	4 2 37
6	Panankaniyelanda	6 1 35	16	Elabodamukalana	8 1 7
7	Adipara (footpath)	0 1 10	17	Minor road	1 3 7
8	Panankaniyelanda	309 3 7			
9	Ela (stream)	0 3 27			
					737 0 15

and bounded as follows : on the north by the village limit of Nekattegama, the village limit of Lindawewa, the village limit of Kumbukgahawewa, the village limit of Bellankalla ; on the east by the village limit of Bellankalla, the village limit of Pahala Halmillewa (the path from Halmillakulama to Karambewa) ; on the south by the village limit of Karambewa, topo plan No. 4 ; on the west by the village limit of Narangaswewa, the village limit of Nekattegama.

NOTE.—The following lot lying within the above boundaries is excluded from this order, and its acreage of 30 acres and 39 perches is not included in the acreage of 737 acres and 15 perches given above :—

Lot.	Name of Land.	Preliminary plan 693.			Extent, A. R. P.
13	Accaraidama (T. P. 273,980)				30 2 39



Surveyor-General's Office,
Colombo, February 17, 1916.

Scale of 32 Chains to an Inch.

G. K. THORNHILL,
for Surveyor-General.

T. G. WILLETT,
Special Officer.

September 1, 1916.

Anuradhapura S. O. No. 796.

**Order under Section 2 of "The Waste Lands Ordinances of 1897, 1899, 1900, and 1903,"
declaring Lands to be Crown Property.**

In the matter of the lands commonly called or known as Godakirilagahayaya, ela (stream), &c., situate in the village of Bellankalla, in the Pahala Kelegam tulana of the Willachchiya korale of the Nuwaragam palata, in the North-Central Province, and of "The Waste Lands Ordinances of 1897, 1899, 1900, and 1903."

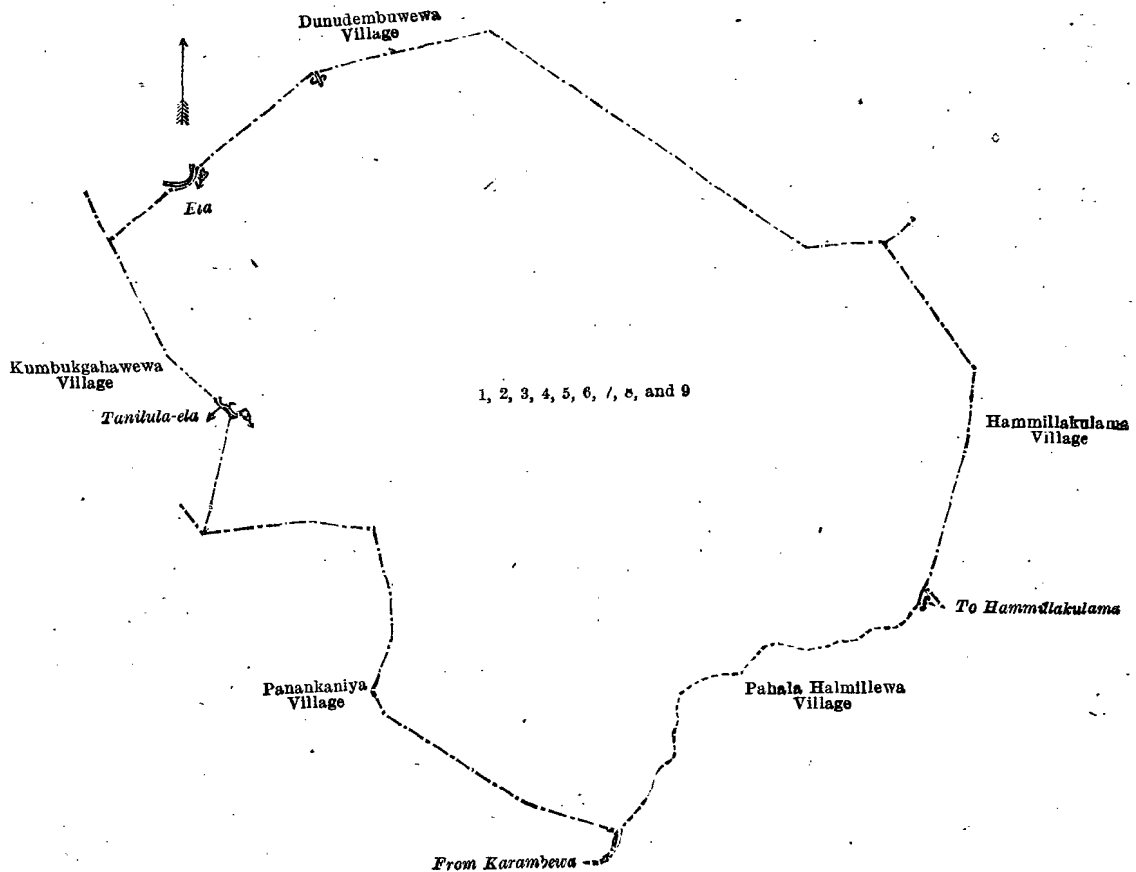
THE notice required by section 1 of "The Waste Lands Ordinances of 1897, 1899, 1900, and 1903," having been duly published in manner prescribed by that section in respect of the above-named lands (*vide* Notice No. 5,853), and no claim having been made to the said lands or to any interest therein within the period of three months from the date specified in the said notice, I, Thomas Graham Willett, Special Officer appointed under section 28 of the said Ordinances, under and by virtue of the powers vested in me in that behalf by section 2 of the said Ordinances, do hereby on this 1st day of September, 1916, order and declare that the said lands, as more fully described herein below, situate in the village of Bellankalla, in the Pahala Kelegam tulana of the Willachchiya korale of the Nuwaragam palata, in the North-Central Province, and shown as lots 1, 2, 3, 4, 5, 6, 7, 8, 9, in preliminary plan 691 and in the annexed diagram, and containing in extent 295 acres 3 roods and 30 perches, are the property of the Crown.

Description of the Lands referred to.

The following lots situated in the village of Bellankalla, in the Pahala Kelegam tulana of the Willachchiya korale of the Nuwaragam palata, in the North-Central Province, as described in the annexed diagram :—

Preliminary plan 691.					
Lot.	Name of Land.	Extent, A. R. P.	Lot.	Name of Land.	Extent, A. R. P.
1	Godakirilagahayaya	8 1 29	7	Godakirilagahayaya	267 0 21
2	Ela (stream)	0 0 38	8	Tanilula-ela (stream)	0 2 23
3	Bellankallawewa (abandoned tank)	3 0 34	9	Godakirilagahayaya	0 3 26
4	Godakirilagahayaya	10 2 11			
5	Ela (stream)	0 0 32			
6	Bellankallamukalana	4 2 16			
					295 3 30

and bounded as follows : on the north by the village limit of Dunudembuwewa ; on the east by the village limit of Hammillakulama, the village limit of Pahala Hammillewa ; on the south by the village limit of Pahala Hammillewa, the village limit of Panankaniya ; on the west by the village limit of Panankaniya, the village limit of Kumbukgahawewa, the Tanilula-ela, the village limit of Kumbukgahawewa.



Surveyor-General's Office,
Colombo, February 15, 1916.

Scale of 16 Chains to an Inch.

G. K. THORNHILL,
for Surveyor-General.

September 1, 1916.

T. G. WILLETT,
Special Officer.

Anuradhapura S. O. No. 797.

**Order under Section 2 of "The Waste Lands Ordinances of 1897, 1899, 1900, and 1903,"
declaring Lands to be Crown Property.**

In the matter of the lands commonly called or known as Hinnapitahena, ditto (path reservation to cemetery), &c., situate in the village of Hiralugama, in the Kande tulana of the Kadawat korale of the Nuwaragam palata, in the North-Central Province, and of "The Waste Lands Ordinances of 1897, 1899, 1900, and 1903."

THE notice required by section 1 of "The Waste Lands Ordinances of 1897, 1899, 1900, and 1903," having been duly published in manner prescribed by that section in respect of the above-named lands (*vide* Notice No. 5,830), and no claim having been made to the said lands or to any interest therein within the period of three months from the date specified in the said notice, I, Thomas Graham Willett, Special Officer appointed under section 28 of the said Ordinances, under and by virtue of the powers vested in me that behalf by section 2 of the said Ordinances, do hereby on this 2nd day of August, 1916, order and declare that the said lands, as more fully described herein below, situate in the village of Hiralugama, in the Kande tulana of the Kadawat korale of the Nuwaragam palata, in the North-Central Province, and shown as lots 1, 1A, 1B, 1C, 1D, 1E, 1F, 1G, 1K, 1P, 1V, 1W, 1X, 1Y, 1Z, 1½, 2, 3, 4, 5, 7, 8, 8A, 9, 14A, 14B, 18, 20A, 20B, 21A, 24½, 26, 28, 29, 32, 33, 34, 35, 36, 36B, 37, 38, 39, 40, 41, 42, 43, 44, 45, 46, 47, 48, 49, 49½, 50, 51, 52, 53, 54, 55, 56, 57, 58, 59, 60, 61, 62, 63, 63A, 64, 65, 66, 67, 68, 69, 70, 71 in preliminary plan 642 and in the annexed diagram, and containing in extent 3,243 acres and 2 roods, are the property of the Crown.

Description of the Lands referred to.

The following lots situated in the village of Hiralugama, in the Kande tulana of the Kadawat korale of the Nuwaragam palata, in the North-Central Province, as described in the annexed diagram :—

Preliminary plan 642.

Lot.	Name of Land.	Extent, A. R. P.	Lot.	Name of Land.	Extent, A. R. P.
1	Hinnapitahena	739 3 14	1X	Hinnapitahena (stream reservation)	0 1 18
1A	Do.	46 0 0	1Y	Do. (do.)	1 0 31
1B	Do. (path reservation to cemetery)	0 0 4	1Z	Do. (path reservation)	0 0 32
1C	Do. (part of chena reserve)	90 1 36	1½	Landa (ela reservation)	0 2 4
1D	Do. (path reservation)	0 1 26	2	Minipitiya (cemetery)	0 2 33
1E	Do. (part of chena reserve)	168 3 35	3	Manakandamukalana <i>alias</i> Niraloyagawaihalamukalana	245 1 15
1F	Hinnapitahena	16 2 20	4	Bund reservation	2 1 20
1G	Do. (bund reservation)	0 3 34	5	Hiralugamawewa (tank and bund)	97 1 30
1K	Do. (do.)	0 3 15	7	Katukeliyawewewa (tank and bund)	11 1 35
1P	Do. (do.)	3 1 8	8	Weddakandemukalana	1,668 1 17
1V	Do. (do.)	1 0 38	8A	Do. (part of bund reservation)	0 0 34
1W	Do. (5-chain road reservation)	61 1 0	9	Moragodawewa (tank and bund)	6 3 31

Lot.	Name of Land.	Extent, A. R. P.	Lot.	Name of Land.	Extent, A. R. P.
14A	Accarawela	0 0 11	48	Ela (stream)	0 0 17
14B	Do. (ela reservation)	0 0 23	49	Do. (do.)	0 0 28
18	Landa, bund reservation	0 1 36	49½	Adipara (footpath)	0 0 11
20A	Maha-accarawela	0 0 25	50	Ela (stream)	0 0 8
20B	Do.	1 0 5	51	Adipara (footpath)	0 0 6
21A	Accarawela	0 3 37	52	Siyambalagaswewa-ela (stream)	0 0 24
24½	Reservation for footpath	0 0 4	53	Mahapara (minor road)	3 1 26
26	Tisbamba	3 2 36	54	Adipara (footpath)	0 0 1
28	Bund reservation	0 1 38	55	Do. (do.)	0 0 4
29	Kudawewa (tank and bund)	26 2 24	56	Do. (do.)	0 0 14
32	Kudaratmalawewa (tank and bund)	10 3 24	57	Pitawewa (bund)	1 2 1
33	Katuwewewa (bund)	0 1 20	58	Pitawewe-ela (stream)	0 0 30
34	Meegaha-ela (stream)	3 2 3	59	Horrow-ela (do.)	0 0 1
35	Lulabendi-ela (do.)	0 1 27	60	Ela (do.)	0 0 20
36	Ulpath-ela (do.)	6 1 13	61	Gonbanawetichcha-ela (stream)	1 1 25
36B	Do. (do.)	0 0 38	62	Amunuwetiya (bund)	0 2 1
37	Adipara (footpath)	0 2 9	63	Maha-ela (stream)	0 3 29
38	Maharatmalawewa (bund)	0 2 3	63A	Do. (do.)	0 1 23
39	Ulpathwewa (bund)	1 0 8	64	Horrow-ela (stream)	0 0 12
40	Konderawewa (bund)	1 0 21	65	Adipara (footpath)	0 1 26
41	Konderawewa-ela (stream)	2 2 37	66	Do. (do.)	0 0 8
42	Wan-ela (stream)	0 2 24	67	Kudawewa (stream)	0 0 27
43	Diyamala-ela (stream)	3 3 11	68	Horrow-ela (do.)	0 0 25
44	Howpitiya-ela (do.)	1 0 8	69	Adipara (footpath)	0 0 8
45	Adipara (footpath)	0 0 21	70	Kumbukgahakadawala (bund)	0 2 34
46	Katukeliyawe-ela (stream)	0 0 38	71	Do. (do.)	0 0 10
47	Hinnenwetichcha-ela (stream)	0 0 27			
					3,243 2 0

and bounded as follows: on the north by a part of road, the village limit of Pandiggama, the boundary of the Kunchuttu korale (the village limit of Siyambalagaswewa), the boundary of the Kende korale (the village limit of Gonumeriyawa); on the east by the boundary of the Kende korale; on the south by the boundary of the Kende korale (the village limit of Ambagahawewa), the village limit of Moragoda; on the west by the village limit of Moragoda, the village limit of Etakada.

NOTE.—The following lots lying within the boundaries are excluded from this order, and their aggregate acreage of 160 acres 1 rood and 38 perches is not included in the acreage of 3,243 acres and 2 roods given above:—

Preliminary plan 642.

Lot.	Name of Land.	Extent, A. R. P.	Lot.	Name of Land.	Extent, A. R. P.
1 O	Hinnapitahena	3 1 6	D 10	Pansalawatta	1 3 30
A 1H	Do.	0 1 20	D 11	Pansalakumbura	0 0 19
A 1I	Part of T. P. 169,391	0 0 27	D 12	Puranapinwela	1 2 23
A 1J	Do.	0 0 12	D 13	Part of T. P. 182,636	50 3 8
A 6	Katukeliyawe-accara (part of T. P. 169,391)	4 0 32	D 14	T. P. 259,095	2 0 26
A 6A	Katukeliyawe-accara	0 0 27	D 15	Elapathagawe-accara	1 3 12
A 6B	Do.	0 0 27	D 16	Elapathagawapahala-accara	1 3 34
A 6C	Do.	1 0 2	D 17	Amunuwetiya-accara	2 0 23
B 1S	Hinnapitahena	0 0 22	D 20	T. Ps. 234,198, 234,199, and part of T. Ps. 182,656, 234,197	34 3 39
B 1T	Do.	2 3 22	D 21	Part of T. P. 182,656	9 3 32
B 1U	Part of T. P. 239,666	1 2 3	D 21B	Accarawela	0 2 20
B 31	Kudaratmalevelyaya (part of T. P. 239,666)	3 2 27	D 22	Andaralando-accara	1 0 21
B 31A	Kudaratmalevelyaya	3 1 3	D 23	Kadurugahawatta	0 2 35
C 1Q	Hinnapitahena	3 1 20	D 24	Meegahawatta	0 3 19
C 30	Kudawewapurawela	12 0 16	D 25	Gangoda Pahalabage	1 1 25
D 1L	Part of T. P. 234,197	0 0 5	D 27	Gangoda Ihahalabage	5 3 8
D 1M	Part of T. P. 234,198	0 0 11	D 36A	Part of T. P. 234,199	0 0 28
D 1N	Part of T. P. 234,197	0 0 13	D 63B	Part of T. P. 234,197	0 0 16
D 1R	Hinnapitahena	5 2 0			
					160 1 38

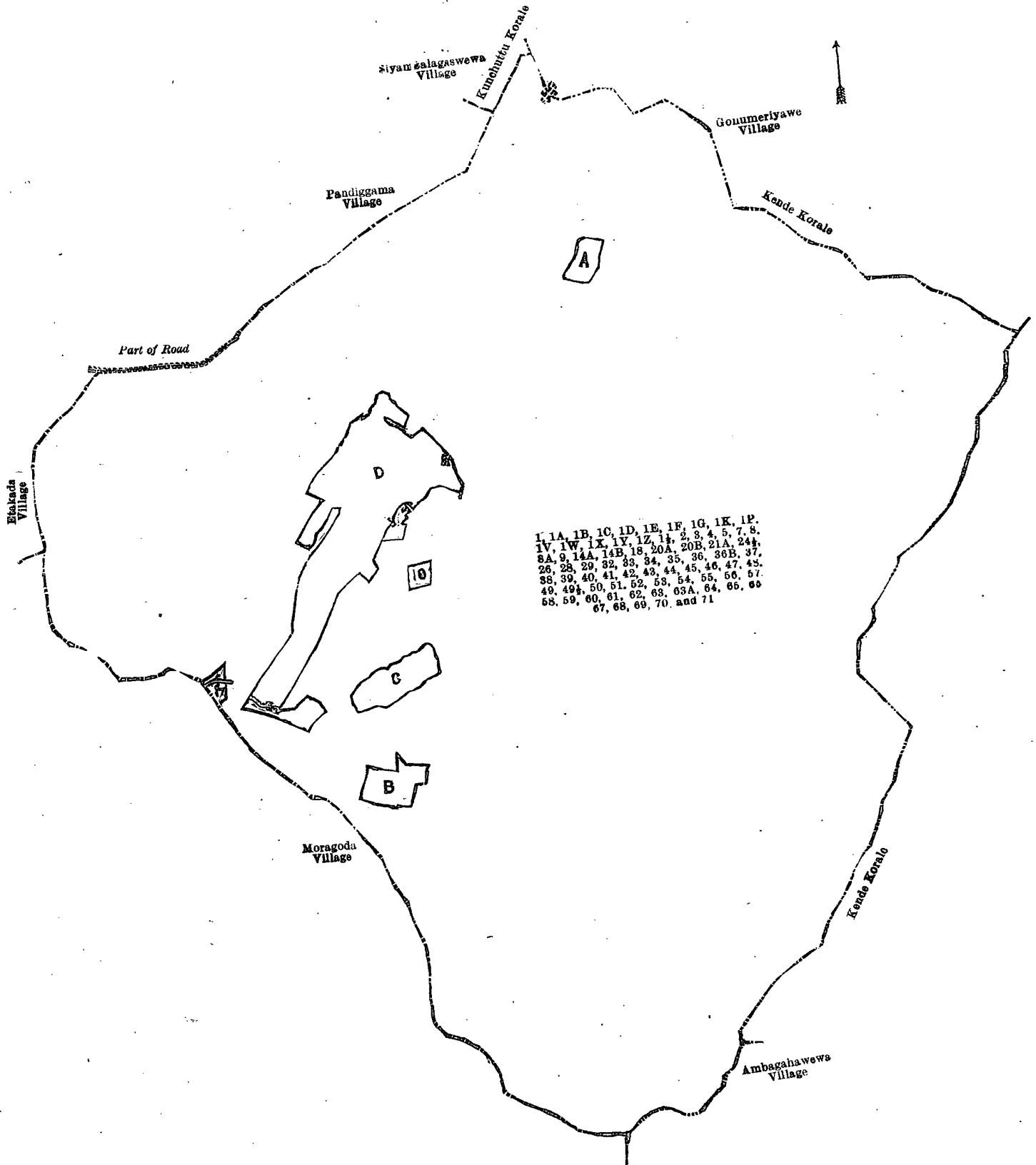
[For Diagram see page 1075.]

Anuradhapura S. O. No. 793.

Order under Section 2 of "The Waste Lands Ordinances of 1897, 1899, 1900, and 1903," declaring Lands to be Crown Property.

In the matter of the lands commonly called or known as Aluthammillewamukalana, ditto (cemetery reservation), &c., situate in the village of Aluthammillewa, in the Alutkadawat tulana of the Kadawat korale of the Nuwaragam palata, in the North-Central Province, and of "The Waste Lands Ordinances of 1897, 1899, 1900, and 1903."

THE notice required by section 1 of "The Waste Lands Ordinances of 1897, 1899, 1900, and 1903," having been duly published in manner prescribed by that section in respect of the above-named lands (*vide* Notice No. 5,796), and no claim having been made to the said lands or to any interest therein within the period of three months from the date specified in the said notice, I, Thomas Graham Willett, Special Officer appointed under section 28 of the said Ordinances, under and by virtue of the powers vested in me in that behalf by section 2 of the said Ordinances, do hereby on this 17th day of July, 1916, order and declare that the said lands, as more fully described herein below, situate in the village of Aluthammillewa, in the Alutkadawat tulana of the Kadawat korale of the Nuwaragam palata, in the North-Central Province, and shown as lots 1, 1A, 1B, 2, 2A, 2B, 2C, 2E, 2H, 2I, 2J, 4, 5, 7, 12, 13, 13½, 14, 15, 16, 17, 18, 19, 20, 21, 22 in preliminary plan 620 and in the annexed diagram, and containing in extent 623 acres and 7 perches, are the property of the Crown.



Surveyor-General's Office,
 Colombo, January 4, 1916.

Scale of 32 Chains to an Inch.

G. K. THORNHILL,
 for Surveyor-General.

August 2, 1916.

T. G. WILLETT,
 Special Officer.

Description of the Lands referred to.

The following lots situated in the village of Aluthammillewa, in the Alutkadawat tulana of the Kadawat korale of the Nuwaragam palata, in the North-Central Province, as described in the annexed diagram :—

Preliminary plan 620.				
Lot.	Name of Land.	Extent.	A.	R. P.
1	Aluthammillewamukalana	..	73	1 21
1A	Do. (cemetery reservation)	..	0	2 0
1B	Aluthammillewamukalana (path reservation to cemetery)	..	0	0 11
2	Aluthammillewelandukele	..	242	0 6
2A	Do. (chena reserve)	..	143	0 16
2B	Do.	..	0	3 21
2C	Do.	..	0	0 5
2E	Do. (bund reservation)	..	0	2 38
2H	Do. (reservation for ela)	..	0	3 12
2I	Kadurugahahena (stream reservation)	..	0	0 5
2J	Do. (do.)	..	0	1 3
4	Aluthammillewewewa (tank and bund)	..	142	2 18
5	Tank reservation	..	2	3 30
7	Tisbamba	..	7	3 12

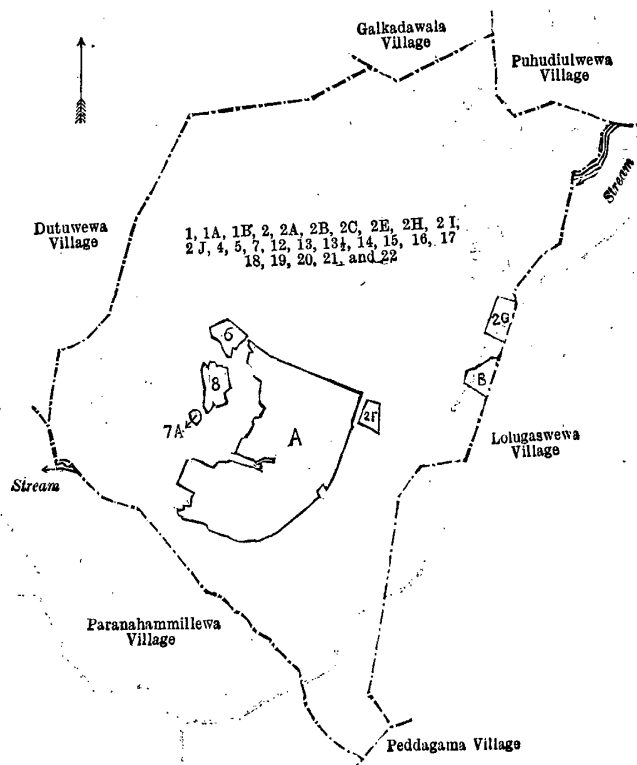
Lot.	Name of Land.	Extent.	A.	R. P.
12	Cart track	..	1	1 4
13	Do.	..	0	0 18
13½	Footpath	..	0	0 7
14	Wan-ela	..	4	2 8
15	Water-hole	..	0	0 20
16	Footpath	..	0	0 14
17	Do.	..	0	0 30
18	Stream	..	0	1 19
19	Do.	..	0	2 3
20	Wan-ela	..	0	1 27
21	Footpath	..	0	0 6
22	Horow-ela (stream)	..	0	0 13
			623	0 7

and bounded as follows : on the north by the village limit of Dutuwewa, the village limit of Galkadawala, the village limit of Puhudiulwewa ; on the east by a stream, the village limit of Lolugaswewa ; on the south by the village limit of Peddagama, the village limit of Parana Hammillewa, a stream ; on the west by the village limit of Parana Hammillewa, the village limit of Dutuwewa.

NOTE.—The following lots lying within the above boundaries are excluded from this order, and their aggregate acreage of 76 acres 3 roods and 32 perches is not included in the acreage of 623 acres and 7 perches given above :—

Preliminary plan 620.				
Lot.	Name of Land.	Extent.	A.	R. P.
A 2D	Aluthammillewelandukele	..	2	3 23
A 9	Akkarawela (abandoned field)	..	4	1 38
A 9½	Do. (do.)	..	3	3 5
A 10	Puranawela	..	49	0 14
A 11	Alutakkare	..	3	0 0
B 2K	Kadurugahahena	..	1	0 31
B 2L	Do.	..	1	1 12
B 20A	Wan-ela	..	0	0 18

Lot.	Name of Land.	Extent.	A.	R. P.
2F	Aluthammillewelandukele	..	2	0 22
2G	Do.	..	2	3 30
6	Gangoda	..	2	1 8
7A	Tisbamba	..	0	1 14
8	Gangoda	..	3	1 17
			76	3 32



Surveyor-General's Office,
Colombo, January 17, 1916.

Scale of 32 Chains to an Inch.

G. K. THORNHILL,
for Surveyor-General.

July 17, 1916.

T. G. WILLETT,
Special Officer.

Anuradhapura S. O. No. 799.

Order under Section 2 of "The Waste Lands Ordinances of 1897, 1899, 1900, and 1903,"
declaring Lands to be Crown Property.

In the matter of the lands commonly called or known as Moramukulana, Etambagahamukulana, Etambagaskada (tank and bund), &c., situate in the village of Etambagaskada, in the Alutkadawat tulana of the Kadawat korale of the Nuwaragam palata, in the North-Central Province, and of "The Waste Lands Ordinances of 1897, 1899, 1900, and 1903."

THE notice required by section 1 of "The Waste Lands Ordinances of 1897, 1899, 1900, and 1903," having been duly published in manner prescribed by that section in respect of the above-named lands (*vide* Notice No. 5,814), and no claim having been made to the said lands or to any interest therein within the period of three months from the date specified in the said notice, I, Thomas Graham Willett, Special Officer appointed under section 28 of the said Ordinances, under and by virtue of the powers vested in me in that behalf by section 2 of the said Ordinances, do hereby on this 17th day of July, 1916, order and declare that the said lands, as more fully described herein below, situate in the village of Etambagaskada, in the Alutkadawat tulana of the Kadawat korale of the Nuwaragam palata, in the North-Central Province, and shown as lots 1, 2, 2A, 3, 4, 4A, 5, 6, 7½, 9A, 9B, 9C, 11, 13, 14, 17, 19A, 22, 24, 25, 26, 27, 28, 29, 30, 31, 32, 33, 34 in preliminary plan 616 and in the annexed diagram, and containing in extent 319 acres 2 roods and 14 perches, are the property of the Crown.

Description of the Lands referred to.

The following lots situated in the village of Etambagaskada, in the Alutkadawat tulana of the Kadawat korale of the Nuwaragam palata, in the North-Central Province, as described in the annexed diagram:—

Preliminary plan 616.

Lot.	Name of Land.	Extent, A. R. P.	Lot.	Name of Land.	Extent, A. R. P.
1	Moramukulana	6 1 39	19A	Etambagaskadalanda	0 0 6
2	Etambagahamukulana	93 2 2	22	Migahakele	16 1 29
2A	Do.	3 1 38	24	Cemetery	0 3 15
3	Etambagaskada (tank and bund)	98 0 18	25	Maha-ela and Wan-ela (streams)	2 0 24
4	Etambagaskadalanda	86 2 26	26	Footpath (parts of T. Ps. 242,133 and 259,204)	0 0 24
4A	Do.	0 0 25	27	Do.	0 0 6
5	Bund reservation	1 0 22	28	Do.	0 0 4
6	Etambagahamukulana	4 2 26	29	Cart track	0 0 9
7½	Tisbamba	0 2 11	30	Footpath	0 0 1
9A	Ela reservation	0 1 17	31	Cart track	2 1 12
9B	Tisbamba	0 0 4	32	Footpath	0 0 7
9C	Do.	0 0 18	33	Do.	0 0 22
11	Bund reservation	0 1 5	34	Stream	0 1 29
13	Tisbamba	1 0 29			
14	Cart track reservation	0 0 14			
17	Footpath reservation	0 0 12			
					319 2 14

and bounded as follows: on the north by topo preliminary plan 3, part of stream; on the east by topo preliminary plan 3 (part of cart track), the village limit of Diwulgaskada; on the south by the village limit of Diwulgaskada, part of cart track, the village limit of Diwulgaskada; on the west by topo preliminary plan 3.

NOTE.—The following lots lying within the above boundaries are excluded from this order, and their aggregate acreage of 44 acres 3 roods and 1 perch is not included in the acreage of 319 acres 2 roods and 14 perches given above:—

Preliminary plan 616.

Lot.	Name of Land.	Extent, A. R. P.	Lot.	Name of Land.	Extent, A. R. P.
2½	Vihare and premises	0 1 1	A 15	Kadurugahakele	0 1 34
A 4B	Siyambalagamawatta (part of T. P. 220,565)	0 0 11	A 16	Millagahaidama	0 1 34
A 7	Alutakkara	5 0 38	A 18	Kongahaidama	0 3 16
A 7½	Timbirigahawatta (part of T. P. 242,133)	0 0 25	A 19	Siyambalagamawatta (part of T. P. 220,565)	2 2 10
A 8	Alutakkara	0 3 38	A 19B	Akkaraidama	0 0 3
A 9	Timbirigahawatta (parts of T. Ps. 259,204 and 242,133)	3 1 16	A 20	Puranawela (parts of T. Ps. 242,133 and 259,204)	15 2 2
A 10	Gangoda (part of T. P. 242,133)	7 2 20	21	Migahakele	5 3 12
A 12	Kadurugahakele	1 1 8			
A 13A	Boutique and premises	0 0 13			44 3 1

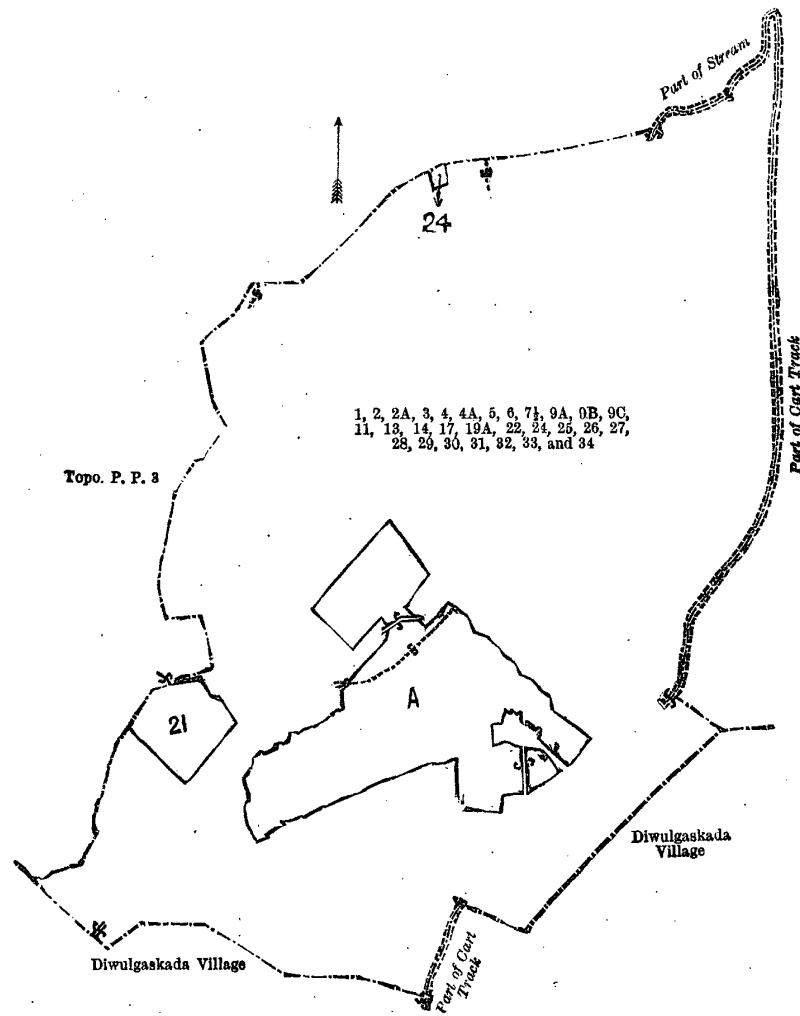
[For Diagram see page 1078.]

Anuradhapura S. O. No. 800.

Order under Section 2 of "The Waste Lands Ordinances of 1897, 1899, 1900, and 1903,"
declaring Lands to be Crown Property.

In the matter of the lands commonly called or known as Wewagalanda (chena reservation), &c., situate in the village of Urapinuwewa, in the Pahala Kende tulana of the Kende korale of the Nuwaragam palata, in the North-Central Province, and of "The Waste Lands Ordinances of 1897, 1899, 1900, and 1903."

THE notice required by section 1 of "The Waste Lands Ordinances of 1897, 1899, 1900, and 1903," having been duly published in manner prescribed by that section in respect of the above-named lands (*vide* Notice No. 5,846), and no claim having been made to the said lands or to any interest therein within the period of three months from the date specified in the said notice, I, Thomas Graham Willett, Special Officer appointed under section 28 of the said Ordinances, under and by virtue of the powers vested in me in that behalf by section 2 of the said Ordinances, do hereby, on this 1st day of September, 1916, order and declare that the said lands, as more fully described herein below, situate in the village of Urapinuwewa, in the Pahala Kende tulana of the Kende korale of the Nuwaragam palata, in the North-Central Province, and shown as lots 1, 1A, 1B, 1C, 1D, 1E, 2, 3, 4, 5A, 5B, 6, 7, 7C, 7D, 10, 11, 11A, 14, 14A, 17, 18, 19, 20, 21, 22, 23, 23, 25, 26, 26½, 27, 28 in preliminary plan 586 and in the annexed diagram, and containing in extent 512 acres and 34 perches, are the property of the Crown.



Surveyor-General's Office,
Colombo, January 11, 1916.

Scale of 16 Chains to an Inch.

G. K. THORNHILL,
for Surveyor-General.

July 17, 1916.

T. G. WILLETT,
Special Officer.

Description of the Lands referred to.

The following lots situated in the village of Urapinuwewa, in the Pahala Kende tulana of the Kende korale of the Nuwaragam palata, in the North-Central Province, as described in the annexed diagram :—

Preliminary plan 586.

Lot.	Name of Land.	Extent, A. R. P.	Lot.	Name of Land.	Extent, A. R. P.
1	Wewagalalanda	100 0 14	11A	Etambagahahena	0 0 12
1A	Do. (chena reservation)	122 2 12	14	Tisbamba	2 3 30
1B	Do. (path reservation)	0 0 30	14A	Bund reservation	0 0 22
1C	Do. (do.)	0 2 32	17	Horawela	0 0 30
1D	Do. (do.)	0 0 39	18	Stream	0 2 1
1I	Wekande-idama (bund reservation)	0 3 32	19	Cart track	1 0 37
2	Wewagalamukalana	79 1 30	20	Do.	1 0 32
3	Koladachchahena	5 0 35	21	Do.	0 0 8
4	Siyambalagahahena (cemetery)	0 0 13	22	Do.	0 3 39
5A	Do. (open land)	0 0 9	23	Do.	0 3 12
5B	Do. (do.)	0 0 5	24	Stream	0 2 31
6	Panakkagahalanda	56 0 25	25	Do.	0 0 24
7	Wellagawamukalana (forest)	80 1 22	26	Footpath	0 0 35
7C	Footpath reservation	0 0 15	26½	Cart track	0 1 25
7D	Bund reservation	0 0 13	27	Stream	0 1 36
10	Urapinuwewa (tank and bund)	54 0 26	28	Do.	0 1 3
11	Wekande-idama (bund reservation)	1 1 25			

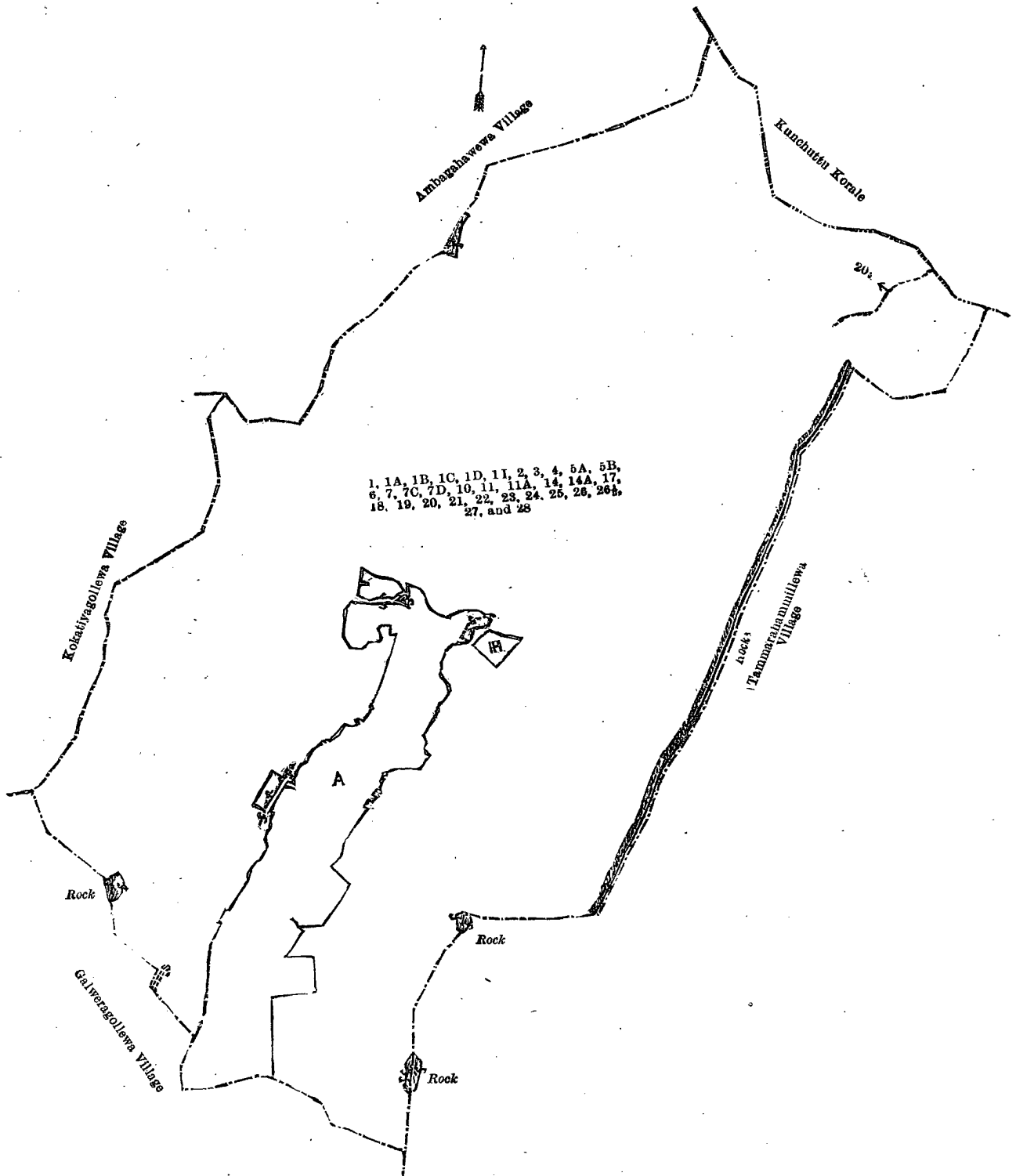
512 0 34

and bounded as follows : on the north by the village limit of Ambagahawewa ; on the east by the boundary of the Kunchuttu korale, the village limit of Tammarahamillewa ; on the south by the village limit of Tammarahamillewa, the village limit of Galweragollewa ; on the west by the village limit of Galweragollewa, the village limit of Kokatiyagollewa.

NOTE.—The following lots lying within the above boundaries are excluded from this order, and their aggregate acreage of 53 acres 1 rood and 38 perches is not included in the acreage of 512 acres and 34 perches given above :—

Preliminary plan 586.

Lot.	Name of Land.	Extent, A. R. P.	Lot.	Name of Land.	Extent, A. R. P.
A 1E	Part of T. P. 157,860	0 0 3	A 13	Puranawatta	1 0 29
A 1F	Diulgaha-accara	3 0 3	A 15	Do.	1 2 25
A 1G	Kodduaccara	2 0 37	A 16	Do.	0 3 11
A 5	Parts of T. Ps. 257,860, 268,976, 250,572, 268,383	15 1 20	A 27A	Parts of T. Ps. 268,976 and 250,572	0 1 27
A 7A	Para-accara	0 3 2	A 28A	Part of T. P. 268,383	0 0 9
A 7B	Do.	0 1 4	1H	Alutwatta	1 0 30
A 8	Puranawela	25 0 13	20½	Footpath	0 0 10
A 9	Puranawatta	0 3 11			
A 12	Do.	0 2 4			
					53 1 38



Surveyor-General's Office,
Colombo, February 14, 1916.

Scale of 16 Chains to an Inch.

G. K. THORNHILL,
for Surveyor-General.

September 1, 1916.

T. G. WILLETT,
Special Officer.

Anuradhapura S. O. No. 801.

Order under Section 2 of "The Waste Lands Ordinances of 1897, 1899, 1900, and 1903,"
declaring Lands to be Crown Property.

In the matter of the lands commonly called or known as Ulpathgamawewa (tank and bund), Ulpathgamahenyaya, &c., situate in the village of Kanadaradiwulwewa, in the Alutkadawat tulana of the Kadawat korale of the Nuwaragam palata, in the North-Central Province, and of "The Waste Lands Ordinances of 1897, 1899, 1900, and 1903."

THE notice required by section 1 of "The Waste Lands Ordinances of 1897, 1899, 1900, and 1903," having been duly published in manner prescribed by that section in respect of the above-named lands (*vide* Notice No. 5,837), and no claim having been made to the said lands or to any interest therein within the period of three months from the date specified in the said notice, I, Thomas Graham Willett, Special Officer appointed under section 28 of the said Ordinances, under and by virtue of the powers vested in me in that behalf by section 2 of the said Ordinances, do hereby on this 1st day of September, 1916, order and declare that the said lands, as more fully described herein below, situate in the village of Kanadaradiwulwewa, in the Alutkadawat tulana of the Kadawat korale of the Nuwaragam palata, in the North-Central Province, and shown as lots 2, 3, 3A, 4, 5, 5A, 5B, 5C, 5D, 5E, 5F, 5G, 6, 6A, 7, 10, 10A, 12, 12A, 12C, 13, 14, 15, 16, 17, 18, 19, 20, 21, 22, 23, 24, 25 in preliminary plan 646 and in the annexed diagram, and containing in extent 1,002 acres 1 rood and 28 perches, are the property of the Crown.

Description of the Lands referred to.

The following lots situated in the village of Kanadaradiwulwewa, in the Alutkadawat tulana of the Kadawat korale of the Nuwaragam palata, in the North-Central Province, as described in the annexed diagrams:—

Preliminary plan 646.											
Lot.	Name of Land.	Extent, A. R. P.	Lot.	Name of Land.	Extent, A. R. P.						
2	Ulpathgamawewa (tank and bund)	17 2 21	12	Boradamanagahayaya	47 2 12						
3	Ulpathgamahenyaya	209 2 22	12A	Bund reservation	2 2 4						
3A	Bund reservation	3 2 35	12C	Ehetugahahena	32 0 23						
4	Heennemukalana	173 0 2	13	Footpath	0 0 10						
5	Ehatagahahena, Modakirillagahahena	316 0 20	14	Dambulu-ela (stream)	0 0 33						
5A	Do.	34 1 24	15	Horow-ela (stream)	0 0 19						
5B	Chena reservation	99 0 25	16	Footpath	0 1 15						
5C	Kadawala-ela	0 0 23	17	Do.	0 0 29						
5D	Minipittaniya (cemetery)	0 2 0	18	Minor road	2 1 37						
5E	Reservation for approach road to cemetery	0 0 8	19	Ihalawewa (abandoned tank and bund)	0 2 10						
5F	Bund reservation	1 1 17	20	Kadawala-ela (stream)	0 1 16						
5G	Chena reservation	3 3 12	21	Heenne-ela (stream)	2 0 6						
6	Do.	5 3 23	22	Ihalawewa (abandoned tank and bund)	0 1 1						
6A	Wewismatta	1 2 38	23	Ulpathgama-ela (stream)	0 2 11						
7	Kanadaradiwulwewa (tank and bund)	40 0 26	24	Footpath	0 0 5						
10	Tisbamba	5 0 16	25	Do.	0 0 20						
10A	Bund reservation	0 1 25			1,002 1 28						

and bounded as follows: on the north by the village limit of Nekatikongollewa; on the east by the village limit of Helembagaswewa, the road from Horowpatana to Madawachchiya, the village limit of Helambagaswewa, the village limit of Sangilikandarawa; on the south by the village limit of Sangilikandarawa, the village limit of Kongollewa; on the west by the village limit of Kongollewa, the village limit of Madawachchiya.

NOTE.—The following lots lying within the above boundaries are excluded from this order, and their aggregate acreage of 36 acres 3 roods and 30 perches is not included in the acreage of 1,002 acres 1 rood and 28 perches given above:—

Preliminary plan 646.					
Lot.	Name of Land.	Extent, A. R. P.	Lot.	Name of Land.	Extent, A. R. P.
1	Puranawela	4 0 4	A 12B	Accaraidama (T. P. 280,474)	9 0 16
11	Gangoda	0 1 23			
A 8	Puranawela	21 3 33			36 3 30
A 9	Gangoda	1 1 34			

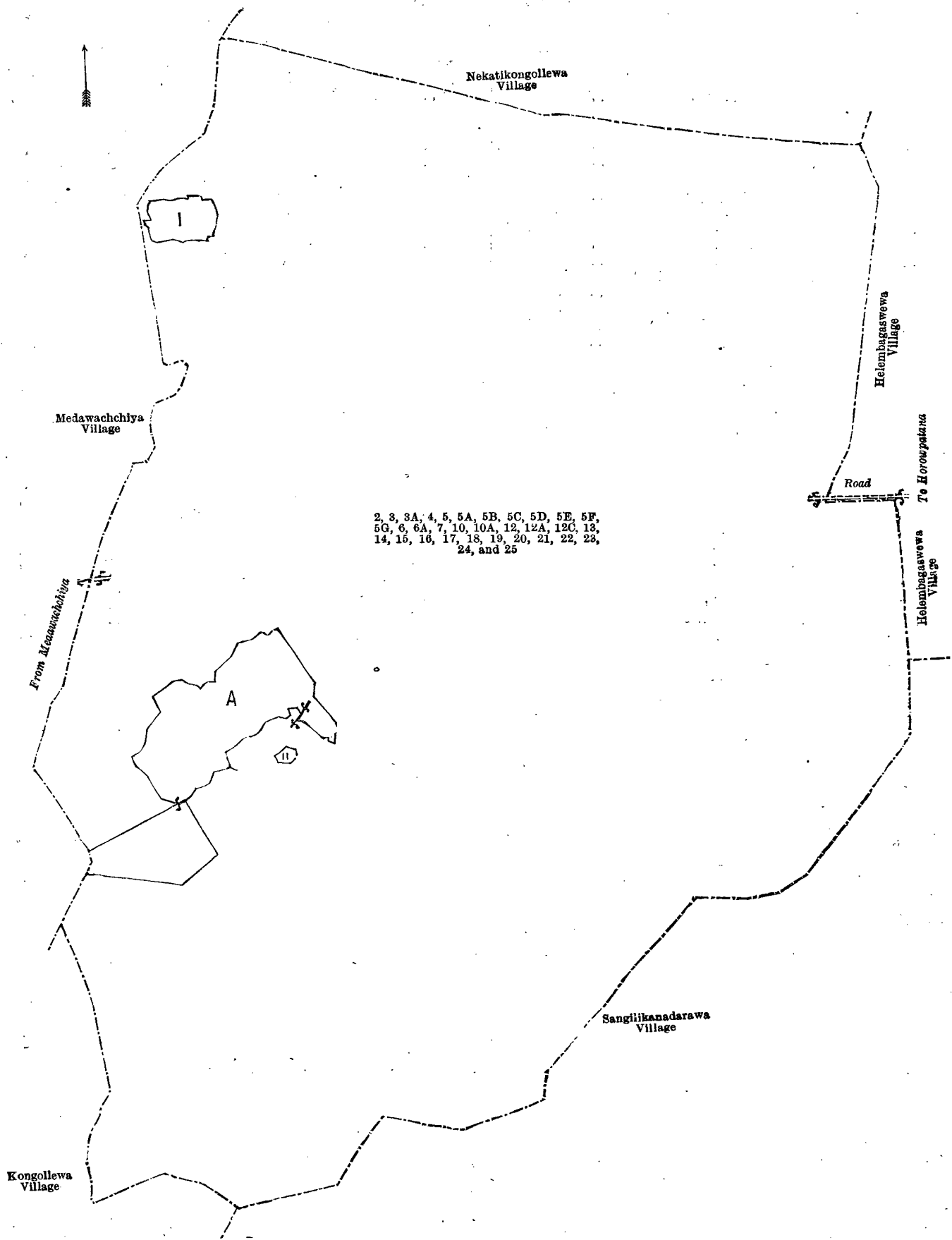
[For Diagram see page 1081.]

Anuradhapura S. O. No. 802.

Order under Section 2 of "The Waste Lands Ordinances of 1897, 1899, 1900, and 1903,"
declaring Lands to be Crown Property.

In the matter of the lands commonly called or known as Tharanawettiyamukalana, Lunupehichchawehenyaya, &c., situate in the village of Lunupehichchawa, in the Alutkadawat tulana of the Kadawat korale of the Nuwaragam palata, in the North-Central Province, and of "The Waste Lands Ordinances of 1897, 1899, 1900, and 1903."

THE notice required by section 1 of "The Waste Lands Ordinances of 1897, 1899, 1900, and 1903," having been duly published in manner prescribed by that section in respect of the above-named lands (*vide* Notice No. 5,816), and no claim having been made to the said lands or to any interest therein within the period of three months from the date specified in the said notice, I, Thomas Graham Willett, Special Officer appointed under section 28 of the said Ordinances, under and by virtue of the powers vested in me in that behalf by section 2 of the said Ordinances, do hereby on this 18th day of July, 1916, order and declare that the said lands, as more fully described herein below, situate in the village of Lunupehichchawa, in the Alutkadawat tulana of the Kadawat korale of the Nuwaragam palata, in the North-Central Province, and shown as lots 1, 2, 2A, 2B, 2C, 2D, 2E, 2G, 2N, 2O, 4, 4B, 5A, 5B, 6, 8A, 9A, 10, 11, 12, 15, 16A, 17, 18, 19, 20, 21, 21A, 21B, 22, 23, 24 in preliminary plan 632 and in the annexed diagram, and containing in extent 714 acres 2 roods and 31 perches, are the property of the Crown.



Surveyor-General's Office,
Colombo, January 25, 1916.

Scale of 16 Chains to an Inch.

G. K. THORNHILL,
for Surveyor-General.

September 1, 1916.

T. G. WILLET,
Special Officer.

Description of the Lands referred to.

The following lots situated in the village of Lunupehichchawa, in the Alutkadawat tulana of the Kadawat korale of the Nuwaragam palata, in the North-Central Province, as described in the annexed diagram :—

Preliminary plan 632.

Lot.	Name of Land.	Extent, A. R. P.	Lot.	Name of Land.	Extent, A. R. P.
1	Tharanawettiyamukalana	16 3 37	10	Dambagahawewa (tank and bund)	1 1 27
2	Lunupehichchawehenyaya	220 0 37	11	Cemetery	0 0 31
2A	Chena reserve	78 2 38	12	Tisbamba	2 0 36
2B	Cemetery reserve	0 1 0	15	Bund reservation	0 0 13
2C	Do.	0 0 8	16A	Part of tisbamba	0 0 18
2D	Path and reservation	1 1 3	17	Lunupehichchawawewa (tank and bund)	46 3 0
2E	Lunupehichchawehenyaya	13 3 24	18	Bund reservation	0 3 10
2G	Do.	2 1 17	19	Cart track and footpath	0 1 31
2N	Bund reservation	0 2 3	20	Footpath	0 0 32
2O	Chena reservation	137 0 38	21	Dambagaha-ela (stream)	0 0 26
4	Moramukalana	182 0 31	21A	Do. (do.)	0 0 20
4B	Do. (bund reservation)	0 0 37	21B	Do. (do.)	0 0 13
5A	Reservation for ela	0 0 37	22	Horrowa-ela (do.)	0 0 1
5B	Akkarawela	0 0 9	23	Cart track	0 2 9
6	Kikilegewewa (tank and bund)	6 1 24	24	Do.	0 2 11
8A	Road reservation	0 0 24			
9A	Do.	0 0 26			
					714 2 31

and bounded as follows : on the north by the village limit of Watarakwewa, the village limit of Rembewa ; on the east by the village limit of Rembewa ; on the south by the village limit of Mahadiwulwewa, the village limit of Dachchidamana ; on the west by the village limit of Dachchidamana, the village limit of Kuda Hamillewa, the village limit of Watarakwewa.

NOTE.—The following lots lying within the above boundaries are excluded from this order, and their aggregate acreage of 44 acres 3 roods and 9 perches is not included in the acreage of 714 acres 2 roods and 31 perches given above :—

Preliminary plan 632.

Lot.	Name of Land.	Extent, A. R. P.	Lot.	Name of Land.	Extent, A. R. P.
A 2F	Part of T. P. 156,365	4 3 35	A 3B	Encroachment by owner of T. P. 198,001	0 0 10
A 2H	Akkarabima	1 0 5	A 7	Parts of T. Ps. 241,062 and 276,110	14 0 22
A 2I	Akkarawela	0 1 32	4A	Moramukalana (part of T. P. 219,618)	0 0 18
A 2J	Akkarabima	1 3 2	5	Part of T. P. 219,618	1 3 23
A 2K	Akkarawela	0 3 10	8	T. P. 276,110	1 0 15
A 2L	Part of T. P. 241,062	0 2 0	9	T. P. 273,331	1 0 7
A 2M	Puranawela	0 3 19	13	Nomilewatta	0 1 2
A 3	T. Ps. 198,001 to 198,005 and parts of T. Ps. 156,365 and 241,062	12 2 33	14	Kapuwagewatta	0 0 15
A 3A	Encroachment by owner of T. P. 156,365	0 1 0	16	Gangoda	2 3 1
					44 3 9

[For Diagram see page 1083.]

Anuradhapura S. O. No. 303.

Order under Section 2 of "The Waste Lands Ordinances of 1897, 1899, 1900, and 1903,"
declaring Lands to be Crown Property.

In the matter of the lands commonly called or known as Pinpara (minor road), Narangaswewamukalana, &c., situate in the village of Narangaswewa, in the Pahala Kelagam tulana of the Wilachchiya korale of the Nuwaragam palata, in the North-Central Province, and of "The Waste Lands Ordinances of 1897, 1899, 1900, and 1903."

THE notice required by section 1 of "The Waste Lands Ordinances of 1897, 1899, 1900, and 1903," having been duly published in manner prescribed by that section in respect of the above-named lands (*vide* Notice No. 5,842), and no claim having been made to the said land or to any interest therein within the period of three months from the date specified in the said notice, I, Thomas Graham Willett, Special Officer appointed under section 28 of the said Ordinances, under and by virtue of the powers vested in me in that behalf by section 2 of the said Ordinances, do hereby, on this 1st day of September, 1916, order and declare that the said lands, as more fully described herein below, situate in the village of Narangaswewa, in the Pahala Kelagam tulana of the Wilachchiya korale of the Nuwaragam palata, in the North-Central Province, and shown as lots 1, 2, 3, and 4 in preliminary plan 695 and in the annexed diagram, and containing in extent 160 acres and 2 roods, are the property of the Crown.

Description of the Lands referred to.

The following lots situated in the village of Narangaswewa, in the Pahala Kelagam tulana of the Wilachchiya korale of the Nuwaragam palata, in the North-Central Province, as described in the annexed diagram :—

Preliminary plan 695.

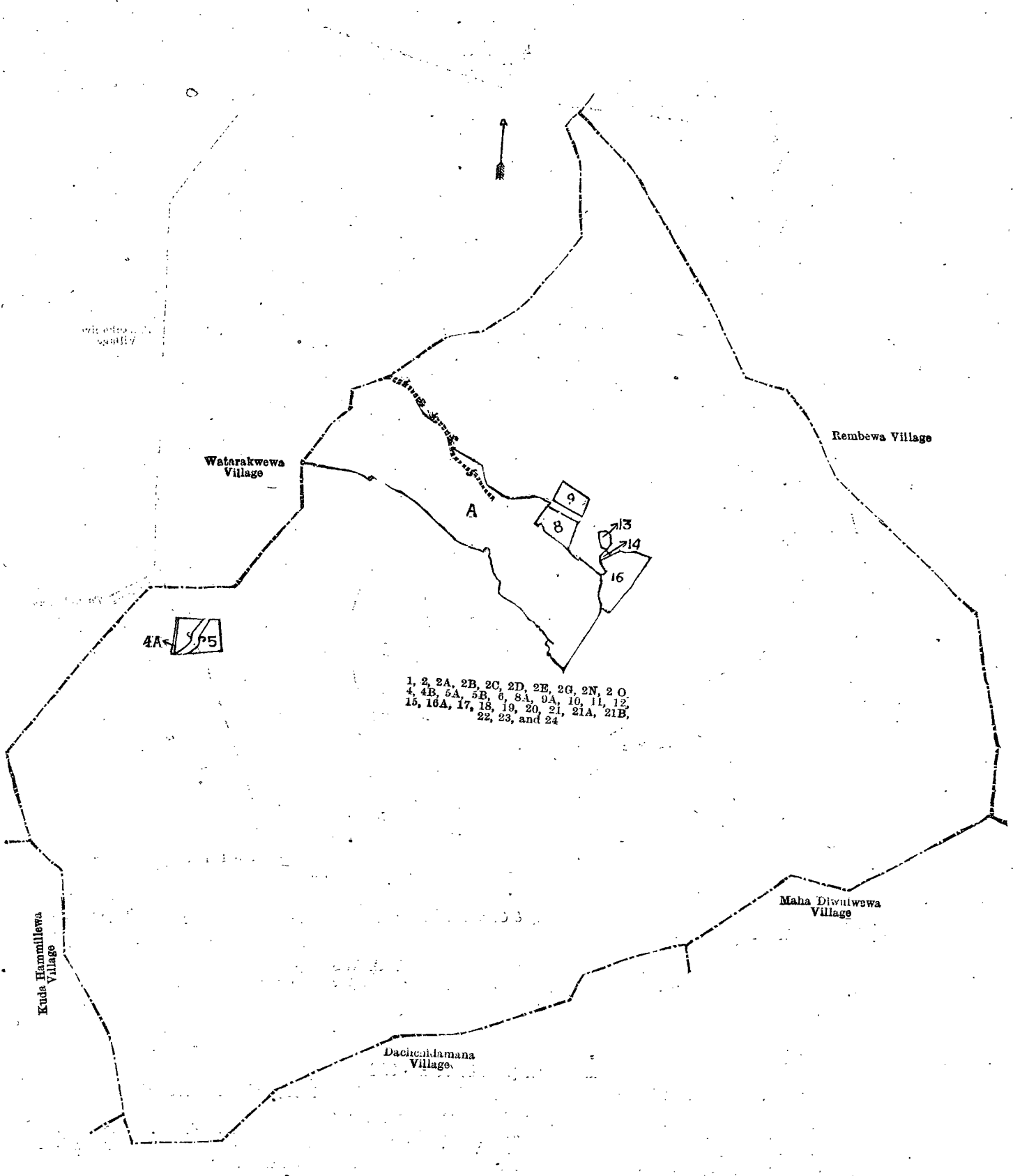
Lot.	Name of Land.	Extent, A. R. P.
1	Pinpara (minor road)	1 2 15
2	Narangaswewamukalana	145 3 3
3	Narangaswewa (tank and bund)	10 2 0
4	Wekandebima (reservation for bund)	2 2 22
		160 2 0

and bounded as follows : on the north by the village limit of Nekattegama, the village limit of Panankaniya ; on the east by the village limit of Panankaniya, the road from Puttalam to Kekirawa, topo plan 4 ; on the south by topo plan 4 ; on the west by topo plan 4 (the road from Puttalam to Nekattegama), the road from Puttalam to Nekattegama.

NOTE.—The following lot lying within the above boundaries is excluded from this order, and its acreage of 3 acres 1 rood and 5 perches is not included in the acreage of 160 acres and 2 roods given above :—

Preliminary plan 695.

Lot.	Name of Land.	Extent, A. R. P.
5	Puranawela	3 1 5



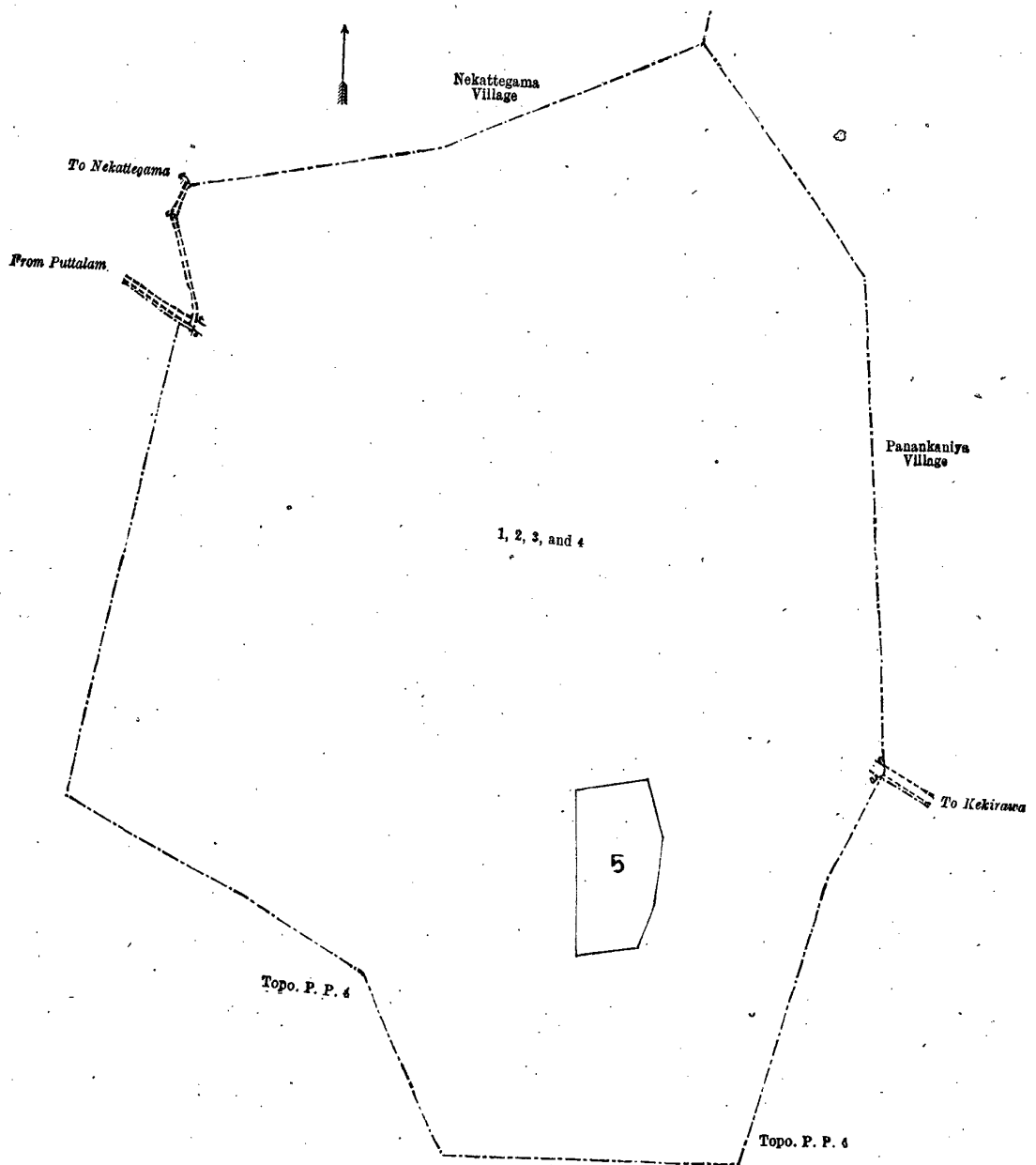
Surveyor-General's Office,
Colombo, January 5, 1916.

Scale of 16 Chains to an Inch.

G. K. THORNHILL,
for Surveyor-General.

July 18, 1916.

T. G. WILLETT,
Special Officer.



Surveyor-General's Office,
Colombo, February 16, 1916.

Scale of 8 Chains to an Inch.

G. K. THORNHILL,
for Surveyor-General.

September 1, 1916.

T. G. WILLETT,
Special Officer.

Anuradhapura S. O. No. 804.

**Order under Section 2 of "The Waste Lands Ordinances of 1897, 1899, 1900, and 1903,"
declaring Lands to be Crown Property.**

In the matter of the lands commonly called or known as Adipara (path), Acharigamakele, &c., situate in the village of Acharigama, in the Ihala Kelegam tulana of the Wilachchiya korale of the Nuwaragam palata, in the North-Central Province, and of "The Waste Lands Ordinances of 1897, 1899, 1900, and 1903."

THE notice required by section 1 of "The Waste Lands Ordinances of 1897, 1899, 1900, and 1903," having been duly published in manner prescribed by that section in respect of the above-named lands (*vide* Notice No. 5,843), and no claim having been made to the said lands or to any interest therein within the period of three months from the date specified in the said notice, I, Thomas Graham Willett, Special Officer appointed under section 28 of the said Ordinances, under and by virtue of the powers vested in me in that behalf by section 2 of the said Ordinances, do hereby on this 1st day of September, 1916, order and declare that the said lands, as more fully described herein below, situate in the village of Acharigama, in the Ihala Kelegam tulana of the Wilachchiya korale of the Nuwaragam palata, in the North-Central Province, and shown as lots 1, 2, 3, 4, 5, 6, 7, 8, 9, 12, and 13 in preliminary plan 678 and in the annexed diagram, and containing in extent 178 acres 2 roods and 35 perches, are the property of the Crown.

Description of the Lands referred to.

The following lots situated in the village of Acharigama, in the Ihala Kelegam tulana of the Wilachchiya korale of the Nuwaragam palata, in the North-Central Province, as described in the annexed diagram :—

Preliminary plan 678.

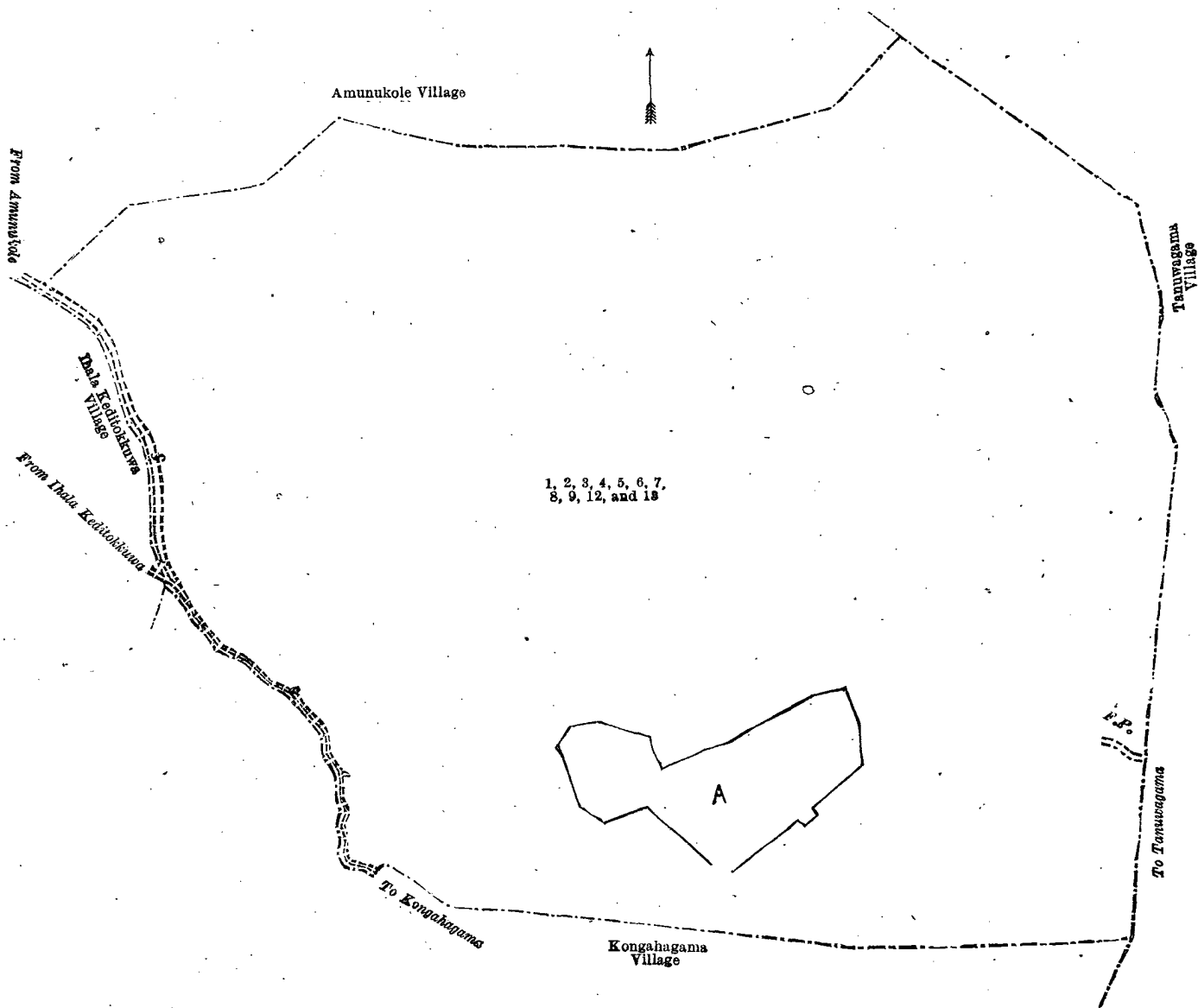
Lot.	Name of Land.	Extent, A R. P.	Lot.	Name of Land.	Extent, A R. P.
1 ..	Adipara (path) ..	0 2 10	7 ..	Adipara (path) ..	0 0 16
2 ..	Acharigamakele ..	139 2 18	8 ..	Acharigamakele ..	0 0 39
3 ..	Pangwewa (tank) ..	3 1 23	9 ..	Adipara (path) ..	0 0 4
4 ..	Acharigamakele (tank bund reservation)	1 2 10	12 ..	Acharigamakele ..	22 2 25
5 ..	Do. (do.) ..	1 2 26	13 ..	Adipara (path) ..	0 0 6
6 ..	Acharigamawewa (tank)	8 3 18			
					178 2 35

and bounded as follows : on the north by the village limit of Amunukole ; on the east by the village limit of Tanuwagama ; on the south by the village limit of Kongahagama ; on the west by the village limit of Kongahagama, the village limit of Ihala Keditokkuwa.

NOTE.—The following lots lying within the above boundaries are excluded from this order, and their aggregate acreage of 7 acres and 1 perch is not included in the acreage of 178 acres 2 roods and 35 perches given above :—

Preliminary plan 678.

Lot.	Name of Land.	Extent, A R. P.
A 10 ..	Acharigamawela (T. Ps. 224,496 and 224,497)	6 2 38
A 11 ..	Do. (encroachment by owner of T. P. 224,496)	0 1 3
		7 0 1



Surveyor-General's Office,
Colombo, February 16, 1916.

Scale of 8 Chains to an Inch.

G. K. THORNHILL,
for Surveyor-General.

September 1, 1916. T. G. WILLET,
Special Officer.

Anuradhapura S. O. No. 805.

Order under Section 2 of "The Waste Lands Ordinances of 1897, 1899, 1900, and 1903,"
declaring Lands to be Crown Property.

In the matter of the lands commonly called or known as Tammannewalanda, ditto (chena reserve); &c., situate in the village of Pahala Tammannewa, in the Alutkadawat tulana of the Kadawat korale of the Nuwaragam palata, in the North-Central Province, and of "The Waste Lands Ordinances of 1897, 1899, 1900, and 1903."

THE notice required by section 1 of "The Waste Lands Ordinances of 1897, 1899, 1900, and 1903," having been duly published in manner prescribed by that section in respect of the above-named lands (*vide* Notice No. 5,791), and no claim having been made to the said lands, or to any interest therein within the period of three months from the date specified in the said notice, I, Thomas Graham Willett, Special Officer appointed under section 28 of the said Ordinances, under and by virtue of the powers vested in me in that behalf by section 2 of the said Ordinances, do hereby on this 24th day of June, 1916, order and declare that the said lands, as more fully described herein below, situate in the village of Pahala Tammannewa, in the Alutkadawat tulana of the Kadawat korale of the Nuwaragam palata, in the North-Central Province, and shown as lots 1, 1A, 1B, 1D, 1E, 1F, 1H, 1K, 3A, 5, 7, 8, 9A, 9B, 10, 12, 13, 14, 15, 16, 17, 18, 19, 20, 21, 22 in preliminary plan 630 and in the annexed diagram, and containing in extent 506 acres 1 rood and 39 perches, are the property of the Crown.

Description of the Lands referred to.

The following lots situated in the village of Pahala Tammannewa, in the Alutkadawat tulana of the Kadawat korale of the Nuwaragam palata, in the North-Central Province, as described in the annexed diagram:—

Preliminary plan 630.

Lot.	Name of Land.	Extent, A. R. P.	Lot.	Name of Land.	Extent, A. R. P.
1	Tammannewalanda	237 3 0	10	Kudawewa (palu tank and bund)	3 0 16
1A	Do. (chena reserve)	139 1 11	12	Puhudiwulwewa (do.)	7 2 24
1B	Do.	49 1 7	13	Cart track	1 0 16
1D	Do. (reservation for bund)	0 2 30	14	Footpath	0 0 15
1E	Do. (cemetery)	0 0 19	15	Stream	0 0 6
1F	Do. (reservation for path)	0 0 29	16	Cart track	1 2 25
1H	Do. (do.)	0 0 18	17	Stream	0 0 27
1K	Do.	1 0 6	18	Do.	0 0 32
3A	Akkarawela (reservation for ela)	0 1 27	19	Footpath	0 0 6
5	Tisbamba	2 3 33	20	Stream	1 2 27
7	Cemetery	0 0 10	21	Bund reservation	1 1 34
8	Tammannewawewa (tank and bund)	56 3 10	22	Do.	0 0 17
9A	Akkaraidama (reservation for path)	0 0 34			
9B	Do. (reservation for ela)	0 1 0			506 1 39

and bounded as follows: on the north by the village limit of Paranamillewa, the village limit of Peddagama; on the east by the village limit of Peddagama, the village limit of Etawiragollewa; on the south by the village limit of Etawiragollewa (a road), the village limit of Mahadiwulwewa (a road), the village limit of Mahadiwulwewa; on the west by the village limit of Rambewa, the Peddagama-ela.

NOTE.—The following lots lying within the above boundaries are excluded from this order, and their aggregate acreage of 60 acres 1 rood and 5 perches is not included in the acreage of 506 acres 1 rood and 39 perches given above:—

Preliminary plan 630.

Lot.	Name of Land.	Extent, A. R. P.	Lot.	Name of Land.	Extent, A. R. P.
A 1 I	Tammannewalanda	1 0 8	C 1G	Tammannewalanda	2 0 10
A 1J	Do. (part of T. P. 206,409)	0 3 10	C 9	T. P. 233,858	3 2 22
A 2	T. Ps. 263,383, 242,132, and part of T. P. 206,409	23 1 39	D 1C	Tammannewalanda (part of T. P. 169,485)	4 0 18
A 3	T. P. 257,154	3 0 34	D 11	Akkarawela (part of T. P. 169,485)	5 2 0
A 4	Puranewela	13 1 38	D 11A	Akkarawela	0 0 15
B 5A	Tisbamba	0 1 20			
B 6	Gangoda (native garden)	2 1 20			60 1 5
B 6A	Do. (reservation for bund)	0 0 11			

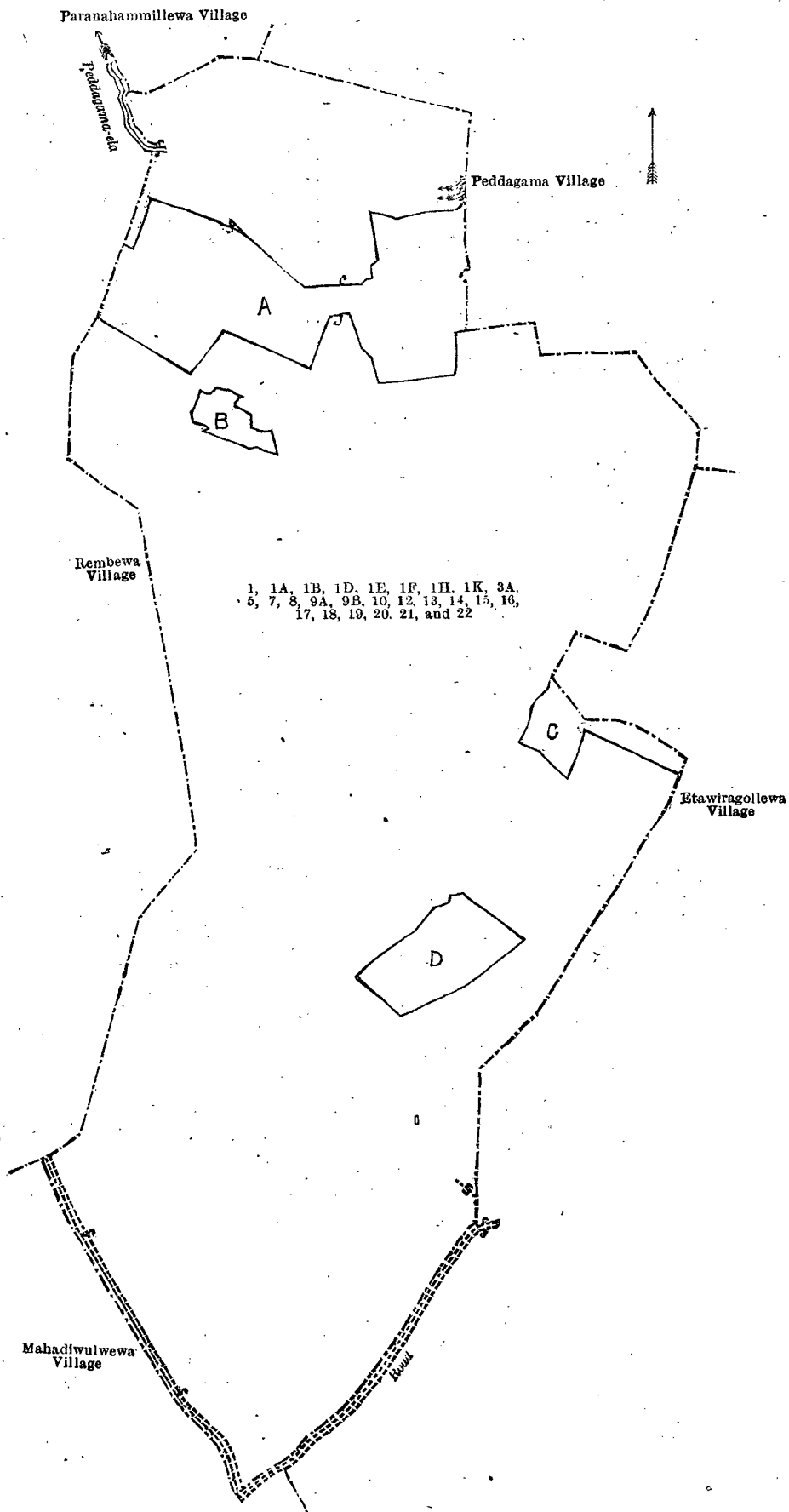
[For Diagram see page 1087.]

Anuradhapura S. O. No. 806.

Order under Section 2 of "The Waste Lands Ordinances of 1897, 1899, 1900, and 1903,"
declaring Lands to be Crown Property.

In the matter of the lands commonly called or known as Ehetugahalanda, Moramukalana, &c., situate in the village of Halikumbukgollewa, in the Alutkadawat tulana of the Kadawat korale of the Nuwaragam palata, in the North-Central Province, and of "The Waste Lands Ordinances of 1897, 1899, 1900, and 1903."

THE notice required by section 1 of "The Waste Lands Ordinances of 1897, 1899, 1900, and 1903," having been duly published in manner prescribed by that section in respect of the above-named lands (*vide* Notice No. 5,782), and no claim having been made to the said lands or to any interest therein within the period of three months from the date specified in the said notice, I, Thomas Graham Willett, Special Officer appointed under section 28 of the said Ordinances, under and by virtue of the powers vested in me in that behalf by section 2 of the said Ordinances, do hereby on this 21st day of June, 1916, order and declare that the said lands, as more fully described herein below, situate in the village of Halikumbukgollewa, in the Alutkadawat tulana of the Kadawat korale of the Nuwaragam palata, in the North-Central Province, and shown as lots 1, 2, 3, 3A, 3B, 3C, 3J, 4, 8½, 9A, 10, 11, 12A, 16A, 17, 19, 19½, 20, 21, 22, 23, 24, 25, 26, 27, in preliminary plan 626 and in the annexed diagram, and containing in extent 707 acres 2 roods and 34 perches, are the property of the Crown.



Surveyor-General's Office,
Colombo, December 15, 1915.

Scale of 16 Chains to an Inch.

G. K. THORNHILL,
for Surveyor-General.

June 24, 1916.

T. G. WILLETT,
Special Officer.

Description of the Lands referred to.

The following lots situated in the village of Halikumbukgollewa, in the Alutkadawat tulana of the Kadawat korale of the Nuwaragam palata, in the North-Central Province, as described in the annexed diagram :—

Preliminary plan 626.

Lot.	Name of Land.	Extent, A. R. P.	Lot.	Name of Land.	Extent, A. R. P.
1	Ehetugahalanda	4 2 10	16A	Accaraidama	0 3 19
2	Moramukalana	38 3 30	17	Kumbukgollewelanda	0 3 0
3	Halikumbukgollewehenyaya	281 0 36	19	Tisbamba	1 2 25
3A	Kumbukgollewelanda	103 2 32	19½	Do.	0 0 33
3B	Do.	22 0 9	20	Cemetery	0 1 12
3C	Do. (path reservation)	0 0 16	21	Kudawewa (abandoned tank)	10 0 24
3J	Do.	106 2 5	22	Minor road	1 3 6
4	Godamukalana	30 2 13	23	Footpath	0 0 35
8½	Diulgahakele	0 2 17	24	Meegaha-oya (stream)	2 0 18
9A	Accaraidama	0 0 36	25	Sluice-ela (stream)	0 0 17
10	Bund reservation	2 0 19	26	Van-ela (stream)	0 2 11
11	Halikumbukgollewawewa (tank and bund)	96 0 27	27	Footpath	1 1 35
12A	Accaraidama	0 2 29			707 2 34

and bounded as follows : on the north by the village limit of Kongollewa, the village limit of Galegama; on the east by the village limit of Etakada; on the south by the village limit of Etawiragollewa; on the west by the village limit of Peddagama.

NOTE.—The following lots lying within the above boundaries are excluded from this order, and their aggregate acreage of 57 acres 2 roods and 35 perches is not included in the acreage of 707 acres 2 roods and 34 perches given above :—

Preliminary plan 626.

Lot.	Name of Land.	Extent, A. R. P.	Lot.	Name of Land.	Extent, A. R. P.
3D	Dewale premises	0 0 15	14	Diyapattagahalanda	1 2 28
3E	Kumbukgollewelanda	1 2 37	15	Accaraidama (T. P. 258,399)	1 1 12
3F	Do.	3 3 1	16	Do. (T. P. 258,398)	0 3 25
3H	Do.	2 3 17	17A	Gangoda	1 0 19
3I	Do.	2 0 0	18	Do.	2 2 2
7	Meegahaidama	3 0 0	A 3G	Kumbukgollewelanda (part of T. P. 258,344)	0 0 10
8	Puranawela	16 2 1	A 9	Accaralanda	1 1 26
12	Accaraidama (T. Ps. 234,836 and 159,961)	18 3 2			57 2 35

[For Diagram see page 1089.]

Anuradhapura S. O. No. 807.

Order under Section 2 of "The Waste Lands Ordinances of 1897, 1899, 1900, and 1903,"
declaring Lands to be Crown Property.

In the matter of the lands commonly called or known as Adipara (footpath), Warayayahena, and Labugahayaya, &c., situate in the village of Karambawa, in the Pahala Kelegam tulana of the Wilachchiya korale of the Nuwaragam palata, in the North-Central Province, and of "The Waste Lands Ordinances of 1897, 1899, 1900, and 1903."

THE notice required by section 1 of "The Waste Lands Ordinances of 1897, 1899, 1900, and 1903," having been duly published in manner prescribed by that section in respect of the above-named lands (*vide* Notice No. 5,854), and no claim having been made to the said lands or to any interest therein within the period of three months from the date specified in the said notice, I, Thomas Graham Willett, Special Officer appointed under section 28 of the said Ordinances, under and by virtue of the powers vested in me in that behalf by section 2 of the said Ordinances, do hereby on this 1st day of September, 1916, order and declare that the said lands, as more fully described herein below, situate in the village of Karambawa, in the Pahala Kelegam tulana of the Wilachchiya korale of the Nuwaragam palata, in the North-Central Province, and shown as lots 1, 2, 3, 4, 5, 6, 7, 8, 9, 13, 14, 18, 20, 21, 22, 23, 25, 26, 27, and 28 in preliminary plan 694 and in the annexed diagrams, and containing in extent 476 acres 1 rood and 10 perches, are the property of the Crown.

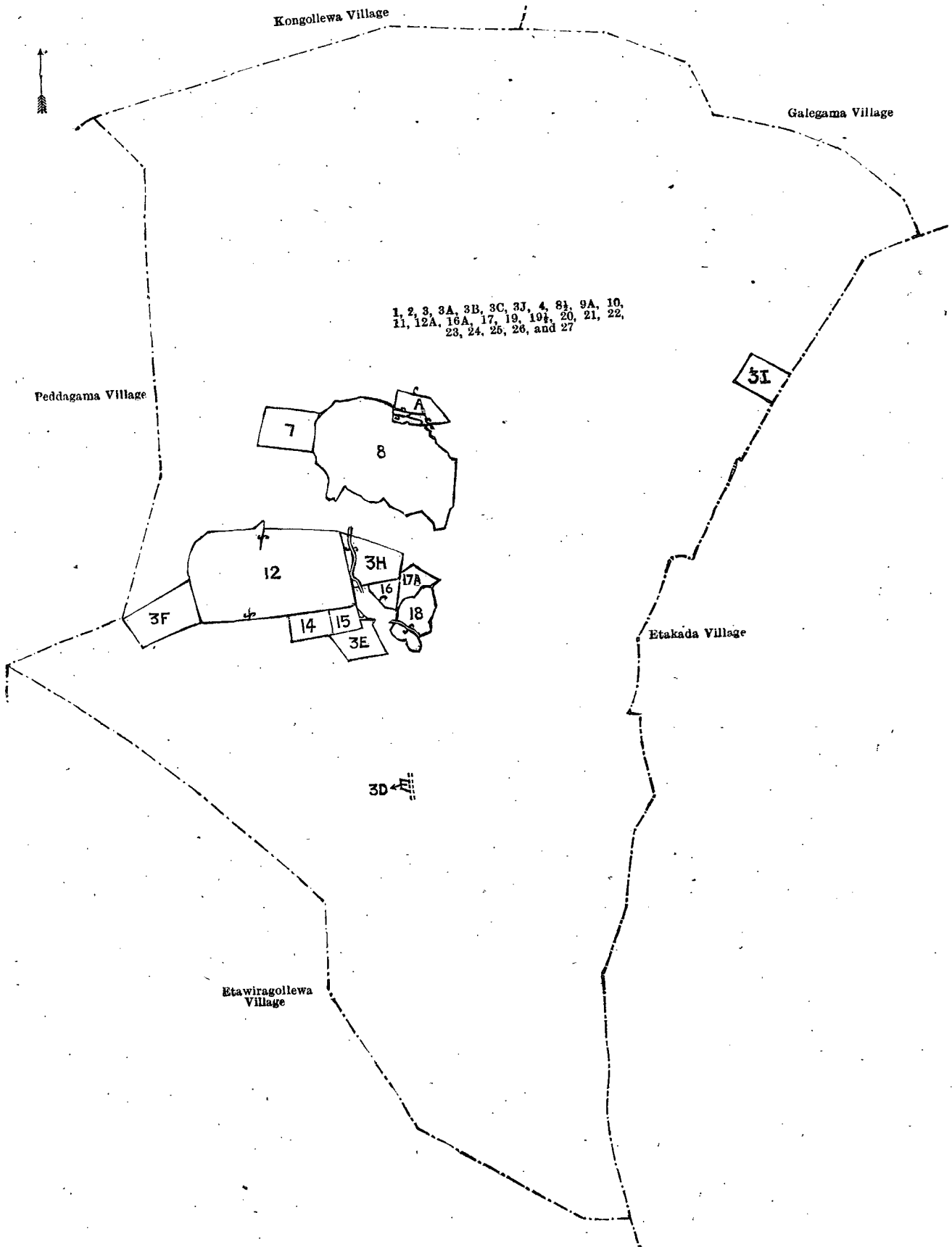
Description of the Lands referred to.

The following lots situated in the village of Karambawa, in the Pahala Kelegam tulana of the Wilachchiya korale of the Nuwaragam palata, in the North-Central Province, as described in the annexed diagrams :—

I.—Preliminary plan 694.

Lot.	Name of Land.	Extent, A. R. P.	Lot.	Name of Land.	Extent, A. R. P.
1	Adipara (footpath)	0 0 8	18	Pinpara (minor road)	2 1 1
2	Warayayahena and Labugahayaya	109 3 10	20	Ela (stream)	0 0 9
3	Adipara (footpath)	0 2 0	21	Minipittaniya (cemetery)	0 2 14
4	Andaragahayayahena	7 0 27	22	Panankaniya-ela (stream)	0 1 36
5	Do.	98 0 17	23	Siyambalagahahena and Mylagahayaya	141 1 7
6	Do.	29 1 26	25	Siyambalagahahenawekandabima (reservation for tank bund)	0 2 3
7	Karambewewewa (tank)	28 2 17	26	Wekanda (tank bund)	0 1 27
8	Wekandebima (reservation for tank bund)	2 1 22	27	Adipara (footpath)	0 0 20
9	Bogahayayahena and Kongahagalahena	16 2 7	28	Lolugahayayahena	34 0 30
13	Karambewetisbamba	1 0 25			475 3 31
14	Palugahahena	2 1 5			

and bounded as follows : on the north by the village limit of Panankaniya; on the east by the village limit of Panankaniya, the village limit of Pahala Halmillewa; on the south by the village limit of Metikewa, topo plan No. 4; on the west by topo plan No. 4, part of Panankaniya-ela, the road from Maragahawewa to Ottapuwa, Puranawela claimed by Maina Vel-Pediya and others, Kongahawattuyaya claimed by ditto, T. P. 151,546, Nitulgahawatta claimed by Walliyakotaluage Rana, Puranawela claimed by Maina Vel-Pediya and others, the village limit of Panankaniya.



Surveyor-General's Office,
Colombo. December 17, 1915.

Scale of 16 Chains to an Inch.

G. K. THORNEILL,
for Surveyor-General.

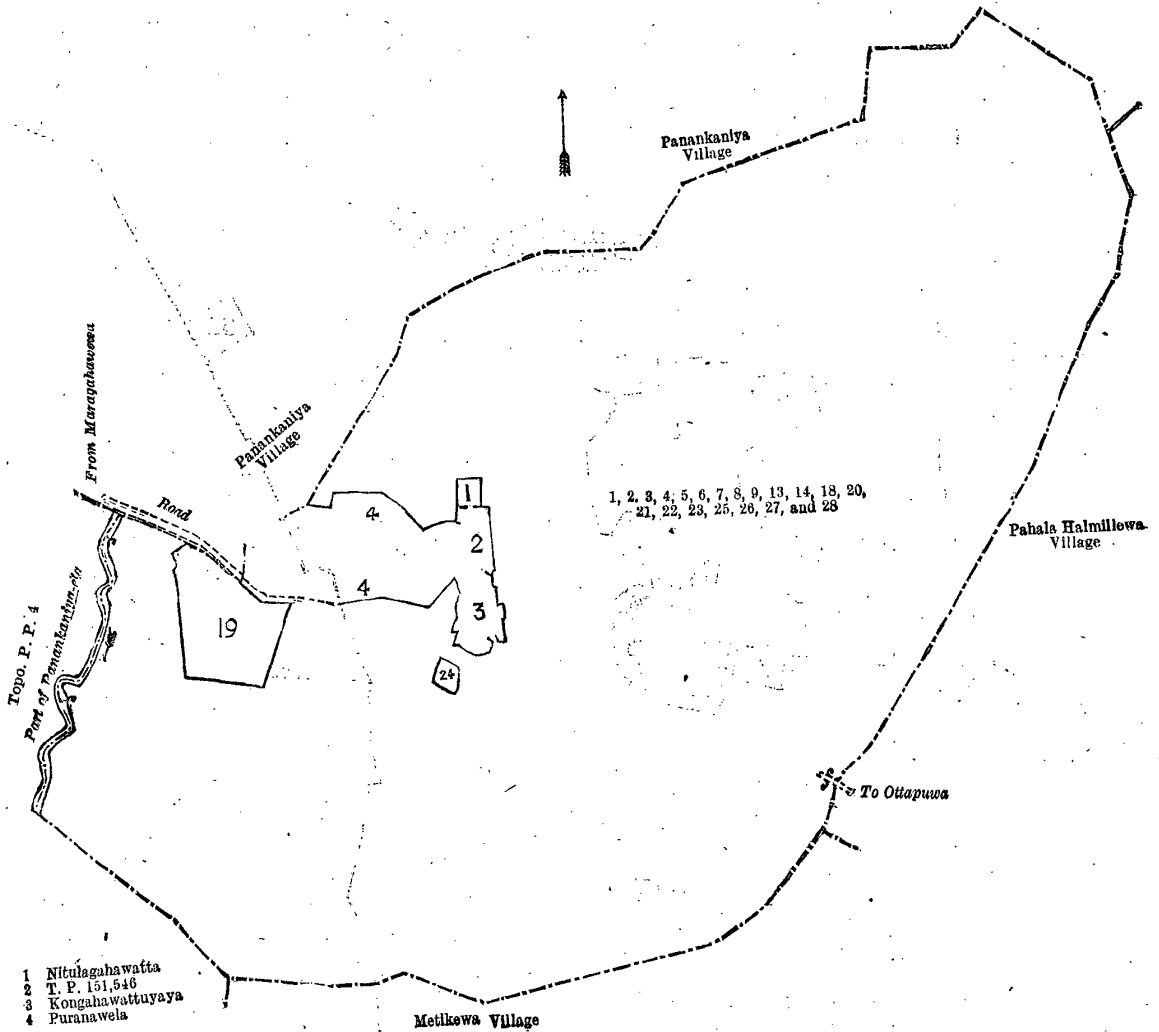
June 21, 1916.

T. G. WILLETT,
Special Officer.

NOTE.—The following lots lying within the above boundaries are excluded from this order, and their aggregate acreage of 9 acres 2 roods and 7 perches is not included in the acreage of 475 acres 3 roods and 31 perches given above :—

Preliminary plan 694.

Lot.	Name of Land.	Extent, A. R. P.
19	Siyambalagaha-akkarehena, T. P. 229,302	8 3 35
24	Millagahawatta ..	0 2 12
		9 2 7



Surveyor-General's Office,
Colombo, February 15, 1916.

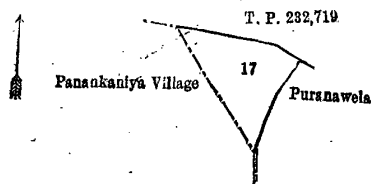
Scale of 16 Chains to an Inch.

G. K. THORNHILL,
for Surveyor-General.

II.—Preliminary plan 694.

Lot.	Name of Land.	Extent, A. R. P.
17	Dangahalena	0 1 19

and bounded as follows : on the north by T. P. 232,719 ; on the east by Puranawela claimed by Maina Vel-Pediya and others ; on the south and west by the village limit of Panankaniya.



Scale of 4 Chains to an Inch.

Surveyor-General's Office,
Colombo, February 15, 1916.

G. K. THORNHILL,
for Surveyor-General.

September 1, 1916. T. G. WILLET,
Special Officer.

Hambantota S. O. No. 1,305.**Order under Section 2 of "The Waste Lands Ordinances of 1897, 1899, 1900, and 1903,"
declaring Land to be Crown Property.**

In the matter of the land commonly called or known as Tennehena (reservation for trig station), situate in the village of Getamana, in the West Giruwa pattu of the Hambantota District, in the Southern Province, and of "The Waste Lands Ordinances of 1897, 1899, 1900, and 1903."

"The notice required by section 1 of "The Waste Lands Ordinances of 1897, 1899, 1900, and 1903," having been duly published in manner prescribed by that section in respect of the above-named land (*vide* Notice No. 5,682), and no claim having been made to the said land or to any interest therein within the period of three months from the date specified in the said notice, I, Thomas Graham Willett, Special Officer appointed under section 28 of the said Ordinances, under and by virtue of the powers vested in me in that behalf by section 2 of the said Ordinances, do hereby on this 29th day of July, 1916, order and declare that the said land, as more fully described herein below, situate in the village of Getamana, in the West Giruwa pattu of the Hambantota District, in the Southern Province, and shown as lot 143A19 in preliminary plan 296 and in the annexed diagram, and containing in extent 1 acre 2 roods and 8 perches, are the property of the Crown.

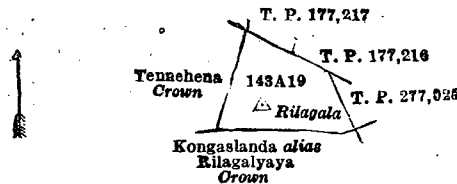
Description of the Land referred to.

The following lot situated in the village of Getamana, in the West Giruwa pattu of the Hambantota District, in the Southern Province, as described in the annexed diagram :—

Preliminary plan 296.

Lot.	Name of Land.	Extent, A. R. P.
143A19	Tennehena (reservation for trig station)	1 2 8

and bounded as follows : on the north by T. Ps. 177,217 and 177,216 ; on the east by T. P. 277,025 ; on the south by Kongaslanda *alias* Rilagalayaya claimed by the Crown and C. P. Kodippuli Don Abraham Wijesinghe and others ; on the west by Tennehena claimed by the Crown.



Surveyor-General's Office,
Colombo, May 18, 1915.

Scale of 8 Chains to an Inch.

G. K. THORNHILL,
for Surveyor-General.

T. G. WILLETT,
Special Officer.
July 29, 1916.


Hambantota S. O. No. 1,306.**Order under Section 2 of "The Waste Lands Ordinances of 1897, 1899, 1900, and 1903,"
declaring Land to be Crown Property.**

In the matter of the land commonly called or known as Welpalahena (road reservation), situate in the village of Mandaduwa, in the West Giruwa pattu of the Hambantota District, in the Southern Province, and of "The Waste Lands Ordinances of 1897, 1899, 1900, and 1903."

THE notice required by section 1 of "The Waste Lands Ordinances of 1897, 1899, 1900, and 1903," having been duly published in manner prescribed by that section in respect of the above-named land (*vide* Notice No. 5,812), and no claim having been made to the said land or to any interest therein within the period of three months from the date specified in the said notice, I, Thomas Graham Willett, Special Officer appointed under section 28 of the said Ordinances, under and by virtue of the powers vested in me in that behalf by section 2 of the said Ordinances, do hereby, on this 18th day of July, 1916, order and declare that the said land, as more fully described herein below, situate in the village of Mandaduwa, in the West Giruwa pattu of the Hambantota District, in the Southern Province, and shown as lot 49H11 in preliminary plan 243 and in the annexed diagram, and containing in extent 32 perches, is the property of the Crown.

Description of the Land referred to.

The land commonly called or known as Welpalahena (road reservation), situated in the village of Mandaduwa, in the West Giruwa pattu of the Hambantota District, in the Southern Province, containing in extent 32 perches, shown as lot 49H11 in preliminary plan 243 and in the annexed diagram ; and bounded as follows : on the north by T. Ps. 199,480, 215,698 ; on the east by Arekomehenyaya (road reservation) declared to be the property of the Crown under the Waste Lands Ordinances ; on the south by the road from Ranna ; on the west by T. P. 133,894.



Surveyor-General's Office,
Colombo, February 9, 1916.

Scale of 8 Chains to an Inch.

G. K. THORNHILL,
for Surveyor-General.

T. G. WILLETT,
Special Officer.
July 18, 1916.

Kurunegala S. O. No. 1,432.

**Order under Section 2 of "The Waste Lands Ordinances of 1897, 1899, 1900, and 1903,"
declaring Lands to be Crown Property.**

In the matter of the lands commonly called or known as Ellawella, Para, Weralugahamulahena (reservation), &c., situate in the village of Wedeniya, in the Mahagalboda Egoda korale of the Hiriyala hatpattu of the Kurunegala District, in the North-Western Province, and of "The Waste Lands Ordinances of 1897, 1899, 1900, and 1903."

THE notice required by section 1 of "The Waste Lands Ordinances of 1897, 1899, 1900, and 1903," having been duly published in manner prescribed by that section in respect of the above-named lands (*vide* Notice No. 5,788), and no claim having been made to the said lands or to any interest therein within the period of three months from the date specified in the said notice, I, John Murray Davies, Special Officer appointed under section 28 of the said Ordinances, under and by virtue of the powers vested in me in that behalf by section 2 of the said Ordinances, do hereby, on this 19th day of August, 1916, order and declare that the said lands, as more fully described herein below, situated in the village of Wedeniya, in the Mahagalboda Egoda korale of the Hiriyala hatpattu of the Kurunegala District, in the North-Western Province, and shown as lots N 842C, O 842A, J 842A, O 842B, O 842C, N 842B, W 842B, U 843B, F 843A, D 843A, M 843A, G 844A, S 843A, C 844E, F 845 I, F 845H, O 845A, Y 844A, K 845A, E 843B in preliminary plan 1,919 and in the annexed diagrams, and containing in extent 1 acre 3 roods and 32 perches, are the property of the Crown.

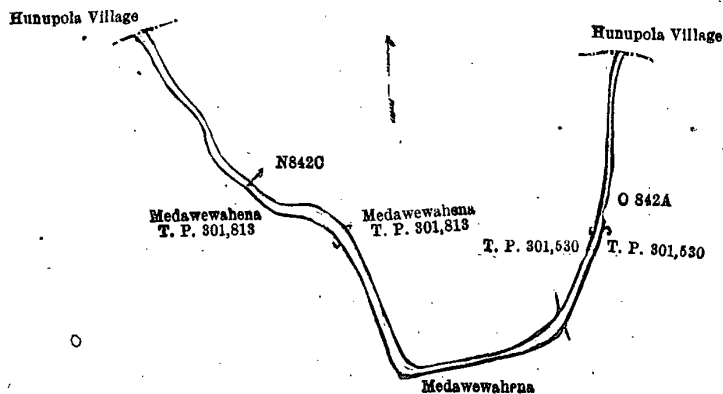
Description of the Lands referred to.

The following lots situated in the village of Wedeniya, in the Madagalboda Egoda korale of the Hiriyala hatpattu of the Kurunegala District, in the North-Western Province, as described in the annexed diagrams:—

I.—Preliminary plan 1,919.

Lot.	Name of Land.	Extent, A. R. P.
N 842C	Elawella	0 0 30
O 842A	Do. (irrigation channel)	0 0 7
		0 0 37

and bounded as follows: on the north by the village limit of Hunupola, Medawawahena sold by the Crown (T. P. 301,813), T. P. 301,530, the village limit of Hunupola; on the east by T. P. 301,530; on the south by Medawawahena sold by the Crown; on the west by Medawawahena sold by the Crown, Medawawahena (T. P. 301,813) sold by the Crown.



Surveyor-General's Office,
Colombo, April 14, 1915.

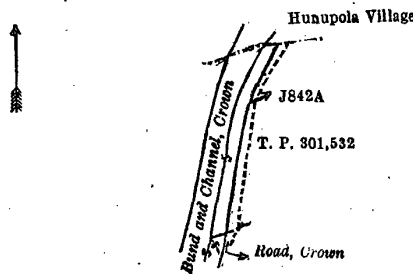
Scale of 4 Chains to an Inch.

G. K. THORNHILL,
for Surveyor-General.

II.—Preliminary plan 1,919.

Lot.	Name of Land.	Extent, A. R. P.
J 842A	Para (road)	0 0 13

and bounded as follows: on the north by the village limit of Hunupola; on the east by T. P. 301,532; on the south by a road declared to be the property of the Crown under the Waste Lands Ordinances; on the west by a bund and channel declared to be the property of the Crown under the Waste Lands Ordinances.



Surveyor-General's Office,
Colombo, April 14, 1915.

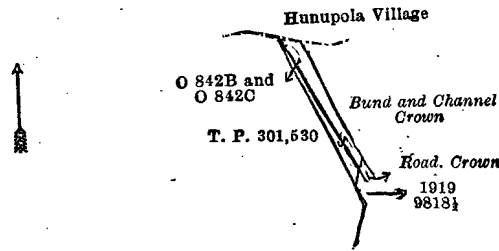
Scale of 4 Chains to an Inch.

G. K. THORNHILL,
for Surveyor-General.

III.—Preliminary plan 1,919.

Lot.	Name of Land.	Extent, A. R. P.
O 842B	Para (road)	0 0 9
O 842C	Weralugahamulahena (reservation)	0 0 10
		0 0 19

and bounded as follows : on the north by the village limit of Hunupola ; on the east by bund and channel to be declared the property of the Crown under the Waste Lands Ordinances ; on the south by a road to be declared the property of the Crown under the Waste Lands Ordinances, Kepitiamukalana (P. P. 1,919/9,819½) declared to be the property of the Crown under the Waste Lands Ordinances ; on the west by T. P. 301,530.



Surveyor-General's Office,
Colombo, April 14, 1915.

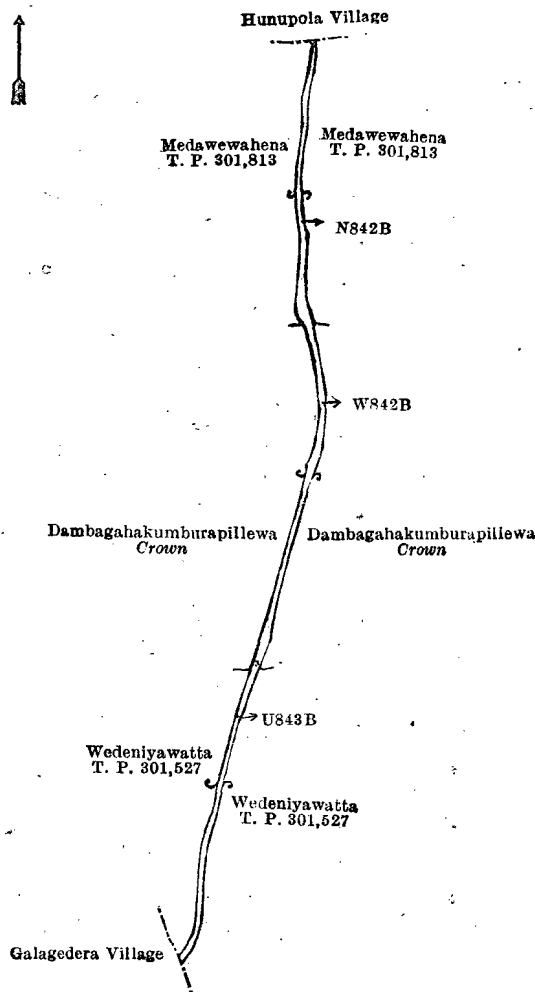
Scale of 4 Chains to an Inch.

G. K. THORNHILL,
for Surveyor-General.

IV.—Preliminary plan 1,919.

Lot.	Name of Land.	Extent, A. R. P.
N 842B ..	Elawella (irrigation channel) ..	0 0 12
W 842B ..	Do. (do.) ..	0 0 15
U 843B ..	Do. (do.) ..	0 0 10
		0 0 37

and bounded as follows : on the north by the village limit of Hunupola ; on the east by Medawewahena sold by the Crown (T. P. 301,813), Dambagahakumburapillewa claimed by the Crown ; on the south by Wedeniyawatta sold by the Crown (T. P. 301,527) ; on the west by the village limit of Galagedera, Wedeniyawatta sold by the Crown (T. P. 301,527), Dambagahakumburapillewa claimed by the Crown, Medawewahena sold by the Crown (T. P. 301,813).



Surveyor-General's Office,
Colombo, April 14, 1915.

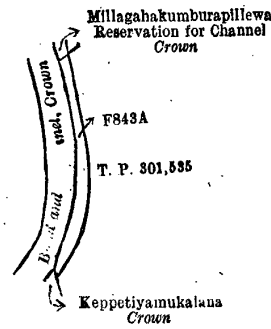
Scale of 4 Chains to an Inch.

G. K. THORNHILL,
for Surveyor-General.

V.—Preliminary plan 1,919.

Lot.	Name of Land.	Extent, A. R. P.
F.843A ..	Millagahakumburapillewa (reservation for future road) ..	0 0 19

and bounded as follows : on the north by Millagahakumburapillewa (reservation for channel) to be declared the property of the Crown under the Waste Lands Ordinances ; on the east by T. P. 301,535 ; on the south by Keppetiyamukalana to be declared the property of the Crown under the Waste Lands Ordinances ; on the west by bund and channel to be declared the property of the Crown under the Waste Lands Ordinances.



Surveyor-General's Office,
Colombo, April 14, 1915.

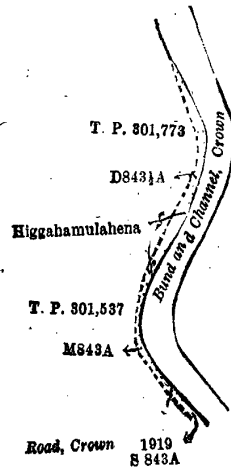
Scale of 4 Chains to an Inch.

G. K. THORNHILL,
for Surveyor-General.

VI.—Preliminary plan 1,919.

Lot.	Name of Land.	Extent, A. R. P.
D 843½A	Para (road)	0 0 24
M 843A	Do. (do.)	0 0 16
		0 1 0

and bounded as follows: on the north and east by a bund and channel to be declared the property of the Crown under the Waste Lands Ordinances; on the south by a road belonging to the Crown (P. P. 1,919/S 843A); on the west by T. P. 301,537, Higgahamulahena sold by the Crown, T. P. 301,773.



Surveyor-General's Office,
Colombo, April 14, 1915.

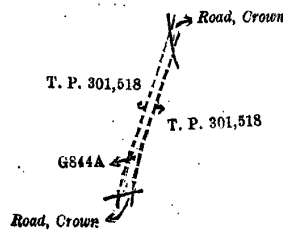
Scale of 4 Chains to an Inch.

G. K. THORNHILL,
for Surveyor-General.

VII.—Preliminary plan 1,919.

Lot.	Name of Land.	Extent, A. R. P.
G 844A	Para (road)	0 0 14

and bounded as follows: on the north by a road to be declared the property of the Crown under the Waste Lands Ordinances; on the east by T. P. 301,518; on the south by a road to be declared the property of the Crown under the Waste Lands Ordinances; on the west by T. P. 301,518.



Surveyor-General's Office,
Colombo, April 14, 1915.

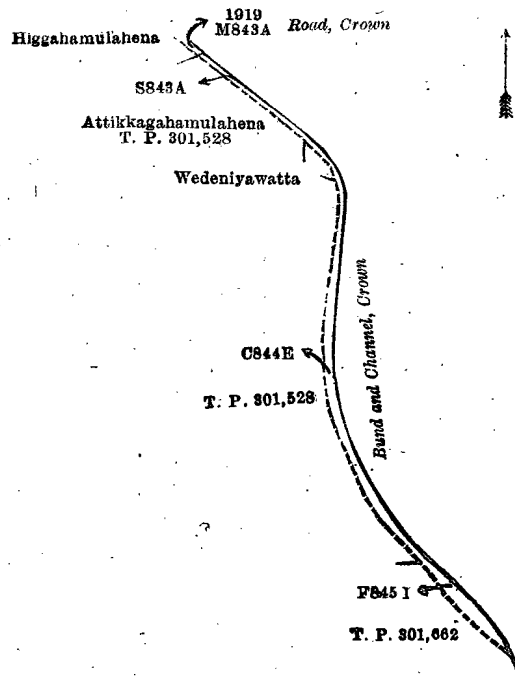
Scale of 4 Chains to an Inch.

G. K. THORNHILL,
for Surveyor-General.

VIII.—Preliminary plan 1,919.

Lot.	Name of Land.	Extent, A. R. P.
S 843A	Para (road)	0 0 13
C 844E	Do. (do.)	0 0 23
F 845I	Do. (do.)	0 0 7
		0 1 3

and bounded as follows : on the north by a road belonging to the Crown (P. P. 1,919/M 843A), a bund and channel to be declared the property of the Crown under the Waste Lands Ordinances ; on the east and south by a bund and channel to be declared the property of the Crown under the Waste Lands Ordinances ; on the west by T. P. 301,662, T. P. 301,528, Wedeniyawatta claimed by Dingiri Banda Koral, Attikagahamulahena sold by the Crown (T. P. 301,528), Higgahamulahena sold by the Crown.



Surveyor-General's Office,
Colombo, April 14, 1915.

Scale of 4 Chains to an Inch.

G. K. THORNHILL,
for Surveyor-General.

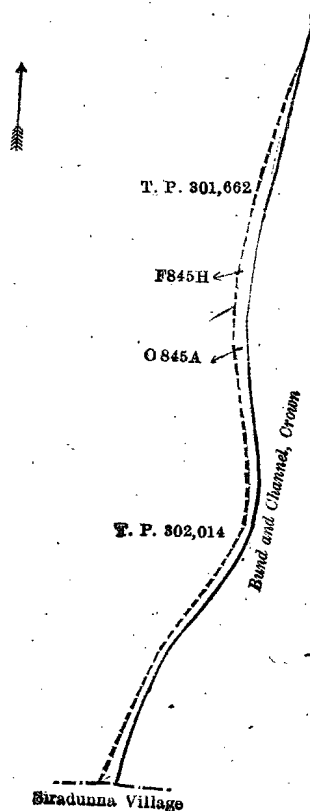
IX.—Preliminary plan 1,919.

Lot.	Name of Land.
F 845H	Para (road)
O 845A	Do. (do.)

Extent, A. R. P.
0 0 10
0 0 28

0 0 38

and bounded as follows : on the north by T. P. 301,662 ; on the east by a bund and channel to be declared the property of the Crown under the Waste Lands Ordinances ; on the south by the village limit of Siradunna ; on the west by T. P. 302,014.



Surveyor-General's Office,
Colombo, April 14, 1915.

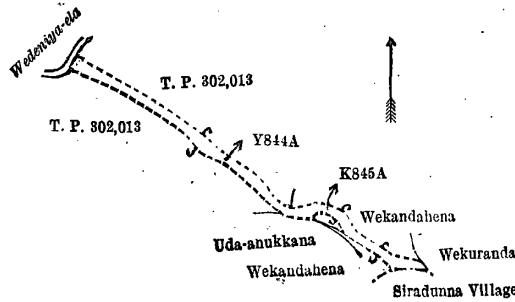
Scale of 4 Chains to an Inch.

G. K. THORNHILL,
for Surveyor-General.

X.—Preliminary plan 1,919.

Lot.	Name of Land.	Extent, A. R. P.
Y 844A	Para (road)	0 0 26
K 845A	Do. (do.)	0 0 11
		0 0 37

and bounded as follows: on the north by T. P. 302,013; on the east by Wekandahena claimed by Dingiri Banda Korala, Wekanda claimed by ditto; on the south by the village limit of Siradunna; on the west by Wekandahena claimed by Dingiri Banda Korala, Kuda-anukkana claimed by Vedanaidelage Dingiri Appu and others, T. P. 302,013, the Wedeniya-ela.



Surveyor-General's Office,
Colombo, April 14, 1915.

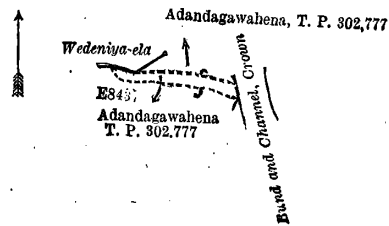
Scale of 4 Chains to an Inch.

G. K. THORNHILL,
for Surveyor-General.

XI.—Preliminary plan 1,919.

Lot.	Name of Land.	Extent, A. R. P.
E 843B	Para (road)	0 0 15

and bounded as follows: on the north by the Wedeniya-ela, Adandagawahena sold by the Crown (T. P. 302,777); on the east by a bund and channel to be declared the property of the Crown under the Waste Lands Ordinances; on the south and west by Adandagawahena sold by the Crown (T. P. 302,777).



Surveyor-General's Office,
Colombo, April 14, 1915.

Scale of 4 Chains to an Inch.

G. K. THORNHILL,
for Surveyor-General.

J. M. DAVIES,
Special Officer.

August 15, 1916.

Kurunegala S. O. No. 1,433.

Order under Section 4, Sub-section (1), of "The Waste Lands Ordinances of 1897, 1899, 1900, and 1903,"
declaring Lands to be Crown Property.

In the matter of the lands commonly called or known as Konkumburapillewa, Kurukohomeddeyaya, Wagollahenyaya (reservation for Deduru-oya), &c., situate in the village of Embaluwa, in the Mahagalboda Egoda korale of the Hiriyala hatpattu of the Kurunegala District, in the North-Western Province, and of "The Waste Lands Ordinances of 1897, 1899, 1900, and 1903."

WHEREAS in pursuance of section 1 of the said Ordinances it was duly notified on the 1st day of March, 1912, that if no claim to the lands commonly called or known as Konkumburapillewa, Kurukohomeddeyaya, Wagollahenyaya (reservation for Deduru-oya), &c., situate in the village of Embaluwa, in the Mahagalboda Egoda korale of the Hiriyala hatpattu of the Kurunegala District, in the North-Western Province, containing in extent 27 acres 3 roods and 7 perches, and shown as lots E 742J, E 742K, 9032, E 742F, E 742G, J 743B, I 743 in preliminary plan 1,778 and in the annexed diagrams, was made to John Murray Davies, Special Officer appointed under section 28 of the said Ordinances, within the period of three months from the date specified in such notice, such lands would be declared the property of the Crown, and dealt with on account of the Crown (*vide* Notice No. 4,369):

And whereas (1) Tennakoon Mudiyansele Kudarala and (2) Banneka Mudiyansele Tikiri Menika made claim thereto, and whereas the said two claimants came to an agreement dated the 21st day of October, 1912, whereby, in consideration of (a) Tennakoon Mudiyansele Mudiyansele being declared the purchaser of 15 acres more or less, (b) Banneka Mudiyansele Dingiri Banda and ditto Dingiri Menika being declared the purchasers of 15 acres more or less, and (c) Tennakoon Mudiyansele Tikiri Menika and ditto Ran Menika being declared the purchasers of 10 acres more or less, all of lot E 742 of the notice and of the preliminary plan 1,778, now shown as lots (a) E 742C, (b) E 742D, and (c) E 742E respectively on the same preliminary plan for (a) Rs. 240, (b) Rs. 240, and (c) Rs. 160 respectively, they withdrew their claims to the above-mentioned lots E 742J, E 742K, 9032, E 742F, E 742G, J 743B, and I 743 of this order, I, John Murray Davies, Special Officer appointed under section 28 of the said Ordinances, under and by virtue of the powers vested in me in that behalf by section 4 of the said Ordinances, do hereby on this 15th day of July, 1916, order and declare, under section 4, sub-section (1), of the said Ordinances, that the said lands, as more fully described herein below, are the property of the Crown.

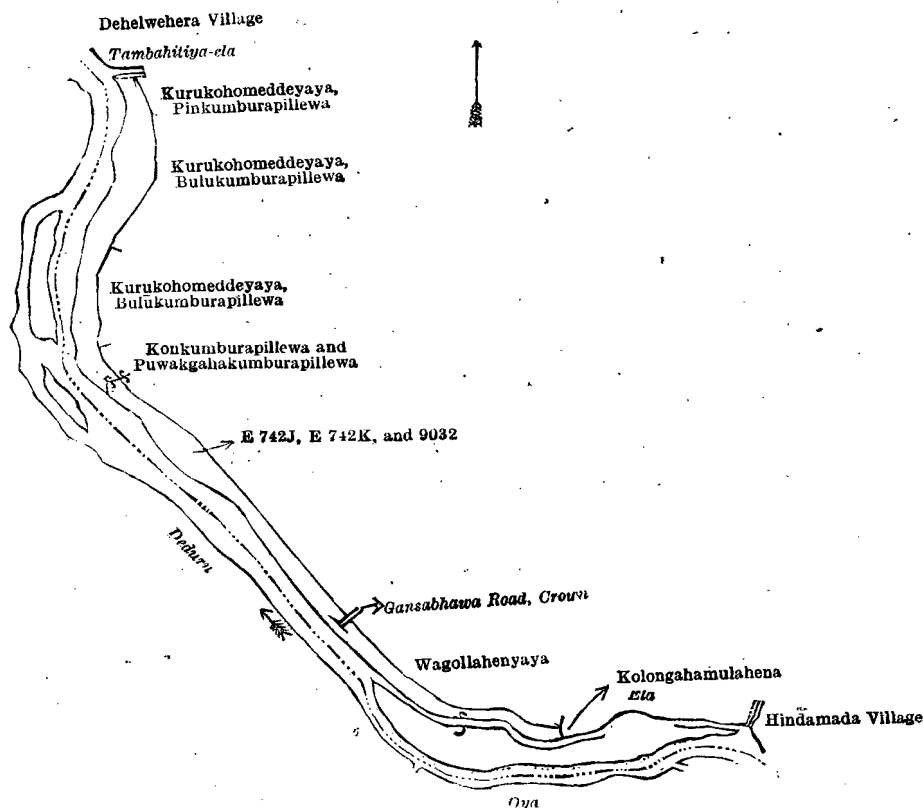
Description of the Lands referred to.

The following lots situated in the village of Embaluwa, in the Mahagalboda Egoda korale of the Hiriyala hatpattu of the Kurunegala District, in the North-Western Province, as described in the annexed diagrams:—

I.—Preliminary plan 1,778.

Lot.	Name of Land.	Extent, A. R. P.
E 742J	Konkumburapillewa, Kurukohomeddeyaya, Wagollahenyaya (reservation for Deduru-oya)	7 2 29
E 742K	Part of Deduru-oya	6 0 5
9032	Island	7 0 29
		20 3 23

and bounded as follows: on the north by the village limit of Dehelwehera, Tambahitiya-ela; on the east by Kurukohomeddeyaya, Pinkumburapillewa sold to Tennakoon Mudiyanse under the Waste Lands Ordinances, Kurukohomeddeyaya, Bulukumburapillewa sold to Banneka Mudiyanse under the Waste Lands Ordinances, Kurukohomeddeyaya, Bulukumburapillewa sold to Tennakoon Mudiyanse under the Waste Lands Ordinances, Kurukohomeddeyaya, Bulukumburapillewa sold to Fredrick Richard Senanayaka under the Waste Lands Ordinances, Gansabhawa road to be declared the property of the Crown under the Waste Lands Ordinances, Wagollahenyaya sold to Alice Kotalawala, as administratrix of the estate of the late Mrs. Peternella Attygalla under the Waste Lands Ordinances, Kolongahamulahena sold by the Crown, ela, the village limit of Hindamada; on the south and west by part of Deduru-oya.



Surveyor-General's Office,
Colombo, January 4, 1915.

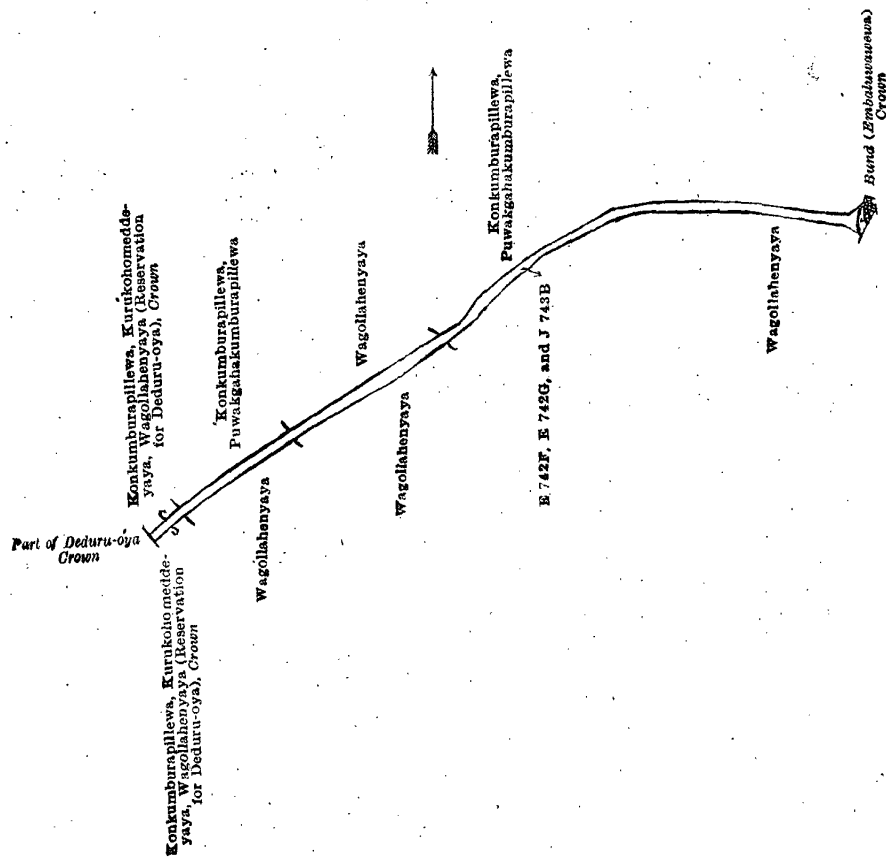
Scale of 16 Chains to an Inch.

G. K. THORNHILL,
for Acting Surveyor-General.

II.—Preliminary plan 1,778.

Lot.	Name of Land.	Extent, A. R. P.
E 742F	Gansabhawa road	0 0 13
E 742G	Do.	0 1 7
J 743B	Do.	0 0 22
		0 2 2

and bounded as follows: on the north by Konkumburapillewa, Kurukohomeddeyaya, Wagollahenyaya (reservation for Deduru-oya) to be declared the property of the Crown under the Waste Lands Ordinances, Konkumburapillewa, Puwakgahakumburapillewa sold to Fredrick Richard Senanayake under the Waste Lands Ordinances, Wagollahenyaya sold to Fredrick Richard Senanayaka under the Waste Lands Ordinances, Konkumburapillewa, Puwakgahakumburapillewa sold to Fredrick Richard Senanayaka under the Waste Lands Ordinances; on the east by bund (Embaluwawewa) to be declared the property of the Crown under the Waste Lands Ordinances; on the south by Wagollahenyaya sold to Alice Kotalawala, as administratrix of the estate of the late Mrs. Peternella Attygalla, under the Waste Lands Ordinances, Konkumburapillewa, Kurukohomeddeyaya, Wagollahenyaya (reservation for Deduru-oya) to be declared the property of the Crown under the Waste Lands Ordinances; on the west by part of Deduru-oya to be declared the property of the Crown under the Waste Lands Ordinances.



Surveyor-General's Office,
Colombo, January 4, 1915.

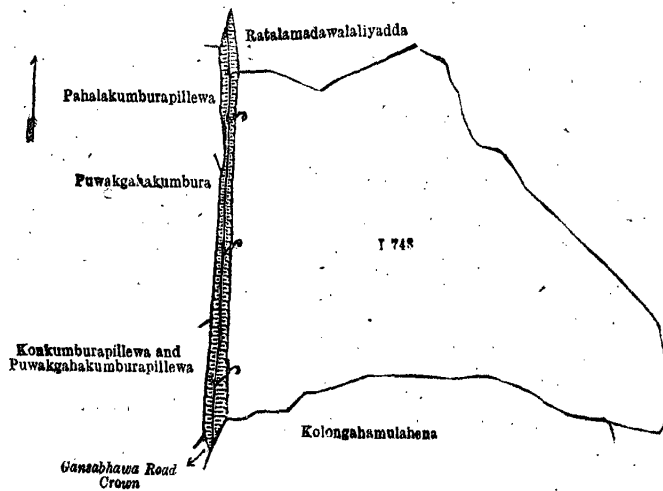
Scale of 4 Chains to an Inch.

G. K. THORNHILL,
for Acting Surveyor-General.

III.—Preliminary plan 1,778.

Lot.	Name of Land.	Extent, A. R. P.
I 743	Embaluwawewa	6 1 22

and bounded as follows: on the north and east by Ratalamadawalaliyadda sold by the Crown; on the south by Ratalamadawalaliyadda sold by the Crown, Kolongahamulahena sold by the Crown; on the west by Gansabhawa road to be declared the property of the Crown under the Waste Lands Ordinances, Konkumburapillewa and Puwakgahakumburapillewa sold to Fredrick Richard Senanayaka under the Waste Lands Ordinances, Puwakgahakumbura claimed by B. M. Ran Menika and others, Pahalakumburapillewa sold by the Crown, Ratalamadawalaliyadda sold by the Crown.



Surveyor-General's Office,
Colombo, January 4, 1915.

Scale of 4 Chains to an Inch.

G. K. THORNHILL,
for Acting Surveyor-General.

July 15, 1916.

J. M. DAVIES,
Special Officer.

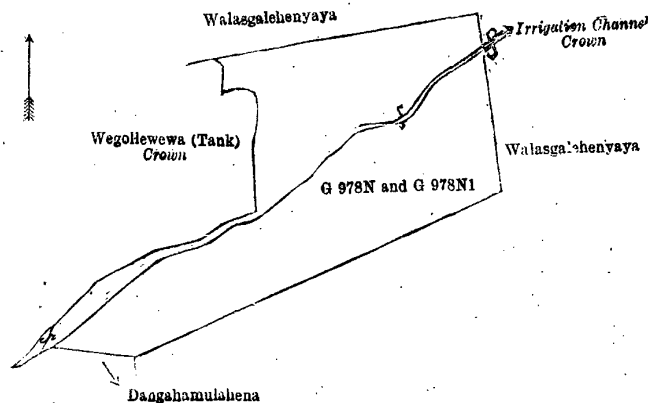
Description of the Lands referred to.

The following lots situated in the village of Wegolla, in the Mahagalboda Egoda korale of the Hiriyala hatpattu of the Kurunegala District, in the North-Western Province, as described in the annexed diagrams :—

I.—Preliminary plan 1,977.

Lot.	Name of Land.	Extent, A. R. P.
G 978N	Walasangalehena	3 0 4
G 978N1	Wegollewewa (tank)	0 2 1
		3 2 5

and bounded as follows : on the north by Walasangalehenyaya sold to Alexander Mendis Abeygunaratna, Notary, under the Waste Lands Ordinances ; on the east by Walasangalehenyaya sold to Alexander Mendis Abeygunaratna, Notary, under the Waste Lands Ordinances ; on the south by Walasangalehenyaya sold to Alexander Mendis Abeygunaratna, Notary, under the Waste Lands Ordinances, Dangahamulahena sold to Manamala Arachchillage Dingiri Appu under the Waste Lands Ordinances ; on the west by Wegollewewa (tank) to be declared the property of the Crown under the Waste Lands Ordinances.



Surveyor-General's Office,
Colombo, January 4, 1916.

Scale of 4 Chains to an Inch.

G. K. THORNHILL,
for Surveyor-General.

II.—Preliminary plan 1,977.

Lot.	Name of Land.	Extent, A. R. P.
G 978AT	Part of Wegolla tank	0 0 11

and bounded as follows : on the north by Wegollewewa (tank) to be declared the property of the Crown under the Waste Lands Ordinances ; on the east and south by Dangahamulahena sold to Manamala Arachchillage Dingiri Appu under the Waste Lands Ordinances ; on the west by part of Wegolla tank belonging to the Crown.



Surveyor-General's Office,
Colombo, January 4, 1916.

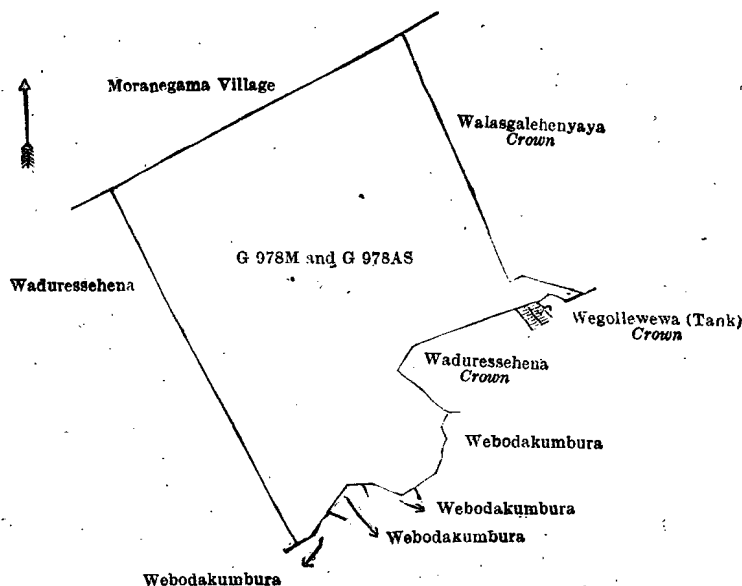
Scale of 4 Chains to an Inch.

G. K. THORNHILL,
for Surveyor-General.

III.—Preliminary plan 1,977.

Lot.	Name of Land.	Extent, A. R. P.
G 978M	Waduressehena	4 3 29
G 978AS	Part of Wegolla tank	0 0 10
		4 3 39

and bounded as follows : on the north by the village limit of Moranegama ; on the east by Walasangalehenyaya sold to Alexander Mendis Abeygunaratna, Notary, under the Waste Lands Ordinances ; on the south by Wegollewewa (tank) to be declared the property of the Crown under the Waste Lands Ordinances, Waduressehena to be declared the property of the Crown under the Waste Lands Ordinances, Webodakumbura claimed by Punchappu Naidelage Menika Naide and others under the Waste Lands Ordinances, Webodakumbura claimed by Arachchi Naidelage Kiri Etani and others, Webodakumbura claimed by Arachchi Naidelage Ranga Naide and others, Webodakumbura claimed by Arachchi Naidelage Ranga Naide ; on the west by Waduressehena sold to Jayawardena Mudiyansele Menikhamy and another under the Waste Lands Ordinances.



Surveyor-General's Office,
Colombo, January 4, 1916.

Scale of 4 Chains to an Inch.

G. K. THORNHILL,
for Surveyor-General.

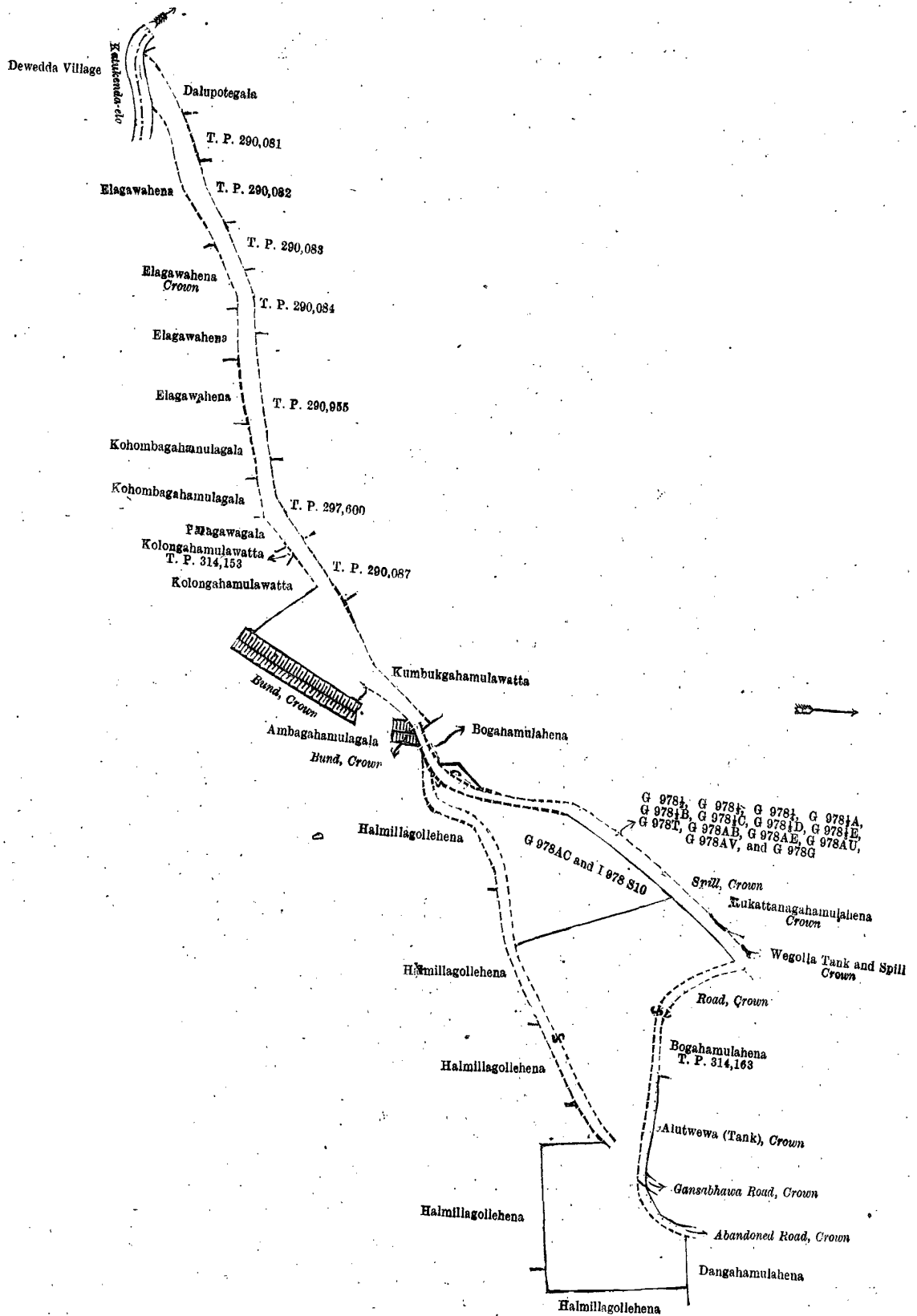
IV.—Preliminary plan 1,977.

Lot.	Name of Land.	Extent, A. R. P.	Lot.	Name of Land.	Extent, A. R. P.
G 978 $\frac{1}{2}$	Gansabhawa road	.. 0 3 9	G 978 $\frac{1}{2}$ E	Abandoned road (chena)	.. 0 0 9
G 978 $\frac{1}{4}$	Spill (abandoned road covered by spill of tank)	.. 0 0 30	G 978T	Halmillagollehena (cemetery)	.. 1 1 33
G 978 $\frac{1}{4}$	Gansabhawa road	.. 0 0 2	G 978AB	Bogahamulahena	.. 1 3 26
G 978 $\frac{1}{4}$ A	Spill (abandoned road covered by spill of tank)	.. 0 0 8	G 978AE	Ambagahamulagala	.. 0 2 0
G 978 $\frac{1}{4}$ B	Abandoned road (chena)	.. 0 0 6	G 978AU	Spill (spill of Wegolla tank)	.. 0 0 13
G 978 $\frac{1}{4}$ C	Do. (do.)	.. 0 0 5	G 978AV	Road	.. 0 0 6
G 978 $\frac{1}{4}$ D	Road	.. 0 0 12	G 978G	Gansabhawa road	.. 0 1 14
					5 2 13

and bounded as follows: on the north by Dalupotegala sold to Jayawardena Mudiyansele Ranga Naide under the Waste Lands Ordinances, T. Ps. 290,081, 290,082, 290,083, 290,084, 290,955, 297,600, 290,087, Kumbukgahamulawatta sold to Jayawardena Mudiyansele Menikhamy under the Waste Lands Ordinances, Bogahamulahena sold to Jayawardena Mudiyansele Tikiri Appu and another under the Waste Lands Ordinances, spill to be declared the property of the Crown under the Waste Lands Ordinances, Rukattanagahamulahena to be declared the property of the Crown under the Waste Lands Ordinances, Wegolla tank and spill to be declared the property of the Crown under the Waste Lands Ordinances, road to be declared the property of the Crown under the Waste Lands Ordinances, Bogahamulahena sold by the Crown (T. P. 314,163), Alutwewa (tank) to be declared the property of the Crown under the Waste Lands Ordinances, Gansabhawa road to be declared the property of the Crown under the Waste Lands Ordinances, abandoned road belonging to the Crown, Dangahamulahena sold to Manamala Arachchillage Dingiri Appu under the Waste Lands Ordinances; on the east by Halmillagollehena sold to Jayawardena Mudiyansele Kirihamy under the Waste Lands Ordinances; on the south by Halmillagollehena sold to Jayawardena Mudiyansele Tikiri Appu and another under the Waste Lands Ordinances, Halmillagollehena sold to Jayawardena Mudiyansele Utku under the Waste Lands Ordinances, Halmillagollehena sold to Jayawardena Mudiyansele Appu Naide under the Waste Lands Ordinances, Halmillagollehena sold to Jayawardena Mudiyansele Menikhamy under the Waste Lands Ordinances, bund to be declared the property of the Crown under the Waste Lands Ordinances, Ambagahamulagala sold to Jayawardena Mudiyansele Menikhamy under the Waste Lands Ordinances, bund to be declared the property of the Crown under the Waste Lands Ordinances, Kolongahamulawatta sold to Jayawardena Mudiyansele Kirihamy and another under the Waste Lands Ordinances, Kolongahamulawatta sold by the Crown (T. P. 314,153), Paragawagala sold to Jayawardena Mudiyansele Ranga Naide under the Waste Lands Ordinances, Kohombagahamulagala sold to Jayawardena Mudiyansele Kirihamy under the Waste Lands Ordinances, Kohombagahamulagala sold to Jayawardena Mudiyansele Pulinga Naide and three others under the Waste Lands Ordinances, Elagawahena sold to Jayawardena Mudiyansele Tikiri Appu Veda Naide under the Waste Lands Ordinances, Elagawahena sold to Jayawardena Mudiyansele Malhamy Veda Naide under the Waste Lands Ordinances, Elagawahena to be declared the property of the Crown under the Waste Lands Ordinances, Elagawahena sold to Manamala Arachchilage Dingiri Appu under the Waste Lands Ordinances, Katukenda-ela (the village limit of Dewedda); on the west by Katukenda-ela (the village limit of Dewedda).

NOTE.—The following lots lying within the above boundaries are excluded from this part of the order, and their aggregate acreage of 1 acre 1 rood and 14 perches is not included in the acreage of 5 acres 2 roods 13 perches given above:—

Lot.	Name of Land.	Extent, A. R. P.
G 978AC	Bogahamulahena	.. 1 1 9
I 978S-10	Spill	.. 0 0 5
		1 1 14



Surveyor-General's Office,
Colombo, January 4, 1916.

Scale of 4 Chains to an Inch.

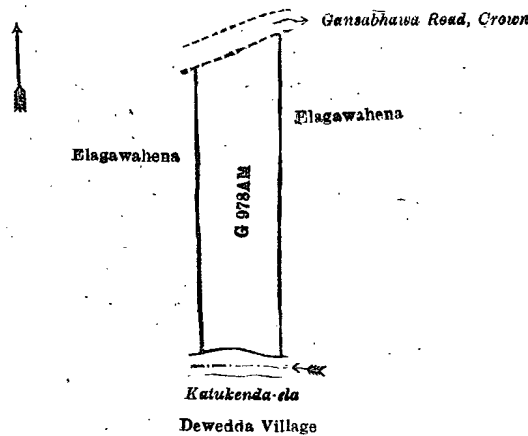
G. K. THORNHILL,
for Surveyor-General.

V.—Preliminary plan 1,977.

Lot.	Name of Land.
G 978AM	Elagawahena

Extent, A. R. P.
1 0 21

and bounded as follows : on the north by Gansabhawa road to be declared the property of the Crown under the Waste Lands Ordinances ; on the east by Elagawahena sold to Jayawardena Mudiyansele Malhamy Veda Naide of Dewedda under the Waste Lands Ordinances ; on the south by the village limit of Dewedda (Katukenda-ela) ; on the west by Elagawahena sold to Manamala Arachchillage Dingiri Appu under the Waste Lands Ordinances.



Surveyor-General's Office,
Colombo, July 19, 1915.

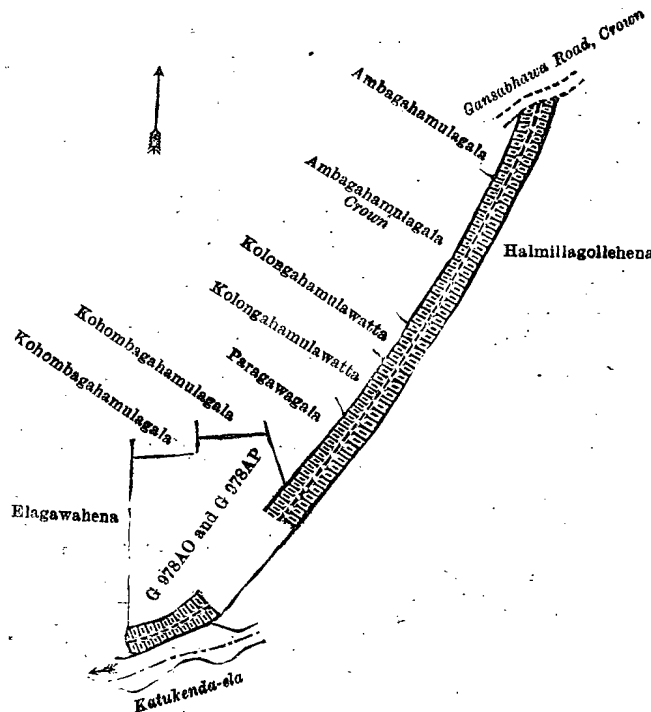
Scale of 4 Chains to an Inch.

G. K. THORNHILL,
for Surveyor-General.

VI.—Preliminary plan 1,977.

Lot.	Name of Land.	Extent, A. B. P.
G 978AO	Elagawahena	0 3 7
G 978AP	Bund	0 3 18
		1 2 25

and bounded as follows : on the north by Kohombagahamulagalala sold to Jayawardena Mudiyansele Pulinga Naide and three others under the Waste Lands Ordinances, Kohombagahamulagalala sold to Jayawardena Mudiyansele Kirihamy under the Waste Lands Ordinances, Paragawagala sold to Jayawardena Mudiyansele Ranga Naide under the Waste Lands Ordinances, Kolongahamulawatta (private), Kolongahamulawatta sold to Jayawardena Mudiyansele Kirihamy and another under the Waste Lands Ordinances, Ambagahamulagalala to be declared the property of the Crown under the Waste Lands Ordinances, Ambagahamulagalala sold to Jayawardena Mudiyansele Menikhamy under the Waste Lands Ordinances, Gansabhawa road to be declared the property of the Crown under the Waste Lands Ordinances ; on the east by Halmillagollehena sold to Jayawardena Mudiyansele Menikhamy under the Waste Lands Ordinances ; on the south by Katukenda-ela ; on the west by Elagawahena sold to Jayawardena Mudiyansele Tikiri Appu Veda Naide under the Waste Lands Ordinances.



Surveyor-General's Office,
Colombo, July 19, 1915.

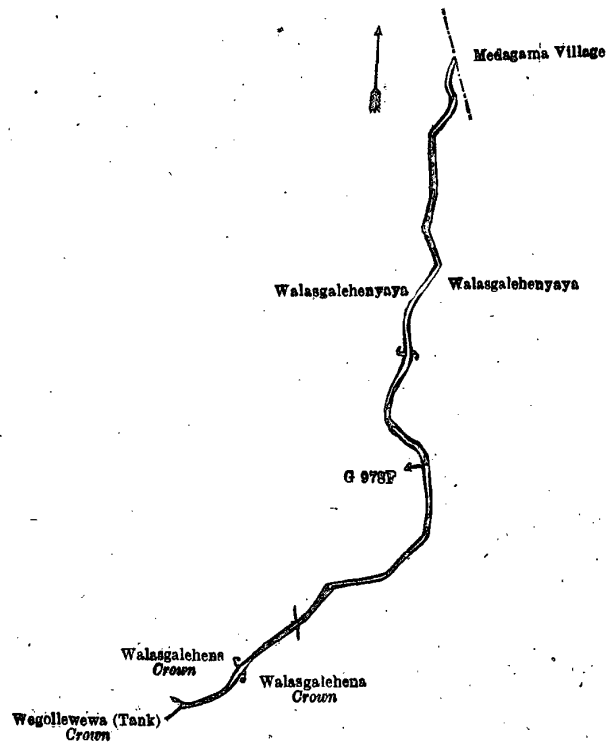
Scale of 4 Chains to an Inch.

G. K. THORNHILL,
for Surveyor-General.

VII.—Preliminary plan 1,977.

Lot.	Name of Land.	Extent, A. B. P.
G 978F	Irrigation channel	0 0 20

and bounded as follows : on the north by the village limit of Medagama ; on the east by Walasgalehenyaya sold to Alexander Mendis Abeygunaratna, Notary, under the Waste Lands Ordinances ; on the south by Walasgalehena to be declared the property of the Crown under the Waste Lands Ordinances ; on the west by Wegollawewa (tank) to be declared the property of the Crown under the Waste Lands Ordinances, Walasgalehena to be declared the property of the Crown under the Waste Lands Ordinances, Walasgalehenyaya sold to Alexander Mendis Abeygunaratna, Notary, under the Waste Lands Ordinances.



Surveyor-General's Office,
Colombo, July 19, 1915.

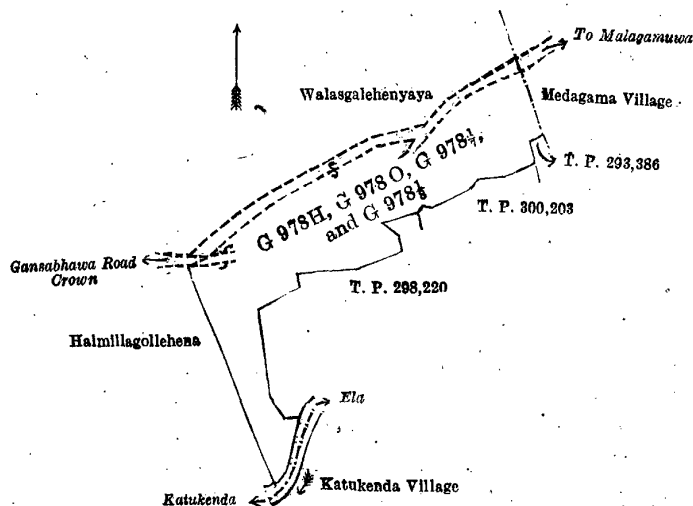
Scale of 4 Chains to an Inch.

G. K. THORNHILL,
for Surveyor-General.

VIII.—Preliminary plan 1,977.

Lot.	Name of Land.	Extent, A. R. P.
G 978H	Gansabhawa road (road)	0 0 21
G 978 O	Halmillagollehena	1 2 30
G 978 $\frac{1}{2}$	Abandoned road (chena)	0 0 22
G 978 $\frac{1}{4}$	Gansabhawa road (road)	0 0 9
		2 0 2

and bounded as follows : on the north by Gansabhawa road to be declared the property of the Crown under the Waste Lands Ordinances, Walasgalahenyaya sold to Alexander Mendis Abeyagunaratna, Notary, under the Waste Lands Ordinances ; on the east by the village limit of Medagama, T. P. 293,386 ; on the south by T. Ps. 300,203, 298,220, Katukenda-ela (the village limit of Katukenda) ; on the west by Halmillagollehena sold to Bamunu Mudiyansele Tikiri Appu Vidane under the Waste Lands Ordinances.



Surveyor-General's Office,
Colombo, July 19, 1915.

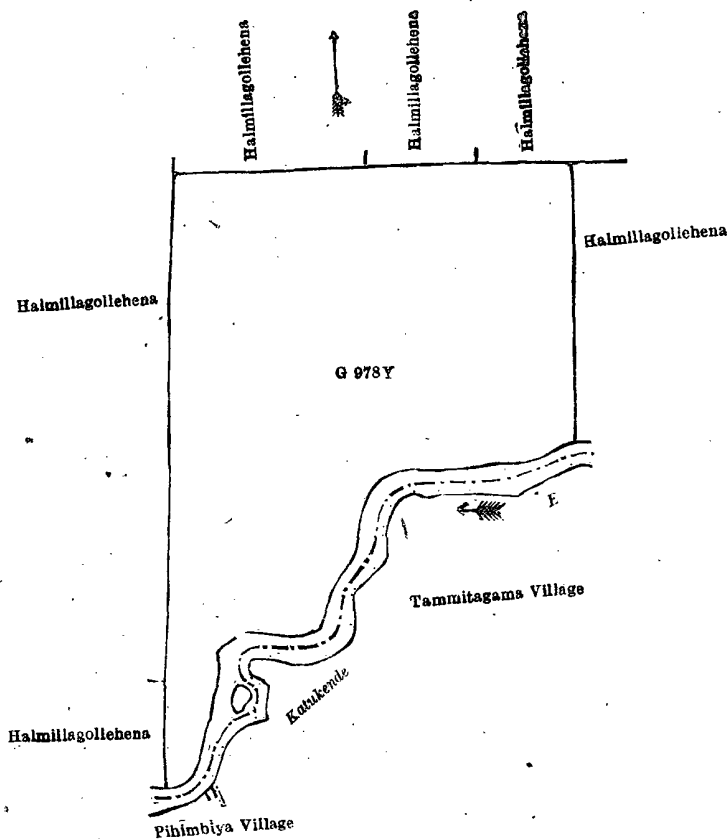
Scale of 4 Chains to an Inch.

G. K. THORNHILL,
for Surveyor-General.

IX.—Preliminary plan 1,977.

Lot.	Name of Land.	Extent, A. R. P.
G 978Y	Halmillagollehena	7 1 11

and bounded as follows : on the north by Halmillagollehena sold to Jayawardena Mudiyansele Appu Naide under the Waste Lands Ordinances, Halmillagollehena sold to Jayawardena Mudiyansele Ukku under the Waste Lands Ordinances, Halmillagollehena sold to Jayawardena Mudiyansele Tikiri Appu and another under the Waste Lands Ordinances ; on the east by Halmillagollehena sold to Jayawardena Mudiyansele Ranga Naide under the Waste Lands Ordinances ; on the south by Katukenda-ela (the village limits of Tammitagama and Pihimbiya) ; on the west by Halmillagollehena sold to Jayawardena Mudiyansele Tikiri Appu Veda Naide of Dewedda, under the Waste Lands Ordinances, Halmillagollehena sold to Jayawardena Mudiyansele Menikhamy under the Waste Lands Ordinances.



Surveyor-General's Office,
Colombo, July 19, 1915.

Scale of 4 Chains to an Inch.

G. K. THORNHILL,
for Surveyor-General.

X.—Preliminary plan 1,977.

Lot.	Name of Land.	Extent, A. R. P.
G 978 I	Waduressehena	2 1 2
G 978AR	Road	0 0 24
I 978U	Mirimadehenyaya	0 2 11
		2 3 37

and bounded as follows : on the north by the village limit of Udugodagama, the village limit of Moranagama ; on the east by Waduressehena sold to Jayawardena Mudiyansele Tikiri Appu and another under the Waste Lands Ordinances, Migahamulawatta claimed by Naidelage Punchi Meniki Nachchire ; on the south by Ambagahamulakumbura (private), Ambagahakumbura (private), Migahamulakamata claimed by the Crown, Meegahakumbura (private) ; on the west by Marimadehenyaya sold to Jayawardena Mudiyansele Menikhamy under the Waste Lands Ordinances, Marimadehenyaya sold to Jayawardena Mudiyansele Punchi Menika under the Waste Lands Ordinances.

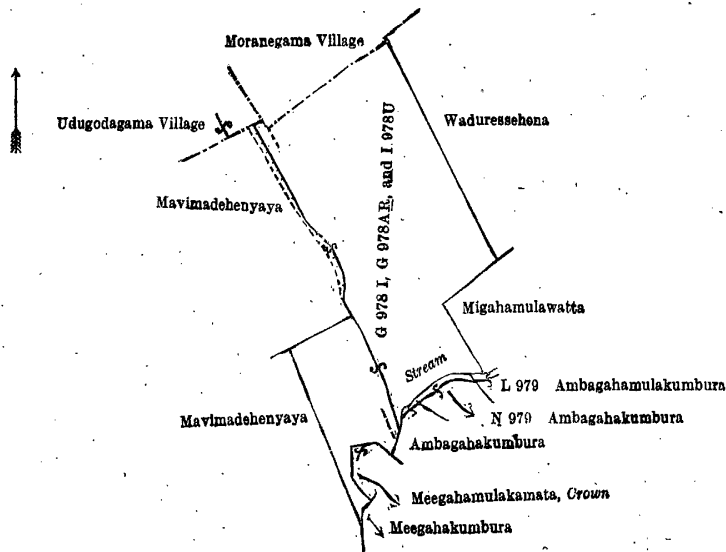
[For Diagram see page 1106.]

Kurunegala S. O. No. 1,435.

Order under Section 2 of "The Waste Lands Ordinances of 1897, 1899, 1900, and 1903,"
declaring Lands to be Crown Property.

In the matter of the lands commonly called or known as Channel (reservation), Galagawahena, bund and channel, &c., situate in the village of Peddawa, in the Mahagalboda Egoda korale of the Hiriyala hatpattu of the Kurunegala District, in the North-Western Province, and of "The Waste Lands Ordinances of 1897, 1899, 1900, and 1903."

THE notice required by section 1 of "The Waste Lands Ordinances of 1897, 1899, 1900, and 1903," having been duly published in manner prescribed by that section in respect of the above-named lands (*vide* Notice No. 5,810), and no claim having been made to the said lands or to any interest therein within the period of three months from the date specified in the said notice, I, John Murray Davies, Special Officer appointed under section 28 of the said Ordinances, under and by virtue of the powers vested in me in that behalf by section 2 of the said Ordinances, do hereby on this 5th day of August 1916, order and declare that the said lands, as more fully described herein below, situate in the village of Peddawa, in the Mahagalboda Egoda korale of the Hiriyala hatpattu of the Kurunegala District, in the North-Western Province,



Surveyor-General's Office,
Colombo, July 19, 1915.

Scale of 4 Chains to an Inch.

G. K. THORNHILL,
for Surveyor-General.

June 15, 1916.

J. M. DAVIES,
Special Officer.

and shown as lots N 870B, O 870A, O 870½A, P 870A, P 870½A, V 870C, V 870B1, X 870A, X 870½A, M 874B, N 874A, O 874A, P 873A, Y 875A, 9838½, 9838½ in preliminary plan 1,933 and in the annexed diagrams, and containing in extent 7 acres 1 rood and 19 perches, are the property of the Crown.

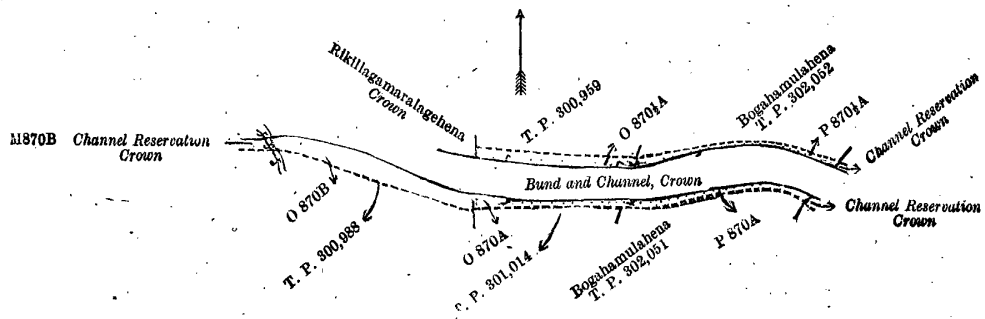
Description of the Lands referred to.

The following lots situated in the village of Peddawa, in the Mahagalboda Egoda korale of the Hiriyala hatpattu of the Kurunegala District, in the North-Western Province, as described in the annexed diagrams:—

I.—Preliminary plan 1,933.

Lot.	Name of Land.	Extent, A. R. P.	Lot.	Name of Land.	Extent, A. R. P.
N 870 B	Channel (reservation)	0 0 22	P 870½A	Channel (reservation)	0 0 12
O 870A	Do.	0 0 12			
O 870½A	Do.	0 0 11			0 1 26
P 870A	Do.	0 0 9			

and bounded as follows: on the north by T. P. 300,959, Bogahamulahena sold by the Crown (T. P. 302,052); on the east by a channel reservation claimed by the Crown, a bund and channel claimed by the Crown, channel reservation claimed by the Crown; on the south by Bogahamulahena sold by the Crown (T. P. 302,051), T. P. 301,014, T. P. 300,988; on the west by a channel reservation claimed by the Crown, a bund and channel claimed by the Crown, Rikillagamalaragehena declared to be the property of the Crown under the Waste Lands Ordinances.



Surveyor-General's Office,
Colombo, May 3, 1915.

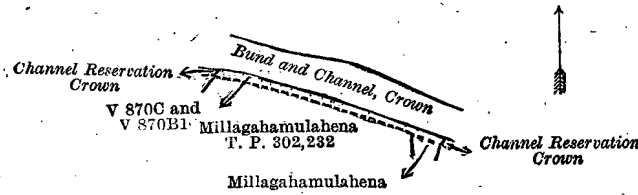
Scale of 4 Chains to an Inch.

G. K. THORNHILL,
for Surveyor-General.

II.—Preliminary plan 1,933.

Lot.	Name of Land.	Extent, A. R. P.
V 870C	Channel reservation	0 0 16
V 870B1	Do.	0 0 2
		0 0 18

and bounded as follows: on the north by a bund and channel claimed by the Crown; on the east by a channel reservation claimed by the Crown; on the south by Meellagamulahena claimed by the Sulugal Vihare Sobita, Millagamulahena sold by the Crown (T. P. 302,232); on the west by a channel reservation claimed by the Crown.



Surveyor-General's Office,
Colombo, May 3, 1915.

Scale of 4 Chains to an Inch.

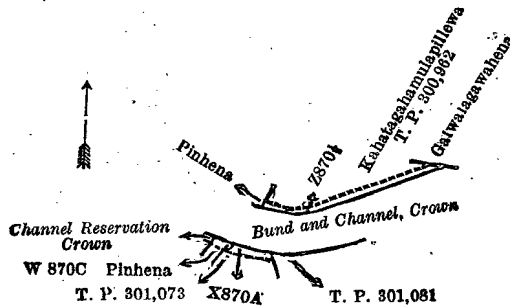
G. K. THORNHILL,
for Surveyor-General.

III.—Preliminary plan 1,933.

Lot.	Name of Land.
X 870A	Channel reservation
Z 870½A	Do.

Extent, A.	R.	P.
0	0	2
0	0	6
<hr/>		
0	0	8

and bounded as follows : on the north by Kahatagahamulapillewa sold by the Crown (T. P. 300,962), Galwalagawahena claimed by R. Punchi Menika ; on the east by a bund and channel claimed by the Crown ; on the south by T. Ps. 301,081, 301,073, Pinhena (private) ; on the west by a channel reservation claimed by the Crown, a bund and channel claimed by the Crown, Pinhena (private).



Surveyor-General's Office,
Colombo, May 3, 1915.

Scale of 4 Chains to an Inch.

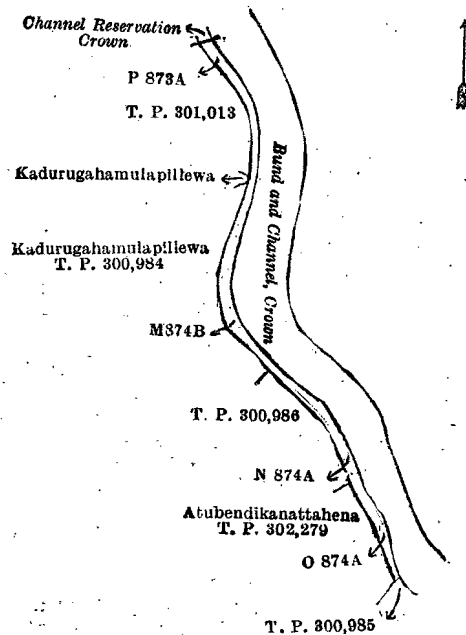
G. K. THORNHILL,
for Surveyor-General.

IV.—Preliminary plan 1,933.

Lot.	Name of Land.
M 874B	Channel reservation
N 874A	Do.
O 874A	Do.
P 873A	Do.

Extent, A.	R.	P.
0	0	20
0	0	7
0	0	5
0	0	16
<hr/>		
0	1	8

and bounded as follows : on the north by a channel reservation declared to be the property of the Crown under the Waste Lands Ordinances ; on the east by a bund and channel claimed by the Crown ; on the south by (T. P. 300,935) ; on the west by Atubendikanattahena sold by the Crown (T. P. 302,279), T. P. 300,986 ; Kadurugahamulapillewa sold by the Crown (T. P. 300,984) ; Kadurugahamulapillewa (private), T. P. 301,013.



Surveyor-General's Office,
Colombo, May 3, 1915.

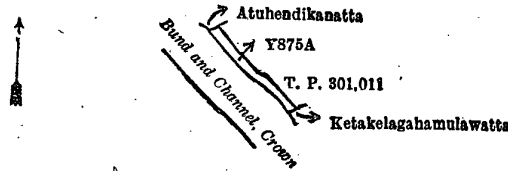
Scale of 4 Chains to an Inch.

G. K. THORNHILL,
for Surveyor-General.

V.—Preliminary plan 1,933.

Lot.	Name of Land.	Extent, A. R. P.
Y 875A	Galagawahena	0 0 6

and bounded as follows : on the north by Atuhendikanatta sold by the Crown ; on the east by T. P. 301,011 ; on the south by Ketakelagahamulawatta (private) ; on the west by a bund and channel claimed by the Crown.



Surveyor-General's Office,
Colombo, May 3, 1915.

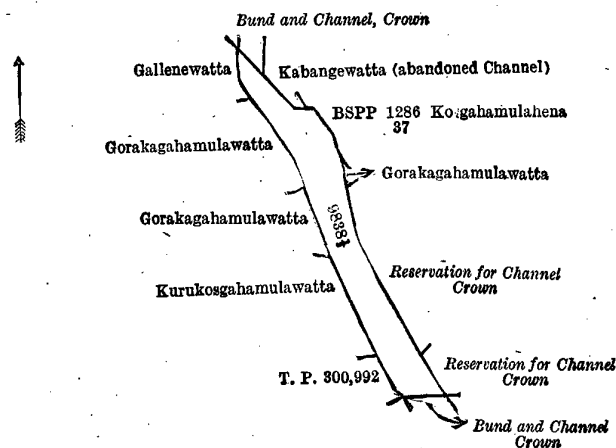
Scale of 4 Chains to an Inch.

G. K. THORNHILL,
for Surveyor-General.

VI.—Preliminary plan 1,933.

Lot.	Name of Land.	Extent, A. R. P.
9838½	Bund and channel	0 3 0

and bounded as follows : on the north by a bund and channel claimed by the Crown, Kabangewatta (abandoned channel) sold by the Crown, Kosgahamulahena claimed by Ratnayaka Mudiyansele Punchi Menika ; on the east by Kosgahamulahena claimed by Ratnayaka Mudiyansele Punchi Menika, Gorakgahamulawatta (private) reservation for channel claimed by the Crown ; on the south by T. P. 300,992, Kurukosgahamulawatta claimed by Ran Menika and Punchiappu, Gorakgahamulawatta claimed by Punchihami and Punchi Menika, Gorakgahamulawatta claimed by Ran Menika, Gallenewatta claimed by Ran Menika.



Surveyor-General's Office,
Colombo, May 3, 1915.

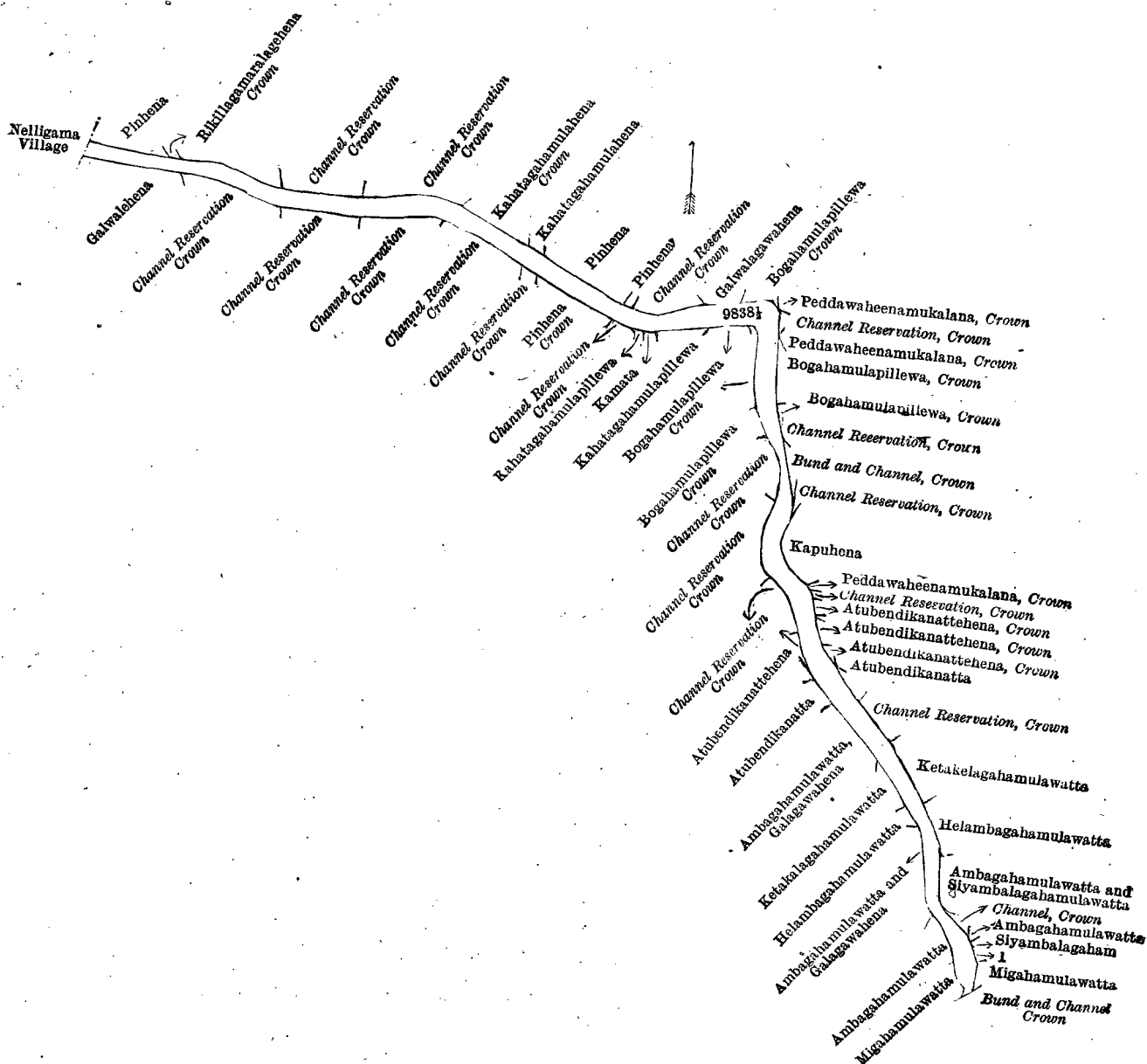
Scale of 4 Chains to an Inch.

G. K. THORNHILL,
for Surveyor-General.

VII.—Preliminary plan 1,933.

Lot.	Name of Land.	Extent, A. R. P.
9838½	Channel and bund	5 2 33

and bounded as follows : on the north by Pinhena (private), Rikillagamalagehena declared to be the property of the Crown under the Waste Lands Ordinances, a channel reservation claimed by the Crown, Kahatagahamulahena declared to be the property of the Crown under the Waste Lands Ordinances, Kahatagahamulahena (private), Pinhena (private), channel reservation claimed by the Crown, Galwalagawahena claimed by R. Punchi Menika, Bogahamulapillewa declared to be the property of the Crown under the Waste Lands Ordinances ; on the east by Peddawaheenamukalana claimed by the Crown, channel reservation claimed by the Crown, Peddawaheenamukalana claimed by the Crown, Bogahamulapillewa declared to be the property of the Crown under the Waste Lands Ordinances, channel reservation claimed by the Crown, bund and channel claimed by the Crown, channel reservation claimed by the Crown, Kapuhena claimed by D. Bandirala Appuhami, Peddawaheenamukalana claimed by the Crown, channel reservation claimed by the Crown, Atuhendikanattehena declared to be the property of the Crown under the Waste Lands Ordinances, Atuhendikanatta sold by the Crown, channel reservation claimed by the Crown, Ketakelagahamulawatta claimed by Lama Etana, Helambagahamulawatta claimed by Bandirala Ran Menika, Ambagahamulawatta and Siyambalagahamulawatta claimed by Lama Etana, channel claimed by the Crown, Ambagahamulawatta claimed by Lama Etana, Siyambalagahamulahena claimed by W. Menikrala, &c., Migahamulawatta claimed by Bandirala Lama Etana ; on the south by a bund and channel claimed by the Crown, Migahamulawatta (private), Ambagahamulawatta (private), Ambagahamulawatta and Galagawahena (private), Helambagahamulawatta claimed by R. M. Kirihami and others, Ketakelagahamulawatta claimed by W. M. Menikrala and others, Ambagahamulawatta, Galagawahena (private), Atuhendikanatta sold by the Crown, Atuhendikanattehena sold by the Crown, channel reservation claimed by the Crown, Bogahamulapillewa declared to be the property of the Crown under the Waste Lands Ordinances, Kahatagahamulapillewa sold by the Crown, Kamata sold by the Crown, Kahatagahamulapillewa sold by the Crown, channel reservation claimed by the Crown, Pinhena claimed by the Crown, channel reservation claimed by the Crown, Galwalehena claimed by Sulugal Vihare Sobita Unnanse ; on the west by the village limit of Nelligama.



Surveyor-General's Office,
Colombo, July 14, 1915.

Scale of 8 Chains to an Inch.

G. K. THORNHILL,
for Surveyor-General.

August 5, 1916.

J. M. DAVIES,
Special Officer.

Uva S. O. No. 2,100.

**Order under Section 2 of "The Waste-Lands Ordinances of 1897, 1899, 1900, and 1903,"
declaring Land to be Crown Property.**

In the matter of the land commonly called or known as Estate path to Hingurukaduwa, situate in the village of Dewatura, in the Kandukara korale of the Buttala division, in the Province of Uva, and of "The Waste Lands Ordinances of 1897, 1899, 1900, and 1903."

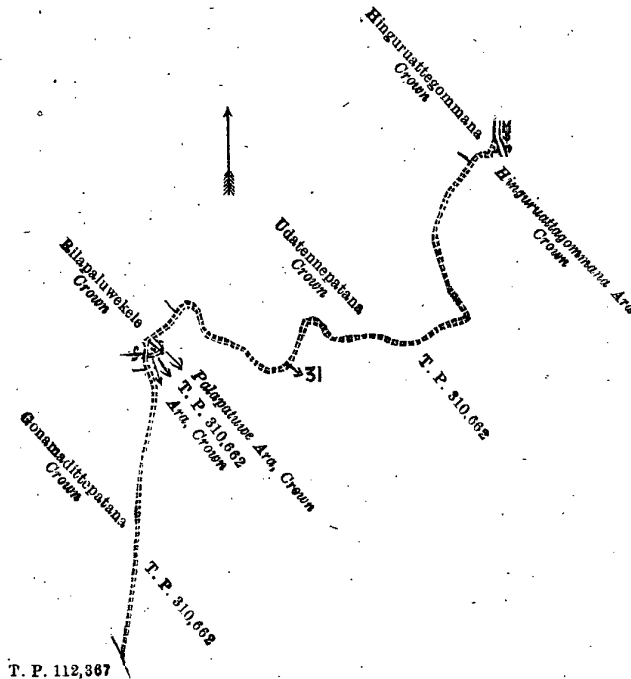
THE notice required by section 1 of "The Waste Lands Ordinances of 1897, 1899, 1900, and 1903," having been duly published in manner prescribed by that section in respect of the above-named land (*vide* Notice No. 4,717), and no claim having been made to the said land or to any interest therein within the period of three months from the date specified in the said notice, I, John Murray Davies, Special Officer appointed under section 28 of the said Ordinances, under and by virtue of the powers vested in me in that behalf by section 2 of the said Ordinances, do hereby on this 3rd day of August, 1916, order and declare that the said land, as more fully described herein below, situate in the village of Dewatura, in the Kandukara korale of the Buttala division, in the Province of Uva, and shown as lot 31 in preliminary plan 258 and in the annexed diagram, and containing in extent 1 rood and 3 perches, is the property of the Crown.

Description of the Land referred to.

The following lot situated in the village of Dewatura, in the Kandukara korale of the Buttala division, in the Province of Uva, as described in the annexed diagram:—

Lot.	Name of Land.	Preliminary plan 258.	Extent, A. R. P.
31	Estate path to Hingurukaduwa		0 1 3

and bounded as follows : on the north by Rilapaluwekele to be declared the property of the Crown under the Waste Lands Ordinances, Udatennepatana to be declared the property of the Crown under the Waste Lands Ordinances, Hinguruattgommana-ara to be declared the property of the Crown under the Waste Lands Ordinances ; on the east by Hinguruattgommana-ara to be declared the property of the Crown under the Waste Lands Ordinances, T. P. 310,662 ; on the south by T. P. 310,662, Palapatuwe-ara to be declared the property of the Crown under the Waste Lands Ordinances, T. P. 310,662, an ara to be declared the property of the Crown under the Waste Lands Ordinances, T. P. 310,662 ; on the west by T. P. 112,367, Gonamadittepatana to be declared the property of the Crown under the Waste Lands Ordinances, Rilapaluwekele to be declared the property of the Crown under the Waste Lands Ordinances.



Surveyor-General's Office,
Colombo, May 4, 1916.

Scale of 8 Chains to an Inch.

A. H. G. DAWSON,
for Surveyor-General.

August 3, 1916.

J. M. DAVIES,
Special Officer.

Uva S. O. No. 2,101.

Order under Section 4, Sub-section (1), of "The Waste Lands Ordinances of 1897, 1899, 1900, and 1903," admitting Lands to be Private Property.

In the matter of the lands commonly called or known as Galkotuwehenyaya, &c., situate in the village of Ranugalla, in the Kandukara korale of the Buttala division, in the Province of Uva, and of "The Waste Lands Ordinances of 1897, 1899, 1900, and 1903."

WHEREAS in pursuance of section 1 of the said Ordinances it was duly notified on the 7th day of March, 1913, that if no claim to the lands commonly called or known as Galkotuwehenyaya, &c., situate in the village of Ranugalla, in the Kandukara korale of the Buttala division, in the Province of Uva, containing in extent 34 acres and 2 roods, and shown as lots 7 I, 7B, 16B, and 16F in preliminary plan 230 and in the annexed diagrams, was made to John Murray Davies, Special Officer appointed under section 28 of the said Ordinances, within the period of three months from the date specified in such notice, such lands would be declared the property of Crown, and dealt with on account of the Crown (*vide* Notice No. 4,780):

And whereas (1) Helena Charlotte Abeyawickrema, (2) Valentine de Silva Abeyawickrema made claim thereto, and I, John Murray Davies, the aforesaid Special Officer, made due inquiry into such claim, I, with the consent of His Excellency the Governor, do hereby admit the claim of the said claimants to the said lands, as more fully described herein below, under section 4, sub-section (1), of the said Ordinances.

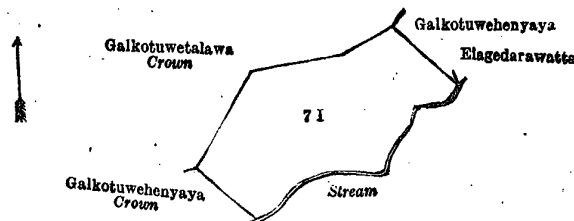
Description of the Lands referred to.

The following lots situated in the village of Ranugalla, in the Kandukara korale of the Buttala division, in the Province of Uva, as described in the annexed diagrams:—

I.—Preliminary plan 230.

Lot.	Name of Land.	Extent, A. R. P.
7 I	Galkotuwehenyaya	5 0 7

and bounded as follows : on the north by Galkotuwetalawa to be declared the property of the Crown under the Waste Lands Ordinances ; on the east by Galkotuwehenyaya to be declared the property of Mr. William Ebert and another under the Waste Lands Ordinances, Elagedarawatta claimed by Mr. William Ebert, a stream ; on the south by a stream, Galkotuwehenyaya to be declared the property of the Crown under the Waste Lands Ordinances ; on the west by Galkotuwetalawa to be declared the property of the Crown under the Waste Lands Ordinances.



Surveyor-General's Office,
Colombo, March 23, 1916.

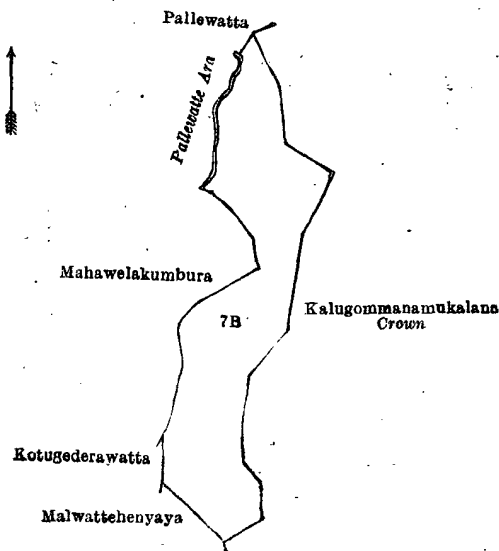
Scale of 8 Chains to an Inch.

G. K. THORNHILL,
for Surveyor-General.

II.—Preliminary plan 230.

Lot.	Name of Land.	Extent, A. R. P.
7B	Malwattehenyaya	6 1 26

and bounded as follows : on the north by Pallewatta claimed by Mr. E. W. Ebert ; on the east by Kalugommanamukalana to be declared the property of the Crown under the Waste Lands Ordinances ; on the south by Kalugommanamukalana to be declared the property of the Crown under the Waste Lands Ordinances, Malwattehenyaya to be declared the property of Robert Ebert and another under the Waste Lands Ordinances ; on the west by Kotugederawatta claimed by V. Abeywickrama, Mahawelakumbura claimed by E. W. Ebert, Pallewatta-ara.



Surveyor-General's Office,
Colombo, March 23, 1916.

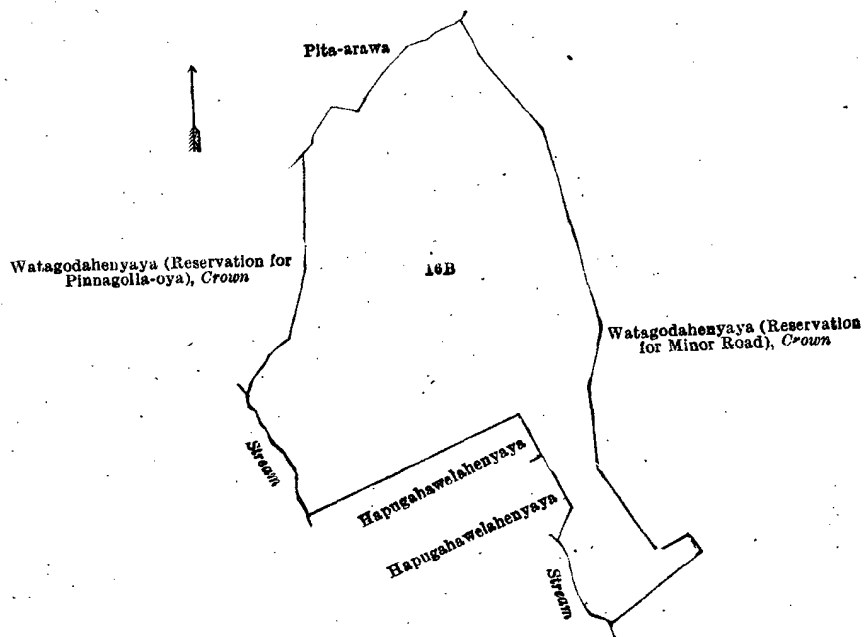
Scale of 8 Chains to an Inch.

G. K. THORNHILL,
for Surveyor-General.

III.—Preliminary plan 230.

Lot.	Name of Land.	Extent, A. R. P.
16B	Watagodahenyaya	22 0 27

and bounded as follows : on the north by Pita-arawa claimed by E. W. Ebert ; on the east by Watagodahenyaya to be declared the property of the Crown under the Waste Lands Ordinances (reservation for minor road) ; on the south by Watagodahenyaya to be declared the property of the Crown under the Waste Lands Ordinances, a stream, Hapugahawelahenyaya to be declared the property of Hapugahawelawatte Menikrala under the Waste Lands Ordinances, Hapugahawelahenyaya sold to Hapugahawelawatte Menikrala under the Waste Lands Ordinances ; on the west by a stream, Watagodahenyaya to be declared the property of the Crown under the Waste Lands Ordinances (reservation for Pinnagolla-oya), Pita-arawa claimed by E. W. Ebert.



Surveyor-General's Office,
Colombo, March 23, 1916.

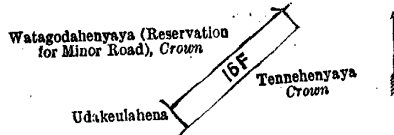
Scale of 8 Chains to an Inch.

G. K. THORNHILL,
for Surveyor-General.

IV.—Preliminary plan 230.

Lot.	Name of Land.	Extent, A. R. P.
16F	Udakeulahena	0 3 20

and bounded as follows : on the north by Watagodahenyaya (reservation for minor road) to be declared the property of the Crown under the Waste Lands Ordinances, Tennehenyaya to be declared the property of the Crown under the Waste Lands Ordinances ; on the east by Tennehenyaya to be declared the property of the Crown under the Waste Lands Ordinances ; on the south by Udakeulahena sold to Konara Mudiyansele Kiriwante under the Waste Lands Ordinances ; on the west by Watagodahenyaya (reservation for minor road) to be declared the property of the Crown under the Waste Lands Ordinances.



Surveyor-General's Office,
Colombo, March 23, 1916.

Scale of 8 Chains to an Inch.

G. K. THORNHILL,
for Surveyor-General.

J. M. DAVIES,
Special Officer.
June 16, 1916.

Uva S. O. No. 2,102.

Order under Section 4, Sub-section (1), of "The Waste Lands Ordinances of 1897, 1899, 1900, and 1903," admitting Lands to be Private Property.

In the matter of the lands commonly called or known as Heraligaswatta, Lolugahalandehena, Seenimullehenyaya, situate in the village of Ranugalla, in the Kandukara korale of the Buttala division, in the Province of Uva, and of "The Waste Lands Ordinances of 1897, 1899, 1900, and 1903."

WHEREAS in pursuance of section 1 of the said Ordinances it was duly notified on the 7th day of March, 1913, that if no claim to the lands commonly called or known as Heraligaswatta, Lolugahalandehena, Seenimullehenyaya, situate in the village of Ranugalla, in the Kandukara korale of the Buttala division, in the Province of Uva, containing in extent 14 acres 1 rood and 15 perches, and shown as lots 5, 7A, and 2 in preliminary plan 230 and in the annexed diagrams, was made to John Murray Davies, Special Officer appointed under section 28 of the said Ordinances, within the period of three months from the date specified in such notice, such lands would be declared the property of the Crown, and dealt with on account of the Crown (*vide* Notice No. 4,780):

And whereas Selina Ebert made claim thereto, and I, John Murray Davies, the aforesaid Special Officer, made due inquiry into such claim, I, with the consent of His Excellency the Governor, do hereby admit the claim of the said claimant to the said lands, as more fully described herein below, under section 4, sub-section (1), of the said Ordinances.

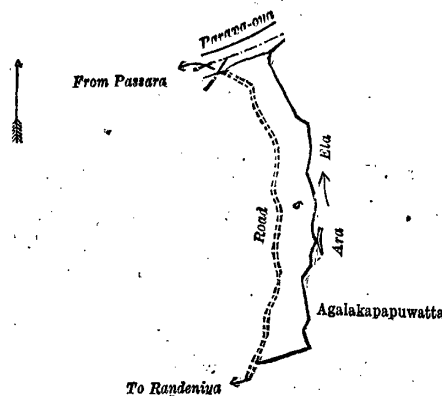
Description of the Lands referred to.

The following lots situated in the village of Ranugalla, in the Kandukara korale of the Buttala division, in the Province of Uva, as described in the annexed diagrams:—

I.—Preliminary plan 230.

Lot.	Name of Land.	Extent, A. R. P.
5	Heraligaswatta	2 0 31

and bounded as follows : on the north by Parapa-oya ; on the east by an ela, ara, Agalakapapuwatta claimed by Dewature Kirioruwegedara Kiriwante ; on the south by Agalakapapuwatta claimed by Dewature Kirioruwegedara Kiriwante ; on the west by the road from Randeniya to Passara.



Surveyor-General's Office,
Colombo, March 23, 1916.

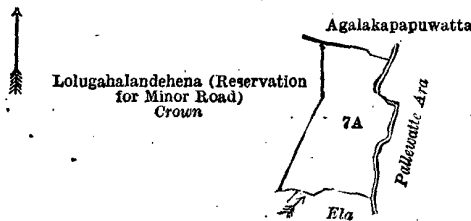
Scale of 8 Chains to an Inch.

G. K. THORNHILL,
for Surveyor-General.

II.—Preliminary plan 230.

Lot.	Name of Land.	Extent, A. R. P.
7A	Lolugahalandehena	2 0 5

and bounded as follows : on the north by Agalakapapuwatta claimed by Dewature Kirioruwagedera Kiriwante ; on the east by Pallewatta-ara ; on the south by an ela, Lolugahalandehena (reservation for minor road) to be declared the property of the Crown under the Waste Lands Ordinances ; on the west by Lolugahalandehena (reservation for minor road) to be declared the property of the Crown under the Waste Lands Ordinances.



Scale of 8 Chains to an Inch.

Surveyor-General's Office,
Colombo, March 23, 1916.

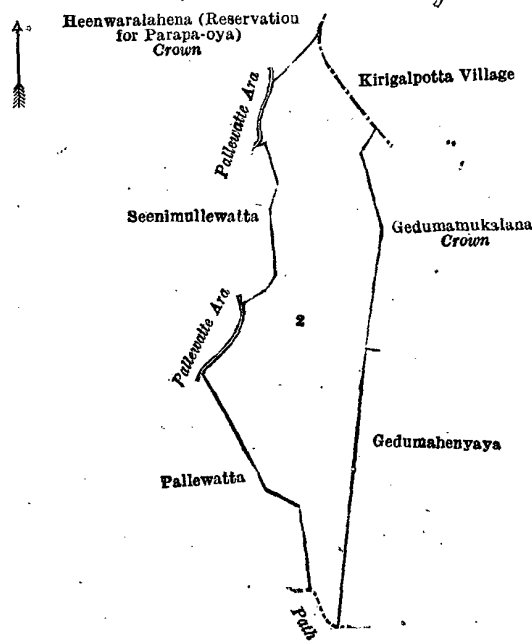
G. K. THORNHILL,
for Surveyor-General.

III.—Preliminary plan 230.

Lot.	Name of Land.
2	Seenimullehenyaya

Extent, A. R. P.
10 0 19

and bounded as follows : on the north by Heenwaralahena (reservation for Parapa-oya) to be declared the property of the Crown under the Waste Lands Ordinances, the village limit of Kirigalpotta ; on the east by Gedumamukalana to be declared the property of the Crown under the Waste Lands Ordinances, Gedumahenyaya sold to Selina Ebert under the Waste Lands Ordinances ; on the south by a path, Pallewatta claimed by Mr. E. W. Ebert ; on the west by Pallewatta-ara, Seenimullewatta claimed by Mr. E. W. Ebert, Pallewatta-ara.



Scale of 8 Chains to an Inch.

Surveyor-General's Office,
Colombo, March 23, 1916.

G. K. THORNHILL,
for Surveyor-General.

J. M. DAVIES,
Special Officer.

June 16, 1916.

Uva S. O. No. 2,103.

Order under Section 4, Sub-section (1), of "The Waste Lands Ordinances of 1897, 1899, 1900, and 1903,"
declaring Land to be Crown Property.

In the matter of the land commonly called or known as Hapugahaellawatta, situate in the village of Alugolla, in the Dambawinipalata korale of the Udukinda division, in the Province of Uva, and of "The Waste Lands Ordinances of 1897, 1899, 1900, and 1903."

WHEREAS in pursuance of section 1 of the said Ordinances it was duly declared and notified on the 21st day of May, 1915, that if no claim to the said land commonly called or known as Hapugahaellawatta, situate in the village of Alugolla, in the Dambawinipalata korale of the Udukinda division, in the Province of Uva, containing in extent 3 roods and 15 perches, and shown as lot 19B in preliminary plan 187 and in the annexed diagram, was made to Howard Orme Fox, Special Officer appointed under section 28 of the said Ordinances, within the period of three months from the date specified in the said notice, such land would be declared to be the property of the Crown (*vide* Notice No. 5,573) :

And whereas Cader Saibus' son Mammadu Cassim made claim thereto, and John Murray Davies, Special Officer appointed under section 28 of the said Ordinances, made due inquiry into such claim, and whereas the said claimant and the said John Murray Davies, Special Officer, with the consent of His Excellency the Governor, came to an agreement in writing dated the 29th day of April, 1916, concerning the said land, under section 4, sub-section (1), of the said Ordinances, whereby it was agreed that the said claimant should be declared the purchaser of the said land upon payment, on or before the 29th day of July, 1916, to the Government Agent at Badulla, or to the Settlement Officer, of a sum of Rupees Seven only (Rs. 7), as the purchase amount of the said land.

And whereas it was further agreed by the said agreement that in default of such payment the claim of the said claimant to the said land in respect of which the said payment was to be made should be considered to have been withdrawn, and the said land should be declared to be the property of the Crown.

And whereas the said claimant has failed to make the said payment by the due date, the said land, as more fully described herein below, is declared to be the property of the Crown.

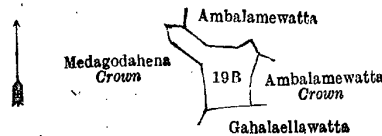
Description of the Land referred to.

The following lot situated in the village of Alugolla, in the Dambawinipalata korale of the Udukinda division, in the Province of Uva, as described in the annexed diagram:—

Lot.	Name of Land.	Extent, A. R. P.
19B	Hapugahaellawatta	0 3 15

and bounded on the north by Medagodehena to be declared the property of the Crown under the Waste Lands Ordinances, Ambalamewatta claimed by Cassim Bawa; on the east by Ambalamewatta belonging to the Crown; on the south by Gahalaellawatta claimed by Samsudeen Lebbe; on the west by Medagodehena to be declared the property of the Crown under the Waste Lands Ordinances.

Preliminary plan 187.



Surveyor-General's Office,
Colombo, July 13, 1916.

Scale of 8 Chains to an Inch.

G. K. THORNHILL,
for Surveyor-General.

September 13, 1916.

H. O. Fox,
Special Officer.

Uva S. O. No. 2,104.

**Order under Section 2 of "The Waste Lands Ordinances of 1897, 1899, 1900, and 1903,"
declaring Lands to be Crown Property.**

In the matter of the lands commonly called or known as Keenagahapatana, &c., situated in the town of Alupota, in the Kandukara korale of the Buttala division, in the Province of Uva, and of "The Waste Lands Ordinances of 1897, 1899, 1900, and 1903."

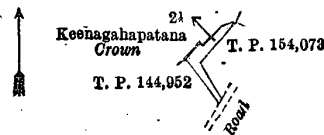
THE notice required by section 1 of "The Waste Lands Ordinances of 1897, 1899, 1900, and 1903," having been duly published in manner prescribed by that section in respect of the above-named lands (*vide* Notice No. 5,598), and no claim having been made to the said lands or to any interest therein within the period of three months from the date specified in the said notice; and whereas it has been brought to the knowledge of me, Howard Orme Fox, Special Officer appointed under section 28 of the said Ordinances, that some persons interested in the said lands are absent from the Island, and were so at the date of the first publication of the said notice in the *Government Gazette*, and whereas a further period of six months, commencing on the expiry of the period of three months from the date of the publication of the said notice now elapsed without any claim being made to the said lands or to any interest therein, I, Howard Orme Fox, the aforesaid Special Officer, under and by virtue of the powers vested in me in that behalf by section 2 of the said Ordinances, do hereby on this 22nd day of June, 1916, order and declare that the said lands, as more fully described herein below, and situated in the town of Alupota, in the Kandukara korale of the Buttala division, in the Province of Uva, and shown as lots 2½, 16½, 17, 33 in preliminary plan 223 and in the annexed diagrams, and containing in extent 1 acre 3 roods and 20 perches, are the property of the Crown.

Description of the Lands referred to.

The following lots situated in Alupota town, in the Kandukara korale of the Buttala division, in the Province of Uva, as described in the annexed diagrams:—

Lot.	Name of Land.	Extent, A. R. P.
2½	Keenagahapatana	0 0 28

and bounded as follows: on the north by Keenagahapatana belonging to the Crown; on the east by T. P. 154,073; on the south by a road; on the west by T. P. 144,952.



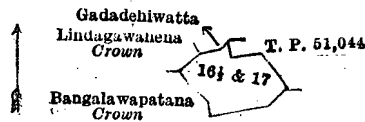
Surveyor-General's Office,
Colombo, August 2, 1916.

Scale of 8 Chains to an Inch.

G. K. THORNHILL,
for Surveyor-General.

Lot.	Name of Land.	Extent, A. R. P.
16½	Kuwitambigewatta	0 0 19
17	Janparangiawatta	0 2 33
		0 3 12

and bounded as follows: on the north by Lindagawshena belonging to the Crown, Gadadehiwatta claimed by Una Mana Abdul Carim, T. P. 51,044; on the east by T. P. 51,044; on the south and west by Bangalawapatana belonging to the Crown.



Surveyor-General's Office,
Colombo, August 2, 1915.

Scale of 8 Chains to an Inch.

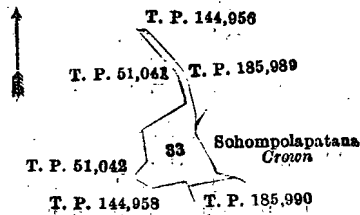
G. K. THORNHILL,
for Surveyor-General.

III.—Preliminary plan 223.

Lot.	Name of Land.
33	Sohompolawatta

Extent, A. R. P.
0 3 20

and bounded as follows: on the north by T. Ps. 51,041 and 144,956; on the east by T. P. 185,989, Sohompolapatana belonging to the Crown; on the south by T. Ps. 185,990 and 144,958; on the west by T. P. 51,042.



Surveyor-General's Office,
Colombo, August 2, 1915.

Scale of 8 Chains to an Inch.

G. K. THORNHILL,
for Surveyor-General.

H. O. FOX,
Special Officer.
June 22, 1916.

Uva S. O. No. 2,105.

Order under Section 2 of "The Waste Lands Ordinances of 1897, 1899, 1900, and 1903,"
declaring Lands to be Crown Property.

In the matter of the lands commonly called or known as Agalawattahena, situate in the village of Gedawila, in the Kandukara korale of the Buttala division, in the Province of Uva, and of "The Waste Lands Ordinances of 1897, 1899, 1900, and 1903."

THE notice required by section 1 of "The Waste Lands Ordinances of 1897, 1899, 1900, and 1903," having been duly published in manner prescribed by that section in respect of the above-named lands (*vide* Notice No. 5,811), and no claim having been made to the said lands or to any interest therein within the period of three months from the date specified in the said notice, I, John Murray Davies, Special Officer appointed under section 28 of the said Ordinances, under and by virtue of the powers vested in me in that behalf by section 2 of the said Ordinances, do hereby, on this 13th day of July, 1916, order and declare that the said lands, as more fully described herein below, situate in the village of Gedawila, in the Kandukara korale of the Buttala division, in the Province of Uva, and shown as lots 45, 45A in preliminary plan 201 and in the annexed diagrams, and containing in extent 2 acres and 4 perches, are the property of the Crown.

Description of the Lands referred to.

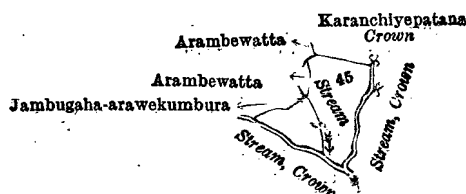
The following lots situated in the village of Gedawila, in the Kandukara korale of the Buttala division, in the Province of Uva, as described in the annexed diagrams:—

I.—Preliminary plan 201.

Lot.	Name of Land.
45	Agalawattahena

Extent, A. R. P.
1 0 33

and bounded as follows: on the north by Karanchiyapatana to be declared the property of the Crown under the Waste Lands Ordinances; on the east and south by a stream to be declared the property of the Crown under the Waste Lands Ordinances; on the west by Jambugaha-arawekumbura claimed by Hitihamy Mudiyansele Ukku Banda and others; Arambewatta claimed by Kandekumburagedera Hitihamy Mudiyansele Tissahamy, Arambewatta claimed by Hitihamy Mudiyansele Tissahamy and others.



Surveyor-General's Office,
Colombo, January 18, 1916.

Scale of 8 Chains to an Inch.

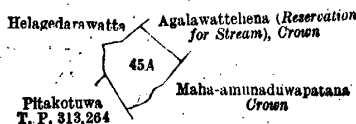
G. K. THORNHILL,
for Surveyor-General.

II.—Preliminary plan 201.

Lot.	Name of Land.
45A	Agalawattahena

Extent, A. R. P.
0 3 11

and bounded as follows: on the north by Helagederawatta claimed by Hitihamy Mudiyansele Appuhamy, Agalawattahena (reservation for stream) to be declared the property of the Crown under the Waste Lands Ordinances; on the east by Maha-amunaduwapatana to be declared the property of the Crown under the Waste Lands Ordinances; on the south by Maha-amunaduwapatana to be declared the property of the Crown under the Waste Lands Ordinances; Pitakotuwa (T. P. 313,264) sold by the Crown; on the west by Pitakotuwa (T. P. 313,264) sold by the Crown; Helagederawatta claimed by Hitihamy Mudiyansele Appuhamy.



Surveyor-General's Office,
Colombo, January 18, 1916.

Scale of 8 Chains to an Inch

G. K. THORNHILL,
for Surveyor-General.

July 13, 1916.

J. M. DAVIES,
Special Officer.

Uva S. O. No. 2,106.

Order under Section 4, Sub-section (1), of "The Waste Lands Ordinances of 1897, 1899, 1900, and 1903."

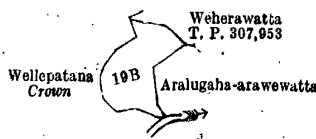
In the matter of the land commonly called or known as Kehelwatta, situate in the village of Kalabullanda, in the Udapalata korale of the Udukinda division, in the Province of Uva, and of "The Waste Lands Ordinances of 1897, 1899, 1900, and 1903."

WHEREAS in pursuance of section 1 of the said Ordinances it was duly declared and notified on the 22nd day of October, 1915, that if no claim to the land commonly called or known as Kehelwatta, situate in the village of Kalabullanda, in the Udapalata korale of the Udukinda division, in the Province of Uva, containing in extent 3 roods and 24 perches, and shown as lot 19B in preliminary plan 186 and in the annexed diagram, was made to Howard Orme Fox, Special Officer appointed under section 28 of the said Ordinances, within the period of three months from the date specified in the said notice, such land would be declared the property of the Crown, and dealt with on account of the Crown (*vide* Notice No. 5,658):

And whereas Aralugaha-arawe Siyatu made claim thereto, and John Murray Davies, Special Officer appointed under section 28 of the said Ordinances, made due inquiry into such claim, and whereas the said claimant and the aforesaid John Murray Davies, Special Officer, came to an agreement in writing dated the 29th day of April, 1916, concerning the said land, under section 4, sub-section (1), of the said Ordinances, whereby it was agreed that the said claimant should be declared the purchaser of the said land upon payment, on or before the 29th day of July, 1916, to the Government Agent at Badulla, or to the Settlement Officer, of a sum of Rupees Ten only (Rs. 10), as the purchase amount of the said land, and whereas the said amount has been duly paid by the said claimant, he is hereby, in pursuance of the agreement aforementioned, declared to be the purchaser of the said land, as more fully described herein below.

Description of the Land referred to.

The land commonly called or known as Kehelwatta, situate in the village of Kalabullanda, in the Udapalata korale of the Udukinda division, in the Province of Uva; containing in extent 3 roods and 24 perches, shown as lot 19B in preliminary plan 186 and in the annexed diagram, and bounded as follows: on the north by Weherawatta sold by the Crown (T. P. 307,953); on the east by Aralugaha-arawewatta claimed by Kalabullande pansala; on the south by a channel, Wellepatana declared to be the property of the Crown under the Waste Lands Ordinances; on the west by Wellepatana declared to be the property of the Crown under the Waste Lands Ordinances.



Surveyor-General's Office,
Colombo, September 7, 1915.

Scale of 4 Chains to an Inch.

G. K. THORNHILL,
for Surveyor-General.

July 1, 1916.

H. O. Fox,
Special Officer.

Uva S. O. No. 2,107.

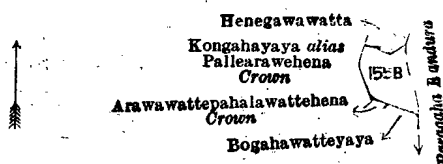
Order under Section 2 of "The Waste Lands Ordinances of 1897, 1899, 1900, and 1903," declaring Land to be Crown Property.

In the matter of the land commonly called or known as Gonnelangawatta, situate in the village of Bakinigahawela, in the Medagam pattu korale of the Wellassa division, in the Province of Uva, and of "The Waste Lands Ordinances of 1897, 1899, 1900, and 1903."

THE notice required by section 1 of "The Waste Lands Ordinances of 1897, 1899, 1900, and 1903," having been duly published in manner prescribed by that section in respect of the above-named land (*vide* Notice No. 5,848), and no claim having been made to the said land or to any interest therein within the period of three months from the date specified in the said notice, I, John Murray Davies, Special Officer appointed under section 28 of the said Ordinances, under and by virtue of the powers vested in me in that behalf by section 2 of the said Ordinances, do hereby, on this 25th day of August, 1916, order and declare that the said land, as more fully described herein below, situate in the village of Bakinigahawela, in the Medagam pattu korale of the Wellassa division, in the Province of Uva, and shown as lot 155B in preliminary plan 168 and in the annexed diagram, and containing in extent 1 rood and 33 perches, is the property of the Crown.

Description of the Land referred to.

The land commonly called or known as Gonnelangawatta, situated in the village of Bakinigahawela, in the Medagam pattu korale of the Wellassa division, in the Province of Uva, containing in extent 1 rood and 33 perches, shown as lot 155B in preliminary plan 168 and in the annexed diagram, and bounded as follows: on the north by Henegawawatta sold under the Waste Lands Ordinances; on the east by the Paragahakandura; on the south by Bogahawattayaya (private), Arawattapahalawattelena declared to be the property of the Crown under the Waste Lands Ordinances; on the west by Kongahayaya *alias* Pallarawehena declared to be the property of the Crown under the Waste Lands Ordinances.



Surveyor-General's Office,
Colombo, March 17, 1916.

Scale of 4 Chains to an Inch.

G. K. THORNHILL,
for Surveyor-General.

August 25, 1916.

J. M. DAVIES,
Special Officer.

Uva S. O. No. 2,108.

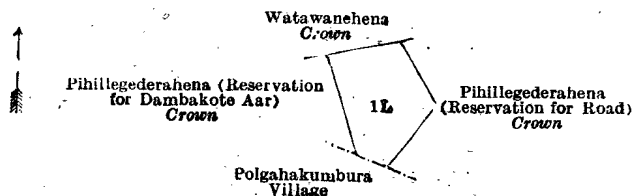
**Order under Section 2 of "The Waste Lands Ordinances of 1897, 1899, 1900, and 1903,"
declaring Land to be Crown Property.**

In the matter of the land commonly called or known as Pihillegederahena, situate in the village of Tallanda, in the Kandukara korale of the Buttala division, in the Province of Uva, and of "The Waste Lands Ordinances of 1897, 1899, 1900, and 1903."

THE notice required by section 1 of "The Waste Lands Ordinances of 1897, 1899, 1900, and 1903," having been duly published in manner prescribed by that section in respect of the above-named land (*vide* Notice No. 5,780), and no claim having been made to the said land or to any interest therein within the period of three months from the date specified in the said notice, I, John Murray Davies, Special Officer appointed under section 28 of the said Ordinances, under and by virtue of the powers vested in me in that behalf by section 2 of the said Ordinances, do hereby, on this 1st day of July, 1916, order and declare that the said land, as more fully described herein below, situate in the village of Tallanda, in the Kandukara korale of the Buttala division, in the Province of Uva, and shown as lot 1L in preliminary plan 199 and in the annexed diagram, and containing in extent 1 acre 2 roods and 6 perches, is the property of the Crown.

Description of the Land referred to.

The land commonly called or known as Pihillegederahena, situated in the village of Tallanda, in the Kandukara korale of the Buttala division, in the Province of Uva, containing in extent 1 acre 2 roods and 6 perches, and shown as lot 1L in preliminary plan 199 and in the annexed diagram, and bounded as follows: on the north by Watawanehena to be declared the property of the Crown under the Waste Lands Ordinances; on the east by Pihillegederahena (reservation for road) to be declared the property of the Crown under the Waste Lands Ordinances; on the south by the village limit of Polgahakumbura; on the west by Pihillegederahena (reservation for Dambakote-aar) to be declared the property of the Crown under the Waste Lands Ordinances.



Surveyor-General's Office,
Colombo, December 20, 1915.

Scale of 8 Chains to an Inch.

G. K. THORNHILL,
for Surveyor-General.

July 1, 1916.

J. M. DAVIES,
Special Officer.

Uva S. O. No. 2,109.

**Order under Section 4, Sub-section (1); and Section 2, of "The Waste Lands Ordinances of 1897, 1899, 1900, and 1903,"
declaring Lands to be Crown Property.**

In the matter of the lands commonly called or known as Gedumamukalana, Heenwaralahena (reservation for Parapa-oya), &c., situate in the village of Ranugalla, in the Kandukara korale of the Buttala division, in the Province of Uva, and of "The Waste Lands Ordinances of 1897, 1899, 1900, and 1903."

WHEREAS in pursuance of section 1 of the said Ordinances it was duly notified on the 7th day of March, 1913, that if no claim to the lands commonly called or known as Gedumamukalana, Heenwaralahena (reservation for Parapa-oya), &c., situate in the village of Ranugalla, in the Kandukara korale of the Buttala division, in the Province of Uva, containing in extent 964 acres 2 roods and 16 perches, and shown as lots 1, 2A, 7, 7J, 7G, 7D, 8, 9, 14, 15, 16, 16C, 16A, 18½, 19, 20, 21, 22, 23, 24, 25, 26, 27, 28, 29, 30, and unlotted roads and streams in preliminary plan 230 and in the annexed diagrams, was made to John Murray Davies, Special Officer appointed under section 28 of the said Ordinances, within the period of three months from the date specified in such notice, such lands would be declared the property of the Crown, and dealt with on account of the Crown (*vide* Notice No. 4,780):

And whereas (1) Valentine de Silva Abeyawickrama and (2) Helena Charlotte Abeyawickrama made claim to the above-mentioned lots 1, 2A, 7, 7J, 7G, 7D, 8, 9, 15, 16, 16C, 16A, 18½, 19, 20, 21, 22, 23, 24, 25, 26, 27, 28, 29, 30, (3) Galgodemullegedera Kiriwante Kapurala, (4) Moratuwegedera Ganeti Vidane, and (5) Bambaragasdowe Ratnayaka Mudiyansele Kiriwante made claim to the above-mentioned lots 7, 7J, 7G, and 7D, (6) Hapugahawelawatte Menikrala and (7) Konara Mudiyansele Kiriwante made claim to the above-mentioned lots 16, 16C, and 16A, (8) William Ebert and (9) Robert Ebert made claim to the above-mentioned lots 7, 7J, 7G, 7D, 16, 16C, and 16A, (10) Selina Ebert made claim to the above-mentioned lots 1, 2A, 7, 7J, 7G, 7D, and 14, and (11) Punehi Banda Ulwita made claim to the above-mentioned lots 7, 7J, 7G, 7D, and 9; and whereas the said 1st claimant having been found to be suffering from brain paralysis and not in his proper senses, his wife the said 2nd claimant was duly appointed representative; and whereas the said 2nd claimant by two agreements dated the 8th day of August, 1913, and the 15th day of June, 1914, on behalf of herself and as duly appointed representative of the said 1st claimant in consideration of herself and the said 1st claimant being declared the owners of 5 acres more or less and 6 acres more or less of lot 7 of the notice and of the block survey preliminary plan 230, now shown as lots 7I and 7B respectively, on

the same block survey preliminary plan, and 23 acres more or less of lot 16 of the same notice and block survey preliminary plan, now shown as lots 16B and 16F on the same block survey preliminary plan, withdrew their claims to the above-mentioned lots 1, 2A, 7, 7J, 7G, 7D, 8, 9, 14, 15, 16, 16C, 16A, 18½, 19, 20, 21, 22, 23, 24, 25, 26, 27, 28, 29, and 30 of this order; and whereas the said 3rd and 4th claimants by two agreements dated the 8th day of August, 1913, in consideration of (a) the Settlement Officer settling as private property otherwise than under the Waste Lands Ordinances lot 12 of the block survey preliminary plan 230, (b) each of them being declared the owner of 1 acre more or less of lot 7 of the notice and of the block survey preliminary plan 230, now shown as lots 7E and 7F respectively, on the same block survey preliminary plan, and the said 5th claimant by an agreement dated the 8th day of August, 1913, in consideration of the Settlement Officer settling as private property otherwise than under the Waste Lands Ordinances lot 6 of the block survey preliminary plan 230, withdrew their claims to the said lots 7, 7J, 7G, and 7D of this order; the said 6th claimant by an agreement dated the 8th day of August, 1913, in consideration of (a) the Settlement Officer settling as private property otherwise than under the Waste Lands Ordinances lot 18 of the block survey preliminary plan 230, (b) his being declared the owner of 2 acres more or less of lot 16 of the notice and of the block survey preliminary plan 230, now shown as lot 16E on the same block survey preliminary plan, (c) being declared the purchaser of 2 acres more or less of lot 16 of the same notice and block survey preliminary plan, now shown as lot 16D on the same block survey preliminary plan for a sum of Rs. 15; and the said 7th claimant by an agreement dated the 8th day of August, 1913, in consideration of being declared the purchaser of 2 acres more or less of lot 16 of the notice and of the block survey preliminary plan 230, now shown as lot 16G on the same block survey preliminary plan for a sum of Rs. 15, withdrew their claims to the said lots 16, 16C, and 16A of this order; and the said 8th and 9th claimants by an agreement dated the 8th day of August, 1913, in consideration of (a) the Settlement Officer settling as private property otherwise than under the Waste Lands Ordinances lot 12 of the block survey preliminary plan 230, (b) being declared the owners of 1 acre more or less and 3½ acres more or less of lot 7 of the notice and of the block survey preliminary plan 230, now shown as lots 7H and 7C respectively, on the same block survey preliminary plan, withdrew their claims to the above-mentioned lots 7, 7J, 7G, 7D, 16, 16C, and 16A of this order; and whereas the said 10th claimant by an agreement dated the 8th day of August, 1913, in consideration of (a) the Settlement Officer settling as private property otherwise than under the Waste Lands Ordinances lots 3, 4, 6, 12; and 13 of the block survey preliminary plan 230, (b) being declared the owner of lot 5 of the notice and of the block survey preliminary plan 230, and of 2 acres more or less and 10 acres more or less of lots 7 and 2 respectively, of the same notice and block survey preliminary plan, now shown as lots 7A and 2 respectively, on the same block survey preliminary plan, (c) being declared the purchaser of 5 acres more or less of lot 2 of the same notice and block survey preliminary plan, now shown as lot 5B on the same block survey preliminary plan for a sum of Rs. 37.50 withdrew her claim to the above-mentioned lots 1, 2A, 7, 7J, 7G, 7D, and 14 of this order; the said 11th claimant by an agreement dated the 8th day of August, 1913, in consideration of (a) the Settlement Officer settling as private property otherwise than under the Waste Lands Ordinances, lot 10 of the block survey preliminary plan 230, (b) being declared the owner of 6 acres more or less of lot 7 of the notice and of the block survey preliminary plan 230, now shown as lot 7L on the same block survey preliminary plan, (c) being declared the purchaser of 6 acres more or less of lot 7 of the same notice and block survey preliminary plan, now shown as lot 7K on the same block survey preliminary plan for a sum of Rs. 45, withdrew his claim to the said lots 7, 7J, 7G, 7D, and 9 of this order; and whereas no claim has been made to the said roads and streams of this order or to any interest therein within the period of three months from the date specified in the said notice, I, John Murray Davies, the aforesaid Special Officer, under and by virtue of the powers vested in me in that behalf by section 4 of the said Ordinances, do hereby on this 12th day of June, 1916, order and declare, under section 4, sub-section (1); and section 2, of the said Ordinances, that the said lands, as more fully described herein below, are the property of the Crown.

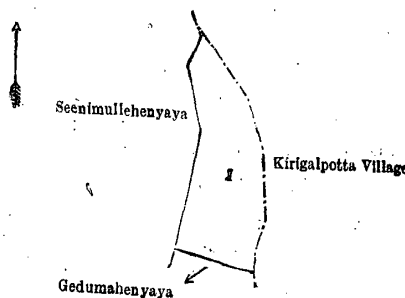
Description of the Lands referred to.

The following lots situated in the village of Ranugalla, in the Kandukara korale of the Buttala division, in the Province of Uva, as described in the annexed diagrams:—

I.—Preliminary plan 230.

Lot.	Name of Land.	Extent, A. R. P.
1	Gedumamukalana	2 3 31

and bounded as follows: on the north and east by the village limit of Kirigalpotta; on the south by Gedumahenyaya sold to Selina Ebert under the Waste Lands Ordinances; on the west by Seenimullehenyaya to be declared the property of Selina Ebert under the Waste Lands Ordinances.



Surveyor-General's Office,
Colombo, March 23, 1916.

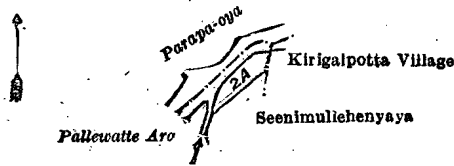
Scale of 8 Chains to an Inch.

G. K. THORNHILL,
for Surveyor-General.

II.—Preliminary plan 230.

Lot.	Name of Land.	Extent, A. R. P.
2A	Heenwaralahena (reservation for Parapa-oya)	0 1 2

and bounded as follows: on the north by Parapa-oya; on the east by the village limit of Kirigalpotta; on the south by Seenimullehenyaya to be declared the property of Selina Ebert under the Waste Lands Ordinances; on the west by Pallewatte-ara, Parapa-oya.



Surveyor-General's Office,
Colombo, March 23, 1916.

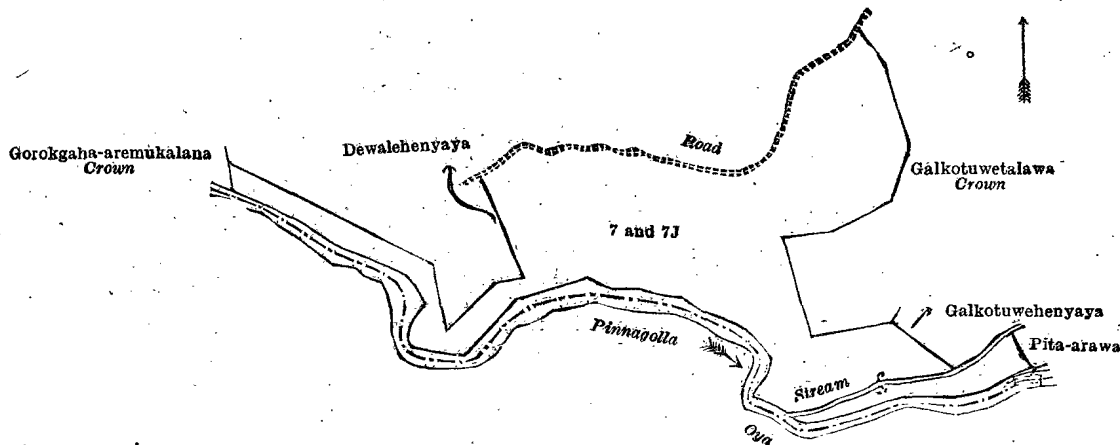
Scale of 8 Chains to an Inch.

G. K. THORNHILL,
for Surveyor-General.

III.—Preliminary plan 230.

Lot.	Name of Land.	Extent, A. R. P.
7	Galkotuwehenyaya	13 1 17
7J	Dewalehenyaya (reservation for Pinnagolla-oya).	1 2 38
		15 0 15

and bounded as follows : on the north by a road ; on the east by Galkotuwetalawa to be declared the property of the Crown under the Waste Lands Ordinances, Galkotuwehenyaya to be declared the property of H. C. Abeywickrama and another under the Waste Lands Ordinances, a stream, Pita-arawa claimed by E. W. Ebert ; on the south by Pinnagolla-oya ; on the west by Gorokgaha-aremukalana to be declared the property of the Crown under the Waste Lands Ordinances, Dewalehenyaya sold to William Ebert under the Waste Lands Ordinances.



Surveyor-General's Office,
Colombo, March 23, 1916.

Scale of 8 Chains to an Inch.

G. K. THORNHILL,
for Surveyor-General.

IV.—Preliminary plan 230.

Lot.	Name of Land.	Extent, A. R. P.
7G	Galkotuwehenyaya (reservation for Gansabhawa road).	0 1 2

and bounded as follows : on the north by Lolugahalandehena to be declared the property of Moratuwegedera Ganeti Vidane under the Waste Lands Ordinances ; on the east by Moratuwegederawatta claimed by Moratuwegedera Ganeti Vidane, Elagederawatta claimed by E. W. Ebert ; on the south by Galkotuwehenyaya to be declared the property of William Ebert and another under the Waste Lands Ordinances ; on the west by Galkotuwetalawa to be declared the property of the Crown under the Waste Lands Ordinances, Bogahapitiyetalawa to be declared the property of the Crown under the Waste Lands Ordinances.



Surveyor-General's Office,
Colombo, March 23, 1916.

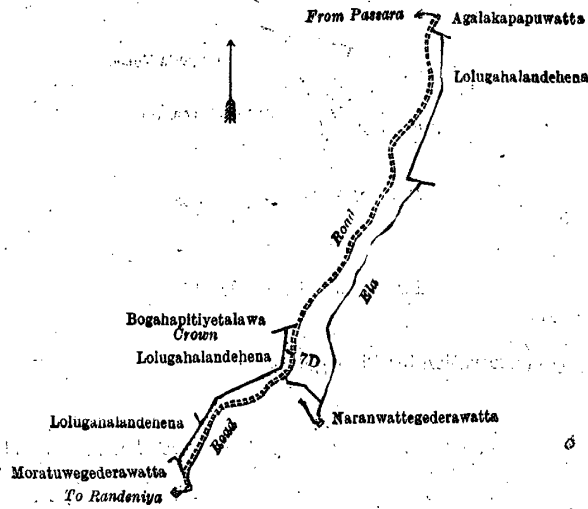
Scale of 8 Chains to an Inch.

G. K. THORNHILL,
for Surveyor-General.

V.—Preliminary plan 230.

Lot.	Name of Land.	Extent, A. R. P.
7D	Lolugahalandehena (reservation for minor road).	1 3 13

and bounded as follows : on the north by Agalakapapuwatta claimed by Dewature Kirioruwagedera Kiriwante ; on the east by Lolugahalandehena to be declared the property of Selina Ebert under the Waste Lands Ordinances, an ela ; on the south by Naranwattgederawatta claimed by Naranwattgedera Kiriwante, the road from Passara to Randeniya, Moratuwegederawatta claimed by Moratuwegedera Ganeti Vidane ; on the west by Lolugahalandehena to be declared the property of Moratuwegedera Ganeti Vidane under the Waste Lands Ordinances, Lolugahalandehena to be declared the property of Galgodamullegedera Kiriwante Kapurala under the Waste Lands Ordinances, Bogahapitiyetalawa to be declared the property of the Crown under the Waste Lands Ordinances, the road from Passara to Randeniya.



Surveyor-General's Office,
Colombo, March 23, 1916.

Scale of 8 Chains to an Inch.

G. K. THORNHILL,
for Surveyor-General.

VI.—Preliminary plan 230.

Lot.	Name of Land.	Extent, A. R. P.
8	Kahagolletalawa, Bogahapitiyetalawa, Galkotuwetalawa, Wewekelepatana, Nelligastennepatana	97 1 9

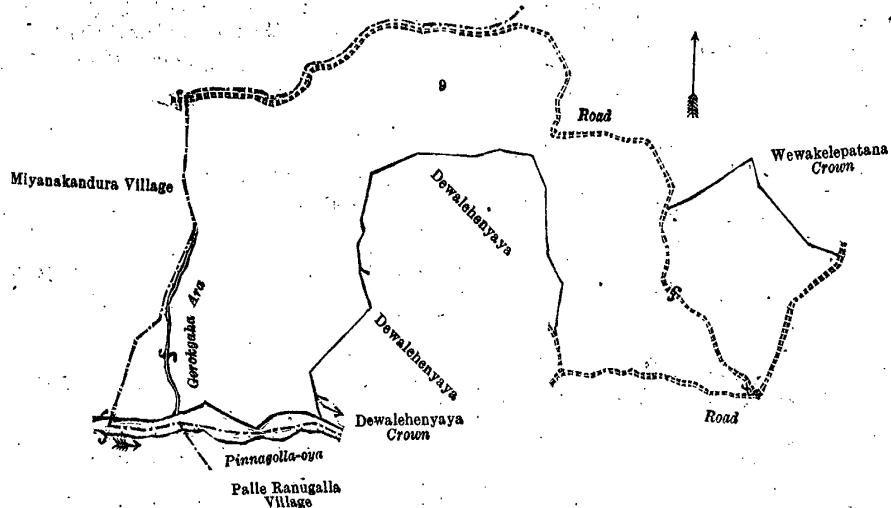
and bounded as follows: on the north by the village limit of Miyanakandura, Parapa-oya; on the east by a road; on the south by Lolugahalandehena (reservation for minor road) to be declared the property of the Crown under the Waste Lands Ordinances, Lolugahalandehena to be declared the property of Galgodamullegedera Kiriwante Kapurala under the Waste Lands Ordinances, Lolugahalandehena to be declared the property of Moratuwegedera Ganeti Vidane, under the Waste Lands Ordinances, Galkotuwehenyaya (reservation for Gansabhawa road) to be declared the property of the Crown under the Waste Lands Ordinances, a road, Galkotuwehenyaya (reservation for Gansabhawa road) to be declared the property of the Crown under the Waste Lands Ordinances, Galkotuwehenyaya to be declared the property of William Ebert and another under the Waste Lands Ordinances, Galkotuwehenyaya to be declared the property of H. C. Abeywickrama and another under the Waste Lands Ordinances, Galkotuwehenyaya to be declared the property of the Crown under the Waste Lands Ordinances, on the west by Galkotuwehenyaya to be declared the property of the Crown under the Waste Lands Ordinances, a road, Deiyannemukulana to be declared the property of the Crown under the Waste Lands Ordinances, a road, the village limit of Miyanakandura.

[For Diagram see page 1121.]

VII.—Preliminary plan 230.

Lot.	Name of Land.	Extent, A. R. P.
9	Deiyannemukulana and Gorokgaha-aremulalana	29 0 10

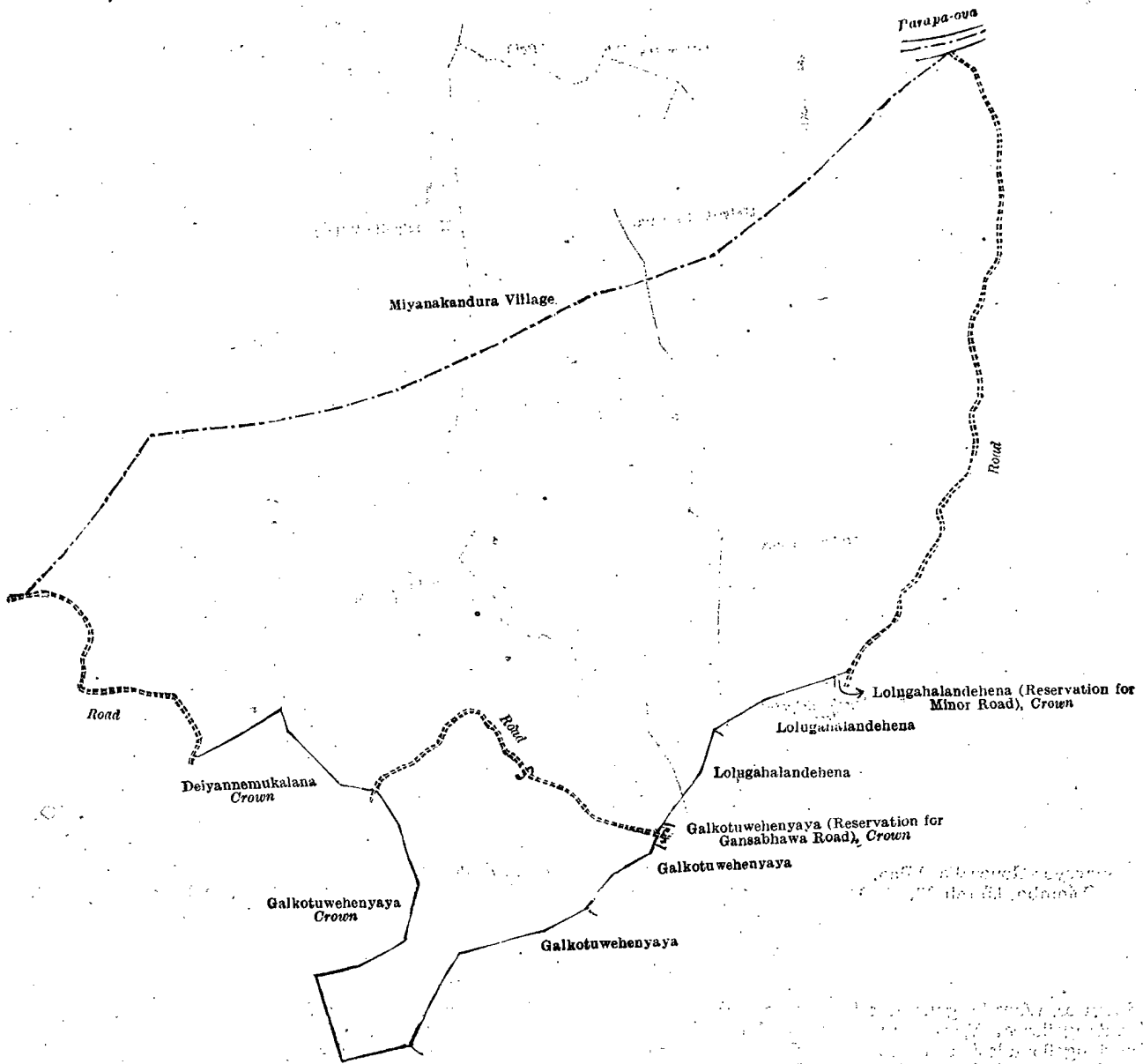
and bounded as follows: on the north by the village limit of Miyanakandura (a road), a road, Wewekelepatana to be declared the property of the Crown under the Waste Lands Ordinances; on the east by a road; on the south by a road, Dewalehenyaya to be declared the property of Punchi Banda Ulwita under the Waste Lands Ordinances, Dewalehenyaya sold to William Ebert under the Waste Lands Ordinances, Dewalehenyaya to be declared the property of the Crown under the Waste Lands Ordinances, the village limit of Palle Ranugalla (Pinnagolla-oya); on the west by the village limit of Miyanakandura.



Surveyor-General's Office,
Colombo, March 23, 1916.

Scale of 8 Chains to an Inch.

G. K. THORNHILL,
for Surveyor-General.



Surveyor-General's Office,
Colombo, March 23, 1916.

Scale of 8 Chains to an Inch.

G. K. THORNHILL,
for Surveyor-General.

VIII.—Preliminary plan 230.

Lot.	Name of Land.	Extent, A. R. P.
14	Kalugommanemukalana and Lindapitiyemukalana	31 0 5

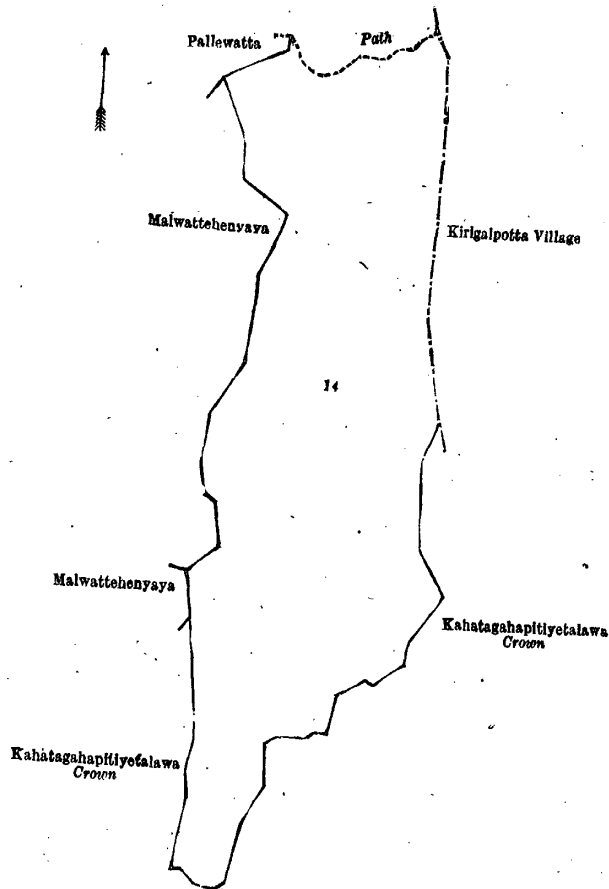
and bounded as follows : on the north by Pallewatta claimed by E. W. Ebert, a path ; on the east by the village limit of Kirigalpotta, Kahatagahapitiyetalawa to be declared the property of the Crown under the Waste Lands Ordinances ; on the south by Kahatagahapitiyetalawa to be declared the property of the Crown under the Waste Lands Ordinances ; on the west by Kahatagahapitiyetalawa to be declared the property of the Crown under the Waste Lands Ordinances, Malwattehenyaya to be declared the property of Robert Ebert and another under the Waste Lands Ordinances, Malwattehenyaya to be declared the property of Helena Charlotte Abeyawickrama and another under the Waste Lands Ordinances.

[For Diagram see page 1122.]

IX.—Preliminary plan 230.

Lot.	Name of Land.	Extent, A. R. P.
15	Kalugalgodatalawa, Ratupasketiyeetalawa, Mudiyansewawaputalawa, Kahatagahapitiyetalawa, and Bogahagodatalawa	411 1 24

and bounded as follows : on the north by the road from Passara to Mayilahinna Malwattehenyaya, to be declared the property of Robert Ebert under the Waste Lands Ordinances, Kalugommanemukalana to be declared the property of the Crown under the Waste Lands Ordinances ; on the east by the village limit of Kirigalpotta ; on the south by Ambagollehenyaya to be declared the property of the Crown under the Waste Lands Ordinances, Uda-ambagollemukalana to be declared the property of the Crown under the Waste Lands Ordinances, Ambagollehenyaya to be declared the property of the Crown under the Waste Lands Ordinances, Uduambagollemukalana to be declared the property of the Crown under the Waste Lands Ordinances, Hunuketiyarehena to be declared the property of the Crown under the Waste Lands



Surveyor-General's Office,
Colombo, March 23, 1916.

Scale of 8 Chains to an Inch.

G. K. THORNHILL,
for Surveyor-General.

Ordinances, Waradangollemukalana to be declared the property of the Crown under the Waste Lands Ordinances, a road, Waradangolleara, Waradangollehena to be declared the property of the Crown under the Waste Lands Ordinances, Waradangollemukalana to be declared the property of the Crown under the Waste Lands Ordinances; on the west by Waradangollemukalana to be declared the property of the Crown under the Waste Lands Ordinances, Millagastennehena to be declared the property of the Crown under the Waste Lands Ordinances, Galpottchena to be declared the property of the Crown under the Waste Lands Ordinances, Millagastennemukalana to be declared the property of the Crown under the Waste Lands Ordinances, Gerandiyemukalana to be declared the property of the Crown under the Waste Lands Ordinances, a road, Ambagollepitiyemukalana to be declared the property of the Crown under the Waste Lands Ordinances, Ambagollepitiyehena to be declared the property of the Crown under the Waste Lands Ordinances, Ambagollepitiyemukalana to be declared the property of the Crown under the Waste Lands Ordinances, Ambagollepitiyehena to be declared the property of the Crown under the Waste Lands Ordinances, Ambagollepitiye-ara, Udakiulemukalana to be declared the property of the Crown under the Waste Lands Ordinances, Tennehenyaya to be declared the property of the Crown under the Waste Lands Ordinances, Watagodahenyaya (reservation for minor road) to be declared the property of the Crown under the Waste Lands Ordinances, a road.

NOTE.—The following lots lying within the above-mentioned boundaries are excluded from this part of the order and their aggregate acreage of 5 acres 3 roods and 14 perches is not included in the acreage of 411 acres 1 rood and 24 perches given above:—

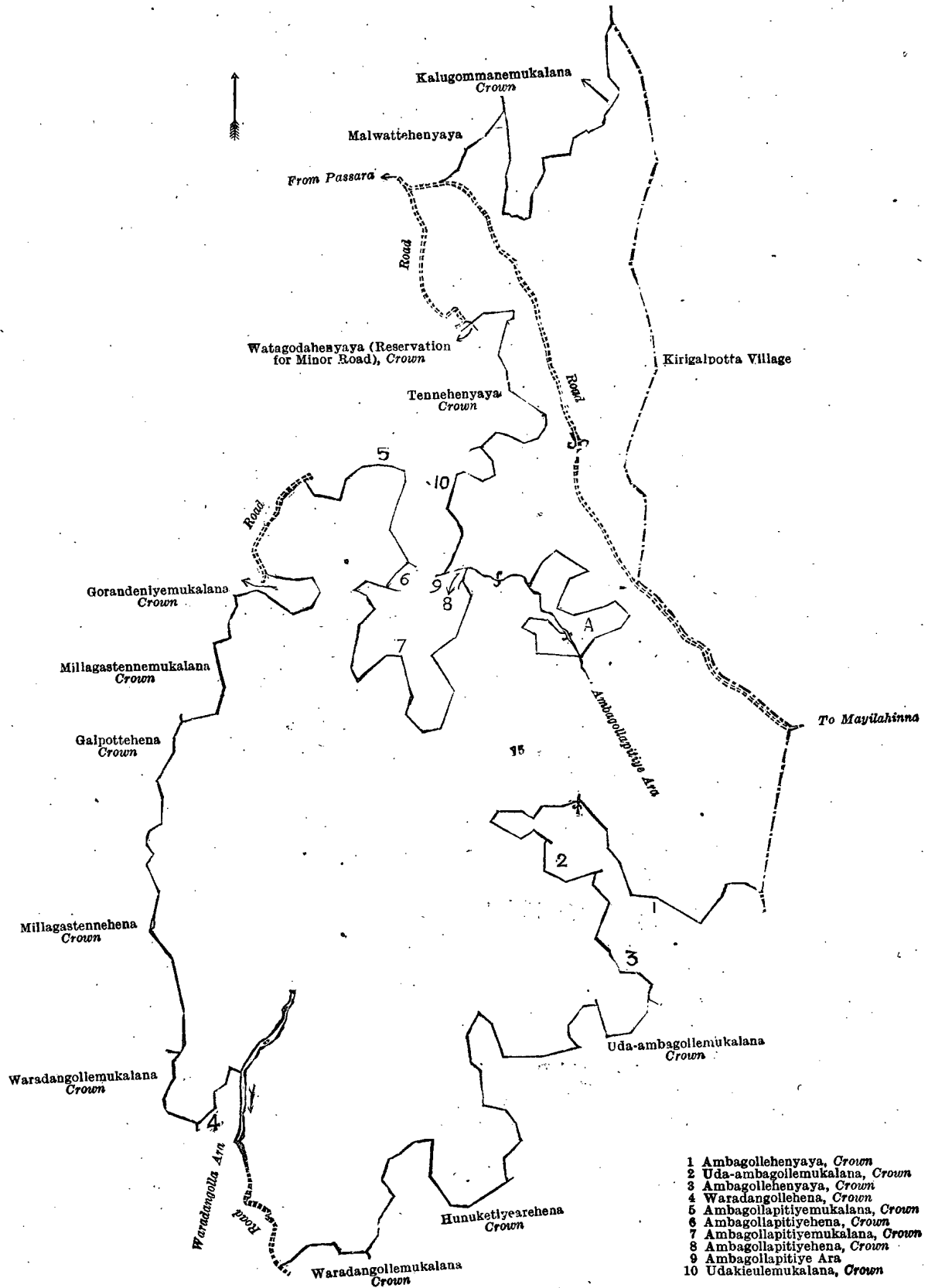
Preliminary plan 230.

Lot.	Name of Land.	Extent, A. R. P.
19	Ambagollepitiyehena	2 0 36
20	Ambagollepitiyemukalana	3 2 18
		5 3 14

[For Diagram see page 1123.]

X.—Preliminary plan 230.

Lot.	Name of Land.	Extent, A. R. P.
16	Tennehenyaya	40 0 12
16C	Watagodahenyaya (reservation for minor road)	2 0 2
		42 0 14



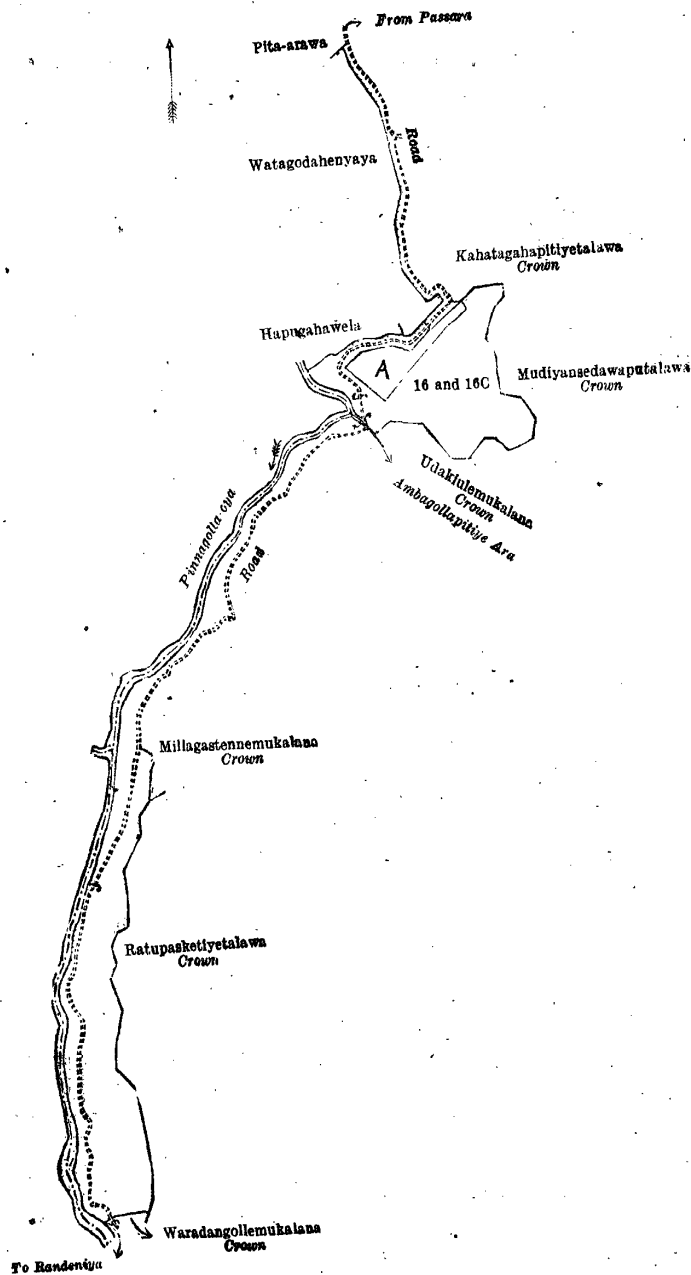
- 1 Ambagollehenyaya, Crown
- 2 Uda-ambagollemukalana, Crown
- 3 Ambagollehenyaya, Crown
- 4 Waradangollehena, Crown
- 5 Ambagollapitiyemukalana, Crown
- 6 Ambagollapitiyehena, Crown
- 7 Ambagollapitiyemukalana, Crown
- 8 Ambagollapitiyehena, Crown
- 9 Ambagollapitiye Ara
- 10 Udakiulemukalana, Crown

and bounded as follows: on the north by Hapugahawela claimed by Neluwalindegdera Menikrala, Watagodahenyaya to be declared the property of Helena Charlotte Abeyawickrama and another under the Waste Lands Ordinances, Pita-arawa claimed by E. W. Ebert; on the east by the road from Passara to Randeniya, Kahatagahapitiyetalawa to be declared the property of the Crown under the Waste Lands Ordinances, Mudiyanse dawaputalawa to be declared the property of the Crown under the Waste Lands Ordinances, Udukiulemukalana to be declared the property of the Crown under the Waste Lands Ordinances, Ambagollapitiye-ara, the road from Passara to Randeniya, Millagastennemukalana to be declared the property of the Crown under the Waste Lands Ordinances, Ratupasketiyetalawa to be declared the property of the Crown under the Waste Lands Ordinances; on the south by Waradangollemukalana to be declared the property of the Crown under the Waste Lands Ordinances; on the west by Pinnagolla-oya.

NOTE.—The following lots lying within the above-mentioned boundaries are excluded from this part of the order and their aggregate acreage of 2 acres 3 roods and 33 perches is not included in the acreage of 42 acres and 14 perches given above:—

Preliminary plan 230.

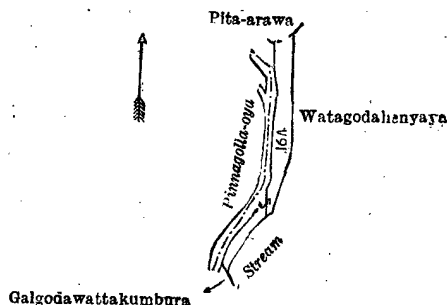
Lot.	Name of Land.	Extent, A. R. P.
16F ..	Udakiulehena ..	0 3 20
16G ..	Do. ..	2 0 13
		2 3 33



XI.—Preliminary plan 230.

Lot.	Name of Land.	Extent, A. R. P.
16A	Watagodahenyaya (reservation for Pinnagolla-oya)	0 2 28

and bounded as follows : on the north by Pita-arawa claimed by E. W. Ebert ; on the east by Watagodahenyaya to be declared the property of Helena Charlotte Abeyawickrama and another under the Waste Lands Ordinances, a stream ; on the south by Galgodawattakumbura claimed by Lindagedera Menikrala ; on the west by Pinnagolla-oya.



Surveyor-General's Office,
Colombo, March 23, 1916.

Scale of 8 Chains to an Inch.

G. K. THORNHILL,
for Surveyor-General.

XII.—Preliminary plan 230.

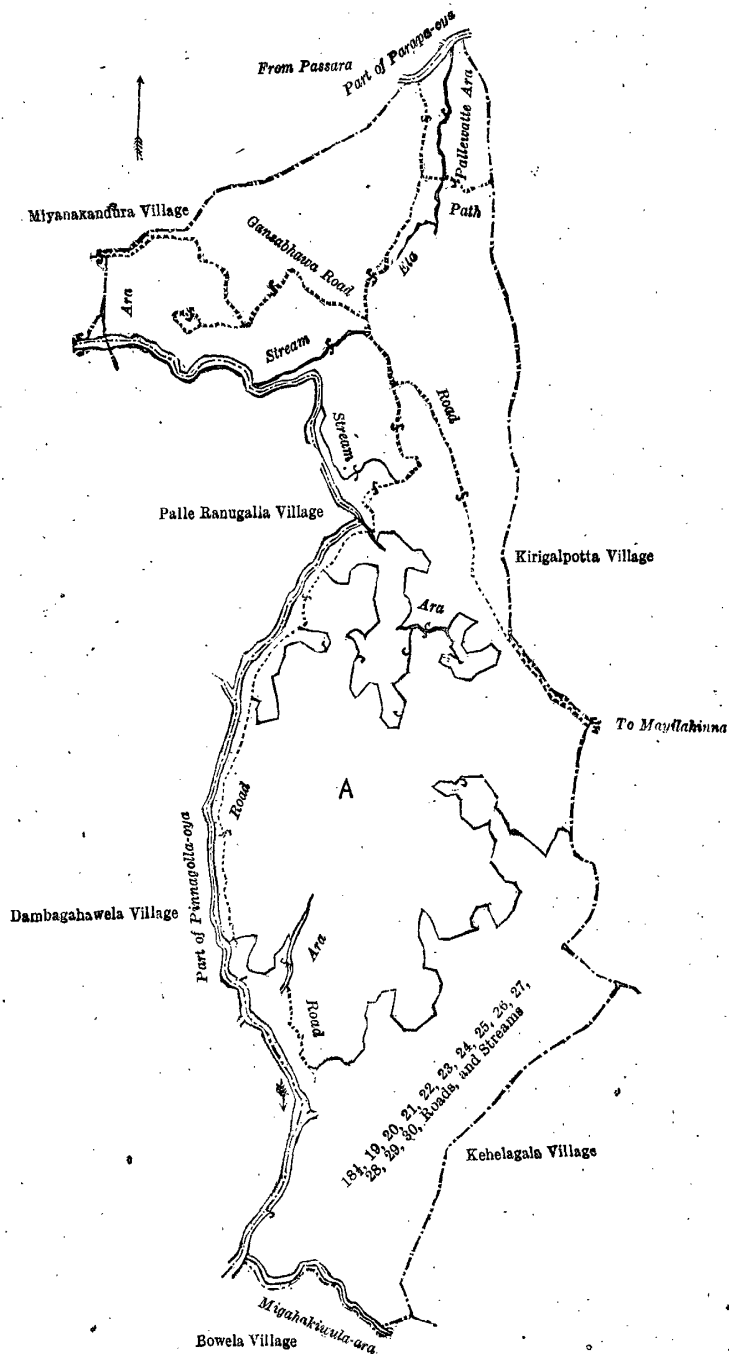
Lot.	Name of Land.	Extent, A. R. P.	Lot.	Name of Land.	Extent, A. R. P.
18½	Udakiulemukalana and Ambagollapitiyemukalana	14 2 5	27	Waradangollemukalana, Oyagawamukalana, Me. gahakiulemukalana, Kendaketiyemukalana, Uda-ambagollemukalana	142 2 8
19	Ambagollapitiyehena	2 0 36	28	Hunuketiyehena and Arawehenyaya	20 1 15
20	Ambagollapitiyemukalana	3 2 18	29	Waradangollehena	2 0 12
21	Ambagollapitiyehena	2 1 16	30	Kandagetiyyetalawa, Onsulugatalawa, Meegahakiuletalawa, and Ambagollepatana	64 1 12
22	Gorandiyemukalana and Millagastennamukalana	7 1 21	—	Roads	4 2 15
23	Ambagollapitiyemukalana	10 2 38	—	Streams	24 2 15
24	Ambagollehenyaya	24 0 33			
25	Uda-ambagollemukalana	2 0 23			
26	Kandagetiyyetalawa	6 3 36			
					332 2 23

and bounded as follows : on the north by the village limit of Miyanakandura, a part of Parapa-oya ; on the east by the village limits of Kirigalpotta and Kehelagala ; on the south by the village limit of Bowela ; on the west by the village limits of Dambagahawela and Palle Ranugalla.

NOTE.—The following lots lying within the above-mentioned boundaries are excluded from this part of the order, and no part of their aggregate acreage of 753 acres and 8 perches is included in the acreage of 332 acres 2 roods and 23 perches given above :—

Preliminary plan 230.

Lot.	Name of Land.	Extent, A. R. P.	Lot.	Name of Land.	Extent, A. R. P.
1	Godumamukalana	2 3 31	9	Deiyannemukalana and Gorokgaha-aromukalana	29 0 10
2	Seenimullehenyaya	10 0 19	10	Dewalewatta	1 1 8
2A	Heenwaralahena (reservation for Parapa-oya)	0 1 2	11	Pita-arawa	2 3 8
2B	Gedumahenyaya	5 0 10	12	Naranwattegederawatta, Moratuwegederawatta, &c.	13 0 29
3	Seenimullewatta	1 0 37	13	Mahawelakumbura	11 1 22
4	Pallowattekumbura	2 2 3	14	Kalugommanemukalana and Linda-pitiyemukalana	31 0 5
5	Heraligaswatta	2 0 31	15	Kalugalgodatalawa, Ratupasketiyyetalawa, &c.	411 1 24
6	Pallowatta and Agalakapapuwatta	4 3 25	16	Tennehenyaya	40 0 12
7	Galkotuwehenyaya	13 1 17	16A	Watagodahenyaya (reservation for Pinnagolla-oya)	0 2 28
7A	Lolugahalandehena	2 0 5	16B	Do.	22 0 27
7B	Malwattehenyaya	6 1 26	16C	Do. (reservation for minor road)	2 0 2
7C	Do.	3 3 2	16D	Hapugahawelahenyaya	2 0 8
7D	Lolugahalandehena (reservation for minor road)	1 3 13	16E	Do.	2 0 10
7E	Do.	1 0 3	16F	Udakiulehena	0 3 20
7F	Do.	1 0 5	16G	Do.	2 0 13
7G	Galkotuwehenyaya (reservation for Gansabhawa road)	0 1 2	17	Galgodamullewatta alias Galgodamullekumbura	1 0 17
7H	Do.	1 0 9	18	Hapugahawela	3 2 27
7I	Do.	5 0 7			
7J	Dewalehenyaya (reservation for Pinnagolla-oya)	1 2 38			
7K	Do.	6 0 0			
7L	Do.	6 0 4			
8	Kahagolletalawa, Bogahapitiyyetalawa, Galkotuwetatalawa, Wewekelepatana, and Nelligastennepatana	97 1 9			753 0 8



Surveyor-General's Office,
Colombo, March 23, 1916

Scale of 32 Chains to an Inch.

G. K. THORNHILL,
for Surveyor-General.

June 12, 1916.

J. M. DAVIES,
Special Officer.

Kegalla S. O. No. 144.

**Order under Section 2 of "The Waste Lands Ordinances of 1897, 1899, 1900, and 1903,"
declaring Lands to be Crown Property.**

In the matter of the lands commonly called or known as Meegahamulawatta, Bogahamulawatta, &c., situate in the village of Padawigampola, in the Kinigoda korale of the Kegalla District, in the Province of Sabaragamuwa, and of "The Waste Lands Ordinances of 1897, 1899, 1900, and 1903."

THE notice required by section 1 of "The Waste Lands Ordinances of 1897, 1899, 1900, and 1903," having been duly published in manner prescribed by that section in respect of the above-named lands (*vide* Notice No. 5,817), and no claim having been made to the said lands or to any interest therein within the period of three months from the date specified in the said notice, I, Thomas Graham Willett, Special Officer appointed under section 28 of the said Ordinances, under and by virtue of the powers vested in me in that behalf by section 2 of the said Ordinances, do hereby on this 16th day of August, 1916, order and declare that the said lands, as more fully described herein below, situate in the village of Padawigampola, in the Kinigoda korale of the Kegalla District, in the Province of Sabaragamuwa, and shown as lots 9, 10, 12, 13, 22, 45, 51, 52 in preliminary plan 147 and in the annexed diagrams, and containing in extent 16 acres 1 rood and 31 perches, are the property of the Crown.

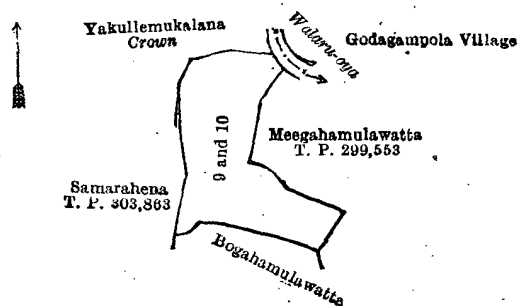
Description of the Lands referred to.

The following lots situated in the village of Padawigampola, in the Kinigoda korale of the Kegalla District, in the Province of Sabaragamuwa, as described in the annexed diagrams :—

I.—Preliminary plan 147.

Lot.	Name of Land.	Extent, A. R. P.
9 ..	Meegahamulawatta, Meegahakanattehena	1 2 7
10 ..	Bogahamulahena	1 2 27
		3 0 34

and bounded as follows : on the north by Yakullemukalana declared to be the property of the Crown under the Waste Lands Ordinances ; on the east by the Walaru-oya (the village limit of Godagampola), Meegahamulawatta sold by the Crown (T. P. 299,553) ; on the south by Bogahamulawatta sold by the Crown ; on the west by Samarahena sold by the Crown (T. P. 303,863), Yakullemukalana declared to be the property of the Crown under the Waste Lands Ordinances.



Scale of 8 Chains to an Inch.

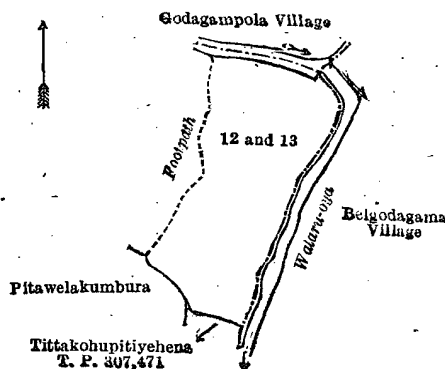
Surveyor-General's Office,
Colombo, January 13, 1916.

G. K. THORNHILL,
for Surveyor-General.

II.—Preliminary plan 147.

Lot.	Name of Land.	Extent, A. R. P.
12 ..	Meegahamulahena	0 3 10
13 ..	Meegahakanattewatta	4 1 28
		5 0 38

and bounded as follows : on the north by the Walaru-oya (village limit of Godagampola) ; on the east by the village limit of Belgodagama (Walaru-oya) ; on the south by Tittakohupitiyehena sold by the Crown (T. P. 307,471), Pitawelakumbura claimed by Herat Mudiyansele Ran Menika and another ; on the west by a footpath.



Scale of 8 Chains to an Inch.

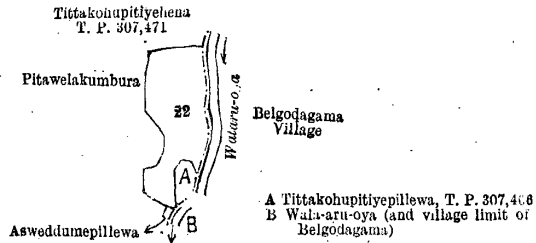
Surveyor-General's Office,
Colombo, January 13, 1916.

G. K. THORNHILL,
for Surveyor-General.

III.—Preliminary plan 147.

Lot.	Name of Land.	Extent, A. R. P.
22 ..	Tittakohupitiyehena	1 3 5

and bounded as follows : on the north by Tittakohupitiyehena sold by the Crown (T. P. 307,471) ; on the east by the village limit of Belgodagama (the Walaru-oya), Tittakohupitiyepillewa sold by the Crown (T. P. 307,466) ; on the south by the Walaru-oya (the village limit of Belgodagama), Asweddumepillewa claimed by Dahanaka Mudiyansele Appuhamy ; on the west by Pitawelakumbura claimed by Herat Mudiyansele Ranmenika and another.



Surveyor-General's Office,
Colombo, January 13, 1916.

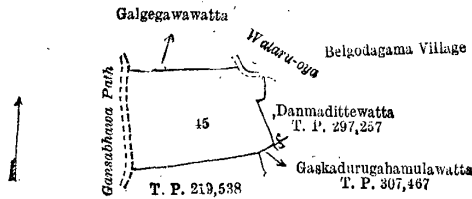
Scale of 8 Chains to an Inch.

G. K. THORNHILL,
for Surveyor-General.

IV.—Preliminary plan 147.

Lot.	Name of Land.	Extent, A. R. P.
45	Danmadittehena	2 2 36

and bounded as follows : on the north by Galgegawawatta claimed by Herat Mudiyansele Ukku Banda and others, the village limit of Belgodagama (the Walaru-oya) ; on the east by Danmadittewatta sold by the Crown (T. P. 297,257) ; on the south by Gaskadurugahumulawatta sold by the Crown (T. P. 307,467), T. P. 219,538 ; on the west by a Gansabhawa path.



Surveyor-General's Office,
Colombo, January 13, 1916.

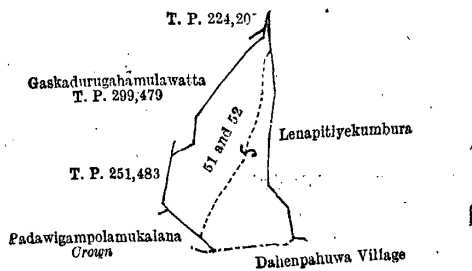
Scale of 8 Chains to an Inch.

G. K. THORNHILL,
for Surveyor-General.

V.—Preliminary plan 147.

Lot.	Name of Land.	Extent, A. R. P.
51	Weralugollehena	3 1 26
52	Dewatagahapitiyehena	0 0 12
		3 1 38

and bounded as follows : on the north by Gaskadurugahumulawatta sold by the Crown (T. P. 299,479), T. P. 224,205 ; on the east by Lenapitiyekumbura claimed by Herat Mudiyansele Appuhamy and others ; on the south by the village limit of Dahrenpahuwa ; on the west by Padawigampolamukalana declared to be the property of the Crown under the Waste Lands Ordinances, T. P. 251,483, Gaskadurugahumulawatta sold by the Crown (T. P. 299,479).



Surveyor-General's Office,
Colombo, January 13, 1916.

Scale of 8 Chains to an Inch.

G. K. THORNHILL,
for Surveyor-General.

August 16, 1916.

T. G. WILLETT,
Special Officer.

PRELIMINARY NOTICES.

Anuradhapura Notice No. 6,033.

Notice under "The Waste Lands Ordinances of 1897, 1899, 1900, and 1903."

TAKE notice that unless within three months from October 20, 1916, the persons, if any, who claim any interest in the lands hereinafter mentioned or in any one or more of such lands or to some interest therein make claim in person or in writing to the said lands or any of them or to some interest therein to T. G. Willett, Esq., Special Officer appointed under section 28 of "The Waste Lands Ordinances of 1897, 1899, 1900, and 1903," at his office at Fort, Colombo :

Such Special Officer, in pursuance of the powers vested in him by the said Ordinances, will declare by writing under his hand that the said lands, or such of them as to which no claim has been made, are the property of the Crown.

T. G. WILLETT,
Special Officer.

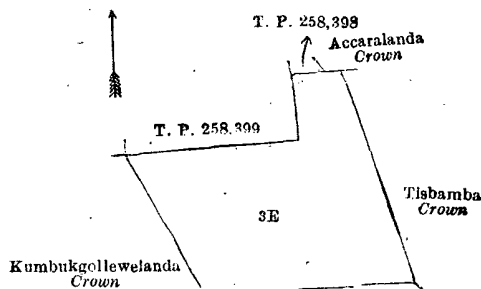
Description of the Lands referred to.

The following lots situated in the village of Halikumbukgollewa, in the Alut Kadawat tulana of the Kadawat korale of the Nuwaragam palata, in the North-Central Province, as described in the annexed diagrams :—

I.—Preliminary plan 626.

Lot.	Name of Land.	Extent, A. R. P.
3E	Kumbukgollewelanda	1 2 37

and bounded as follows : on the north by T. P. 258,399, T. P. 258,398, Accaralanda belonging to the Crown ; on the east by Tisbamba belonging to the Crown ; on the south and west by Kumbukgollewelanda belonging to the Crown.



Scale of 4 Chains to an Inch.

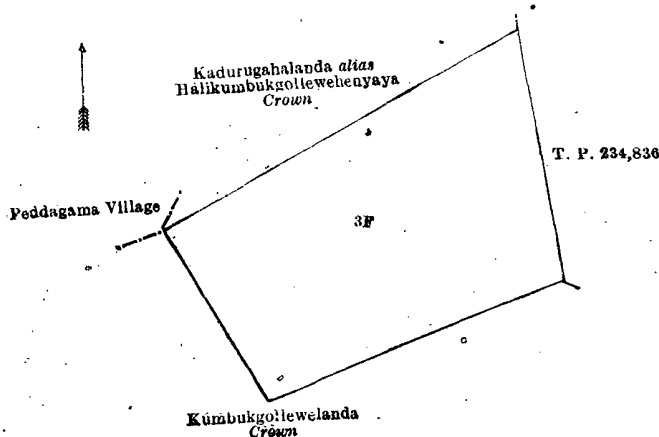
Surveyor-General's Office,
Colombo, July 27, 1916.

G. K. THORNHILL,
for Surveyor-General.

II.—Preliminary plan 626.

Lot.	Name of Land.	Extent, A. R. P.
3F	Kumbukgollewelanda	3 3 1

and bounded as follows : on the north by village limit of Peddagama, Kadurugahalanda *alias* Halikumbukgollewehenyaya belonging to the Crown ; on the east by T. P. 234,836 ; on the south and west by Kumbukgollewelanda belonging to the Crown.



Scale of 4 Chains to an Inch.

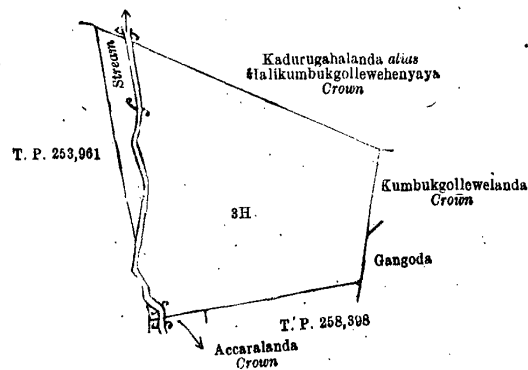
Surveyor-General's Office,
Colombo, July 27, 1916.

G. K. THORNHILL,
for Surveyor-General.

III.—Preliminary plan 626.

Lot.	Name of Land.	Extent, A. R. P.
3H	Kumbukgollewelanda	2 3 17

and bounded as follows : on the north by Kadurugahalanda *alias* Halikumbukgollewehenyaya belonging to the Crown ; on the east by Kumbukgollewelanda belonging to the Crown, Gangoda claimed by Kinda Vedage Tikira ; on the south by T. P. 258,398, Accaralanda belonging to the Crown ; on the west by T. P. 253,961, a stream, T. P. 253,961.



Surveyor-General's Office,
Colombo, July 27, 1916.

Scale of 4 Chains to an Inch.

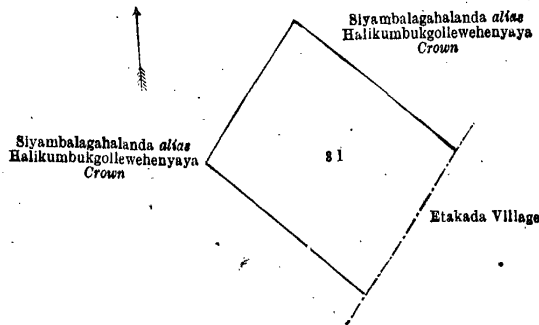
G. K. THORNHILL,
for Surveyor-General.

IV.—Preliminary plan 626.

Lot.	Name of Land.
3I	Kumbukgollewelanda

Extent, A. R. P.
2 0 0

and bounded as follows : on the north by Siyambalagahalanda *alias* Halikumbukgollewehenyaya belonging to the Crown ; on the east by the village limit of Elakada ; on the south and west by Siyambalagahalanda *alias* Halikumbukgollewehenyaya belonging to the Crown.



Surveyor-General's Office,
Colombo, July 27, 1916.

Scale of 4 Chains to an Inch.

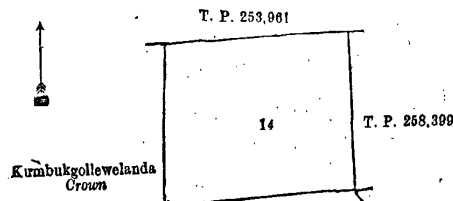
G. K. THORNHILL,
for Surveyor-General.

V.—Preliminary plan 626.

Lot.	Name of Land.
14	Diyapattagahalanda

Extent, A. R. P.
1 2 28

and bounded as follows : on the north by T. P. 253,961 ; on the east by T. P. 258,399 ; on the south and west by Kumbukgollewelanda belonging to the Crown.



Surveyor-General's Office,
Colombo, July 27, 1916.

Scale of 4 Chains to an Inch.

G. K. THORNHILL,
for Surveyor-General.

Anuradhapura S. O. 94—1916.

Puttalam Notice No. 6,034.

Notice under "The Waste Lands Ordinances of 1897, 1899, 1900, and 1903."

TAKE notice that unless within three months from October 20, 1916, the persons, if any, who claim any interest in the lands hereinafter mentioned or in any one or more of such lands appear before the Assistant Government Agent of the Puttalam and Chilaw Districts of the North-Western Province, at his office in Puttalam, and make claim in person or in writing to the said lands or any of them or to some interest therein :

Such Assistant Government Agent, in pursuance of the powers in him vested by Ordinance No. 1 of 1897, will declare by writing under his hand that the said lands or such of them, to which no claim has been made, are the property of the Crown.

C. H. COLLINS,
Assistant Government Agent,
Puttalam and Chilaw Districts.

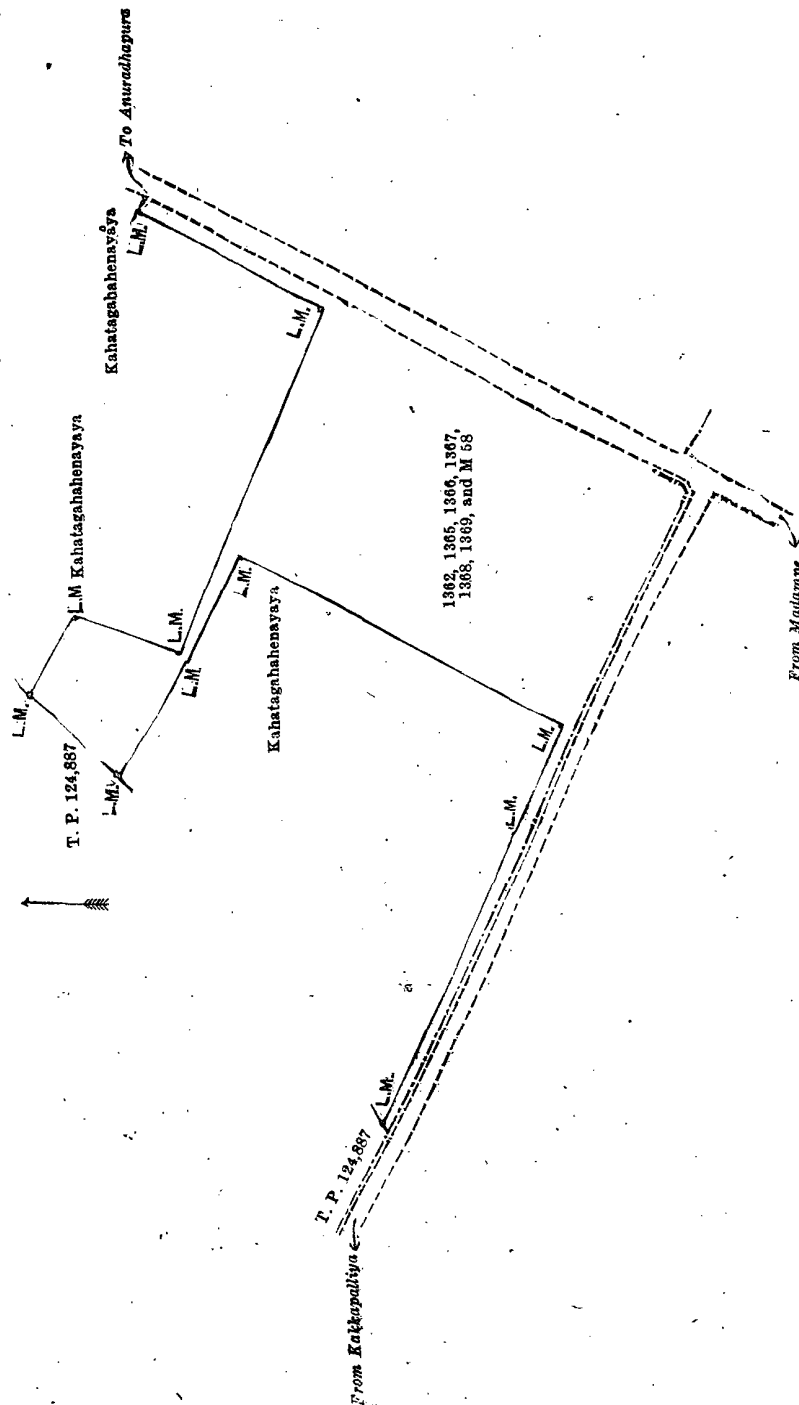
Description of the Lands referred to.

The following lots situated in the village Bingiriya, in Yagam pattu of Pitigal korale north, in the District of Chilaw of the North-Western Province, as described in the annexed diagrams :—

I.—Preliminary plan 4,154.

Lot.	Name of Land.	Extent, A. R. P.
1362	Kahatagahahenayaya (reservation for cart road) ..	0 1 15
1365	Do. ..	2 3 25
1366	Do. ..	1 3 29
1367	Do. (reservation along cart track) ..	0 0 13
1368	Do. (cart track to cemetery) ..	0 1 5
1369	Do. (reservation along cart road) ..	0 0 22
M 58	Do. ..	0 2 20
		6 1 9

and bounded as follows : on the north by Kahatagahahenayaya sold by the Crown to T. J. Cooke, Kahatagahahenayaya claimed by villagers ; on the east by road from Madampe to Anuradhapura ; on the south by road from Kakkapalliya to Madampe-Anuradhapura road ; and on the west by land described in title plan 124,887, Kahatagahahenayaya sold by the Crown to T. J. Cooke, and land described in title plan 124,887.



Surveyor-General's Office,
Colombo, July 5, 1916.

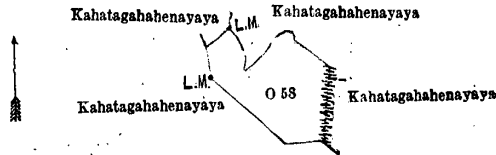
Scale of 4 Chains to an Inch.

C. R. LUNDIE,
for Surveyor-General.

II.—Preliminary plan 4,154.

Lot.	Name of Land.	Extent, A. R. P.
O 58	Kahatagahahenayaya (Isветiya tank)	0 1 33

and bounded as follows : on the north by Kahatagahahenayaya settled by the Crown on Amaris Appu, Kahatagahahenayaya sold by the Crown to T. J. Cooke ; on the east by Kahatagahahenayaya claimed by villagers ; on the south and west by Kahatagahahenayaya sold by the Crown to T. J. Cooke.



Surveyor-General's Office,
Colombo, July 5, 1916.

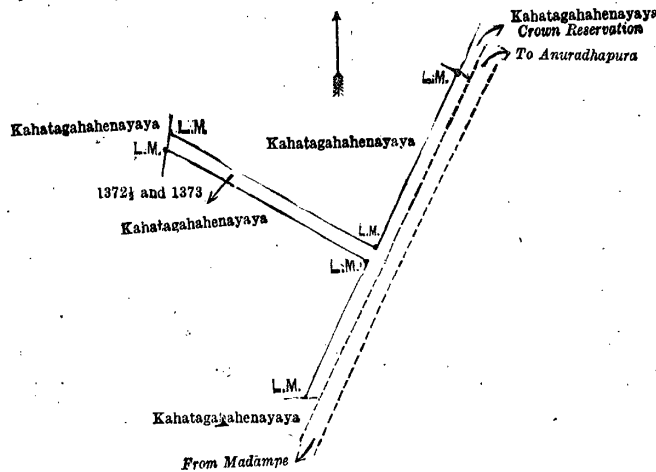
Scale of 4 Chains to an Inch.

C. R. LUNDIE,
for Surveyor-General.

III.—Preliminary plan 4,154.

Lot.	Name of Land.	Extent, A. R. P.
1372½	Kahatagahahenayaya (reservation for road)	0 0 29
1373	Do. (reservation along cart road)	0 0 39
		0 1 28

and bounded as follows : on the north by Kahatagahahenayaya Crown reservation ; on the east by road from Madampe to Anuradhapura ; on the south by Kahatagahahenayaya claimed by villagers ; and on the west by Kahatagahahenayaya sold by the Crown to T. J. Cooke, Kahatagahahenayaya settled by the Crown on Amaris Appu, and Kahatagahahenayaya sold by the Crown to C. A. Abeyaratne and another.



Surveyor-General's Office,
Colombo, July 5, 1916.

Scale of 4 Chains to an Inch.

C. R. LUNDIE,
for Surveyor-General.

Puttalam Notice No. 6,035.

Notice under "The Waste Lands Ordinances of 1897, 1899, 1900, and 1903."

TAKE notice that unless within three months from October 20, 1916, the persons, if any, who claim any interest in the lands hereinafter mentioned or in any one or more of such lands appear before the Assistant Government Agent of the Puttalam and Chilaw Districts of the North-Western Province, at his office in Puttalam, and make claim in person or in writing to the said lands or any of them or to some interest therein :

Such Assistant Government Agent, in pursuance of the powers in him vested by Ordinance No. 1 of 1897, will declare by writing under his hand that the said lands or such of them, to which no claim has been made, are the property of the Crown.

C. H. COLLINS,
Assistant Government Agent,
Puttalam and Chilaw Districts.

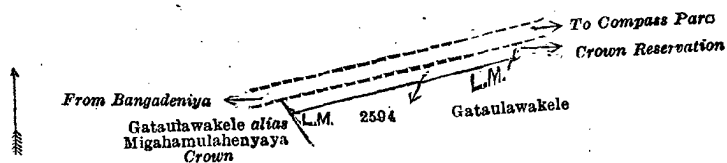
Description of the Lands referred to.

The following lots situated in the village Diganwewa, in Munnessaram pattu north of Pitigal korale north, in the District of Chilaw of the North-Western Province, as described in the annexed diagrams :—

I.—Preliminary plan 4,465.

Lot.	Name of Land.	Extent A. R. P.
2594	Gataulawakele (reservation for minor road)	0 0 27

and bounded as follows : on the north by road from Bangadeniya to Compasspara ; on the east by Crown reservation ; on the south by Gataulawakele sold by the Crown to L. C. P. de Silva ; and on the west by Gataulawakele *alias* Migahalahenayaya belonging to the Crown.



Surveyor-General's Office,
Colombo, July 13, 1916.

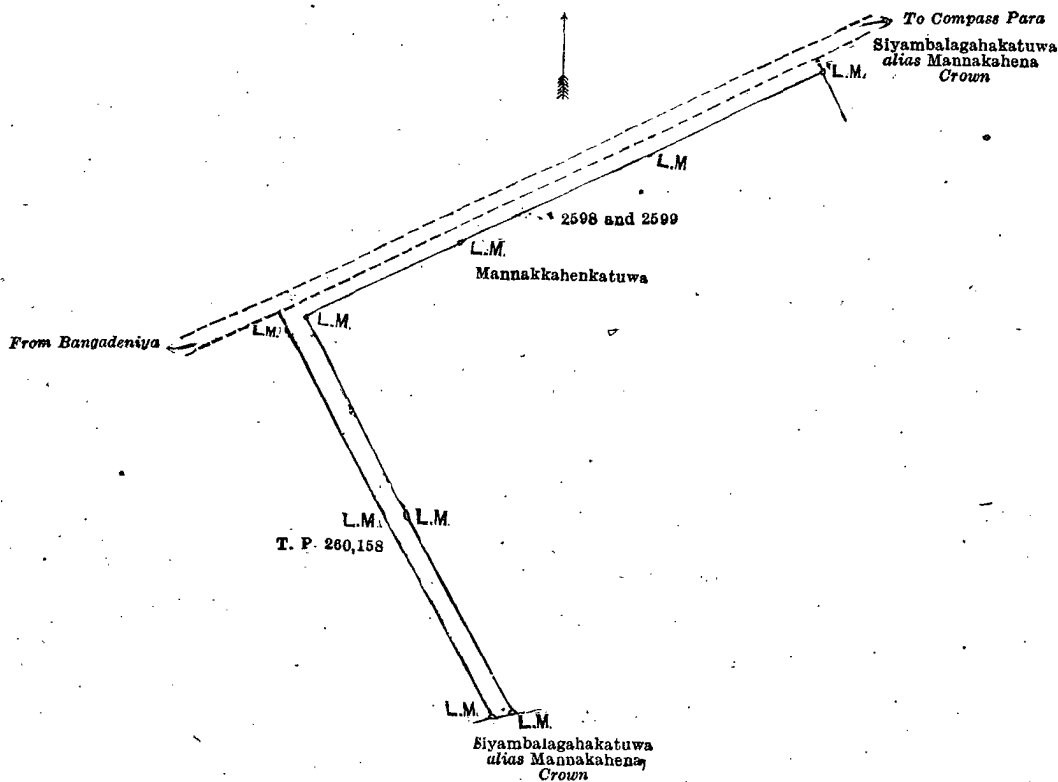
Scale of 4 Chains to an Inch.

C. R. LUNDIE,
for Surveyor-General.

II.—Preliminary plan 4,465.

Lot.	Name of Land.	Extent, A. R. P.
2598	Mannakkahenkatuwa (reservation for minor road)	0 1 31
2599	Do. (reservation for road)	0 1 24
		0 3 15

and bounded as follows : on the north by road from Bangadeniya to Compasspara ; on the east by Siyambalagahakatuwa alias Mannakahena belonging to the Crown, Mannakkahenkatuwa sold by the Crown to J. S. Dalpadado ; on the south by Siyambalagahakatuwa alias Mannakahena belonging to the Crown ; and on the west by land described in title plan 260,158.



Surveyor-General's Office,
Colombo, July 13, 1916.

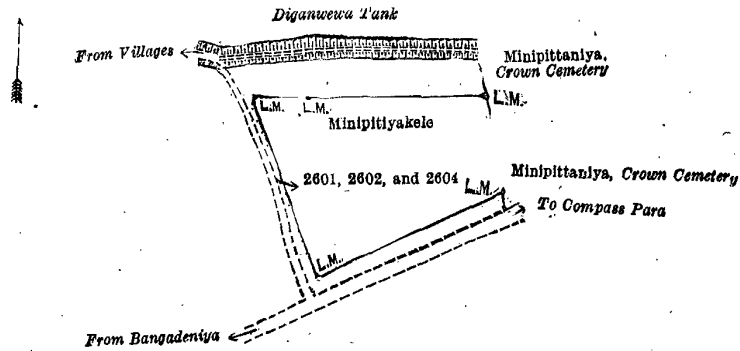
Scale of 4 Chains to an Inch.

C. R. LUNDIE,
for Surveyor-General.

III.—Preliminary plan 4,465.

Lot.	Name of Land.	Extent, A. R. P.
2601	Minipitiyakele (reservation for the tank bund)	0 1 38
2602	Do. (reservation for path to tank)	0 0 11
2604	Do. (reservation for the minor road)	0 0 24
		0 2 33

and bounded as follows : on the north by Diganwewa tank ; on the east by Minipittaniya Crown cemetery and Minipitiyakele sold by the Crown to P. S. Perera and Minipittaniya Crown cemetery ; on the south by road from Bangadeniya to Compasspara ; and on the west by road from villages to road from Bangadeniya to Compasspara.



Surveyor-General's Office,
Colombo, July 13, 1916.

Scale of 4 Chains to an Inch.

C. R. LUNDIE,
for Surveyor-General.

Puttalam Notice No. 6,036.

Notice under "The Waste Lands Ordinances of 1897, 1899, 1900, and 1903."

TAKE notice that unless within three months from October 20, 1916, the persons, if any, who claim any interest in the lands hereinafter mentioned or in any one or more of such lands appear before the Assistant Government Agent of the Puttalam and Chilaw Districts of the North-Western Province, at his office in Puttalam, and make claim in person or in writing to the said lands or any of them or to some interest therein :

Such Assistant Government Agent, in pursuance of the powers in him vested by Ordinance No. 1 of 1897, will declare by writing under his hand that the said lands or such of them, to which no claim has been made, are the property of the Crown.

C. H. COLLINS,
Assistant Government Agent,
Puttalam and Chilaw Districts.

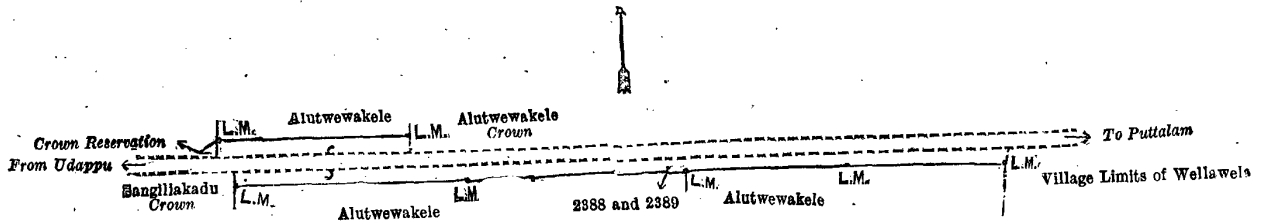
Description of the Lands referred to.

The following lots situated in the village Pinkattiya, in Anaivilundan pattu north of Pitigal korale north, in the District of Chilaw of the North-Western Province, as described in the annexed diagrams :—

I.—Preliminary plan 4,404.

Lot.	Name of Land.	Extent, A. R. P.
2388	Alutwewakele (reservation for a road)	0 0 24
2389	Do. (do.)	0 2 10
		0 2 34

and bounded as follows : on the north by Alutwewakele sold by the Crown to D. M. B. Adrian Fernando, Alutwewakele Crown, and road from Udappu to Puttalam ; on the east by the village limits of Wellawela ; on the south by Alutwewakele sold by the Crown to D. M. B. Girigoris Fernando and Alutwewakele sold by the Crown to W. K. Kristian Fernando ; on the west by Sangiliakadu Crown and Crown reservation.



Surveyor-General's Office,
Colombo, July 25, 1916.

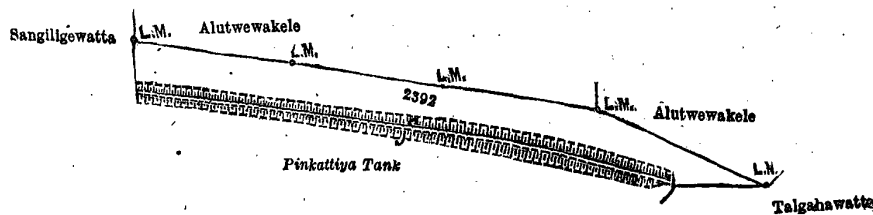
Scale of 4 Chains to an Inch.

C. R. LUNDIE,
for Surveyor-General.

II.—Preliminary plan 4,404.

Lot.	Name of Land.	Extent, A. R. P.
2392	Alutwewakele (reservation for tank bund)	1 0 15

and bounded as follows : on the north by Alutwewakele sold by the Crown to W. K. Kristian Fernando and Alutwewakele sold by the Crown to D. M. B. Girigoris Fernando ; on the south by Talgahawatta claimed by D. Anthony Fernando and Pinkattiya tank ; and on the west by Sangiligewatta claimed by Manuel Fernando.



Surveyor-General's Office,
Colombo, July 25, 1916.

Scale of 4 Chains to an Inch.

C. R. LUNDIE,
for Surveyor-General.

Puttalam Notice No. 6,037.

Notice under "The Waste Lands Ordinances of 1897, 1899, 1900, and 1903."

TAKE notice that unless within three months from October 20, 1916, the persons, if any, who claim any interest in the land hereinafter mentioned appear before the Assistant Government Agent of the Puttalam and Chilaw Districts of the North-Western Province, at his office in Puttalam, and make claim in person or in writing to the said land or to some interest therein:

Such Assistant Government Agent, in pursuance of the powers in him vested by Ordinance No. 1 of 1897, will declare by writing under his hand that the said land, to which no claim has been made, is the property of the Crown.

C. H. COLLINS,
Assistant Government Agent,
Puttalam and Chilaw Districts.

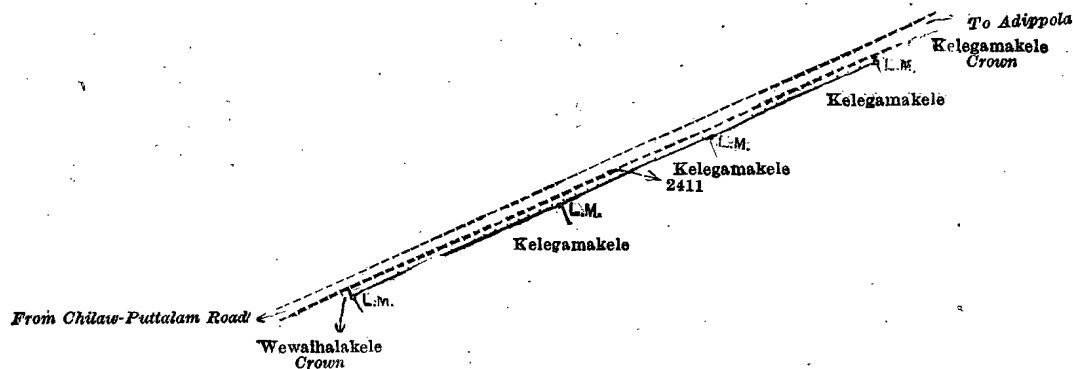
Description of the Land referred to.

The following lot situated in the village Kelegama, in Anaivilundan pattu south of Pitigal korale north, in the District of Chilaw, North-Western Province, as described in the annexed diagram:—

Preliminary plan 4,412.

Lot.	Name of Land.	Extent, A. R. P.
2411	Kelegamakele (reservation for Gansabhawa road)	0 0 26

and bounded as follows: on the north by road from Chilaw-Puttalam road to Adippola; on the east by Kelegamakele belonging to the Crown; on the south by Kelegamakele sold by the Crown to B. M. Kiribanda, J. M. Loku Punchirala, and J. M. Kuda Punchirala; on the west by Wewaihalakele belonging to the Crown.



Surveyor-General's Office,
Colombo, June 29, 1916.

Scale of 4 Chains to an Inch.

C. R. LUNDIE,
for Surveyor-General.

Puttalam Notice No. 6,038.

Notice under "The Waste Lands Ordinances of 1897, 1899, 1900, and 1903."

TAKE notice that unless within three months from October 20, 1916, the persons, if any, who claim any interest in the land hereinafter mentioned appear before the Assistant Government Agent of the Puttalam and Chilaw Districts of the North-Western Province, at his office in Puttalam, and make claim in person or in writing to the said land or to some interest therein:

Such Assistant Government Agent, in pursuance of the powers in him vested by Ordinance No. 1 of 1897, will declare by writing under his hand that the said land, to which no claim has been made, is the property of the Crown.

C. H. COLLINS,
Assistant Government Agent,
Puttalam and Chilaw Districts.

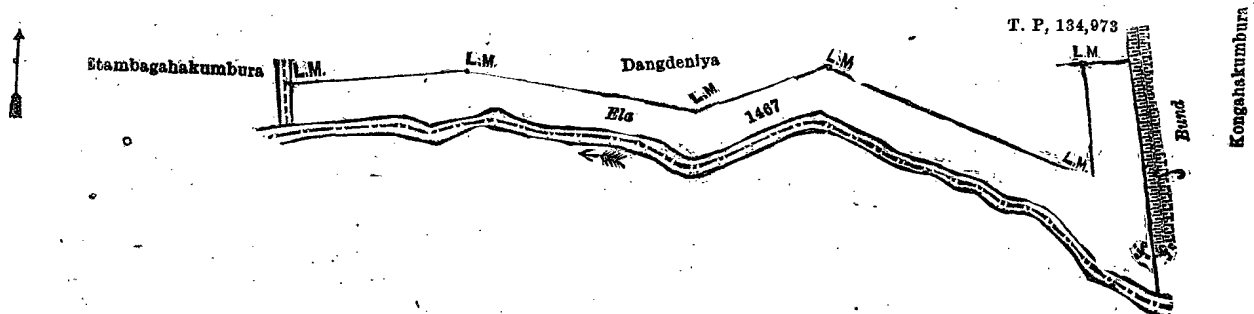
Description of the Land referred to.

The following lot situated in the village Hundirapola, in Otara palata of Pitigal korale south, in the District of Chilaw, North-Western Province, as described in the annexed diagram:—

Preliminary plan 4,171.

Lot.	Name of Land.	Extent, A. R. P.
1467	Dangdeniya (reservation for ela and bund)	2 0 14

and bounded as follows: on the north by Dangdeniya sold by the Crown to M. Dhanasena and land described in title plan 134,973; on the east by bund and Kongahakumbura claimed by Puchi Appu and others; on the south by ela; and on the west by Etambagahakumbura claimed by Lath Hami and others.



Surveyor-General's Office,
Colombo, June 28, 1916.

Scale of 4 Chains to an Inch.

C. R. LUNDIE,
for Surveyor-General.

Puttalam Notice No. 6,039.**Notice under "The Waste Lands Ordinances of 1897, 1899, 1900, and 1903."**

TAKE notice that unless within three months from October 20, 1916, the persons, if any, who claim any interest in the land hereinafter mentioned appear before the Assistant Government Agent of the Puttalam and Chilaw Districts of the North-Western Province, at his office in Puttalam, and make claim in person or in writing to the said land or to some interest therein :

Such Assistant Government Agent, in pursuance of the powers in him vested by Ordinance No. 1 of 1897, will declare by writing under his hand that the said land, to which no claim has been made, is the property of the Crown.

C. H. COLLINS,
Assistant Government Agent.
Puttalam and Chilaw Districts.

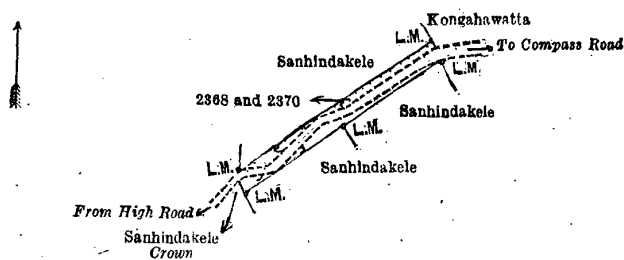
Description of the Land referred to.

The following lots situated in the village Adippola, in Anaivilundan pattu north of Pitigal korale north, in the District of Chilaw, North-Western Province, as described in the annexed diagram :—

Preliminary plan 4,398.

Lot.	Name of Land.	Extent, A. R. P.
2368	Sanhindakele (reservation for Gansabhawa road)	0 0 11
2370	Do. (do.)	0 0 9
		0 0 20

and bounded as follows : on the north-east by Kongahawatta claimed by C. H. Appuhami ; on the south-east by Sanhindakele sold by the Crown to S. A. M. Bandirala and Sanhindakele sold by the Crown to S. A. M. Vidane Appu ; on the south-west by Sanhindakele belonging to the Crown ; on the north-west by Sanhindakele sold by the Crown to S. A. M. Ukku-banda.



Scale of 4 Chains to an Inch.

Surveyor-General's Office,
Colombo, July 5, 1916.

C. R. LUNDIE,
for Surveyor-General.

Puttalam Notice No. 6,040.**Notice under "The Waste Lands Ordinances of 1897, 1899, 1900, and 1903."**

TAKE notice that unless within three months from October 20, 1916, the persons, if any, who claim any interest in the lands hereinafter mentioned or in any one or more of such lands appear before the Assistant Government Agent of the Puttalam and Chilaw Districts of the North-Western Province, at his office in Puttalam, and make claim in person or in writing to the said lands or any of them or to some interest therein :

Such Assistant Government Agent, in pursuance of the powers in him vested by Ordinance No. 1 of 1897, will declare by writing under his hand that the said lands or such of them, to which no claim has been made, are the property of the Crown.

C. H. COLLINS,
Assistant Government Agent,
Puttalam and Chilaw Districts.


Description of the Lands referred to.

The following lots situated in the village Kurukkupane, in Anaivilundan pattu south of Pitigal korale north, in the District of Chilaw, North-Western Province, as described in the annexed diagrams :—

I.—Preliminary plan 4,469.

Lot.	Name of Land.	Extent, A. R. P.
2612	Makunamaduwa (reservation for the sea)	3 0 21

and bounded as follows : on the north by Makunamaduwa claimed by B. P. Perera ; on the east by Makunamaduwa sold by the Crown to B. P. Perera and another ; on the south by Makunamaduwa claimed by Saveri Croos ; and on the west by the sea.



Surveyor-General's Office,
Colombo, July 5, 1916.

Scale of 4 Chains to an Inch.

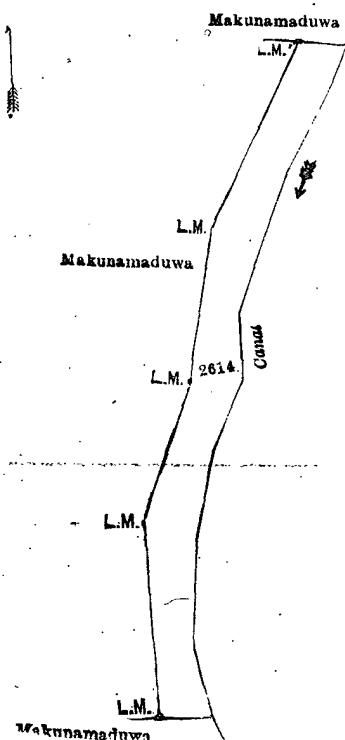
C. R. LUNDIE,
for Surveyor-General.

II.—Preliminary plan 4,469.

Lot.	Name of Land.
2614	Makunamaduwa (reservation for canal)

Extent, A. R. P.
1 1 38

and bounded as follows : on the north by Makunamaduwa claimed by B. P. Perera ; on the east by the canal ; on the south by Makunamaduwa claimed by Saveri Croos ; and on the west by Makunamaduwa sold by the Crown to B. P. Perera and another.



Scale of 4 Chains to an Inch.

Surveyor-General's Office,
Colombo, July 5, 1916.

C. R. LUNDIE,
for Surveyor-General.

Puttalam Notice No. 6,041.

Notice under "The Waste Lands Ordinances of 1897, 1899, 1900, and 1903."

TAKE notice that unless within three months from October 20, 1916, the persons, if any, who claim any interest in the lands hereinafter mentioned or in any one or more of such lands appear before the Assistant Government Agent of the Puttalam and Chilaw Districts of the North-Western Province, at his office in Puttalam, and make claim in person or in writing to the said lands or any of them or to some interest therein :

Such Assistant Government Agent, in pursuance of the powers in him vested by Ordinance No. 1 of 1897, will declare by writing under his hand that the said lands or such of them, to which no claim has been made, are the property of the Crown.

C. H. COLLINS,
Assistant Government Agent,
Puttalam and Chilaw Districts.

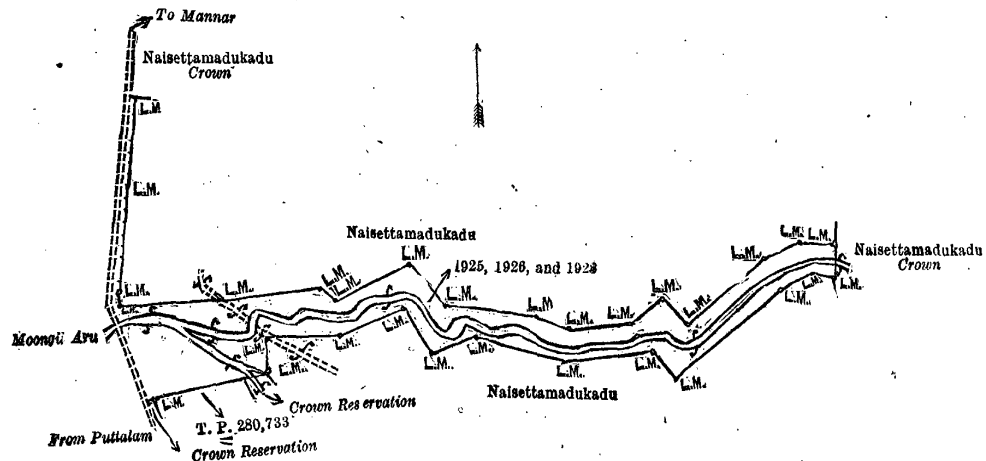
Description of the Lands referred to.

The following lots situated in the village Ambalam, in Pomparippu pattu of Kalpitiya division, in the District of Puttalam, in the North-Western Province, as described in the annexed diagram:—

Preliminary plan 4,231.

Lot.	Name of Land.	Extent, A. R. P.
1925 ..	Naisettamadukadu (reservation for Moongil-aru)	23 0 24
1926 ..	Do.	2 1 2
1928 ..	Do. (reservation for road)	0 3 20
		26 1 6

and bounded as follows : on the north by Naisettamadukadu belonging to the Crown, Naisettamadukadu sold by the Crown to U. S. Mohamadu ; on the east by Naisettamadukadu belonging to the Crown ; on the south by Naisettamadukadu sold by the Crown to U. S. Mahamadu, Crown reservation, land described in title plan 280,733, and Crown reservation ; and on the west by road from Puttalam to Mannar.



Scale of 16 Chains to an Inch.

Surveyor-General's Office,
Colombo, June 16, 1916.

C. R. LUNDIE,
for Surveyor-General.