

Ceylon Government Gazette

Published by Authority.

No. 6,831 — FRIDAY, OCTOBER 27, 1916.

PART I.—General: Minutes, Proclamations, Appointments, and General Government Notifications.
PART II.—Legal and Judicial.

PART III.—Provincial Administration.
PART IV.—Land Settlement.
PART V.—Mercantile, Marine, Municipal, Local, &c.

Separate paging is given to each Part, in order that it may be filed separately.

Part IV.—Land Settlement.

	PAGE		PAGE
Final Orders	1139	Preliminary Notices	1179

FINAL ORDERS.

Hambantota S. O. No. 1,307.

Order under Section 2 of "The Waste Lands Ordinances of 1897, 1899, 1900, and 1903," declaring Lands to be Crown Property.

In the matter of the lands commonly called or known as Udukiriwila tank, &c., situate in the village of Buddiyagama, in the West Giruwa pattu of the Hambantota District, in the Southern Province, and of "The Waste Lands Ordinances of 1897, 1899, 1900, and 1903."

THE notice required by section 1 of "The Waste Lands Ordinances of 1897, 1899, 1900, and 1903," having been duly published in manner prescribed by that section in respect of the above-named lands (*vide* Notice No. 4,887), and no claim having been made to the said lands or to any interest therein within the period of three months from the date specified in the said notice, I, Thomas Graham Willett, Special Officer appointed under section 28 of the said Ordinances, under and by virtue of the powers vested in me in that behalf by section 2 of the said Ordinances, do hereby on this 21st day of July, 1916, order and declare that the said lands, as more fully described herein below, situate in the village of Buddiyagama, in the West Giruwa pattu of the Hambantota District, in the Southern Province, and shown as lots 20, 20A, 20B, 20C, 20D, 23A, 30A, 38A, 39A, 42A, 46A, 48, 55A, 55B, 66G, 26, 59A, 4, 4G, 7, 40, 40A, 40B, 40C, 40D, 40E, 40F, 40G, 40H, 40I, 40J, 40K, 40L, 40M, 40N, 40O, 40U, 40V, 40W, 40X, 40Y, 40Z, 40AA, 40AB, 40AC, 40AD, 40AE, 40AF, 66, 66B, 93B, 105, 105C, 99, 108, 109, 51A, 24B, 85, 4D, 24A, 42, 96B, 108J, 110A, 75B in preliminary plan 231 and in the annexed diagrams, and containing in extent about 250 acres 3 roods and 37·3 perches, are the property of the Crown.

Description of the Lands referred to.

The following lots situated in the village of Buddiyagama, in the West Giruwa pattu of the Hambantota District, in the Southern Province, as described in the annexed diagrams:—

I.—Preliminary plan 231.

Lot.	Name of Land.	Extent, A. R. P.	Lot.	Name of Land.	Extent, A. R. P.
20	Udukiriwila tank 153 3 26	38A	Pattiyewatteatmaga 0 1 2
20A	Do. 0 0 19	39A	Weeraketimulana 1 2 8
20B	Do. 0 2 0	42A	Godawanehena 0 0 27
20C	Do. 2 3 33	46A	Kadurugahawattekumbura 0 0 38
20D	Do. 0 1 10	48	Galagodewatta 2 3 22
23A	Ihaladeniya 0 0 36			
30A	Galpottchenawatta 0 0 4			
					163 0 25

and bounded as follows: on the north by Baduwelhenyaya to be declared the property of the Crown under the Waste Lands Ordinances, the village limit of Udukiriwila; on the east by Pahalagodaralagewatta (private), Liyangahawatta (private), Mailagahakoratuwa and Julgahakoratuwa (private), Daluwakgodaralagewatta claimed by Kankanan Patiranage Davith and others, the village limit of Udukiriwila, T. P. 171,304, Pujamaduwehena claimed by the heirs of the late K. Don Juwanis, Kajugahawattekumbura claimed by K. Don Bastian, T. Ps. 173,168, 171,305, 171,306, a bund (Puhulkepu, walawewa) to be declared the property of the Crown under the Waste Lands Ordinances, Puhulkepuwala claimed by K. P. Don Deonis and others, Galpolehena to be declared the property of the Crown under the Waste Lands Ordinances,

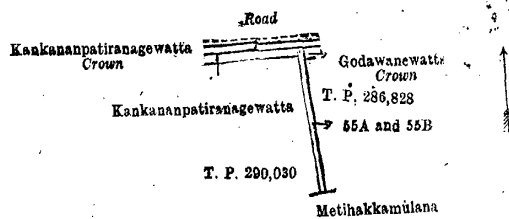
Galaimemulana claimed by Mrs. Illangakoon, Wiraketimulana claimed by Mrs. Illangakoon ; on the south by Wiraketimulana claimed by Mrs. Illangakoon, Hettiyagewatta claimed by Mrs. Illangakoon, Pattiyewatteatmaga claimed by K. P. Don Deonis, Hettiyagewatta claimed by Mrs. Illangakoon, Galpottedeniya to be declared the property of the Crown under the Waste Lands Ordinances, Malgahawatta claimed by Konkaduwege Dingiri Appu and others, Inginigahakoratuwe-liyadda claimed by Abeykoon Don Andris and others, Malgahawatta claimed by Konkaduwege Dingi Appu and others ; on the west by Ihaladeniya claimed by Konkaduwege Dingi Appu and others, Middeniyagewatta claimed by Liyana Arachchige Samel Appu, Pallattaragewatta claimed by Wanniachchi Kankanange Dines Hamy, Talgahawatta claimed by Konkaduwege Dingi Appu, Mahawatteliyadda claimed by Konkaduwege Don Dinis, Welipatangigahawatta claimed by Konkaduwege Don Dinis, Mailahenawatta claimed by Liyana Arachchige Don Davith, the village limit of Medagama.

[For Diagram see page 1141.]

II.—Preliminary plan 231.

Lot.	Name of Land.	Extent, A. R. P.
55A	Kankanapatiranagewatta (reservation for road)	0 0 28
55B	Kankanapatiranagewatta (reservation for footpath)	0 0 22
		0 1 8

and bounded as follows : on the north by a road ; on the east by Godawanewatta to be declared the property of the Crown under the Waste Lands Ordinances, T. P. 286,828 ; on the south by Metihakkamulana claimed by the Anguluwela Medagama pansala ; on the west by Kankanapatiranagewatta sold by the Crown (T. P. 290,030), Kankanapatiranagewatta to be declared the property of the Crown under the Waste Lands Ordinances.



Surveyor-General's Office,
Colombo, May 2, 1916.

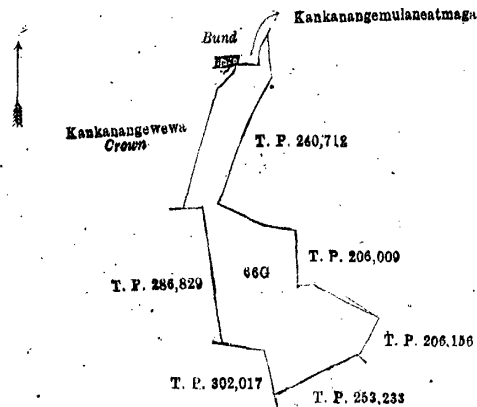
Scale of 8 Chains to an Inch.

A. H. G. DAWSON,
for Surveyor-General.

III.—Preliminary plan 231.

Lot.	Name of Land.	Extent, A. R. P.
66G	Pinnahena or Kombehena	5 0 23

and bounded as follows : on the north by Kankanangemulaneatmaga sold to Anguluwelamedagama pansala under the Waste Lands Ordinances ; on the east by T. Ps. 240,712, 206,009, 206,156 ; on the south by T. Ps. 253,233, 302,017 ; on the west by T. P. 286,829, Kankanangewewa to be declared the property of the Crown under the Waste Lands Ordinances.



Surveyor-General's Office,
Colombo, May 2, 1916.

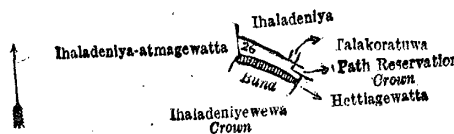
Scale of 8 Chains to an Inch.

A. H. G. DAWSON,
for Surveyor-General.

IV.—Preliminary plan 231.

Lot.	Name of Land.	Extent, A. R. P.
26	Wewakandiya	0 0 28

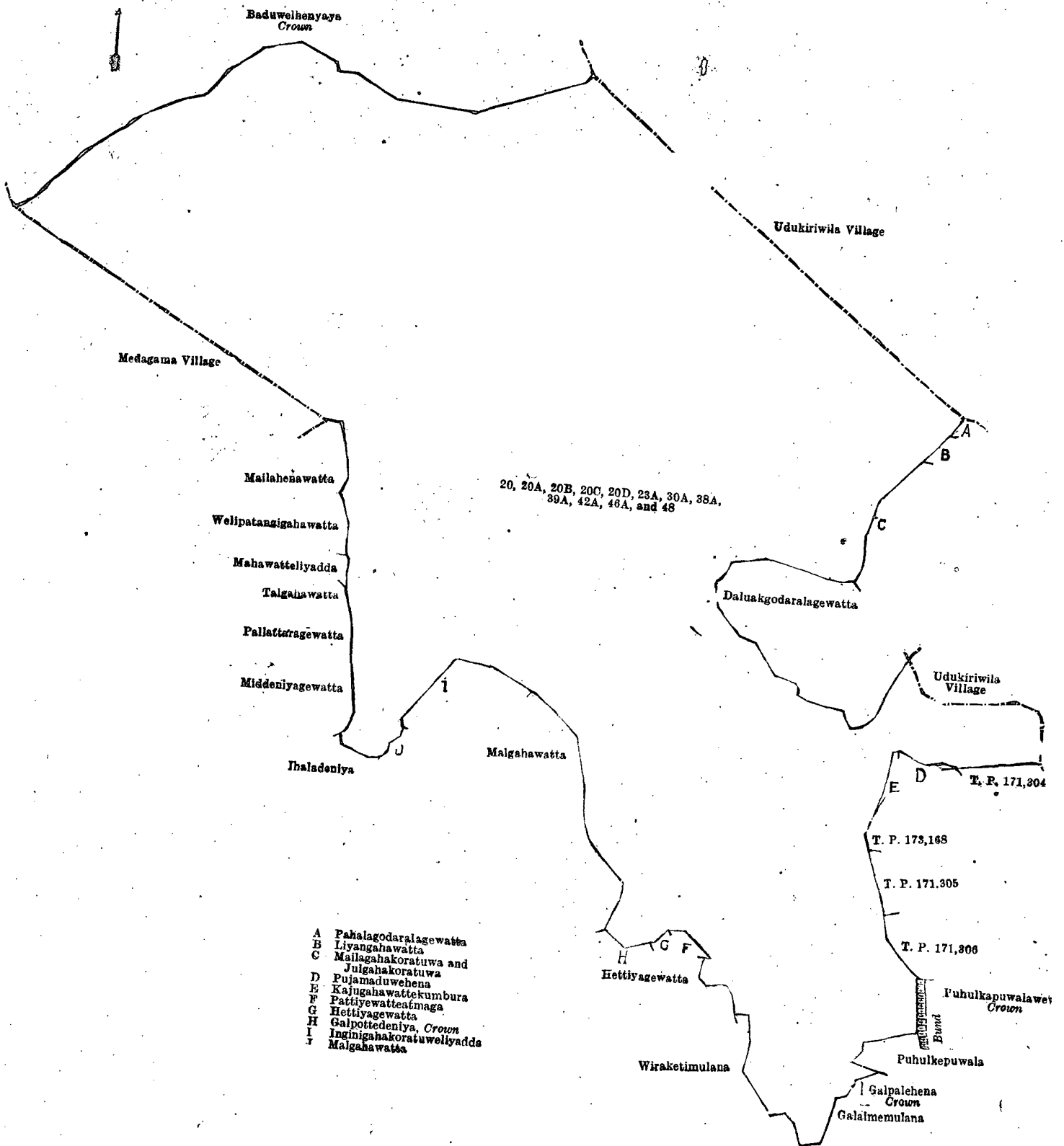
and bounded as follows : on the north by Ihaladeniya claimed by K. Dingi Appu and others, Thalakoratuwa claimed by K. Dingi Appu and others ; on the east by path (reservation), belonging to the Crown, Hettiyagewatta claimed by Mrs. Illangakoon ; on the south by a bund (Ihaladeniyewewa) to be declared the property of the Crown under the Waste Lands Ordinances ; on the west by Ihaladeniya-atmagawatta claimed by Wirakoon Gama-achchige Don Davith.



Surveyor-General's Office,
Colombo, May 2, 1916.

Scale of 8 Chains to an Inch.

A. H. G. DAWSON,
for Surveyor-General.



Surveyor-General's Office,
Colombo, May 2, 1916.

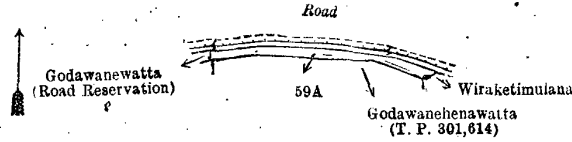
Scale of 8 Chains to an Inch.

A. H. G. DAWSON,
for Surveyor-General.

V.—Preliminary plan 231.

Lot.	Name of Land.	Extent, A. R. P.
59A	Hettiyagewatta (reservation for road)	0 1 20

and bounded as follows: on the north by a road; on the east by Wiraketimulana claimed by Mrs. Illangakoon; on the south by Godawanehenawatta claimed by Mrs. Illangakoon (T. P. 301,614); on the west by Godawanewatta (private).



Surveyor-General's Office,
Colombo, May 2, 1916.

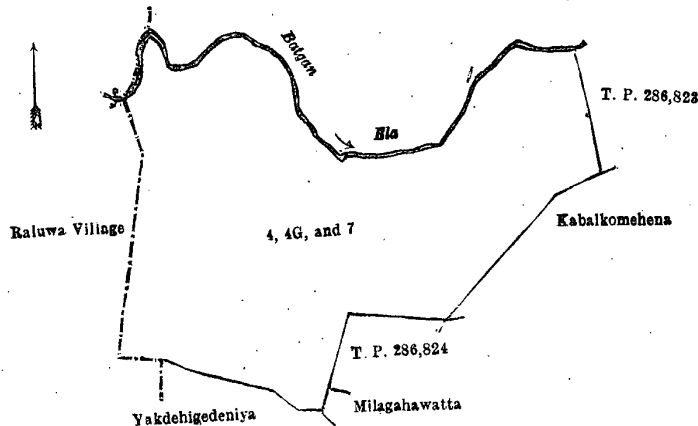
Scale of 8 Chains to an Inch.

A. H. G. DAWSON,
for Surveyor-General

VI.—Preliminary plan 231.

Lot.	Name of Land.	Extent, A. R. P.
4	Komehena, Nawaratnahena, Kalalkomehena, &c.	18 2 38
4G	Peniwehena or Penikolahena	1 2 28
7	Komehena	1 1 1
		21 2 27

and bounded as follows: on the north by Batgan-ela; on the east by T. P. 286,823, Kabalkomehena claimed by the Crown and Don Franciscu Arachchige Don Davith of Raluwa; on the south by T. P. 286,824, Milagahawatta claimed by M. Don Andris, Yakdehigedeniya claimed by Don Dionis Ratnatunga and others, the village limit of Raluwa; on the west by the village limit of Raluwa.



Surveyor-General's Office,
Colombo, May 2, 1916.

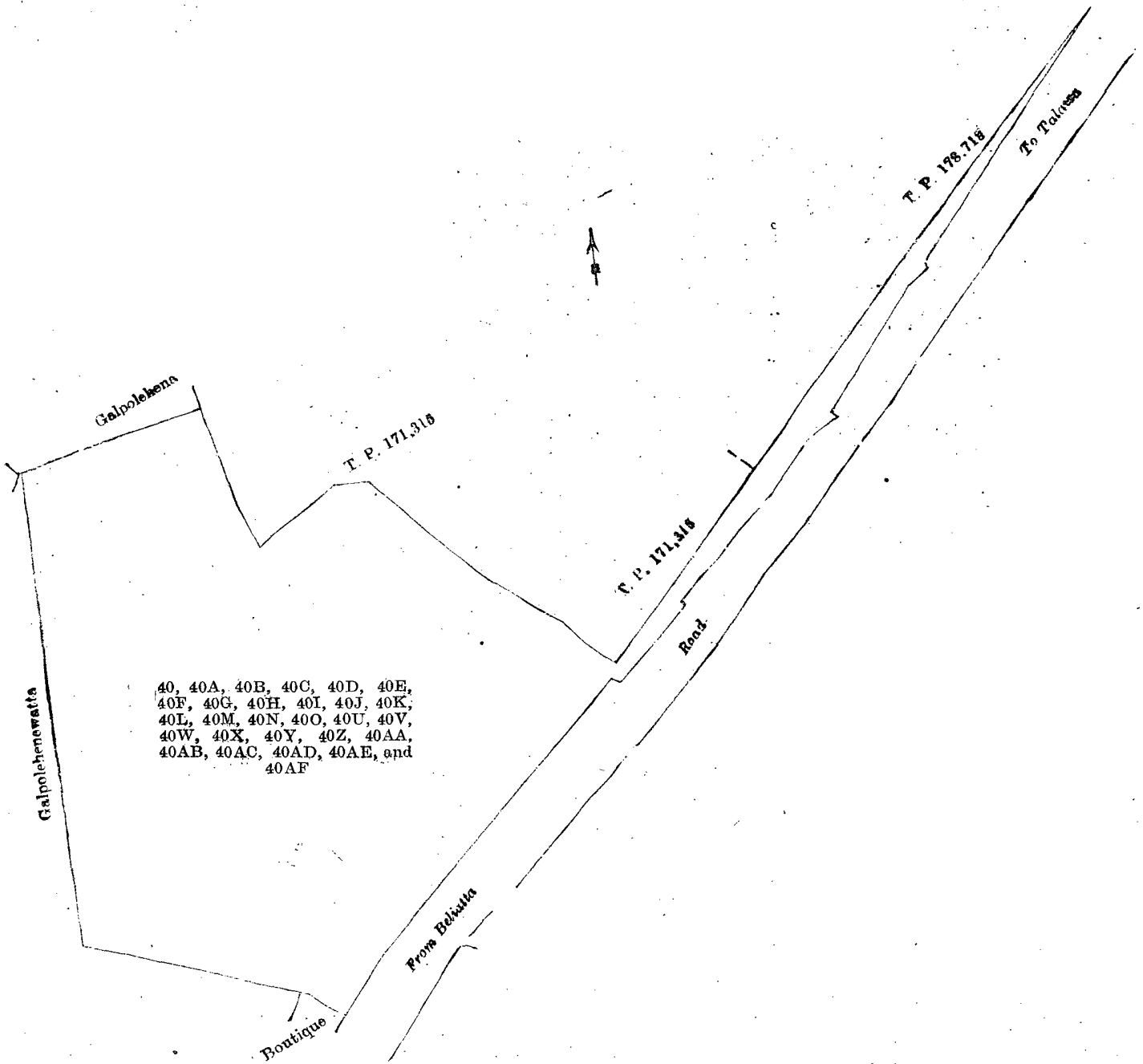
Scale of 8 Chains to an Inch.

A. H. G. DAWSON,
for Surveyor-General.

VII.—Preliminary plan 231.

Lot.	Name of Land.	Extent, A. R. P.	Lot.	Name of Land.	Extent, A. R. P.
40	Golpolehenewatta	0 2 35	40 O	Galpolehenewatta	0 0 3.4
40A	Galpolehena	0 0 1.3	40U	Do.	0 0 1.4
40B	Galpolehenewatta	0 0 1.0	40V	Do.	0 0 4
40C	Do.	0 0 1.5	40W	Do.	0 0 8.7
40D	Do.	0 0 1.3	40X	Do.	0 0 0.9
40E	Do.	0 0 1.4	40Y	Do.	0 0 1
40F	Do.	0 0 1.4	40Z	Do.	0 0 0.4
40G	Do.	0 0 4	40AA	Do.	0 0 2.6
40H	Do.	0 0 1.4	40AB	Do.	0 0 0.2
40 I	Do.	0 0 1.3	40AC	Do.	0 0 0.9
40J	Do.	0 0 1.3	40AD	Do.	0 0 2.4
40K	Do.	0 0 1.5	40AE	Do.	0 0 0.5
40L	Do.	0 0 4.3	40AF	Do.	0 0 2.0
40M	Do.	0 0 4.1			
40N	Do.	0 0 2.1			
					1 0 11.3

and bounded as follows: on the north by Galpolehena claimed by J. W. R. Illangakoon, T. Ps. 171,315, 178,718; on the east by the road from Talawa to Beliatta; on the south by boutique occupied by Boda Hannedige Babun Appu, Galpolehenewatta claimed by J. W. R. Illangakoon; on the west by Galpolehenewatta claimed by J. W. R. Illangakoon.



Surveyor-General's Office,
Colombo, March 5, 1913.

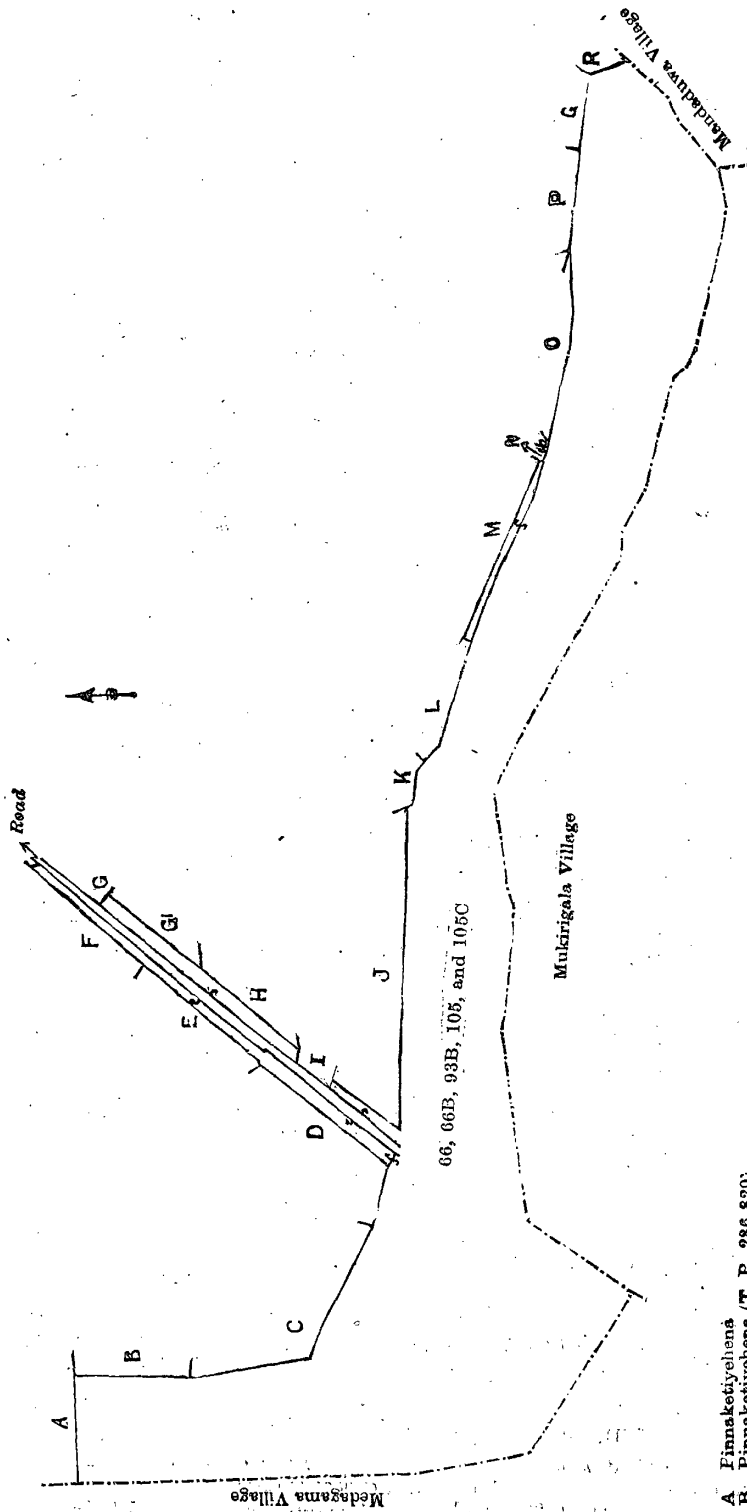
Scale of 1 Chain to an Inch.

A. H. G. DAWSON,
for Surveyor-General.

VIII.—Preliminary plan 231.

Lot.	Name of Land.	Extent, A. R. P.	Lot.	Name of Land.	Extent, A. R. P.
66	Galpolehena, Pinnaketiyahena, Pin- hena	20 0 20	105	Kondagalamukalana	27 1 2
66B	Komehena (road reservation)	0 1 24	105C	Mutuporuwehena (road reservation)	0 0 26
93B	Godawanehena (road reservation)	1 1 26			49 1 18

and bounded as follows: on the north by Pinnaketiyehena claimed by the Crown and Rajapaksa Patiranage Don Deonis, Pinnaketiyehena sold by the Crown (T. P. 286,829), Pinnehena or Komehena claimed by the Crown, Komehena sold by the Crown (T. P. 253,233), Godawanehena sold by the Crown (T. P. 206,156), Siyambalawehena sold by the Crown (T. P. 240,712), a road, Kalugahahena claimed by the Crown and Ulahitiyawe Amarakonge Don Davit, Kongahahena sold by the Crown (T. P. 219,714), Punchigodelleehena sold by the Crown (T. P. 263,593), Galpottenehena sold by the Crown (T. P. 263,593), Mutuporuwehena claimed by the Crown and Don Davit Rajapaksa, Galpottenehena sold by the Crown (T. P. 206,007), Galpottenehenebella and Katiraendehena sold by the Crown (T. P. 263,595), Katiraendehena sold by the Crown (T. P. 206,158), Katirendehena sold by the Crown (T. P. 250,699), Katirendehena sold by the Crown, Katirendehena sold by the Crown, Katirendehena sold by the Crown (T. P. 225,179), Katirendehena sold by the Crown (T. P. 225,180); on the east by Halmillehena sold by the Crown (T. P. 253,234), the village limit of Mandaduwa; on the south by the village limit of Mukirigala, the village limit of Medagama; on the west by the village limit of Medagama.



- A Finnaketiyehehena (T. P. 286,820)
- B Pinnaketiyehehena (T. P. 286,820)
- C Pinnahena or Komehena, Crown
- D Komehena (T. P. 253,233)
- E Godavanahena (T. P. 206,156)
- F Siyambalawehena (T. P. 240,712)
- G Kaugahahena
- G1 Kaugahahena (T. P. 219,714)
- H Panchigodollehena (T. P. 263,593)
- I Galpottihena (T. P. 263,593)
- J Mutapuruwehena
- K Galpottihenakella (T. P. 206,007)
- L Galpottihenakella and Katiracudahena (T. P. 263,595)
- M Katirandehena (T. P. 206,168)
- N Katirandehena (T. P. 250,699)
- O Katirandehena
- P Katirandehena (T. P. 225,179)
- Q Katirandehena (T. P. 225,180)
- R Halmilithena (T. P. 253,234)

Surveyor-General's Office,
Colombo, March 5, 1913.

Scale of 8 Chains to an Inch.

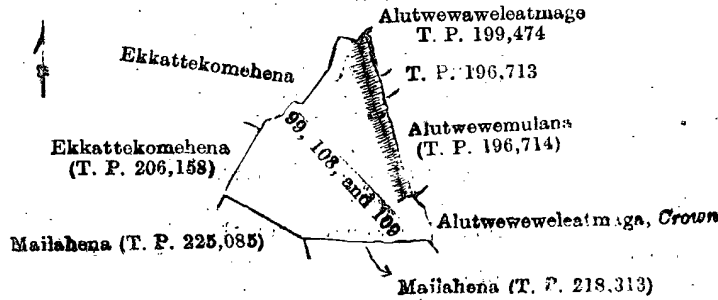
A. H. G. DAWSON,
for Surveyor-General.

Lot.	Name of Land.
99	Alutwewa
108	Mallahena alias Alutwewagilmahena
109	Alutweweweleastmaga

IX.—Preliminary plan 231.

Extent, A. R. P.
2 1 22
1 3 8
0 0 11
4 1 1

and bounded as follows : on the north by Ekkattekomehena sold by the Crown ; on the east by Alutwewealeatmaga sold by the Crown (T. P. 199,474), T. P. 196,713, Alutwewemulana claimed by the Kondagala Pansala and others (T. P. 196,714), Alutwewealeatmaga claimed by the Crown ; on the south by Mailahena sold by the Crown (T. P. 218,313), Mailahena sold by the Crown (T. P. 225,085) ; on the west by Ekkattekomehena sold by the Crown (T. P. 206,158).



Surveyor-General Office,
Colombo, March 5, 1913.

Scale of 8 Chains to an Inch.

A. H. G. DAWSON,
for Surveyor-General.

X.—Preliminary plan 231.

Lot.	Name of Land.
51A	Metihakkewatta.

Extent, A. R. P.
0 0 20

and bounded as follows : on the north by a road ; on the east by Metihakkewalauwawatta claimed by Don Hendrick and others ; on the south by Metihakkewatta sold by the Crown ; on the west by the village limit of Hatamune.



Surveyor-General's Office,
Colombo, March 5, 1913.

Scale of 8 Chains to an Inch.

A. H. G. DAWSON,
for Surveyor-General.

XI.—Preliminary plan 231.

Lot.	Name of Land.
24B	Maragahakoratuwa (part of tank)

Extent, A. R. P.
0 0 22

and bounded as follows : on the north by Ihaladeniya-atmagewatta claimed by Wirakoon Gamachchige Don Davit ; on the east by Maragahakoratuwa claimed by Kiripitiyage Dingihamy ; on the south by Maragahakoratuwa claimed by Kiripitiyage Dingihamy, the village limit of Medagama ; on the west by the village limit of Medagama.



Surveyor-General's Office,
Colombo, March 5, 1913.

Scale of 8 Chains to an Inch.

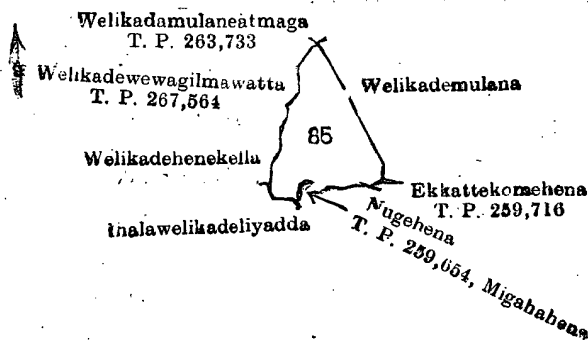
A. H. G. DAWSON,
for Surveyor-General.

XII.—Preliminary plan 231.

Lot.	Name of Land.
85	Welikadawewagawahena

Extent, A. R. P.
2 0 5

and bounded as follows : on the north by Welikadawewegilmewatta sold by the Crown (T. P. 267,564), Welikadamulane-atmaga sold by the Crown (T. P. 263,733) ; on the east by Welikademulana claimed by Rajapaksa Patirana Don Deonis and others ; on the south by Ekkattekomehena sold by the Crown (T. P. 259,716), Nugehena sold by the Crown, Migahahena sold by the Crown, T. P. 259,654, Ihalawelikadeliyadda claimed by Amarakonge Don Davit ; on the west by Welikadehenekella sold by the Crown, Welikadewewegilmewatta sold by the Crown (T. P. 267,564).



Surveyor-General's Office,
Colombo, March 5, 1913.

Scale of 8 Chains to an Inch.

A. H. G. DAWSON,
for Surveyor-General.

XIII.—Preliminary plan 231.

Lot.	Name of Land.	Extent, A. R. P.
4D	Heendehigahawatta	0 1 3

and bounded as follows : on the north by Mahawatta claimed by the Bodimaluwa Pansala ; on the east by the village limit of Bodimaluwa ; on the south by Kolongahahena sold by the Crown (T. P. 286,825) ; on the west by the Batgan-ela.



Surveyor-General's Office,
Colombo, March 5, 1913.

Scale of 8 Chains to an Inch.

A. H. G. DAWSON,
for Surveyor-General.

XIV.—Preliminary plan 231.

Lot.	Name of Land.	Extent, A. R. P.
24A	Welipatangigahawatta (part of tank)	0 0 13

and bounded as follows : on the north by Welipatangigahawatta claimed by Konkaduwege Don Dines ; on the east by Welipatangigahawatta claimed by Konkaduwege Don Dimies ; on the south by Talagahawatta claimed by Konkaduwege Dingi Appu ; on the west by the village limit of Medagama.



Surveyor-General's Office,
Colombo, March 5, 1913.

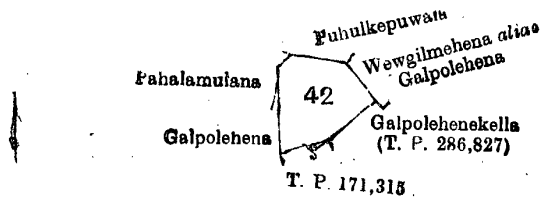
Scale of 8 Chains to an Inch.

A. H. G. DAWSON,
for Surveyor-General.

XV.—Preliminary plan 231.

Lot.	Name of Land.	Extent, A. R. P.
42	Galpolehena	1 1 9

and bounded as follows : on the north by Puhulkepuwala claimed by Kankanan Patirana Don Deonis and others ; on the east by Wewgilmehena *alias* Galpolehena sold by the Crown ; on the south by Galpolehenekella sold by the Crown (T. P. 286,827), T. P. 171,315 ; on the west by Galpolehena claimed by J. W. R. Illangakoon, Pahalamulana claimed by ditto.



Surveyor-General's Office,
Colombo, March 5, 1913.

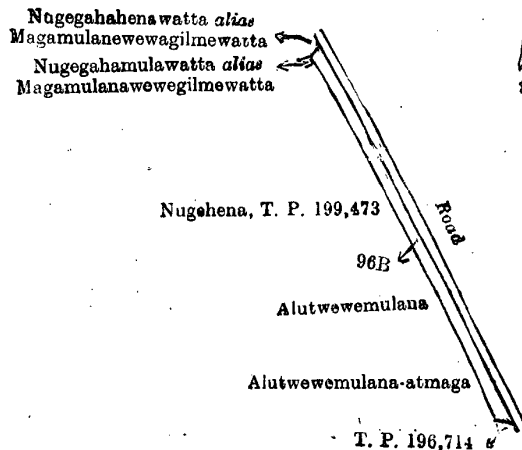
Scale of 8 Chains to an Inch.

A. H. G. DAWSON,
for Surveyor-General.

XVI.—Preliminary plan 231.

Lot.	Name of Land.	Extent, A. R. P.
96B	Nugehena (road reservation)	0 3 36

and bounded as follows : on the north by Nugegahahenawatta *alias* Magamulanewewegilmewatta claimed by Misikin Pakir ; on the east by a road ; on the south by T. P. 196,714 ; on the west by Alutwewemulana sold by the Crown, Nugegahamulawatta *alias* Magamulanewewegilmewatta sold by the Crown.



Surveyor-General's Office,
Colombo, March 5, 1913.

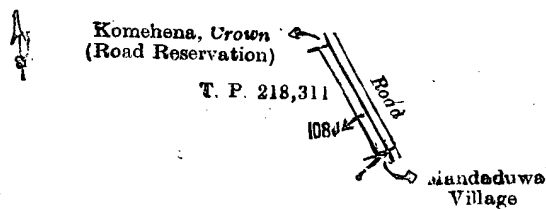
Scale of 8 Chains to an Inch.

A. H. G. DAWSON,
for Surveyor-General.

XVII.—Preliminary plan 231.

Lot.	Name of Land.	Extent, A. R. P.
108J	Road reservation	0 0 28

and bounded as follows : on the north by Komehena claimed by the Crown (road reservation) ; on the east by a road ; on the south by the village limit of Mandaduwa ; on the west by T. P. 218,311.



Surveyor-General's Office,
Colombo, March 5, 1913.


Scale of 8 Chains to an Inch.

A. H. G. DAWSON,
for Surveyor-General.

XVIII.—Preliminary plan 231.

Lot.	Name of Land.	Extent, A. R. P.
110A	Komehena (road reservation)	0 0 37

and bounded as follows : on the north by T. P. 196,714 ; on the east by a road ; on the south by road reservation claimed by the Crown ; on the west by Komehena sold by the Crown.



Surveyor-General's Office,
Colombo, March 5, 1913.

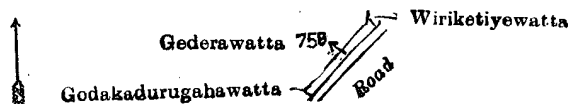
Scale of 8 Chains to an Inch.

A. H. G. DAWSON,
for Surveyor-General.

XIX.—Preliminary plan 231.

Lot.	Name of Land.	Extent, A. R. P.
75B	Godakadurugahawatta (road reservation)	0 0 23

and bounded as follows : on the north by Wiriketiyewatta claimed by Don Davith Rajapaksa ; on the east by a road ; on the south by Godakadurugahawatta sold by the Crown ; on the west by Gederawatta sold by the Crown.



Surveyor-General's Office,
Colombo, March 5, 1913.

Scale of 8 Chains to an Inch.

A. H. G. DAWSON,
for Surveyor-General.

T. G. WILLETT,
Special Officer.

July 21, 1916.

Hambantota S. O. No. 1,308.

Order under Section 2 of "The Waste Lands Ordinances of 1897, 1899, 1900, and 1903,"
declaring Lands to be Crown Property.

In the matter of the lands commonly called or known as Path and Road, situate in the village of Kaudanama, in the West Giruwa pattu of the Hambantota District, in the Southern Province, and of "The Waste Lands Ordinances of 1897, 1899, 1900, and 1903."

THE notice required by section 1 of "The Waste Lands Ordinances of 1897, 1899, 1900, and 1903, having been duly published in manner prescribed by that section in respect of the above-named lands (*vide* Notice No. 5,871), and no claim having been made to the said lands or to any interest therein within the period of three months from the date specified in the said notice, I, Thomas Graham Willett, Special Officer appointed under section 28 of the said Ordinances, under and by virtue of the powers vested in me in that behalf by section 2 of the said Ordinances, do hereby on this 14th day of September, 1916, order and declare that the said lands, as more fully described herein below, situate in the village of Kaudanama, in the West Giruwa pattu of the Hambantota District, in the Southern Province, and shown as lots 6D, 5½ in preliminary plan 284 and in the annexed diagrams, and containing in extent 1 rood and 22 perches, are the property of the Crown.

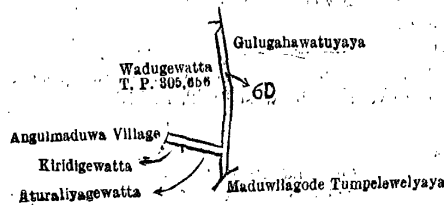
Description of the Lands referred to.

The following lots situated in the village of Kaudanama, in the West Giruwa pattu of the Hambantota District, in the Southern Province, as described in the annexed diagrams :—

I.—Preliminary plan 284.

Lot.	Name of Land.	Extent, A. R. P.
6D	Path	0 0 28

and bounded as follows : on the north and east by Gulugahawatuyaya claimed by L. G. D. Andris and others ; on the south by Maduwilagodetumpelwelyaya claimed by L. G. de Simang and others, the Aturaliyagewatta claimed by Lokuruge Don Andiris, Kiridigewatta claimed by N. D. Simang and others ; on the west by the village limit of Angulumaduwa, Wadugewatta sold by the Crown (T. P. 305,656).



Surveyor-General's Office,
Colombo, January 18, 1916.

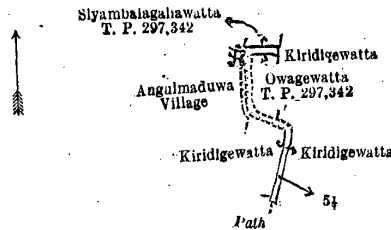
Scale of 8 Chains to an Inch.

G. K. THORNHILL,
for Surveyor-General.

II.—Preliminary plan 284.

Lot.	Name of Land.	Extent, A. R. P.
5½	Road	0 0 34

and bounded as follows: on the north by Siyambalagahamulawatta sold by the Crown (T. P. 297,342); on the east by Kiridigewatta claimed by N. D. Simang and others, Owagewatta sold by the Crown (T. P. 297,342), Kiridigewatta claimed by N. D. Simang and others; on the south by a path; on the west by Kiridigewatta claimed by N. D. Simang and others, the village limit of Angulmaduwa.



Surveyor-General's Office,
Colombo, January 18, 1916.

Scale of 8 Chains to an Inch.

G. K. THORNHILL,
for Surveyor-General.

T. G. WILLETT,
Special Officer.

September 14, 1916.

Hambantota S. O. No. 1,309.

Order under Section 4, Sub-section (1), of "The Waste Lands Ordinances of 1897, 1899, 1900, and 1903,"
declaring Land to be Crown Property.

In the matter of the land commonly called or known as Liyanagamagekarangahahena (reservation for trigonometrical station), situate in the village of Getamana, in the West Giruwa pattu of the Hambantota District, in the Southern Province, and of "The Waste Lands Ordinances of 1897, 1899, 1900, and 1903."

WHEREAS in pursuance of section 1 of the said Ordinances it was duly notified on the 19th day of November, 1915, that if no claim to the land commonly called or known as Liyanagamagekarangahahena (reservation for trigonometrical station), situate in the village of Getamana, in the West Giruwa pattu of the Hambantota District, in the Southern Province, containing in extent 1 rood and 12 perches, and shown as lot 625Q in preliminary plan 296 and in the annexed diagram, was made to Mungo Tennent Archibald, Special Officer appointed under section 28 of the said Ordinances, within the period of three months from the date specified in such notice, such land would be declared the property of the Crown, and dealt with on account of the Crown (*vide* Notice No. 5,682):

And whereas Liyanagamakankanange Don Christian Appuhamy made claim thereto, and whereas the said claimant has withdrawn his claim to the said land, I, Thomas Graham Willett, Special Officer appointed under section 28 of the said Ordinances, under and by virtue of the powers vested in me in that behalf by section 4 of the said Ordinances, do hereby on this 29th day of July, 1916, order and declare, under section 4, sub-section (1), of the said Ordinances, that the said land, as more fully described herein below, are the property of the Crown.

Description of the Land referred to.

The following lot situated in the village of Getamana, in the West Giruwa pattu of the Hambantota District, in the Southern Province, as described in the annexed diagram:—

Lot.	Name of Land.	Extent, A. R. P.
625Q	Liyanagamagekarangahahena (reservation for trigonometrical station)	0 1 12

and bounded as follows: on the north by the village limit of Godawela; on the east, south, and west by Lianagamagekarangahahena claimed by Lianagamakankanange Don Christian Appuhamy.



Surveyor-General's Office,
Colombo, May 18, 1916.

Scale of 8 Chains to an Inch.

G. K. THORNHILL,
for Surveyor-General.

T. G. WILLETT,
Special Officer.

July 29, 1916.

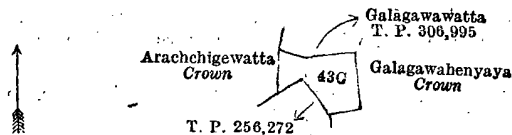
Hambantota S. O. No. 1,310.**Order under Section 2 of "The Waste Lands Ordinances of 1897, 1899, 1900, and 1903,"
declaring Land to be Crown Property.**

In the matter of the land commonly called or known as Arachchigewatta, situate in the village of Kahandawa, in the West Giruwa pattu of the Hambantota District, in the Southern Province, and of "The Waste Lands Ordinances of 1897, 1899, 1900, and 1903."

THE notice required by section 1 of "The Waste Lands Ordinances of 1897, 1899, 1900, and 1903," having been duly published in manner prescribed by that section in respect of the above-named land (*vide* Notice No. 5,879), and no claim having been made to the said land or to any interest therein within the period of three months from the date specified in the said notice, I, Thomas Graham Willett, Special Officer appointed under section 28 of the said Ordinances, under and by virtue of the powers vested in me in that behalf by section 2 of the said Ordinances, do hereby on this 16th day of September, 1916, order and declare that the said land, as more fully described herein below, situate in the village of Kahandawa, in the West Giruwa pattu of the Hambantota District, in the Southern Province, and shown as lot 43C in preliminary plan 323 and in the annexed diagram, and containing in extent 2 roods and 34 perches, is the property of the Crown.

Description of the Land referred to.

The land commonly called or known as Arachchigewatta, situated in the village of Kahandawa, in the West Giruwa pattu of the Hambantota District, in the Southern Province, containing in extent 2 roods and 34 perches, shown as lot 43C in preliminary plan 323 and in the annexed diagram, and bounded as follows: on the north by Galagawawatta granted at half-improved value (T. P. 306,995); on the east by Galagawahenyaya declared to be the property of the Crown under the Waste Lands Ordinances; on the south by Galagawahenyaya declared to be the property of the Crown under the Waste Lands Ordinances, T. P. 256,272; on the west by Arachchigewatta declared to be the property of the Crown under the Waste Lands Ordinances.



Surveyor-General's Office,
Colombo, April 5, 1916.

Scale of 8 Chains to an Inch.

G. K. THORNHILL,
for Surveyor-General.

September 16, 1916.

T. G. WILLETT,
Special Officer.

Kurunegala S. O. No. 1,436.**Order under Section 2 of "The Waste Lands Ordinances of 1897, 1899, 1900, and 1903,"
declaring Lands to be Crown Property.**

In the matter of the lands commonly called or known as Ihalakadurugahumulawelapillewa, Elakānda (channel and bund), &c., situate in the village of Moragolla, in the Mahagalboda Egoda korale of the Hiriyala hatpattu of the Kurunegala District, in the North-Western Province, and of "The Waste Lands Ordinances of 1897, 1899, 1900, and 1903."

THE notice required by section 1 of "The Waste Lands Ordinances of 1897, 1899, 1900, and 1903," having been duly published in manner prescribed by that section in respect of the above-named lands (*vide* Notice No. 4,858), and no claim having been made to the said lands or to any interest therein within the period of three months from the date specified in the said notice, I, John Murray Davies, Special Officer appointed under section 28 of the said Ordinances, under and by virtue of the powers vested in me in that behalf by section 2 of the said Ordinances, do hereby on this 13th day of July, 1916, order and declare that the said lands, as more fully described herein below, situate in the village of Moragolla, in the Mahagalboda Egoda korale of the Hiriyala hatpattu of the Kurunegala District, in the North-Western Province, and shown as lots U 1018, A 1018E, B 1018, B 1018A, B 1018B, J 1018A, L 1018A, Y 1018A, Y 1018B, A 1019A, A 1019B, G 1019C, I 1019A, J 1019, J 1019A, K 1019, K 1019A, L 1019A, D 1020, D 1020A, D 1020B, A 1046, B 1046, Q 1044A, S 1044A, T 1044A, V 1044A, W 1044, W 1044A, X 1044A, Y 1044A, J 1045A, N 1045 in preliminary plans Nos. 2,012 and 2,032 and in the annexed diagrams, and containing in extent 10 acres and 15.5 perches, are the property of the Crown.

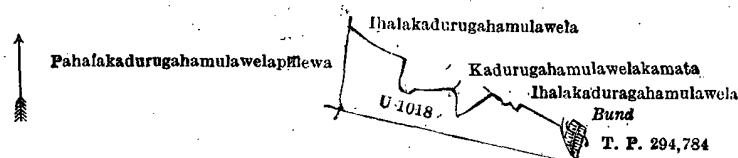
Description of the Lands referred to.

The following lots situated in the village of Moragolla, in the Mahagalboda Egoda korale of the Hiriyala hatpattu of the Kurunegala District, in the North-Western Province, as described in the annexed diagrams:—

I.—Preliminary plan 2,012.

Lot.	Name of Land.	Extent, A. R. P.
U 1018	Ihalakadurugahumulawelapillewa	0 1 35

and bounded as follows: on the north by Ihalakadurugahumulawela claimed by Kirihamy Vidanelage Ausadahamy Vidane and another; Kadurugahumulawelakamata claimed by ditto; Ihalakadurugahumulawela claimed by ditto; on the east by T. P. 294,784 (bund); on the south by Palugahumulawela sold by the Crown; on the west by Pahalakadurugahumulawelapillewa sold by the Crown.



Surveyor-General's Office,
Colombo, April 28, 1916.

Scale of 4 Chains to an Inch.

G. K. THORNHILL,
for Surveyor-General.

II.—Preliminary plan 2,012.

Lot.	Name of Land.	Extent, A. R. P.	Lot.	Name of Land.	Extent, A. R. P.
A 1018E ..	Elakanda (channel and bund)	.. 0 0 6	I 1019A ..	Elakanda (channel and bund)	.. 0 1 22
B 1018 ..	Do. (do.)	.. 0 0 26½	J 1019 ..	Pallewellapillewa	.. 0 1 2
B 1018A ..	Kapukanattapillewa	.. 0 0 18	J 1019A ..	Elakanda (channel and bund)	.. 0 0 10
B 1018B ..	Do.	.. 0 0 2½	K 1019 ..	Bogahakotuwahena	.. 0 0 31
J 1018A ..	Elakanda (channel and bund)	.. 0 1 2	K 1019A ..	Elakanda (channel and bund)	.. 0 0 4
L 1018A ..	Do. (do.)	.. 0 0 8	L 1019A ..	Do. (do.)	.. 0 0 32
Y 1018A ..	Do. (do.)	.. 0 1 8	D 1020 ..	Palugollehena	.. 1 3 24
Y 1018B ..	Palawelapillewa	.. 1 0 37	D 1020A ..	Elakanda (channel and bund)	.. 0 1 37
A 1019A ..	Elakanda (channel and bund)	.. 0 0 17	D 1020B ..	Palugollehena	.. 0 3 33
A 1019B ..	Palawelapillewa	.. 0 0 15			
G 1019C ..	Elakanda (channel and bund)	.. 0 0 3			6 3 18

and bounded as follows: on the north by Ihalamigahakanattekkumbura claimed by Kiri Sandala Garu and another, Ihalamigahakanattepillewa claimed by Rankiralage Heen Kendi and another, Kapukanattepillewa claimed by Mudi, yanselage Punchi Banda and another, the Pita-ela, Kapukanattekkumbura claimed by M. Punchi Banda and another, Kapukanattegala declared Crown under the Waste Lands Ordinances, Kapukanattegala sold by the Crown, the Kosgaha-ela-Elakanda (channel and bund) declared Crown under the Waste Lands Ordinances, the Kosgaha-ela; on the east by Kapukanatta claimed by Atamune Mutu Menika, Kapukanattekkumbura claimed by A. Dingiri Menika, Kapukanattekkumbura claimed by M. Punchi Banda and another, Kongahamulahena sold by the Crown, Palawela claimed by Nelawa Ukku Amma, Bogahakotuwakumbura claimed by Menikrallage Dingiri Menika and others, Palugahamulahena claimed by Pinhamillage Mudiyanse and another, Bogahakotuwakumbura claimed by Menikrallage Dingiri Menika and others, Palugahamullehena declared Crown under Waste Lands Ordinances; on the south by Moragollewagalahena declared Crown under Waste Lands Ordinances, Elakanda (channel and bund) declared Crown, Moragollewagalahena declared Crown under Waste Lands Ordinances; on the west by Palugahamulahena sold by the Crown, a channel, Palugahamulahena sold by the Crown, Pahalapallewella claimed by Pinhamillage Mudiyanse and others, Palawela claimed by Nelawa Ukku Amma, Pahalapallewella claimed by Pinhamillage Mudiyanse and others, Kadurugahamulawewapillewa claimed by ditto and another.

The following lot lying within the above boundaries is excluded from this order, and its extent of 2 roods and 8 perches is not included in the acreage of 6 acres 3 roods 18 perches, given above:—

Preliminary plan 2,012.

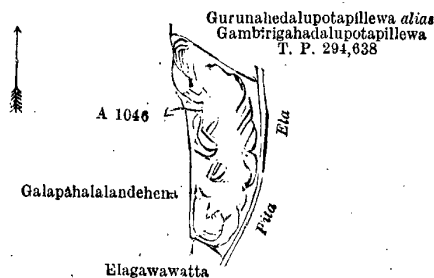
Lot.	Name of Land.	Extent, A. R. P.
I 1019	Pallewewa (tank)	.. 0 2 8

[For Diagram see page 1151.]

III.—Preliminary plan 2,032.

Lot.	Name of Land.	Extent, A. R. P.
A 1046	Pahala-asweddumagala	.. 0 2 26

and bounded as follows: on the north by Guranahedalupotapillewa *alias* Gambirigahadalupotepillewa sold by the Crown (T. P. 294,638); on the east by Pita-ela; on the south by Elagawawatta claimed by Waduwwale Pula; on the west by Galapahalalandehena sold by the Crown.



Surveyor-General's Office,
Colombo, May 20, 1915.

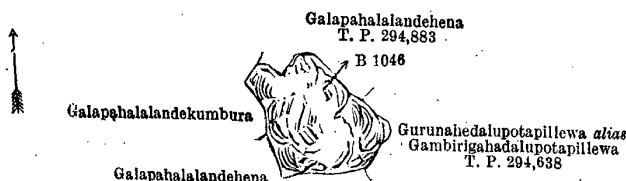
Scale of 4 Chains to an Inch.

G. K. THORNHILL,
for Surveyor-General.

IV.—Preliminary plan 2,032.

Lot.	Name of Land.	Extent, A. R. P.
B 1046	Galapahalalandegala (rock)	.. 0 2 12

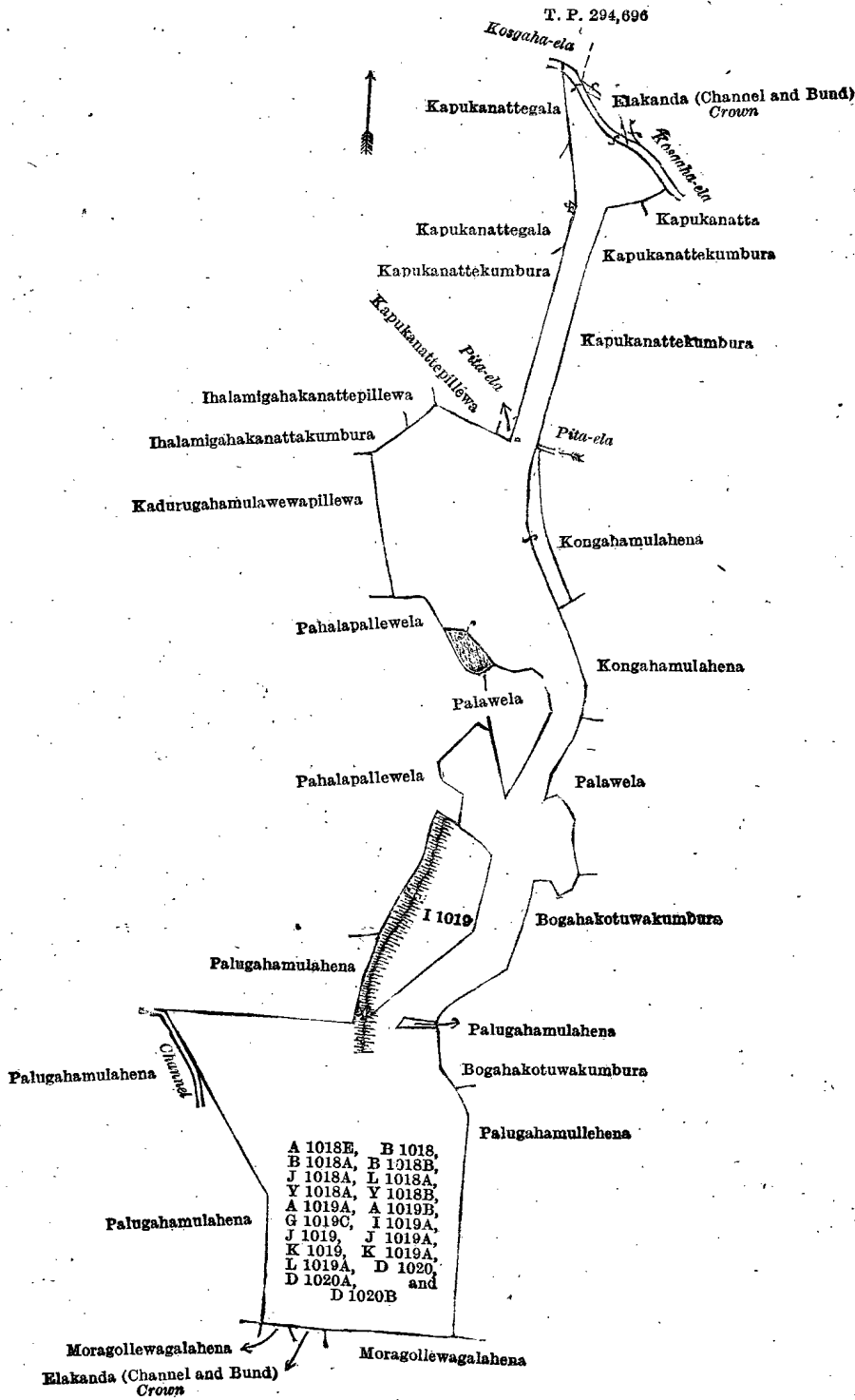
and bounded as follows: on the north by Galapahalalandehena sold by the Crown, T. P. 294,883; on the east by Galapahalalandehena sold by the Crown; (T. P. 294,883), Guranahedalupotapillewa *alias* Gambirigahadalupotapillewa sold by the Crown (T. P. 294,638); on the south by Guranahedalupotapillewa *alias* Gambirigahadalupotapillewa sold by the Crown (T. P. 294,638), Galapahalalandehena sold by the Crown; on the west by Galapahalalandehena sold by the Crown; Galapahalalandekumbura claimed Ukku Bandalage Ranhamy and others.



Surveyor-General's Office,
Colombo, May 20, 1915.

Scale of 4 Chains to an Inch.

G. K. THORNHILL,
for Surveyor-General.



Surveyor-General's Office,
Colombo, January 8, 1916.

Scale of 4 Chains to an Inch.

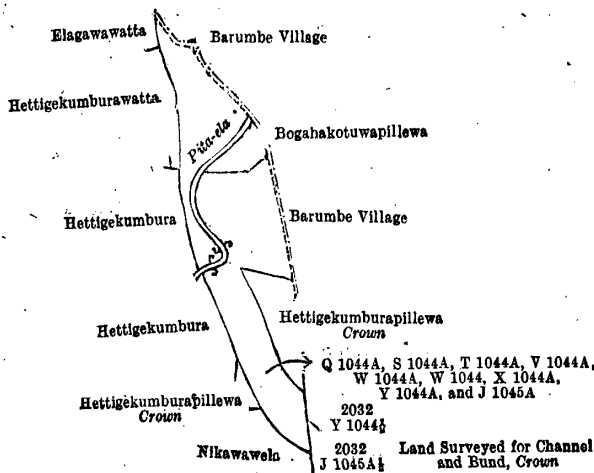
A. H. G. DAWSON,
for Surveyor-General.

V.—Preliminary plan 2,032.

Lot.	Name of Land.	Extent, A. R. P.	Lot.	Name of Land.	Extent, A. R. P.
Q 1044A ..	Elakanda (channel and bund)	.. 0 0 3	W 1044 ..	Hettigekumburagala (rock)	.. 0 1 19
S 1044A ..	Do. (do.)	.. 0 1 9	X 1044A ..	Elakanda (channel and bund)	.. 0 0 8
T 1044A ..	Do. (do.)	.. 0 0 1	Y 1044A ..	Do. (do.)	.. 0 1 2
V 1044A ..	Do. (do.)	.. 0 0 12	J 1045A ..	Do. (do.)	.. 0 0 5.5
W 1044A ..	Do. (do.)	.. 0 0 5			
					1 0 24.5

and bounded as follows: on the north by the village limit of Barumbe, Pita-ela; Bogahakotuwapillewa claimed by Kiripola Naidelage Nanduwa Naidé; on the east by the village limit of Barumbe, Hettigekumburapillewa belonging to the Crown, a private land, land surveyed for channel and bund declared to be the property of the Crown under the Waste Lands Ordinances; on the south by Nikawawela sold by the Crown; on the west by Hettigekumburapillewa

belonging to the Crown, Hettigekumbura claimed by Pala Naidelage Kowa Naide, Hettigekumbura claimed by Pinna-henayalage Kowa, Hettigekumburawatta claimed by Kiriyaenage Gura, and another, Elagawawatta claimed by Dingiri Banda Korala and another.



Surveyor-General's Office,
Colombo, May 20, 1915.

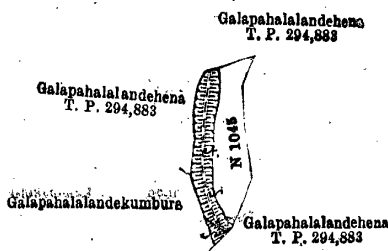
Scale of 4 Chains to an Inch.

G. K. THORNHILL,
for Surveyor-General.

VI.—Preliminary plan 2,032.

Lot.	Name of Land.	Extent, A. R. P.
N 1045	Iswatiya (dry tank and bund)	0 1 20

and bounded as follows: on the north, east, and south by Galapahalalandehena sold by the Crown (T. P. 294,883); on the west by Galapahalalandekumbura (private), Galapahalalandehena sold by the Crown (T. P. 294,883).



Surveyor-General's Office,
Colombo, November 30, 1915.

Scale of 4 Chains to an Inch.

G. K. THORNHILL,
for Surveyor-General.

J. M. DAVIES,
Special Officer.

July 13, 1916.

Kurunegala S. O. No. 1,437.

Order under Section 4, Sub-section (1), of "The Waste Lands Ordinances of 1897, 1899, 1900, and 1903,"
declaring Lands to be Crown Property.

In the matter of the lands commonly called or known as Wewaihalahena, Timbirikadawelaminipittaniya (burial ground), &c., situate in the village of Moragolla, in the Mahagalboda Egoda korale of the Hiriyala hatpattu of the Kurunegala District, in the North-Western Province, and of "The Waste Lands Ordinances of 1897, 1899, 1900, and 1903."

WHEREAS in pursuance of section 1 of the said Ordinances it was duly notified on the 9th day of May, 1913, that if no claim to the lands commonly called or known as Wewaihalahena, Timbirikadawelaminipittaniya (burial ground), &c., situate in the village of Moragolla, in the Mahagalboda Egoda korale of the Hiriyala hatpattu of the Kurunegala District, in the North-Western Province, containing in extent 17 acres 1 rood and 17 perches, and shown as lots V 1008, V 1008A, X 1008, S.1009, T 1009, Q 1058, X 1059, S 1020, G 1058 and I 1058, in preliminary plans 2,006, 2,038, 2,012, and in the annexed diagrams, was made to John Murray Davies, Special Officer appointed under section 28 of the said Ordinances, within the period of three months from the date specified in such notice, such lands would be declared the property of the Crown, and dealt with on account of the Crown (*vide* Notice No. 4,858):

And whereas (1) Kiribanda, (2) Sri Narayana Bamunu Mudiyansele Dingiri Banda, and (3) ditto Menikrala, made claim to the above-mentioned lots V 1008, V 1008A, S 1009, T 1009, G 1058, Q 1058, X 1059, S 1020, (4) Sri Narayana Bamunu Mudiyansele Kiri Bandage Punchi Banda made claim to the said lots X 1008, G 1058, I 1058, and S 1020, (5) ditto Siyatuhamige Kalu Banda made claim to the above-mentioned lots X 1008, G 1058, and I 1058; and whereas the said 1st claimant having been duly called upon by me by a notice in writing under section 4, sub-section (1), of the said Ordinances duly served upon him to produce before me the evidence and documents upon which he might rely in proof of his claim, and not having so appeared or produced such evidence and documents, and the said 2nd and 3rd claimants having withdrawn their claims to the said lots V 1008, V 1008A, S 1009, T 1009, G 1058, Q 1058, X 1059, and S 1020; and whereas the said 4th and 5th claimants came to an agreement dated the 13th day of January, 1914, whereby, in consideration of (a) Sri Narayana Bamunu Mudiyansele Panchiralage Kalu Banda being declared the purchaser of lot U 1009 of the notice and of the preliminary plan 2,006 for a sum of Rs. 26, (b) the said 4th claimant being declared the purchaser of the above-mentioned lot S 1020 upon payment to the Government Agent, or to the Settlement Officer, of a sum of Rs. 9 on or before the 13th day of May, 1914, and (c) the said 4th and 5th claimants being declared the purchasers of the above-mentioned lots G 1058 and I 1058 upon payment of a sum of Rs. 19 to the Government Agent at Kurunegala; or to the Settlement Officer, on or before the 13th day of May, 1914, they withdrew their claims to the above-mentioned lot X 1008; and whereas it was further agreed by the same agreement, that in default of the said

payments of Rs. 9 and Rs. 19 by the due date, the claim of the said 4th claimant to the said lot S 1020, and that of the said 4th and 5th claimants to the said lots G 1058 and I 1058, should be considered to have been withdrawn, and the said lots S 1020, G 1058, and I 1058 should be declared to be the property of the Crown, and whereas the said two payments of Rs. 9 and Rs. 19 were failed to be made by the due date, I, John Murray Davies, the aforesaid Special Officer, under and by virtue of the powers vested in me in that behalf by section 4 of the said Ordinances, do hereby on this 13th day of July, 1916, order and declare, under section 4, sub-section (1), of the said Ordinances, that the said lands, as more fully described herein below, are the property of the Crown.

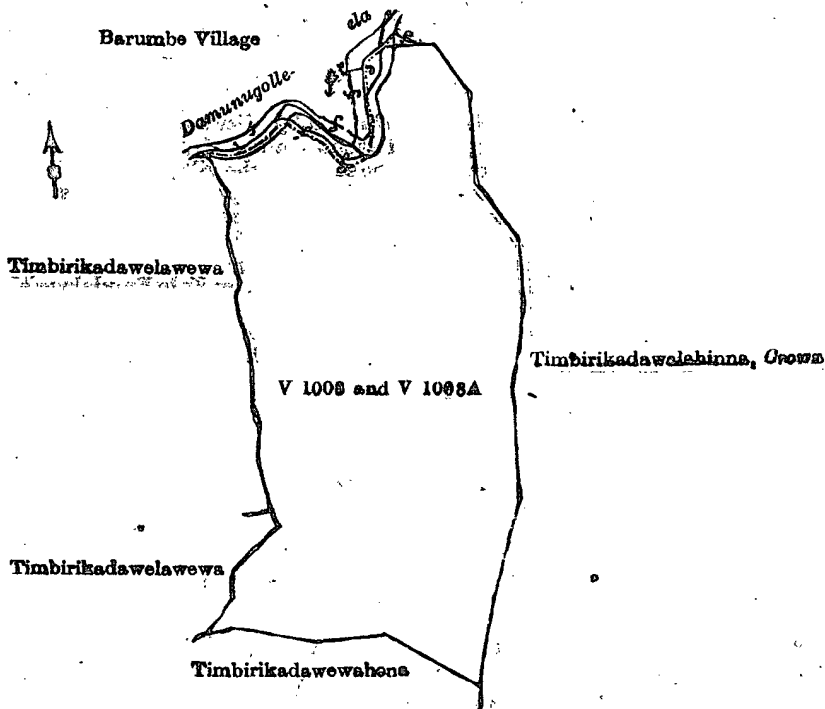
Description of the Lands referred to.

The following lots situated in the village of Moragolla, in the Mahagalboda Egoda korale of the Hiriyala hatpattu of the Kurunegala District, in the North-Western Province, as described in the annexed diagrams:—

I.—Preliminary plan 2,006.

Lot.	Name of Land.	Extent, A. R. P.
V 1008 ..	Wewaihalahena	5 2 30
V 1008A ..	Timbirikadawelaminipittaniya (burial ground)	0 3 7
		6 1 37

and bounded as follows: on the north by the Damunugolle-ela (the village limit of Barumbe), Timbirikadawalahinna belonging to the Crown; on the east by Timbirikadawalahinna belonging to the Crown; on the south by Timbirikadawewahena sold by the Crown; on the west by Timbirikadawelawewa claimed by Janakara Vedarallage Dingiri Banda and others, Timbirikadawelawewahena sold by the Crown.



Surveyor-General's Office,
Colombo, January 8, 1913.

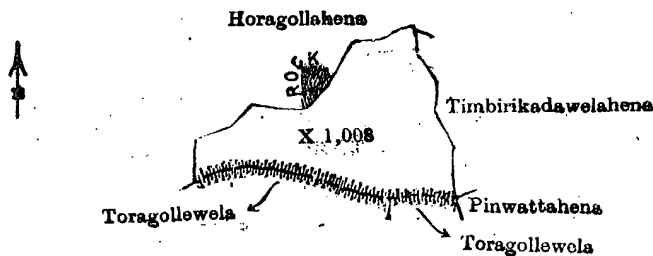
Scale of 4 Chains to an Inch.

A. H. G. DAWSON,
for Surveyor-General.

II.—Preliminary plan 2,006.

Lot.	Name of Land.	Extent, A. R. P.
X 1008 ..	Toragollewewa (tank)	1 0 15

and bounded as follows: on the north by Horagollahena sold by the Crown; on the east by Timbirikadawelahena sold by the Crown; Pinwattahena sold by the Crown; on the south by Toragollewela claimed by Bandirallage Ranhamy and another; on the west by Horagollehena sold by the Crown.



Surveyor-General's Office,
Colombo, January 8, 1913.

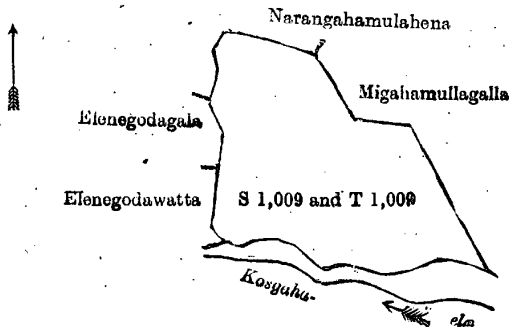
Scale of 4 Chains to an Inch.

A. H. G. DAWSON,
for Surveyor-General.

III.—Preliminary plan 2,006.

Lot.	Name of Land.	Extent, A. R. P.
S 1009 ..	Kahatagahamulagala	1 1 30
T 1009 ..	Migahamulagala	0 2 20
		2 0 10

and bounded as follows : on the north by Narangahamulahena sold by the Crown, Migahamullagala claimed by Menikrallage Dingiri Menika and others ; on the east by Migahamullagala claimed by Menikrallage Dingiri Menika and others ; on the south by the Kogaha-ela ; on the west by Elenegodawatta sold by the Crown, Elenegodagala sold by the Crown, Narangahamulahena sold by the Crown.



Surveyor-General's Office,
Colombo, January 8, 1913.

Scale of 4 Chains to an Inch.

A. H. G. DAWSON,
for Surveyor-General.

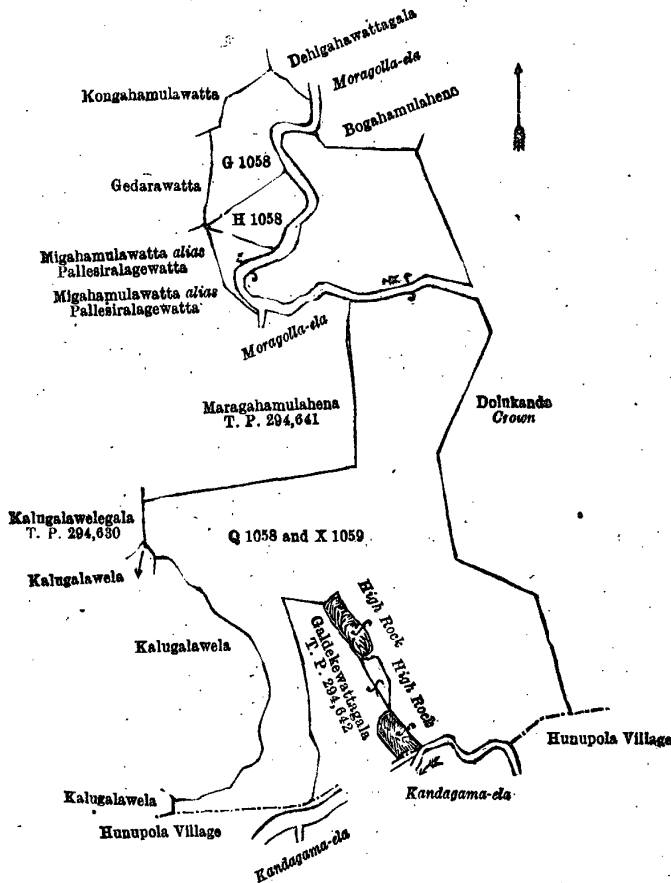
IV.—Preliminary plan 2,038.

Lot.	Name of Land.	Extent, A. R. P.
Q 1058	Panslawattehena	2 1 3
X 1059	Galdekewattahena	3 3 28
		6 0 31

and bounded as follows : on the north by Kongahamulawatta claimed by Kiri Sandala Rankira and another, Dehigahawattagala sold by the Crown, the Moragolla-ela, Bogahamulahena claimed by Dingiri Menikalage Herathamy and another ; on the east by Dolukanda belonging to the Crown ; on the south by the village limit of Hunupola, Kandagama-ela, Galdekewattagala sold by the Crown (T. P. 294,642), the village limit of Hunupola ; on the west by Kalugalawela claimed by Mutu Menikalage Kiri Banda, Kalugalawela claimed by Jana Korale Vedaralage Dingiri Banda, Kalugalawela claimed by Mutu Menikalage Kiri Banda, Kalugalawelegala sold by the Crown (T. P. 294,630), Maragahamulahena sold by the Crown (T. P. 294,641), the Moragolla-ela, Migahamula Patta *alias* Pallesiralagewatta claimed by Jana Korala Vedaralage Dingiri Banda and others, Migahamulawatta *alias* Kallesiralagewatta claimed by Kalu Bandalage Kiri Banda, Gederawatta claimed by Dingiri Menikalage Herathamy and others.

NOTE.—The following lots lying within the above boundaries is excluded from this part of the order, and their extent of 2 roods and 23 perches is not included in the acreage of 6 acres and 31 perches given above :—

Lot.	Name of Land.	Extent, A. R. P.
G 1058	Barumberalagegala	0 1 31
H 1058	Barumberalagewatta	0 0 32
		0 2 23



Surveyor-General's Office,
Colombo, January 8, 1913.

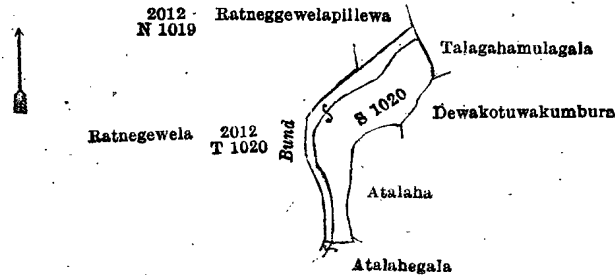
Scale of 4 Chains to an Inch.

A. H. G. DAWSON,
for Surveyor-General.

V.—Preliminary plan 2,012.

Lot.	Name of Land.	Extent, A. R. P.
S 1020	Ratneggewelapillewa (tank)	0 2 1

and bounded as follows: on the north by Ratneggewelapillewa claimed by Puncihirala Vedarallage Dingiri Banda and others; on the east by Telagahamulagala sold by the Crown, Dewakotuwakumbura claimed by Ukkurallage Mutu Menika, Atalaha claimed by Puncihirala Vedarallage Dingiri Banda and others; on the south by Atalaha claimed by Puncihirala Vedarallage Dingiri Banda and others; on the west by Ratneggewela (private).



Surveyor-General's Office,
Colombo, April 28, 1915.

Scale of 4 Chains to an Inch.

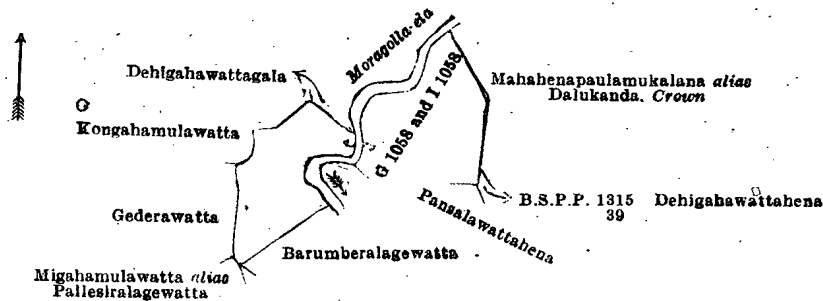
G. K. THORNHILL,
for Surveyor-General.

VI.—Preliminary plan 2,038.

Lot.	Name of Land.	Extent, A. R. P.
G 1058	Barumberalagegala	0 1 31
I 1058	Bogahamulahena	0 2 12
		1 0 3

(Exclusive of Moragolla-ela running through the land.)

and bounded as follows: on the north by Dehigahawattagala sold by the Crown, Moragolla-ela; on the east by Mahawewapaulamukalana *alias* Dalukanda belonging to the Crown, Dehigahawattahena claimed by H. Tickiri Banda; on the south by Pansalawattahena claimed by Jana Korala Vedaralage Dingiri Banda and others, Moragolle-ela, Barumberalagegatta claimed by Bandirallage Ranhamy and others; on the west by Migahamulawatta *alias* Palesirallagegatta claimed by Kalu Bandalage Kiri Banda, Gederawatta claimed by Dingiri Menikalage Herathamy and others, Kongahamulawatta claimed by Kiri Sandala Rankira and another.



Surveyor-General's Office,
Colombo, May 14, 1915.

Scale of 4 Chains to an Inch.

G. K. THORNHILL,
for Surveyor-General.

J. M. DAVIES,
Special Officer.

July 13, 1916.

Kurunegala S. O. No. 1,433.

Order under Section 4, Sub-section (1), of "The Waste Lands Ordinances of 1897, 1899, 1900, and 1903."

In the matter of the land commonly called or known as Puhulhenyaya, situate in the village of Makullapokuna, in the Kinyama korale of the Katugampola hatpattu of the Kurunegala District, in the North-Western Province, and of "The Waste Lands Ordinances of 1897, 1899, 1900, and 1903."

WHEREAS in pursuance of section 1 of the said Ordinances it was duly declared and notified on the 8th day of May, 1914, that if no claim to the land commonly called or known as Puhulhenyaya, situate in the village of Makullapokuna, in the Kinyama korale of the Katugampola hatpattu of the Kurunegala District, in the North-Western Province, containing in extent 2 acres and 12 perches, and shown as lot 19C in preliminary plan 1,402 and in the annexed diagram, was made to John Murray Davies, Special Officer appointed under section 28 of the said Ordinances, within the period of three months from the date specified in the said notice, such land would be declared the property of the Crown, and dealt with on account of the Crown (*vide* Notice No. 5,200):

And whereas Adikari Mudiyanseage Mudalihamy made claim thereto, and I, John Murray Davies, Special Officer appointed under section 28 of the said Ordinances, made due inquiry into such claim, and whereas the said claimant and I, with the consent of His Excellency the Governor, came to an agreement in writing dated the 19th day of November, 1914, concerning the said land, under section 4, sub-section (1), of the said Ordinances, whereby it was agreed that the said claimant should be declared the purchaser of the said land upon payment, on or before the 19th day of February, 1915, to the Treasury Officer at Chilaw, or to the Settlement Officer, of a sum of Rupees Thirty-two only (Rs. 32), as the purchase amount of the said land, and whereas the said amount has been paid by the said claimant, he is hereby, in pursuance of the agreement aforementioned, declared to be the purchaser of the said land, as more fully described herein below.

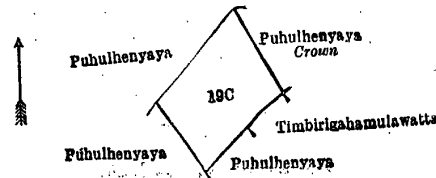
Description of the Land referred to.

The following lot situated at the village of Makullapokuna, in the Kinyama korale of the Katugampola hatpattu of the Kurunegala District, in the North-Western Province, as described in the annexed diagram:—

Preliminary plan 1,402.

Lot.	Name of Land.	Extent, A. R. P.
19C	Puhulhenyaya	2 0 12

and bounded as follows: on the north by Puhulhenyaya (private), Puhulhenyaya to be declared the property of the Crown under the Waste Lands Ordinances; on the east by Puhulhenyaya to be declared the property of the Crown under the Waste Lands Ordinances, Timbirigahumulawatta claimed by Ratnayaka Mudiyansele Mudalihamy; on the south by Puhulhenyaya sold to Makullapokuna Ratnayaka Mudiyansele Kawrala and others under the Waste Lands Ordinances, Puhulhenyaya sold to Adikari Mudiyansele Gamarala under the Waste Lands Ordinances; on the west by Puhulhenyaya sold to Adikari Mudiyansele Gamarala under the Waste Lands Ordinances, Puhulhenyaya (private).



Surveyor-General's Office,
Colombo, April 28, 1916.

Scale of 8 Chains to an Inch.

G. K. THORNHILL,
for Surveyor-General.

J. M. DAVIES,
Special Officer.

July 1, 1916.

Kurunegala S. O. No. 1,439.**Order under Section 4, Sub-section (1), of "The Waste Lands Ordinances of 1897, 1899, 1900, and 1903."**

In the matter of the land commonly called or known as Puhulhenyaya, situate in the village of Makullapokuna, in the Kinyama korale of the Katugampola hatpattu of the Kurunegala District, in the North-Western Province, and of "The Waste Lands Ordinances of 1897, 1899, 1900, and 1903."

WHEREAS in pursuance of section 1 of the said Ordinances it was duly declared and notified on the 8th day of May, 1914, that if no claim to the land commonly called or known as Puhulhenyaya, situate in the village of Makullapokuna, in the Kinyama korale of the Katugampola hatpattu of the Kurunegala District, in the North-Western Province, containing in extent 2 acres and 15 perches, and shown as lot 19D in preliminary plan 1,402 and in the annexed diagram, was made to John Murray Davies, Special Officer appointed under section 28 of the said Ordinances, within the period of three months from the date specified in the said notice, such land would be declared the property of the Crown, and dealt with on account of the Crown (*vide* Notice No. 5,200):

And whereas Adikari Mudiyansele Gamarala made claim thereto, and I, John Murray Davies, Special Officer appointed under section 28 of the said Ordinances, made due inquiry into such claim, and whereas the said claimant and I, with the consent of His Excellency the Governor, came to an agreement in writing dated the 19th day of November, 1914, concerning the said land, under section 4, sub-section (1), of the said Ordinances, whereby it was agreed that the said claimant should be declared the purchaser of the said land upon payment, on or before the 19th day of February, 1915, to the Treasury Officer at Chilaw, or to the Settlement Officer, of a sum of Rupees Thirty-two only (Rs. 32), as the purchase amount of the said land, and whereas the said amount has been paid by the said claimant, he is hereby, in pursuance of the agreement afore-mentioned, declared to be the purchaser of the said land, as more fully described herein below.

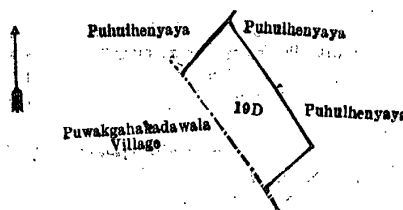
Description of the Land referred to.

The following lot situated in the village of Makullapokuna, in the Kinyama korale of the Katugampola hatpattu of the Kurunegala District, in the North-Western Province, as described in the annexed diagram:—

Preliminary plan 1,402.

Lot.	Name of Land.	Extent, A. R. P.
19D	Puhulhenyaya	2 0 15

and bounded as follows: on the north by Puhulhenyaya (private), Puhulhenyaya sold to Adikari Mudiyansele Mudalihamy under the Waste Lands Ordinances; on the east by Puhulhenyaya sold to Adikari Mudiyansele Mudalihamy under the Waste Lands Ordinances, Puhulhenyaya sold to Makullapokuna Ratnayaka Mudiyansele Kawrala and others under the Waste Lands Ordinances; on the south by Puhulhenyaya sold to Makullapokuna Ratnayaka Mudiyansele Kawrala and others under the Waste Lands Ordinances, the village limit of Puwakgahakadawata; on the west by the village limit of Puwakgahakadawata.



Surveyor-General's Office,
Colombo, April 28, 1916.

Scale of 8 Chains to an Inch.

G. K. THORNHILL,
for Surveyor-General.

J. M. DAVIES,
Special Officer.

July 1, 1916.

Kurunegala S. O. No. 1,440.

Order under Section 4, Sub-section (1), of "The Waste Lands Ordinances of 1897, 1899, 1900, and 1903."

In the matter of the land commonly called or known as Lolugahawatta, situate in the village of Makullapokuna, in the Kinyama korale of the Katugampola hatpattu of the Kurunegala District, in the North-Western Province, and of "The Waste Lands Ordinances of 1897, 1899, 1900, and 1903."

WHEREAS in pursuance of section 1 of the said Ordinances it was duly declared and notified on the 8th day of May, 1914, that if no claim to the land commonly called or known as Lolugahawatta, situate in the village of Makullapokuna, in the Kinyama korale of the Katugampola hatpattu of the Kurunegala District, in the North-Western Province, containing in extent 1 acre and 10 perches, and shown as lot 1A in preliminary plan 1,402 and in the annexed diagram, was made to John Murray Davies, Special Officer appointed under section 28 of the said Ordinances, within the period of three months from the date specified in the said notice, such land would be declared the property of the Crown, and dealt with on account of the Crown (*vide* Notice No. 5,200):

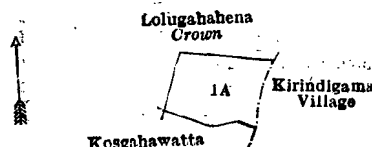
And whereas Ratnayaka Lekamalago Hetuhamy made claim thereto, and I, John Murray Davies, Special Officer appointed under section 28 of the said Ordinances, made due inquiry into such claim, and whereas the said claimant and I, with the consent of His Excellency the Governor, came to an agreement in writing dated the 19th day of November, 1914, concerning the said land, under section 4, sub-section (1), of the said Ordinances, whereby it was agreed that the said claimant should be declared the purchaser of the said land upon payment, on or before the 19th day of February, 1915, to the Treasury Officer at Chilaw, or to the Settlement Officer, of a sum of Rupees Sixteen only (Rs. 16), as the purchase amount of the said land, and whereas the said amount has been duly paid by the said claimant, he is hereby, in pursuance of the agreement aforementioned, declared to be the purchaser of the said land, as more fully described herein below.

Description of the Land referred to.

The following lot situated in the village of Makullapokuna, in the Kinyama korale of the Katugampola hatpattu of the Kurunegala District, in the North-Western Province, as described in the annexed diagram:—

Lot.	Name of Land.	Extent, A. R. P.
1A	Lolugahawatta	1 0 10

and bounded as follows: on the north by Lolugahahena to be declared the property of the Crown under the Waste Lands Ordinances; on the east by the village limit of Kirindigama; on the south by Kosgahawatta claimed by Lekamalago Hetuhamy; on the west by Lolugahahena to be declared the property of the Crown under the Waste Lands Ordinances.



Surveyor-General's Office,
Colombo, April 28, 1916.

Scale of 8 Chains to an Inch.

G. K. THORNHILL,
for Surveyor-General.

July 1, 1916. J. M. DAVIES,
Special Officer.

Kurunegala S. O. No. 1,441.

Order under Section 4, Sub-section (1), of "The Waste Lands Ordinances of 1897, 1899, 1900, and 1903."

In the matter of the land commonly called or known as Wewagawahena, situate in the village of Makullapokuna, in the Kinyama korale of the Katugampola hatpattu of the Kurunegala District, in the North-Western Province, and of "The Waste Lands Ordinances of 1897, 1899, 1900, and 1903."

WHEREAS in pursuance of section 1 of the said Ordinances it was duly declared and notified on the 8th day of May, 1914, that if no claim to the land commonly called or known as Wewagawahena, situate in the village of Makullapokuna, in the Kinyama korale of the Katugampola hatpattu of the Kurunegala District, in the North-Western Province, containing in extent 4 acres and 18 perches, and shown as lot 3 in preliminary plan 1,402 and in the annexed diagram, was made to John Murray Davies, Special Officer appointed under section 28 of the said Ordinances, within the period of three months from the date specified in the said notice, such land would be declared the property of the Crown, and dealt with on account of the Crown (*vide* Notice No. 5,200):

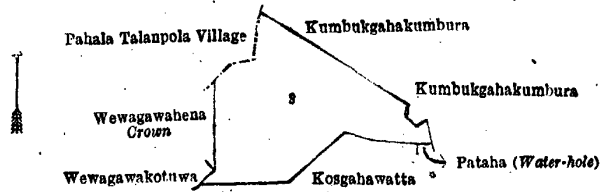
And whereas (1) Adikari Mudiyansele Mudalihamy, Vidane, (2) ditto Appuralla made claim thereto, and I, John Murray Davies, Special Officer appointed under section 28 of the said Ordinances, made due inquiry into such claim, and whereas the said claimant and I, with the consent of His Excellency the Governor, came to an agreement in writing dated the 19th day of November, 1914, concerning the said land, under section 4, sub-section (1), of the said Ordinances, whereby it was agreed that the said claimants should be declared the purchasers of the said land upon payment, on or before the 19th day of February, 1915, to the Treasury Officer at Chilaw, or to the Settlement Officer, of a sum of Rupees Sixty-four only (Rs. 64), as the purchase amount of the said land, and whereas the said amount has been duly paid by the said claimants, they are hereby, in pursuance of the agreement aforementioned, declared to be the purchasers of the said land, as more fully described herein below.

Description of the Land referred to.

The following lot situated at the village of Makullapokuna, in the Kinyama korale of the Katugampola hatpattu of the Kurunegala District, in the North-Western Province, as described in the annexed diagram:—

Lot.	Name of Land.	Extent, A. R. P.
3	Wewagawahena	4 0 18

and bounded as follows: on the north by Kumbukgahakumbura claimed by Adikari Mudiyansele Mudalihamy, Vidane, and others; on the east by Kumbukgahakumbura claimed by Adikari Mudiyansele Punchirala and others; on the south by Pataha (water-hole) claimed by Adikari Mudiyansele Mudalihamy, Vidane, and others; on the south by Pataha (water-hole) claimed by Adikari Mudiyansele Mudalihamy, Vidane, and others; Kosgahawatta claimed by Adikari Mudiyansele Mudalihamy, Vidane, and another; on the west by Wewagawakotuwa claimed by Adikari Mudiyansele Mudalihamy, Wewagawahena to be declared the property of the Crown under the Waste Lands Ordinances, the village limit of Pahala Talanpola.



Surveyor-General's Office,
Colombo, April 28, 1916.

Scale of 8 Chains to an Inch.

G. K. THORNHILL,
for Surveyor-General.

July 1, 1916.

J. M. DAVIES,
Special Officer.

Kurunegala S. O. No. 1,442.

Order under Section 4, Sub-section (1), of "The Waste Lands Ordinances of 1897, 1899, 1900, and 1903."

In the matter of the land commonly called or known as Puhulhenyaya, situate in the village of Makullapokuna, in the Kinyama korale of the Katugampola hatpattu of the Kurunegala District, in the North-Western Province, and of "The Waste Lands Ordinances of 1897, 1899, 1900, and 1903."

WHEREAS in pursuance of section 1 of the said Ordinances it was duly declared and notified on the 8th day of May, 1914, that if no claim to the land commonly called or known as Puhulhenyaya, situate in the village of Makullapokuna, in the Kinyama korale of the Katugampola hatpattu of the Kurunegala District, in the North-Western Province, containing in extent 1 acre and 7 perches, and shown as lot 19H in preliminary plan 1,402 and in the annexed diagram, was made to John Murray Davies, Special Officer appointed under section 28 of the said Ordinances, within the period of three months from the date specified in the said notice, such land would be declared the property of the Crown, and dealt with on account of the Crown (*vide* Notice No. 5,200):

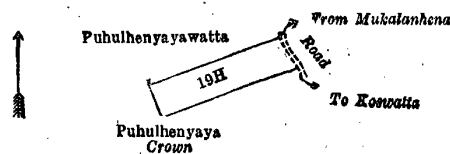
And whereas Ratnayaka Lekamalage Bandirala made claim thereto, and I, John Murray Davies, Special Officer appointed under section 28 of the said Ordinances, made due inquiry into such claim, and whereas the said claimant and I, with the consent of His Excellency the Governor, came to an agreement in writing dated the 19th day of November, 1914, concerning the said land, under section 4, sub-section (1), of the said Ordinances, whereby it was agreed that the said claimant should be declared the purchaser of the said land upon payment, on or before the 19th day of February, 1915, to the Treasury Officer at Chilaw, or to the Settlement Officer, of a sum of Rupees Sixteen only (Rs. 16), as the purchase amount of the said land, and whereas the said amount has been duly paid by the said claimant, he is hereby, in pursuance of the agreement aforementioned, declared to be the purchaser of the said land, as more fully described herein below.

Description of the Land referred to.

The following lot situated in the village of Makullapokuna, in the Kinyama korale of the Katugampola hatpattu of the Kurunegala District, in the North-Western Province, as described in the annexed diagram:—

Lot.	Name of Land.	Extent, A. R. P.
19H	Puhulhenyaya	1 0 7

and bounded as follows: on the north by Puhulhenyayawatta sold to Adikari Mudiyansele Kirihamy under the Waste Lands Ordinances; on the east by road from Mukalanhena to Koswatta; on the south by Puhulhenyaya to be declared the property of the Crown under the Waste Lands Ordinances; on the west by Puhulhenyaya to be declared the property of the Crown under the Waste Lands Ordinances.



Surveyor-General's Office,
Colombo, April 28, 1916.

Scale of 8 Chains to an Inch.

G. K. THORNHILL,
for Surveyor-General.

July 1, 1916.

J. M. DAVIES,
Special Officer.

Kurunegala S. O. No. 1,443.

Order under Section 2 of "The Waste Lands Ordinances of 1897, 1899, 1900, and 1903," declaring Lands to be Crown Property.

In the matter of the lands commonly called or known as Pahalawewa (tank and bund), Ihalawewa (tank and bund), Minipittaniya (cemetery), situate in the village of Makullapokuna, in the Kinyama korale of the Katugampola hatpattu of the Kurunegala District, in the North-Western Province, and of "The Waste Lands Ordinances of 1897, 1899, 1900, and 1903."

THE notice required by section 1 of "The Waste Lands Ordinances of 1897, 1899, 1900, and 1903," having been duly published in manner prescribed by that section in respect of the above-named lands (*vide* Notice No. 5,200), and no claim having been made to the said lands or to any interest therein within the period of three months from the date specified in the said notice, I, John Murray Davies, Special Officer appointed under section 28 of the said Ordinances, under and by virtue of the powers vested in me in that behalf by section 2 of the said Ordinances, do hereby on the 1st day of July, 1916, order and declare that the said lands, as more fully described herein below, situate in the village of Makullapokuna, in the Kinyama korale of the Katugampola hatpattu of the Kurunegala District, in the North-Western Province, and shown as lots 10, 12, 20 in preliminary plan 1,402 and in the annexed diagrams, and containing in extent 2 acres 2 roods and 34 perches, are the property of the Crown.

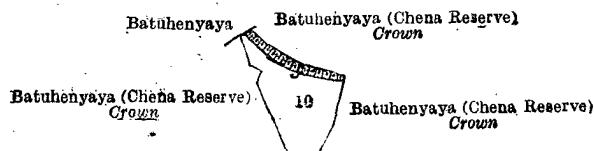
Description of the Lands referred to.

The following lots situated at the village of Makullapokuna, in the Kinyama korale of the Katugampola hatpattu of the Kurunegala District, in the North-Western Province, as described in the annexed diagrams:—

I.—Preliminary plan 1,402.

Lot.	Name of Land.	Extent, A. R. P.
10	Pahalawewa (tank and bund)	1 0 33

and bounded as follows: on the north by Batuhenyaya (private), Batuhenyaya (chena reserve) to be declared the property of the Crown under the Waste Lands Ordinances; on the east, south, and west by Batuhenyaya (chena reserve) to be declared the property of the Crown under the Waste Lands Ordinances.



Surveyor-General's Office,
Colombo, April 28, 1916.

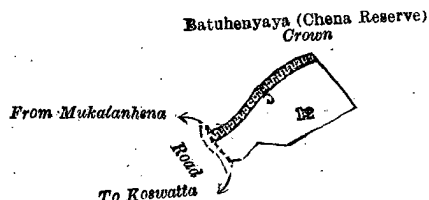
Scale of 8 Chains to an Inch.

G. K. THORNHILL,
for Surveyor-General.

II.—Preliminary plan 1,402.

Lot.	Name of Land.	Extent, A. R. P.
12	Ihalawewa (tank and bund)	1 1 18

and bounded as follows: on the north, east, and south by Batuhenyaya (chena reserve) to be declared the property of the Crown under the Waste Lands Ordinances; on the west by road from Koswatta to Mukalanhena.



Surveyor-General's Office,
Colombo, April 28, 1916.


Scale of 8 Chains to an Inch.

G. K. THORNHILL,
for Surveyor-General.

III.—Preliminary plan 1,402.

Lot.	Name of Land.	Extent, A. R. P.
20	Minipittaniya (cemetery)	0 0 23

and bounded as follows: on the north, east, south, and west by Puhulhenyaya to be declared the property of the Crown under the Waste Lands Ordinances.



Surveyor-General's Office,
Colombo, April 28, 1916.

Scale of 8 Chains to an Inch.

G. K. THORNHILL,
for Surveyor-General.

J. M. DAVIES,
Special Officer.

July 1, 1916.

Kurunegala S. O. No. 1,444.**Order under Section 4, Sub-section (1), of "The Waste Lands Ordinances of 1897, 1899, 1900, and 1903."**

In the matter of the land commonly called or known as Puhulhenyayawatta, situate in the village of Makullapokuna, in the Kinyama korale of the Katugampola hatpattu of the Kurunegala District, in the North-Western Province, and of "The Waste Lands Ordinances of 1897, 1899, 1900, and 1903."

WHEREAS in pursuance of section 1 of the said Ordinances it was duly declared and notified on the 8th day of May, 1914, that if no claim to the land commonly called or known as Puhulhenyayawatta, situate in the village of Makullapokuna, in the Kinyama korale of the Katugampola hatpattu of the Kurunegala District, in the North-Western Province, containing in extent 2 acres 2 roods and 19 perches, and shown as lot 19F in preliminary plan 1,402 and in the annexed diagram, was made to John Murray Davies, Special Officer appointed under section 28 of the said Ordinances, within the period of three months from the date specified in the said notice, such land would be declared the property of the Crown, and dealt with on account of the Crown (*vide* Notice No. 5,200):

And whereas Adikari Mudiyansele Kirihamy made claim thereto, and I, John Murray Davies, Special Officer appointed under section 28 of the said Ordinances, made due inquiry into such claim, and whereas the said claimant and I, with the consent of His Excellency the Governor, came to an agreement in writing dated the 19th day of November, 1914, concerning the said land, under section 4, sub-section (1), of the said Ordinances, whereby it was agreed that the said claimant should be declared the purchaser of the said land upon payment, on or before the 19th day of February, 1915, to the Treasury Officer at Chilaw, or to the Settlement Officer, of a sum of Rupees Forty only (Rs. 40), as the purchase amount of the said land, and whereas the said amount has been paid by the said claimant, he is hereby, in pursuance of the agreement aforementioned, declared to be the purchaser of the said land, as more fully described herein below.

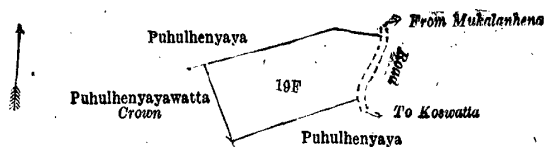
Description of the Land referred to.

The following lot situated in the village of Makullapokuna, in the Kinyama korale of the Katugampola hatpattu of the Kurunegala District, in the North-Western Province, as described in the annexed diagram :—

Preliminary plan 1,402.

Lot.	Name of Land.	Extent, A. R. P.
19F	Puhulhenyayawatta	2 2 19

and bounded as follows : on the north by Puhulhenyaya sold to Makullapokuna Ratnayake Mudiyansele Kawrala and others under the Waste Lands Ordinances ; on the east by road from Mukalanhena to Koswatta ; on the south by Puhulhenyaya sold to Ratnayake Lekamalage Bandirala under the Waste Lands Ordinances ; on the west by Puhulhenyayawatta so be declared the property of the Crown under the Waste Lands Ordinances.



Surveyor-General's Office,
Colombo, April 28, 1916.

Scale of 8 Chains to an Inch.

G. K. THORNHILL,
for Surveyor-General.

J. M. DAVIES,
Special Officer.

July 1, 1916.

Kurunegala S. O. No. 1,445.**Order under Section 4, Sub-section (1), of "The Waste Lands Ordinances of 1897, 1899, 1900, and 1903."**

In the matter of the land commonly called or known as Puhulhenyaya, situate in the village of Makullapokuna, in the Kinyama korale of the Katugampola hatpattu of the Kurunegala District, in the North-Western Province, and of "The Waste Lands Ordinances of 1897, 1899, 1900, and 1903."

WHEREAS in pursuance of section 1 of the said Ordinances it was duly declared and notified on the 8th day of May, 1914, that if no claim to the land commonly called or known as Puhulhenyaya, situate in the village of Makullapokuna, in the Kinyama korale of the Katugampola hatpattu of the Kurunegala District, in the North-Western Province, containing in extent 7 acres and 6 perches, and shown as lot 19E in preliminary plan 1,402 and in the annexed diagram, was made to John Murray Davies, Special Officer appointed under section 28 of the said Ordinances, within the period of three months from the date specified in the said notice, such land would be declared the property of the Crown, and dealt with on account of the Crown (*vide* Notice No. 5,200) :

And whereas (1) Makullapokuna Ratnayaka Mudiyansele Kawrala, (2) Ratnayaka Mudiyansele Appu Sinno, (3) ditto Kusalhamy, and (4) ditto PUNCHIRALA made claim thereto, and I, John Murray Davies, Special Officer appointed under section 28 of the said Ordinances, made due inquiry into such claim, and whereas the said claimants and I, with the consent of His Excellency the Governor, came to an agreement in writing dated the 19th day of November, 1914, concerning the said land, under section 4, sub-section (1), of the said Ordinances, whereby it was agreed that the said claimants should be declared the purchasers of the said land upon payment, on or before the 19th day of February, 1915, to the Treasury Officer at Chilaw, or to the Settlement Officer, of a sum of Rupees One Hundred and Twelve only (Rs. 112), as the purchase amount of the said land, and whereas the said amount has been paid by the said claimants, they are hereby, in pursuance of the agreement aforementioned, declared to be the purchasers of the said land, as more fully described herein below.

Description of the Land referred to.

The following lot situated in the village of Makullapokuna, in the Kinyama korale of the Katugampola hatpattu of the Kurunegala District, in the North-Western Province, as described in the annexed diagram :—

Preliminary plan 1,402.

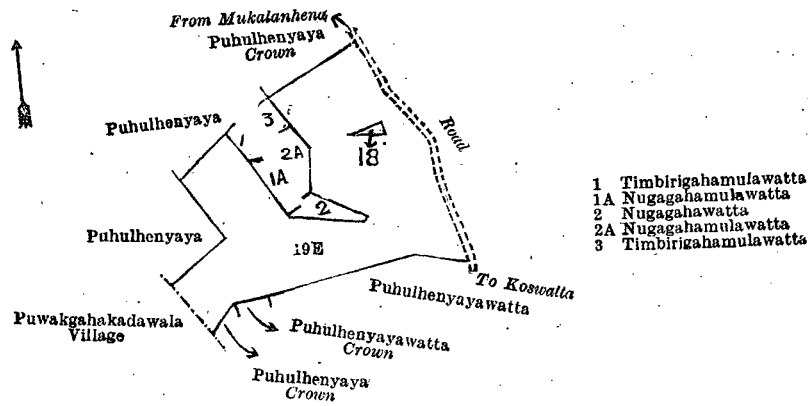
Lot.	Name of Land.	Extent, A. R. P.
19E	Puhulhenyaya	7 0 6

and bounded as follows : on the north by Puhulhenyaya sold to Adikari Mudiyansele Mudalihamy under the Waste Lands Ordinances, Timbirigahamulawatta claimed by Ratnayaka Mudiyansele Mudalihamy, Nugagahamulawatta claimed by Ratnayaka Mudiyansele PUNCHIRAMY and another, Nugagahawatta claimed by Ratnayaka Mudiyansele Andirala, Nugagahamulawatta claimed by Ratnayaka Mudiyansele PUNCHIRAMY and another, Timbirigahamulawatta claimed by Ratnayaka Mudiyansele Mudalihamy, Puhulhenyaya to be declared the property of the Crown under the Waste Lands Ordinances ; on the east by the road from Mukalanhena to Koswatta ; on the south by Puhulhenyayawatta sold to Adikari Mudiyansele KIRIHAMY under the Waste Lands Ordinances, Puhulhenyayawatta to be declared the property of the Crown under the Waste Lands Ordinances, Puhulhenyaya to be declared the property of the Crown under the Waste Lands Ordinances ; on the west by the village limit of Puwakgahakadawatta, Puhulhenyaya sold to Adikari Mudiyansele Gamarala under the Waste Lands Ordinances.

NOTE.—The following lot lying within the above-mentioned boundaries is excluded from this order, and its extent of 4 perches is not included in the acreage of 7 acres and 6 perches given above :—

Preliminary plan 1,402.

Lot.	Name of Land.	Extent, A. R. P.
18	Kadurugahamulawatta	0 0 4



Surveyor-General's Office,
Colombo, April 28, 1916.

Scale of 8 Chains to an Inch.

G. K. THORNHILL,
for Surveyor-General

July 1, 1916.

J. M. DAVIES,
Special Officer.

Kurunegala S. O. No. 1,446.

**Order under Section 2 of "The Waste Lands Ordinances of 1897, 1899, 1900, and 1903,"
declaring Lands to be Crown Property.**

In the matter of the lands commonly called or known as Wana-ela (channel and bund), Dangahamulahena (railway land), &c., situate in the village of Hindawewa, in the Mahagalboda Egoda korale of the Hiriya hatpattu of the Kurunegala District, in the North-Western Province, and of "The Waste Lands Ordinances of 1897, 1899, 1900, and 1903."

THE notice required by section 1 of "The Waste Lands Ordinances of 1897, 1899, 1900, and 1903," having been duly published in manner prescribed by that section in respect of the above-named lands (*vide* Notice No. 4,741), and no claim having been made to the said lands or to any interest therein within the period of three months from the date specified in the said notice, I, John Murray Davies, Special Officer appointed under section 28 of the said Ordinances, under and by virtue of the powers vested in me in that behalf by section 2 of the said Ordinances, do hereby on this 26th day of July, 1916, order and declare that the said lands, as more fully described herein below, situate in the village of Hindawewa, in the Mahagalboda Egoda korale of the Hiriya hatpattu of the Kurunegala District, in the North-Western Province, and shown as lots A 1050L, A 1050N, A 1050O, in preliminary plan 2,034 and in the annexed diagrams, and containing in extent 2 roods and 38 perches, are the property of the Crown.

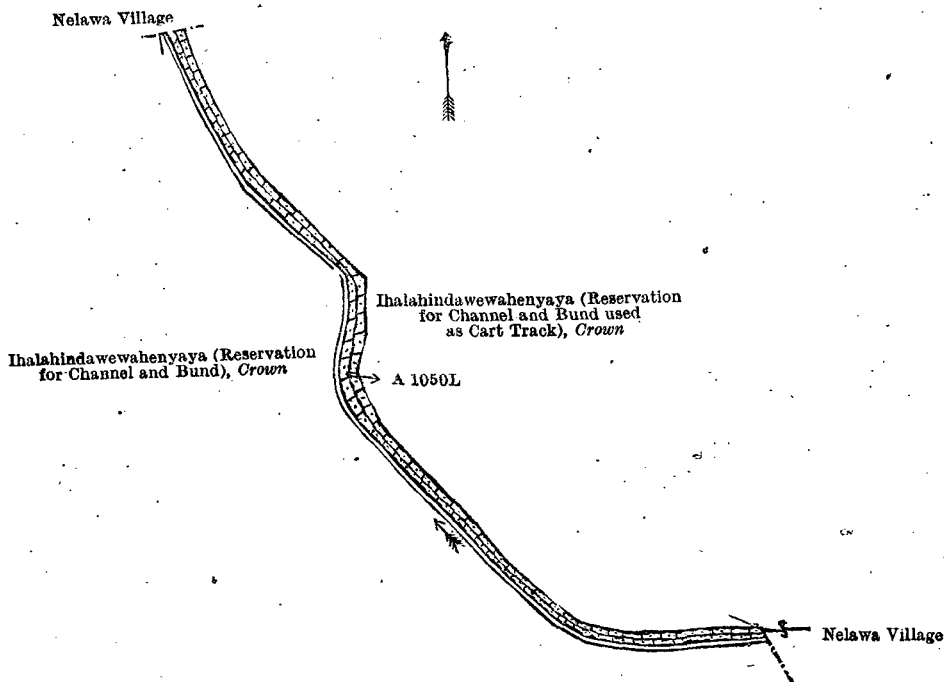
Description of the Lands referred to.

The following lots situated at the village of Hindawewa, in the Mahagalboda Egoda korale of the Hiriya hatpattu of the Kurunegala District, in the North-Western Province, as described in the annexed diagrams:—

I.—Preliminary plan 2,034.

Lot.	Name of Land,	Extent, A. R. P.
A 1050L	Wana-ela (channel and bund)	0 2 18

and bounded as follows: on the north by the village limit of Nelawa; on the east by Ihalahindawewahenyaya (reservation for channel and bund, used as cart track) to be declared the property of the Crown under the Waste Lands Ordinances; the village limit of Nelawa; on the south and west by Ihalahindawewahenyaya (reservation for channel and bund) to be declared the property of the Crown under the Waste Lands Ordinances.



Surveyor-General's Office,
Colombo, February 4, 1916.

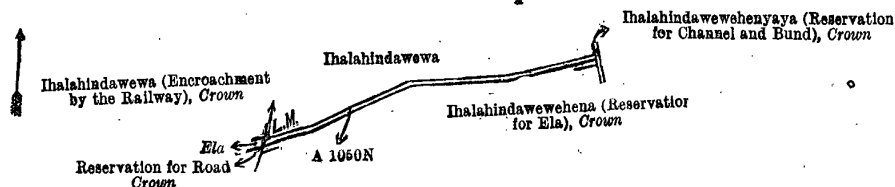
Scale of 4 Chains to an Inch.

G. K. THORNHILL,
for Surveyor-General.

II.—Preliminary plan 2,034.

Lot.	Name of Land.	Extent, A. R. P.
A 1050N ..	Wana-ela (channel) ..	0 0 14

and bounded as follows : on the north by Ihalahindawewa (encroachment by the railway) to be declared the property of the Crown under the Waste Lands Ordinances, Ihalahindawewa sold to Don Alwis Appuhamy and others under the Waste Lands Ordinances ; on the east by Ihalahindawewahenyaya (reservation for channel and bund) to be declared the property of the Crown under the Waste Lands Ordinances ; on the south by Ihalahindawewahena (reservation for ela) to be declared the property of the Crown under the Waste Lands Ordinances, reservation for road declared the property of the Crown under the Waste Lands Ordinances ; on the west by an ela.



Surveyor-General's Office,
Colombo, February 4, 1916.

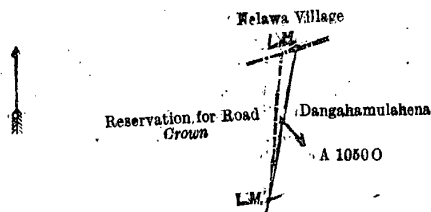
Scale of 4 Chains to an Inch.

G. K. THORNHILL,
for Surveyor-General.

III.—Preliminary plan 2,034.

Lot.	Name of Land.	Extent, A. R. P.
A 1050 O ..	Dangahamulahena (railway land) ..	0 0 6

and bounded as follows : on the north by the village limit of Nelawa ; on the east and south by Dangahamulahena sold to Tennakoon Mudiyansele Dingiri Banda, Korala, under the Waste Lands Ordinances ; on the west by reservation for road declared to be the property of the Crown under the Waste Lands Ordinances.



Surveyor-General's Office,
Colombo, February 4, 1916.

Scale of 4 Chains to an Inch.

G. K. THORNHILL,
for Surveyor-General.

J. M. DAVIES,
Special Officer.

July 26, 1916.

Kurunegala S. O. No. 1,447.

Order under Section 2 of "The Waste Lands Ordinances of 1897, 1899, 1900, and 1908,"
declaring Lands to be Crown Property.

In the matter of the lands commonly called or known as Kongahawewa (tank and bund), Minipittaniya (cemetery), situate in the village of Tissogama, in the Kinyama korale of the Katugampola hatpattu of the Kurunegala District, in the North-Western Province, and of "The Waste Lands Ordinances of 1897, 1899, 1900, and 1903."

THE notice required by section 1 of "The Waste Lands Ordinances of 1897, 1899, 1900, and 1903," having been duly published in manner prescribed by that section in respect of the above-named lands (*vide* Notice No. 5,210), and no claim having been made to the said lands or to any interest therein within the period of three months from the date specified in the said notice, I, John Murray Davies, Special Officer appointed under section 28 of the said Ordinances, under and by virtue of the powers vested in me in that behalf by section 2 of the said Ordinances, do hereby on this 2nd day of August, 1916, order and declare that the said lands, as more fully described herein below, situate in the village of Tissogama, in the Kinyama korale of the Katugampola hatpattu of the Kurunegala District, in the North-Western Province, and shown as lots 4 and 15 in preliminary plan 1,417 and in the annexed diagrams, and containing in extent 4 acres and 37 perches, are the property of the Crown.

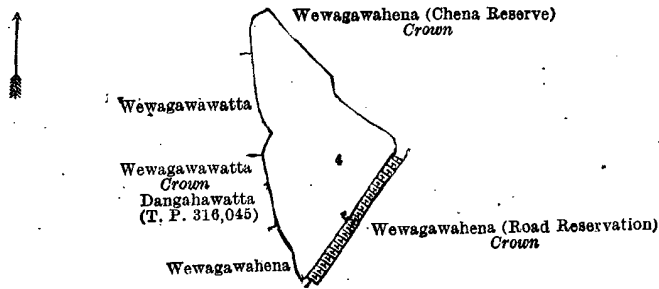
Description of the Lands referred to.

The following lots situated in the village of Tissogama, in the Kinyama korale of the Katugampola hatpattu of the Kurunegala District, in the North-Western Province, as described in the annexed diagrams :—

I.—Preliminary plan 1,417.

Lot.	Name of Land.	Extent, A. R. P.
4 ..	Kongahawewa (tank and bund) ..	4 0 24

and bounded as follows : on the north by Wewagawahena (chena reserve) to be declared the property of the Crown under the Waste Lands Ordinances ; on the east by Wewagawahena (chena reserve) to be declared the property of the Crown under the Waste Lands Ordinances, Wewagawahena (road reservation) to be declared the property of the Crown under the Waste Lands Ordinances ; on the south by Wewagawahena (road reservation) to be declared the property of the Crown under the Waste Lands Ordinances, Wewagawahena sold to Ratnayaka Mudiyansele Punchirala under the Waste Lands Ordinances ; on the west by Wewagawahena sold to Ratnayaka Mudiyansele Punchirala under the Waste Lands Ordinances, Dangahawatta granted at half-improved value (T. P. 316,045), Wewagawahatta to be declared the property of the Crown under the Waste Lands Ordinances, Wewagawahatta sold to Ratnayaka Mudiyansele Silinduhamy and another under the Waste Lands Ordinances, Wewagawahena (chena reserve) to be declared the property of the Crown under the Waste Lands Ordinances.



Surveyor-General's Office,
Colombo, May 8, 1916.

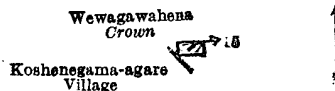
Scale of 8 Chains to an Inch.

A. H. G. DAWSON,
for Surveyor-General.

II.—Preliminary plan 1,417.

Lot.	Name of Land.	Extent, A. R. P.
15	Minipittaniya (cemetery)	0 0 13

and bounded as follows: on the north and east by Wewagawahena to be declared the property of the Crown under the Waste Lands Ordinances; on the south by Wewagawahena to be declared the property of the Crown under the Waste Lands Ordinances, the village limit of Koshenegama-agare; on the west by the village limit of Koshenegama-agare, Wewagawahena to be declared the property of the Crown under the Waste Lands Ordinances.



Surveyor-General's Office,
Colombo, May 8, 1916.

Scale of 8 Chains to an Inch.

A. H. G. DAWSON,
for Surveyor-General.

August 2, 1916. J. M. DAVIES,
Special Officer.

Kurunegala S. O. No. 1,448.

Order under Section 4, Sub-section (1), of "The Waste Lands Ordinances of 1897, 1899, 1900, and 1903," declaring Land to be Crown Property.

In the matter of the land commonly called or known as Palukatukendewewa (tank and bund), situate in the village of Katukenda, in the Mahagalboda Egoda korale of the Hiriyala hatpattu of the Kurunegala District, in the North-Western Province, and of "The Waste Lands Ordinances of 1897, 1899, 1900, and 1903."

WHEREAS in pursuance of section 1 of the said Ordinances it was duly notified on the 26th day of July, 1912, that if no claim to the land commonly called or known as Palukatukendewewa (tank and bund), situate in the village of Katukenda, in the Mahagalboda Egoda korale of the Hiriyala hatpattu of the Kurunegala District, in the North-Western Province, containing in extent 4 acres 2 roods and 3 perches, and shown as lot N 985 in preliminary plan 1,990 and in the annexed diagram, was made to John Murray Davies, Special Officer appointed under section 28 of the said Ordinances, within the period of three months from the date specified in such notice, such land would be declared the property of the Crown and dealt with on account of the Crown (*vide* Notice No. 4,467):

And whereas Moosbhoy Shaik Hiptullabhoy Abdul Ally made claim thereto, and whereas the said claimant came to an agreement dated the 10th day of December, 1912, whereby in consideration of being declared the purchaser of 129 acres more or less to include lot 9915½ and part of lot 985 of the preliminary plan 1,990, now shown as resurveyed lots 9915½ and O 985 on the same preliminary plan, for a sum of Rs. 3,225, he withdrew his claim to the above-mentioned lot N 985, I, John Murray Davies, the aforesaid Special Officer, under and by virtue of the powers vested in me in that behalf by section 4 of the said Ordinances, do hereby on this 12th day of September, 1916, order and declare, under section 4, sub-section (1), of the said Ordinances, that the said land, as more fully described herein below, is the property of the Crown.

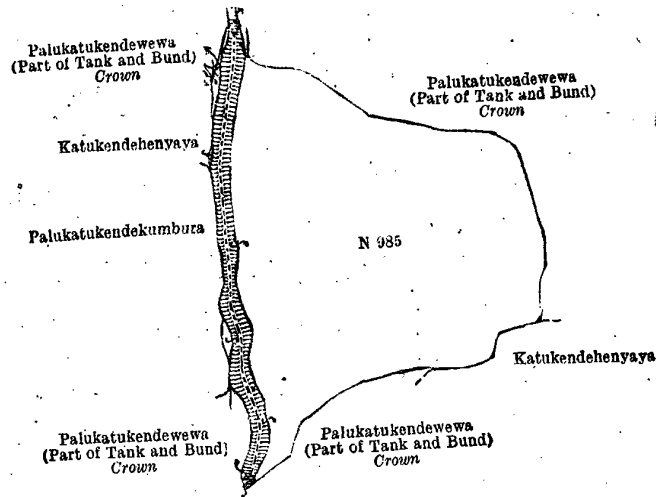
Description of the Land referred to.

The following lot situated in the village of Katukenda, in the Mahagalboda Egoda korale of the Hiriyala hatpattu of the Kurunegala District, in the North-Western Province, as described in the annexed diagram:—

Preliminary plan 1,990.

Lot.	Name of Land.	Extent, A. R. P.
N 985	Palukatukendewewa (tank and bund)	4 2 3

and bounded as follows: on the north and east by Palukatukendewewa (part of tank and bund) declared to be the property of the Crown under the Waste Lands Ordinances; on the south by Katukendehenyaya sold to Tennakoon Mudiyanse-lage Dingiri Banda and 2 others under the Waste Lands Ordinances, Palukatukendewewa (part of tank and bund) declared to be the property of the Crown under the Waste Lands Ordinances; on the west by Palukatukendewewa (part of tank and bund) declared to be the property of the Crown under the Waste Lands Ordinances, Palukatukendekumbura claimed by Tennakoon Mudiyanse-lage Menikhamy and others, Katukendehenyaya sold to Moosbhay Shaik Hiptellabhay Abdul Ally under the Waste Lands Ordinances, Palukatukendewewa (part of tank and bund) declared to be the property of the Crown under the Waste Lands Ordinances.



Scale of 4 Chains to an Inch.

Surveyor-General's Office,
Colombo, June 19, 1916.

G. K. THORNHILL,
for Surveyor-General.

September 12, 1916. J. M. DAVIES,
Special Officer.

Kurunegala S. O. No. 1,449.

**Order under Section 2 of "The Waste Lands Ordinances of 1897, 1899, 1900, and 1903,"
declaring Lands to be Crown Property.**

In the matter of the lands commonly called or known as Kanatta (cemetery), Maha-oya, situate in the village of Obodagedera, in the Udukaha korale south of the Dambadeni hatpattu of the Kurunegala District, in the North-Western Province, and of "The Waste Lands Ordinances of 1897, 1899, 1900, and 1903."

THE notice required by section 1 of "The Waste Lands Ordinances of 1897, 1899, 1900, and 1903," having been duly published in manner prescribed by that section in respect of the above-named lands (*vide* Notice No. 5,511), and no claim having been made to the said lands or to any interest therein within the period of three months from the date specified in the said notice, I, Norman Albert Hampton, Special Officer appointed under section 28 of the said Ordinances, under and by virtue of the powers vested in me in that behalf by section 2 of the said Ordinances, do hereby on this 1st day of September, 1916, order and declare that the said lands, as more fully described herein below, situate in the village of Obodagedera, in the Udukaha korale south of the Dambadeni hatpattu of the Kurunegala District, in the North-Western Province, and shown as lots 6 and 19½ in preliminary plan 490 and in the annexed diagrams, and containing in extent 3 acres 3 roods and 11 perches, are the property of the Crown.

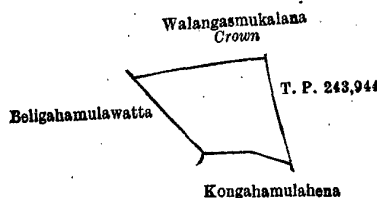
Description of the Lands referred to.

The following lots situated in the village of Obodagedera, in the Udukaha korale south of the Dambadeni hatpattu of the Kurunegala District, in the North-Western Province, as described in the annexed diagrams:—

I.—Preliminary plan 490.

Lot.	Name of Land.	Extent, A. R. P.
6	Kanatta (cemetery)	0 2 1

and bounded as follows: on the north by Walangasmukalana to be declared the property of the Crown under the Waste Lands Ordinances; on the east by T. P. 243,944; on the south by Kongahamulahena sold by the Crown; on the west by Beligahamulawatta sold by the Crown.



Scale of 4 Chains to an Inch.

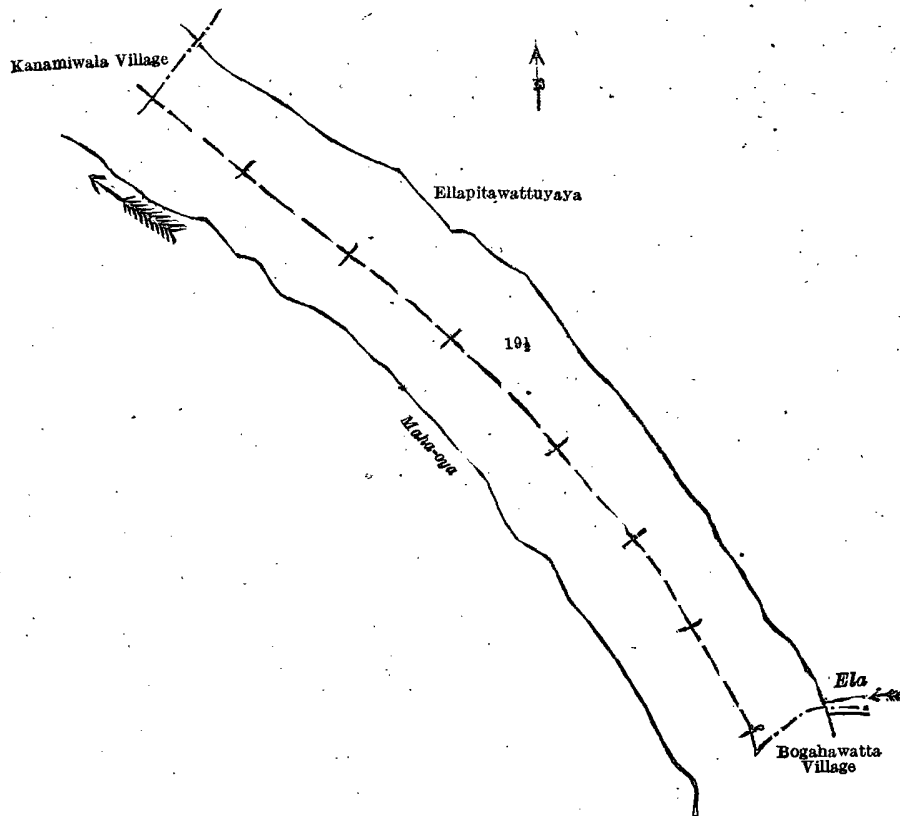
Surveyor-General's Office,
Colombo, August 10, 1916.

G. K. THORNHILL,
for Surveyor-General.

II.—Preliminary plan 490.

Lot.	Name of Land.	Extent, A. R. P.
19½	Maha-oya	3 1 10

and bounded as follows: on the north by Ellapitawattuyaya (private); on the east by Ellapitawattuyaya (private), an ela; on the south by the village limit of Bogahawatta; on the west by the Maha-oya, the village limit of Kanamiwala.



Surveyor-General's Office,
Colombo, December 9, 1914.

Scale of 4 Chains to an Inch.

G. K. THORNHILL,
for Acting Surveyor-General.

September 1, 1916.

N. A. HAMPTON,
Special Officer.

Kurunegala S. O. No. 1,450.

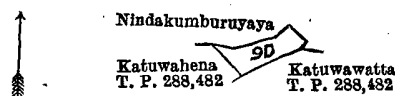
**Order under Section 2 of "The Waste Lands Ordinances of 1897, 1899, 1900, and 1903,"
declaring Land to be Crown Property.**

In the matter of the land commonly called or known as Makulagahakumburapillewa, situate in the village of Degammeda, in the Yatikaha korale of the Katugampola hatpattu of the Kurunegala District, in the North-Western Province, and of "The Waste Lands Ordinances" of 1897, 1899, 1900, and 1903."

THE notice required by section 1 of "The Waste Lands Ordinances of 1897, 1899, 1900, and 1903," having been duly published in manner prescribed by that section in respect of the above-named land (*vide* Notice No. 5,777), and no claim having been made to the said land or to any interest therein within the period of three months from the date specified in the said notice, I, Thomas Graham Willett, Special Officer appointed under section 28 of the said Ordinances, under and by virtue of the powers vested in me in that behalf by section 2 of the said Ordinances, do hereby on this 25th day of June, 1916, order and declare that the said land, as more fully described herein below, situate in the village of Degammeda, in the Yatikaha korale of the Katugampola hatpattu of the Kurunegala District, in the North-Western Province, and shown as lot 9D in preliminary plan 957 and in the annexed diagram, and containing in extent 1 rood and 16 perches, is the property of the Crown.

Description of the Land referred to.

The land commonly called or known as Makulagahakumburapillewa, situated in the village of Degammeda, in the Yatikaha korale of the Katugampola hatpattu of the Kurunegala District, in the North-Western Province, containing in extent 1 rood and 16 perches, and shown as lot 9D in preliminary plan 957 and in the annexed diagram, and bounded as follows: on the north and east by Nindakumburuyaya claimed by W. M. Appuhamy and others; on the south by Katuwawatta sold by the Crown (T. P. 288,482); on the west by Katuwahena sold by the Crown (T. P. 288,482).



Surveyor-General's Office,
Colombo, May 11, 1915.

Scale of 8 Chains to an Inch.

G. K. THORNHILL,
for Surveyor-General.

June 25, 1916.

T. G. WILLETT,
Special Officer.

Anuradhapura S. O. No. 808.

Order under Section 2 of "The Waste Lands Ordinances of 1897, 1899, 1900, and 1903,"
declaring Lands to be Crown Property.

In the matter of the lands commonly called or known as Kathirugaskadamukalana, Kathirugaskadahena, &c., situate in the village of Galenbindunuwewa, in the Kandu tulana of the Kadawat korale of the Nuwaragam palata, in the North-Central Province, and of "The Waste Lands Ordinances of 1897, 1899, 1900, and 1903."

THE notice required by section 1 of "The Waste Lands Ordinances of 1897, 1899, 1900, and 1903," having been duly published in manner prescribed by that section in respect of the above-named lands (*vide* Notice No. 5,856), and no claim having been made to the said lands or to any interest therein within the period of three months from the date specified in the said notice, I, Thomas Graham Willett, Special Officer appointed under section 28 of the said Ordinances, under and by virtue of the powers vested in me in that behalf by section 2 of the said Ordinances, do hereby on this 1st day of September, 1916, order and declare that the said lands, as more fully described herein below, situate in the village of Galenbindunuwewa, in the Kandu tulana of the Kadawat korale of the Nuwaragam palata, in the North-Central Province, and shown as lots 1, 2, 3, 4A, 4B; 5, 5A, 5B, 5C, 5D, 5E, 5H, 5 I, 5L, 5P, 5V, 5W, 5Z, 5AD, 5AI, 5AJ, 5AK, 6, 6½, 10, 13, 14A, 20B, 21, 21B, 22, 23, 24, 25, 26, 27, 28, and 29 in preliminary plan 640 and in the annexed diagram, and containing in extent 1,048 acres 2 roods and 18 perches, are the property of the Crown.

Description of the Lands referred to.

The following lots situated in the village of Galenbindunuwewa, in the Kandu tulana of the Kadawat korale of the Nuwaragam palata, in the North-Central Province, as described in the annexed diagram:—

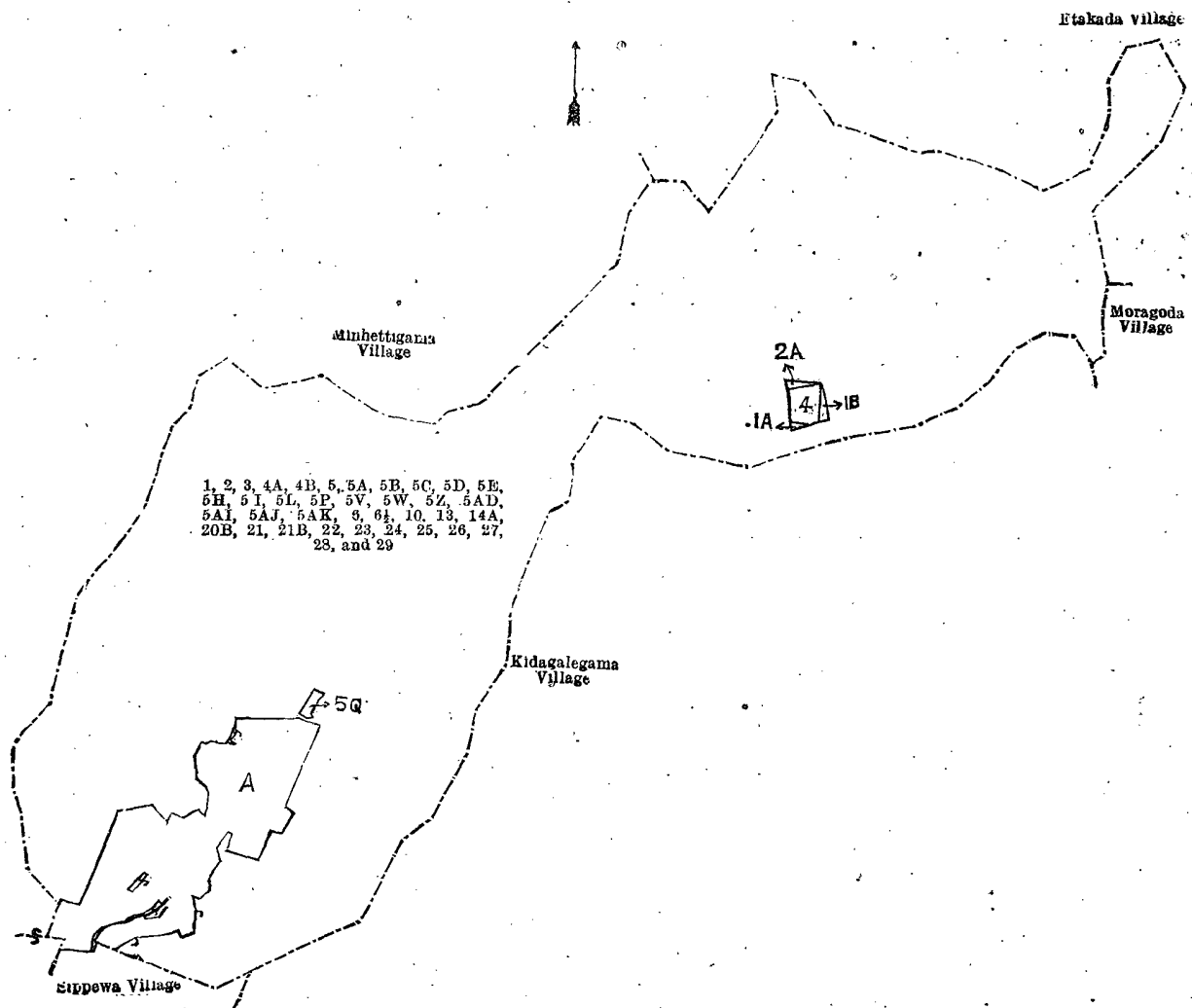
Preliminary plan 640.											
Lot.	Name of Land.	Extent,	A.	R.	P.	Lot.	Name of Land.	Extent,	A.	R.	P.
1	Kathirugaskadamukalana	..	499	2	39	5AJ	Galenbindunuwewalanda (cemetery)	0	1	34	
2	Kathirugaskadahena	..	14	0	15	5AK	Do. (path reservation)	0	0	16	
3	Kadurugaskadawewa (palu tank)	..	12	3	14	6	Galenbindunuwewa (tank and bund)	72	2	28	
4A	Accarawela	..	0	1	2	6½	Reservation	..	1	2	23
4B	Do.	..	0	0	6	10	Tisbamba	..	3	3	32
5	Galenbindunuwewalanda	..	27	2	15	13	Kudagamawewa (tank and bund)	..	11	3	0
5A	Do. (chena reserve)	..	221	2	2	14A	Accarawela (bund reservation)	..	0	1	31
5B	Do. (do.)	..	8	1	9	20B	Accaralanda	..	0	0	7
5C	Do. (path reservation)	..	2	0	32	21	Dombagaha-ela (stream)	..	0	1	7
5D	Do. (do.)	..	0	2	39	21B	Dangaha-ela	..	0	1	19
5E	Do.	..	33	0	28	22	Footpath	..	0	1	32
5H	Do. (bund reservation)	..	1	1	18	23	Do.	..	0	2	18
5 I	Do.	..	2	2	0	24	Wan-ela (stream)	..	0	1	4
5L	Do.	..	17	0	3	25	Sluice-ela (do.)	..	0	0	19
5P	Do. (stream reservation)	..	0	1	29	26	Footpath	..	0	1	17
5V	Galenbindunuwewa (do.)	..	0	0	32	27	Stream	..	0	1	10
5W	Do. (do.)	..	0	2	17	28	Do.	..	1	0	28
5Z	Galenbindunuwewalanda (do.)	..	0	1	25	29	Footpath	..	1	1	37
5AD	Do. (do.)	..	0	2	0						
5AI	Do.	..	108	2	11						
									1,048	2	18

and bounded as follows: on the north by the village limit of Minhettigama, the village limit of Etakada; on the east by the village limit of Etakada, the village limit of Moragoda; on the south by the village limit of Kidagelegama, the village limit of Sippewa; on the west by the village limit of Minhettigama.

NOTE.—The following lots lying within the above boundaries are excluded from this order, and their aggregate acreage of 87 acres 1 rood and 36 perches is not included in the acreage of 1,048 acres 2 roods and 18 perches given above:—

Preliminary plan 640.											
Lot.	Name of Land.	Extent,	A.	R.	P.	Lot.	Name of Land.	Extent,	A.	R.	P.
1A	Kathirugaskadamukalana, part of T. P. 251,338	..	0	0	22						
1B	Do.	..	0	2	24						
2A	Kathirugaskadahena, part of T. P. 251,338	..	0	1	32						
4	Accarawela, part of T. P. 251,338	..	3	1	11						
A 5F	Galenbindunuwewalanda	..	0	0	22						
A 5G	Do. part of T. P. 224,256	..	0	2	22						
A 5J	Do.	..	0	0	18						
A 5K	Do. parts of T. Ps. 87,096, 179,171; and 207,294	..	0	1	4						
A 5M	Do. part of T. P. 261,473	..	0	0	7						
A 5N	Do.	..	0	0	19						
A 5 O	Do. part of T. P. 197,363	..	0	0	17						
A 5R	Do. part of T. P. 197,363	..	0	0	25						
A 5 S	Do.	..	0	1	18						
A 5T	Do. part of T. P. 197,362	..	0	0	11						
A 5U	Galenbindunuwewa (chena)	..	2	0	0						
A 5X	Do. (do.)	..	0	1	8						
A 5Y	Do. (do.)	..	0	3	14						
A 5AA	Galenbindunuwewalanda (chena), part of T. P. 251,887	..	0	0	5						
A 5AB	Do. (do.), part of T. P. 230,949	..	0	2	2						
A 5AC	Do. (do.)	..	2	0	7						
A 5AE	Do. (do.)	..	1	3	36						
A 5AF	Do. (do.), part of T. P. 251,887	..	0	0	9						
A 5AG	Do. (do.)	..	1	0	3						
A 5AH	Do. (do.), part of T. P. 251,791	..	0	0	13						
A 7	Accaralanda, parts of T. Ps. 197,363, 197,364, and 261,473	..	4	3	20						
A 7A	Do.	..	0	0	33						
A 8	Dambagahaudahena	..	0	2	39						
A 9	Puranawela, parts of T. Ps. 87,096, 207,294, 179,171, 261,473, 197,363, 197,364, and 197,362	..	18	1	27						
A 9A	Puranawela	..	0	0	21						
A 11	Gangoda	..	3	2	14						
A 12	Accarawela, part of T. P. 197,362	..	1	1	15						
A 12A	Do.	..	0	1	37						

Lot.	Name of Land.	Extent, A. R. P.
A 14	Accarawela, parts of T. Ps. 248,011, 87,096, and 224,256	3 2 29
A 15	Puranawela, parts of T. Ps. 87,096, 248,011, 207,294, 179,171, 197,362, 224,256, and 251,887	11 2 5
A 16	Accarawela, parts of T. Ps. 224,256, 87,096, 224,257, and 251,791	12 3 27
A 16A	Do.	0 0 33
A 16B	Do.	0 0 16
A 17	Helambagahahena	2 0 28
A 18	Accarawela, parts of T. Ps. 251,791 and 224,256	1 2 14
A 18A	Do.	0 0 9
A 18½	Do. part of T. P. 251,791	1 0 36
A 18¼	Do.	0 0 16
A 19	Do. part of T. P. 224,257	2 1 24
A 19A	Do.	0 3 24
A 19B	Do.	0 0 17
A 20	Accaralanda, parts of T. Ps. 251,887 and 230,949	3 2 26
A 20A	Do.	0 1 10
A 21A	Dambagaha-ela, part of T. P. 251,887	0 0 17
A 24A	Wan-ela (stream), part of T. P. 261,473	0 0 18
A 25A	Sluice-ela (stream), parts of T. Ps. 197,363 and 261,473	0 0 8
5Q	Galenbindunuwewalanda	1 0 4
		87 1 36



Surveyor-General's Office,
Colombo, December 29, 1916.

Scale of 32 Chains to an Inch.
September 1, 1916.

T. G. WILLET,
Special Officer.

G. K. THORNHILL,
for Surveyor-General.

Uva S. O. No. 2,110.

**Order under Section 2 of "The Waste Lands Ordinances of 1897, 1899, 1900, and 1903,"
declaring Lands to be Crown Property.**

In the matter of the lands commonly called or known as Mulketiyemukalana, &c., situate in the village of Gedawila, in the Kandukara korale of the Buttala division, in the Province of Uva, and of "The Waste Lands Ordinances of 1897, 1899, 1900, and 1903."

THE notice required by section 1 of "The Waste Lands Ordinances of 1897, 1899, 1900, and 1903," having been duly published in manner prescribed by that section in respect of the above-named lands (*vide* Notice No. 4,614), and

no claim having been made to the said lands or to any interest therein within the period of three months from the date specified in the said notice, I, John Murray Davies, Special Officer appointed under section 28 of the said Ordinances, under and by virtue of the powers vested in me in that behalf by section 2 of the said Ordinances, do hereby on this 26th day of July, 1916, order and declare that the said lands, as more fully described herein below, situate in the village of Gedawila, in the Kandukara korale of the Buttala division, in the Province of Uva, and shown as lots 2, 3, 4, 5B, 5½, 6, 11, 12B, 13, 15, 16, 17, 18, 19, 20, 25, 25A, 26, 27, 28, 29, 30, 33, 34, 35, 39B, 43, 45B, 49, 51, 52, 56, roads, and streams in preliminary plan 201 and in the annexed diagram, and containing in extent 95 acres 3 roods and 2 perches, are the property of the Crown.

Description of the Lands referred to.

The following lots situated in the village of Gedawila, in the Kandukara korale of the Buttala division, in the Province of Uva, as described in the annexed diagram:—

Preliminary plan 201.

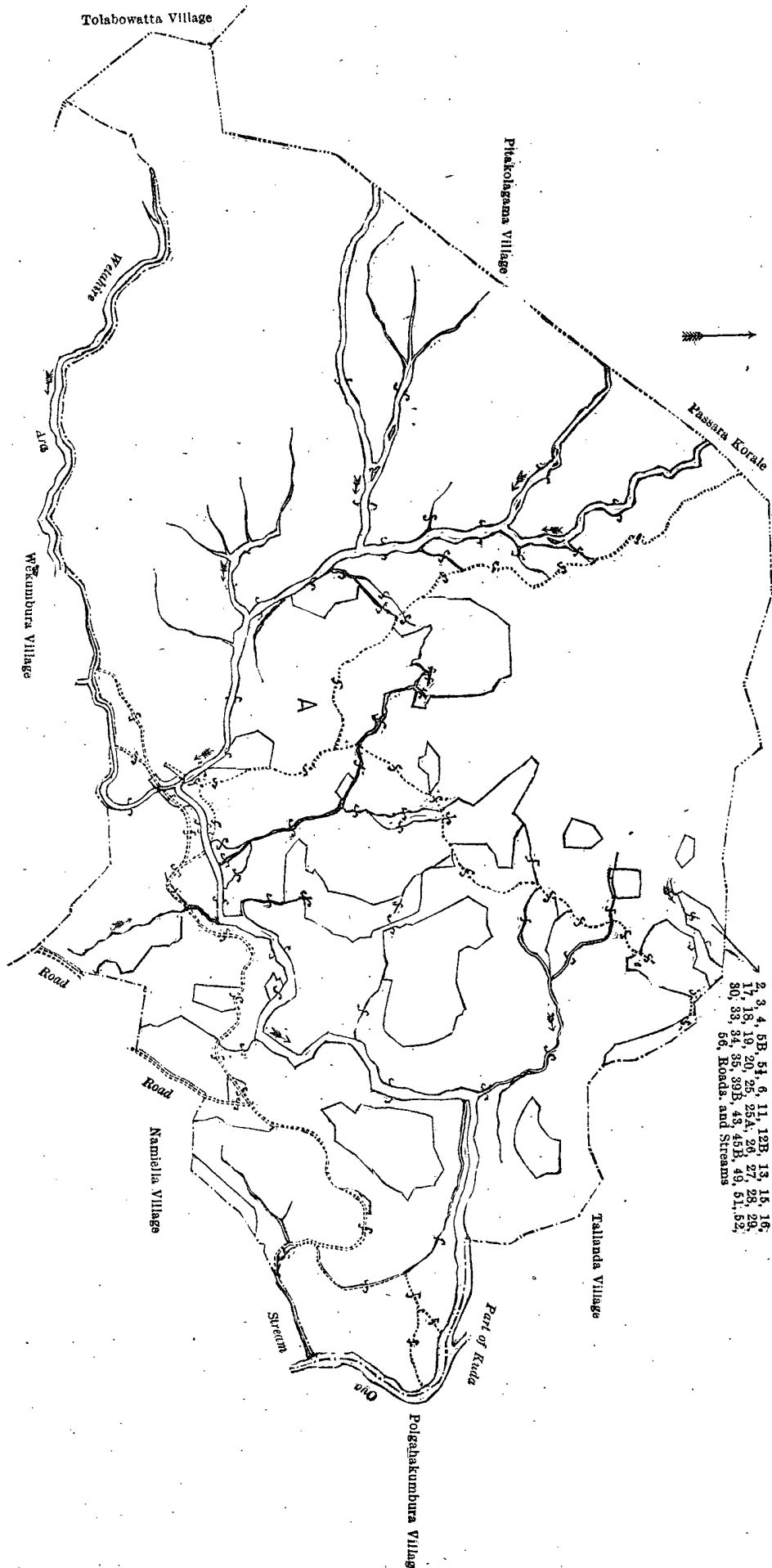
Lot.	Name of Land.	Extent, A. R. P.	Lot.	Name of Land.	Extent, A. R. P.
2	Mulketiye mukalana	0 1 36	27	Galgapatana	0 3 8
3	Ensalkandure mukalana	1 2 39	28	Wallapattagommana	6 1 32
4	Diyakolagaslandemukulana	5 3 15	29	Wallapattagommanapatana	0 1 31
5B	Bogahawattehena (reservation for road)	0 0 9	30	Heraliattepatana	0 1 32
5½	Yakiniellapatana	0 3 28	33	Wallapattagommanapatana	1 2 35
6	Arawepatana	2 2 23	34	Galgewala	0 1 2
11	Madugolheroda	0 3 26	35	Walgapugommana	5 3 16
12B	Madugollehena (reservation for stream)	0 0 9	39B	Tennewattearawa (reservation for stream)	0 1 29
13	Aliwadiyamukulana	0 3 30	43	Pallekumburagawamukulana	1 2 28
15	Madugolledeniya	0 1 0	45B	Agalawattehena (reservation for stream)	0 0 36
16	Hompologoderoda	5 1 23	49	Mudumantalemukulana	0 2 11
17	Raranidaledeniya	0 0 22	51	Welwetiye wattehena	0 1 1
18	Gonsandu wemukalana	6 1 7	52	Wewelgommanamukulana	9 0 30
19	Elawatte kolepatana	4 3 38	56	Diggommanamnkolana	2 1 24
20	Dachchagederapatana	7 1 10		Roads	1 3 16
25	Meegahagodellepatana	1 0 12		Streams	21 1 24
25A	Do.	0 1 11			
26	Gedambepatana	2 1 29			
					95 3 2

and bounded as follows: on the north by the boundary of Passara korale (the village limit of Pitakolagama), the village limit of Tallanda; on the east by the village limit of Tallanda, the village limit of Polgahakumbura (a part of Kuda-oya); on the south by the village limit of Nemiella, a road, the village limit of Nemiella, a road, the village limit of Wekumbura (Wetahiro-ara); on the west by the village limit of Tolabowatta, the boundary of Passara korale (the village limit of Pitakolagama).

NOTE.—The following lots lying within the above-mentioned boundaries are excluded from this order, and no part of their aggregate acreage of 601 acres 1 rood and 28 perches is included in the acreage of 95 acres 3 roods and 2 perches given above:—

Preliminary plan 201.

Lot.	Name of Land.	Extent, A. R. P.	Lot.	Name of Land.	Extent, A. R. P.
A 1	Dombagahaellapatana, Pallekumburapatana, &c.	446 2 34	A 23	Gedawilamahakumbura	17 0 10
A 1A	Egodaulpotehena or Gonsanduwehena	1 0 4	A 24	Dandeniwelewatta	0 2 3
A 1B	Do. (reservation for Kuda-oya)	1 1 10	A 31	Wallapattagammana	1 2 24
A 5	Arambehena, &c.	26 3 1	A 32	Wallapattagommanahena	4 0 16
A 5A	Bogahawattehena	1 0 17	A 36	Kitulwattearehena	6 2 6
A 5C	Arambehena	1 0 3	A 37	Yodaellarawekumbura	1 0 10
A 5D	Do. (reservation for stream)	0 1 19	A 38	Yodaellewatta	0 2 16
A 5E	Batalakotuwehena, Rukattana, arahena, &c.	16 2 0	A 38A	Do. (reservation for Kuda-oya T. P. 298,448)	0 1 9
A 5F	Kalugallandehena	1 0 6	A 38B	Do. (reservation for stream)	0 0 17
A 5G	Do. (reservation for Kuda-oya)	0 0 38	A 39	Tennewattearawa (T. P. 298,450)	0 2 7
A 5H	Do. (reservation for Gansabhawa road)	0 0 6	A 39A	Do. (T. P. 297,615)	0 3 29
A 5I	Kalugallandehena	1 0 2	A 39C	Do. (T. P. 298,450)	0 0 33
A 5J	Do. (reservation for Kuda-oya)	0 0 23	A 40	Do.	1 0 24
A 5K	Penpolehena	1 0 0	A 40A	Do.	0 2 4
A 5L	Do.	1 0 0	A 40B	Tennewattearawa (reservation for road)	0 0 5
A 5M	Suriyagahalangawatta	1 0 5	A 41	Tennearawehena (T. P. 313,261)	0 2 28
A 5N	Penpolehena	1 0 22	A 42	Pallekumbura	2 0 38
A 5O	Do.	1 0 2	A 44	Pitakotuwa (T. P. 313,264)	1 0 21
A 5P	Egodawattehena	0 2 30	A 45	Agalawattehena	1 0 33
A 5Q	Pupulehena, Galgehena, &c.	8 3 28	A 45A	Do.	0 3 11
A 5R	Pupulehena	2 0 4	A 45C	Arambewatta	0 0 5
A 5S	Do. (reservation for Gansabhawa road)	0 0 28	A 46	Galkotuwe watta, &c.	2 2 23
A 7	Madaragaspiyetalawa	3 2 22	A 47	Jambugaha-arawekumbura	0 3 24
A 8	Elarawemulatha	0 0 31	A 48	Arambewatta	2 0 13
A 8½	Egodapitiyekumbura	0 0 7	A 50	Ellewatta (T. P. 313,263)	0 0 32
A 9	Metiwalalanda, Arambewatta	2 3 5	A 52A	Helakumburewatta	0 0 13
A 10	Madugommearawa	0 2 23	A 53	Kandekumburemahawela	5 1 25
A 12	Madugollehena	0 3 23	A 54	Pitakamatewatta (T. P. 313,262)	0 1 37
A 12A	Do. (T. P. 300,274)	1 1 14	A 55	Madawalewatta	0 1 32
A 14	Madugollewatta	1 1 27	A 55½	Gedumehena	1 2 24
A 21	Alutgederawatta (T. P. 313,265)	1 1 27	A 55½A	Do.	0 1 0 2
A 22	Galkotuwe watta, Helagedarawatta, &c.	11 3 24	A 57	Watagommanamukulana	6 2 9
					601 1 28



Surveyor-General's Office,
Colombo, February 10, 1916.

Scale of 16 Chains to an Inch.

July 26, 1916.

J. M. DAVIES,
Special Officer.

G. K. THORNHILL,
for Surveyor-General.

Uva S. O. No. 2,111.

Order under Section 2 of "The Waste Lands Ordinances of 1897, 1899, 1900, and 1903,"
declaring Lands to be Crown Property.

In the matter of the lands commonly called or known as Medagodahena, &c., situated in the village of Alugolla, in the Dambawini palata korale of the Udukinda division, in the Province of Uva, and of "The Waste Lands Ordinances of 1897, 1899, 1900, and 1903."

THE notice required by section 1 of "The Waste Lands Ordinances of 1897, 1899, 1900, and 1903," having been duly published in manner prescribed by that section in respect of the above-named lands (*vide* Notice No. 5,573), and no claim having been made to the said lands or to any interest therein within the period of three months from the date specified in the said notice, I, Howard Orme Fox, Special Officer appointed under section 28 of the said Ordinances, under and by virtue of the powers vested in me in that behalf by section 2 of the said Ordinances, do hereby on this 13th day of September, 1916, order and declare that the said lands, as more fully described herein below, situated in the village of Alugolla, in the Dambawini palata korale of the Udukinda division, in the Province of Uva, and shown as lots 19A, 19 O, 19E, and 19H in preliminary plan 187 and in the annexed diagrams, and containing in extent 5 acres 1 rood and 18 perches, are the property of the Crown.

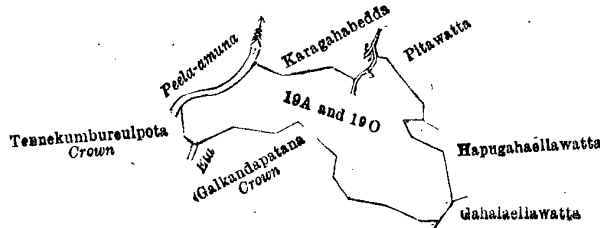
Description of the Lands referred to.

The following lots situated in the village of Alugolla, in the Dambawini palata korale of the Udukinda division, in the Province of Uva, as described in the annexed diagrams:—

I.—Preliminary plan 187.

Lot.	Name of Land.	Extent, A. R. P.
19A	Medagodahena	3 3 38
19 O	Maladola	0 0 10
		4 0 8

and bounded on the north by Peela-amuna, Karagahabedda claimed by Casim Bawa, Pitawatta claimed by Saramma and others; on the east by Hapugahaellawatta to be sold to Cader Saibo's son Mammadu Cassim under the Waste Lands Ordinances, Gahalaellawatta claimed by Samsudeen Lebbe; on the south by Galkandapatana declared to be the property of the Crown under the Waste Lands Ordinances, an ela; on the west by Tennekumbureulpota declared to be the property of the Crown under the Waste Lands Ordinances.



Surveyor-General's Office,
Colombo, July 13, 1916.

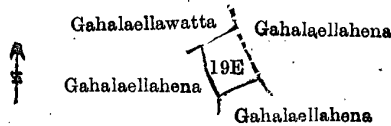
Scale of 8 Chains to an Inch.

G. K. THORNHILL,
for Surveyor-General.

II.—Preliminary plan 187.

Lot.	Name of Land.	Extent, A. R. P.
19E	Gahalaellahena	0 2 10

and bounded as follows: on the north by Gahalaellawatta claimed by Abdul Cader and others; on the east by Gahalaellahena sold by the Crown; on the south by Gahalaellahena sold by the Crown; on the west by Gahalaellahena claimed by Mahabu.



Surveyor-General's Office,
Colombo, August 11, 1914.


Scale of 8 Chains to an Inch.

G. K. THORNHILL,
for Acting Surveyor-General.

III.—Preliminary plan 187.

Lot.	Name of Land.	Extent, A. R. P.
19H	Uguressawattahena	0 3 0

and bounded as follows: on the north by an ela; on the east by Uguressawatta sold by the Crown; on the south and west by Galkandapatana declared the property of the Crown under the Waste Lands Ordinances.



Surveyor-General's Office,
Colombo, August 11, 1914.

Scale of 8 Chains to an Inch.

G. K. THORNHILL,
for Acting Surveyor-General.

September 13, 1916.

H. O. Fox,
Special Officer.

Uva S. O. No. 2,112.

Order under Section 2 of "The Waste Lands Ordinances of 1897, 1899, 1900, and 1903,"
declaring Lands to be Crown Property.

In the matter of the lands commonly called or known as Kalugahalandehena (reservation for Galloba-ara), &c., situate in the village of Galloba, in the Kandukara korale of the Buttala division, in the Province of Uva, and of "The Waste Lands Ordinances of 1897, 1899, 1900, and 1903."

THE notice required by section 1 of "The Waste Lands Ordinances of 1897, 1899, 1900, and 1903," having been duly published in manner prescribed by that section in respect of the above-named lands (*vide* Notice No. 4,705), and no claim having been made to the said lands or to any interest therein within the period of three months from the date specified in the said notice, I, John Murray Davies, Special Officer appointed under section 28 of the said Ordinances, under and by virtue of the powers vested in me in that behalf by section 2 of the said Ordinances, do hereby on this 14th day of June, 1916, order and declare that the said lands, as more fully described herein below, situate in the village of Galloba, in the Kandukara korale of the Buttala division, in the Province of Uva, and shown as lots 1A, 1F, 1G, 1½, 3, 3½, 5, 5A, 5B, 5C, 6, 9, 9½, 10, roads, and streams in preliminary plan 212 and in the annexed diagram, and containing in extent 68 acres 2 roods and 34 perches, are the property of the Crown.

Description of the Lands referred to.

The following lots situated in the village of Galloba, in the Kandukara korale of the Buttala division, in the Province of Uva, as described in the annexed diagram:—

Preliminary plan 212.

Lot.	Name of Land.	Extent, A. R. P.	Lot.	Name of Land.	Extent, A. R. P.
1A ..	Kalugahalandehena (reservation for Galloba-ara)	1 1 28	6 ..	Nelukattiyamukalana	3 3 17
1F ..	Do. (reservation for road)	0 1 1	9 ..	Kirindiwelbeddemukalana Pan-tibbagodemukalana	23 3 31
1G ..	Do. (reservation for Kuda-oya)	0 3 13	9½ ..	Kirindiwelbeddemukalana (reservation for road)	0 0 22·25
1½ ..	Madewattehenyaya (reservation for road)	2 3 35	9½ ..	Pantibbagodemukalana (do.)	0 2 38
3 ..	Bogahakapalemukalana and Kurundugahapitiyemukalana	6 2 15	10 ..	Pantibbagodepatana	2 3 25
3½ ..	Kurundugahapitiyemukalana	0 1 4		Streams	5 2 1
5 ..	Nelukattiyapatana	17 2 26		Roads	1 0 30·75
5A ..	Do. (new road)	0 0 23			68 2 34
5B ..	Do. (do.)	0 0 5			
5C ..	Do. (do.)	0 0 39			

and bounded as follows: on the north by the village limits of Wekumbura and Karanda; on the east by the village limits of Alupota and Talawatta; on the south by the village limits of Talawatta and Wasipone; on the west by the village limit of Wekumbura (part of Galloba-ara).

NOTE.—The following lots lying within the above-mentioned boundaries are excluded from this order, and no part of their aggregate acreage of 213 acres 1 rood and 27·25 perches is included in the acreage of 68 acres 2 roods and 34 perches given above:—

Preliminary plan 212.

Lot.	Name of Land.	Extent, A. R. P.	Lot.	Name of Land.	Extent, A. R. P.
A 1 ..	Kukurumangodahenyaya	15 0 5	B 1 O ..	Kukurumangodahenyaya	16 1 30
A 1B ..	Kalugahalandehena (T. P. 297,729)	1 0 16	B 1 Q ..	Do.	10 1 25
A 1C ..	Do. (T. P. 297,731)	1 0 8	B 1 R ..	Do. (reservation for oya)	2 3 19
A 1D ..	Do.	0 3 39	B 1 S ..	Do.	99 0 27
A 1E ..	Do.	0 3 7	B 2 ..	Gallobawatta (T. P. 297,730)	0 0 25
A 1J ..	Kukurumangodahenyaya (new road)	0 0 1	B 7 ..	Gallobakumburepillewa	0 0 24
A 1K ..	Do. (do.)	0 0 6	B 8 ..	Gallobakumbura	4 3 24
A 4 ..	Pansalawatta	1 0 32	C 1 P ..	Kukurumangodahenyaya	1 0 27
B 1 H ..	Gallobahena (T. P. 297,730)	0 3 10	D 1 ½ ..	Road	0 0 6·50
B 1 I ..	Do. (do.)	2 0 9	D 1 ¼ ..	Do.	0 1 29·25
B 1 L ..	Kukurumangodahenyaya	50 0 26	D 9 ½ ..	Do.	0 0 15·50
B 1 M ..	Do. (reservation for oya)	3 2 25			
B 1 N ..	Do. (reservation for road)	0 2 31			213 1 27·25

[For Diagram see page 1172.]

Uva S. O. No. 2,113.

Order under Section 2 of "The Waste Lands Ordinances of 1897, 1899, 1900, and 1903,"
declaring Land to be Crown Property.

In the matter of the land commonly called or known as Bandarawadiyamukalana, situate in the village of Kadurugamuwa, in the Mahapalata korale of the Udukinda division, in the Province of Uva, and of "The Waste Lands Ordinances of 1897, 1899, 1900, and 1903."

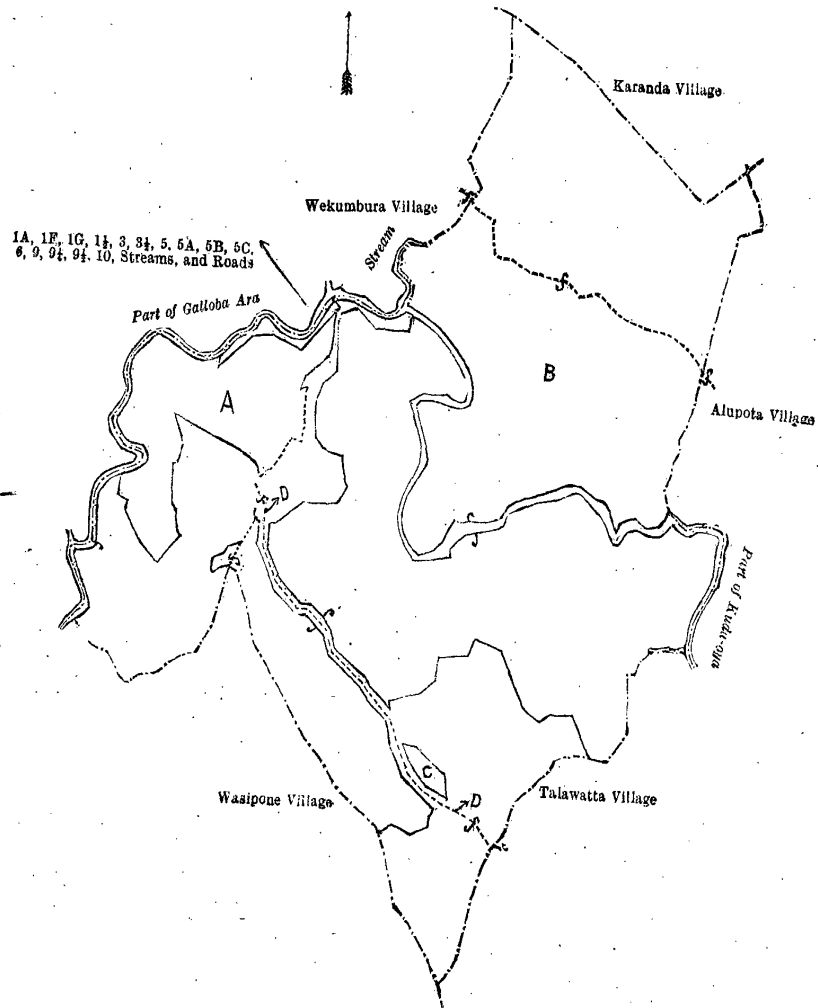
THE notice required by section 1 of "The Waste Lands Ordinances of 1897, 1899, 1900, and 1903," having been duly published in manner prescribed by that section in respect of the above-named land (*vide* Notice No. 5,528), and no claim having been made to the said land or to any interest therein within the period of three months from the date specified in the said notice, I, John Murray Davies, Special Officer appointed under section 28 of the said Ordinances, under and by virtue of the powers vested in me in that behalf by section 2 of the said Ordinances, do hereby on this 9th day of August, 1916, order and declare that the said land, as more fully described herein below, situate in the village of Kadurugamuwa, in the Mahapalata korale of the Udukinda division, in the Province of Uva, and shown as lot 47 in preliminary plan 114 and in the annexed diagram, and containing in extent 15 acres and 10 perches, is the property of the Crown.

Description of the Land referred to.

The following lot situated in the village of Kadurugamuwa, in the Mahapalata korale of the Udukinda division in the Province of Uva, as described in the annexed diagram:—

Preliminary plan 114.

Lot.	Name of Land.	Extent, A. R. P.
47 ..	Bandarawadiyamukalana	15 0 10



Surveyor-General's Office,
Colombo, May 23, 1916.

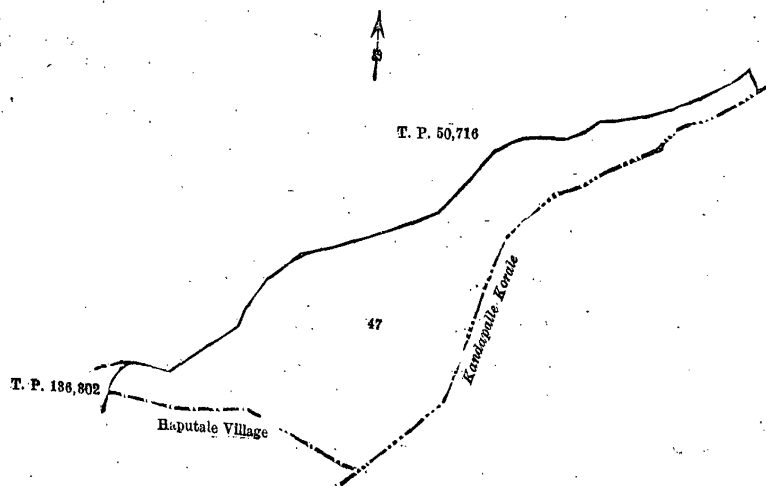
Scale of 16 Chains to an Inch.

June 14, 1916.

J. M. DAVIES,
Special Officer.

A. H. G. DAWSON,
for Surveyor-General.

and bounded as follows : on the north by T. P. 50,716 ; on the east by the boundary of the Kandapalle korale ; on the south by the village limit of Haputale ; on the west by T. P. 136,302.



Surveyor-General's Office,
Colombo, January 18, 1915.

Scale of 8 Chains to an Inch.

August 9, 1916.

J. M. DAVIES,
Special Officer.

G. K. THORNHILL,
for Surveyor-General.

**Order under Section 2 of "The Waste Lands Ordinances of 1897, 1899, 1900, and 1903,"
declaring Land to be Crown Property.**

In the matter of the land commonly called and known as Kiriwanalanda (reservation for right of way), situate in the village of Pinnawala, in Meda pattu of Hewagam korale, in the Colombo District of the Western Province, and of "The Waste Lands Ordinances of 1897, 1899, 1900, and 1903."

THE notice required by section 1 of "The Waste Lands Ordinances of 1897, 1899, 1900, and 1903," having been duly published in manner prescribed by that section in respect of the above-named land (*vide* Notice No. 5,859), and no claim having been made to the said land or to any interest therein within the period of three months from the date specified in the said notice, I, Arthur Pearson Boone, Assistant Government Agent, Colombo and Negombo Districts, under and by virtue of the powers vested in me in that behalf by section 2 of the said Ordinances, do hereby on this 26th day of August, 1916, order and declare that the said land, as more fully described herein below, situate in the village of Pinnawala, in Meda pattu of Hewagam korale, in the Colombo District of the Western Province, and shown as lot 5964½ in preliminary plan 15,651 and in the annexed diagram, and containing in extent 14 perches, is the property of the Crown.

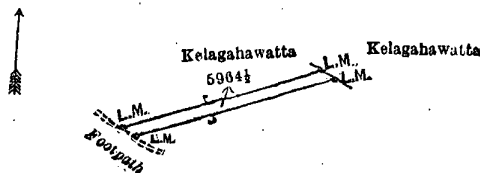
Description of the Land referred to.

The following lot situated in the village of Pinnawala, in Meda pattu of Hewagam korale, in the Colombo District of the Western Province, as described in the annexed diagram:—

Preliminary plan 15,651.

Lot.	Name of Land.	Extent, A. R. P.
5964½	Kiriwanalanda (reservation for right of way)	0 0 14

and bounded as follows: on the north-east by Kelagahawatta settled on Katriachchipinnawalage Don Daniel of Pinnawala; on the south-east by Kelagahawatta sold by the Crown to Eldred Gordon Brookes of Hanwella Group and Sir Edward Rosling of London; on the south-west by a footpath; and on the north-west by Kelagahawatta sold by the Crown to Eldred Gordon Brookes of Hanwella Group and Sir Edward Rosling of London.



Surveyor-General's Office,
Colombo, March 9, 1916.

Scale of 4 Chains to an Inch.

C. R. LUNDIE,
for Surveyor-General.

August 26, 1916.

A. P. BOONE,
Assistant Government Agent,
Colombo and Negombo Districts.

**Order under Section 2 of "The Waste Lands Ordinances of 1897, 1899, 1900, and 1903,"
declaring Lands to be Crown Property.**

In the matter of the lands commonly called and known as Labugankandekete and Kalugalakumbureowita, situate in the village of Udagama, in Meda pattu of Hewagam korale, in the Colombo District of the Western Province, and of "The Waste Lands Ordinances of 1897, 1899, 1900, and 1903."

THE notice required by section 1 of "The Waste Lands Ordinances of 1897, 1899, 1900, and 1903," having been duly published in manner prescribed by that section in respect of the above-named lands (*vide* Notice No. 5,849), and no claim having been made to the said lands or to any interest therein within the period of three months from the date specified in the said notice, I, Arthur Pearson Boone, Assistant Government Agent, Colombo and Negombo Districts, under and by virtue of the powers vested in me in that behalf by section 2 of the said Ordinances, do hereby on this 26th day of August, 1916, order and declare that the said lands, as more fully described herein below, situate in the village of Udagama, in Meda pattu of Hewagam korale, in the Colombo District of the Western Province, and shown as lots 3522 and W 30 in preliminary plan 14,946 and in the annexed diagrams, and containing in extent 2 roods and 18 perches, are the property of the Crown.

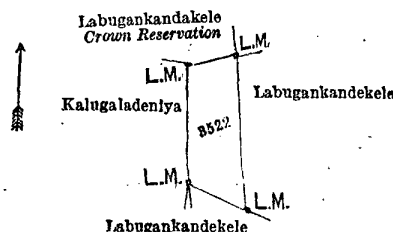
Description of the Lands referred to.

The following lots situated in the village of Udagama, in the Meda pattu of Hewagam korale, in the Colombo District of the Western Province, as described in the annexed diagrams:—

I.—Preliminary plan 14,946.

Lot.	Name of Land.	Extent, A. R. P.
3522	Labugankandekete	0 1 16

and bounded as follows: on the north by Labugankandekete, Crown reservation; on the east by Labugankandekete claimed by Mapatunage Pitera Singho of Udagama; on the south-west by Labugankandekete sold by the Crown to Vitavidanalage Sethan and Padukkage Agoris, both of Udagama; and on the west by Kalugaladeniya claimed by Mapatunage Peter Singho and Padukkage Malhamy Appuhamy, both of Udagama.



Surveyor-General's Office,
Colombo, December 3, 1915.

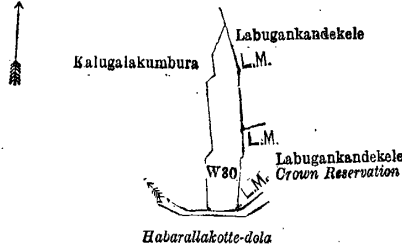
Scale of 4 Chains to an Inch

C. R. LUNDIE,
for Surveyor-General.

II.—Preliminary plan 14,946.

Lot.	Name of Land.	Extent, A. R. P.
W 30	Kalugalakumbureowita	0 1 2

and bounded as follows : on the north-east by Labugankandeketele claimed by Mapatunage Peter Sinno and Bamunu Arachchige Sediris, both of Udagama ; on the east by Labugankandeketele, Crown reservation ; on the south by Habarallakottedola ; and on the west by Kalugalakumbura claimed by Mapatunage Peter Sinno and Udagamage Sandodamy, both of Udagama.



Surveyor-General's Office,
Colombo, December 3, 1915.

Scale of 4 Chains to an Inch.

C. R. LUNDIE,
for Surveyor-General.

August 26, 1916.

A. P. BOONE,
Assistant Government Agent,
Colombo and Negombo Districts.

Order under Section 2 of "The Waste Lands Ordinances of 1897, 1899, 1900, and 1903,"
declaring Land to be Crown Property.

In the matter of the land commonly called and known as Pattiagamagewewa (tank overgrown with jungle), situate in the village of Dadagomuwa, in Meda pattu of Siyane korale west, in the Colombo District of the Western Province, and of "The Waste Lands Ordinances of 1897, 1899, 1900, and 1903."

THE notice required by section 1 of "The Waste Lands Ordinances of 1897, 1899, 1900, and 1903," having been duly published in manner prescribed by that section in respect of the above-named land (*vide* Notice No. 5,858), and no claim having been made to the said land or to any interest therein within the period of three months from the date specified in the said notice, I, Arthur Pearson Boone, Assistant Government Agent, Colombo and Negombo Districts, under and by virtue of the powers vested in me in that behalf by section 2 of the said Ordinances, do hereby on this 26th day of August, 1916, order and declare that the said land, as more fully described herein below, situate in the village of Dadagomuwa, in Meda pattu of Siyane korale west, in the Colombo District of the Western Province, and shown as lot 1 in preliminary plan 15,996 and in the annexed diagram, and containing in extent 2 acres 2 roods and 20 perches, is the property of the Crown.

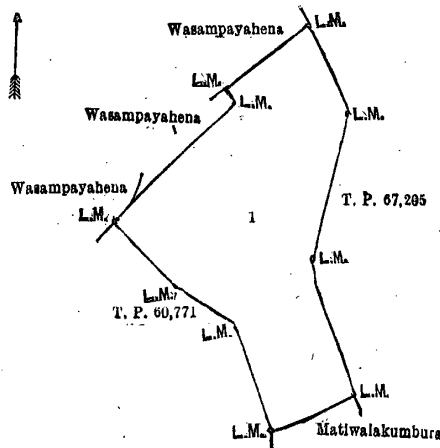
Description of the Land referred to.

The following lot situated in the village of Dadagomuwa, in Meda pattu of Siyane korale west, in the Colombo District of the Western Province, as described in the annexed diagram :—

Preliminary plan 15,996.

Lot.	Name of Land.	Extent, A. R. P.
1	Pattiagamagewewa (tank overgrown with jungle)	2 2 20

and bounded as follows : on the north-east and east by land depicted in title plan No. 67,205 ; on the south-east by Matiwalakumbura claimed by W. Juanis Appu and others ; on the south-west by land depicted in title plan No. 60,771 ; and on the north-west by Wasampayahena claimed by A. L. Abdul Rahiman, Wasampayahena claimed by the Crown and A. L. Abdul Rahiman, and Wasampayahena claimed by A. L. Abdul Rahiman.



Surveyor-General's Office,
Colombo, March 15, 1916.

Scale of 4 Chains to an Inch.

C. R. LUNDIE,
for Surveyor-General.

August 26, 1916.

A. P. BOONE,
Assistant Government Agent,
Colombo and Negombo Districts.

**Order under Section 4, Sub-section (1), of "The Waste Lands Ordinances of 1897, 1899, 1900, and 1903,"
declaring Land to be Crown Property.**

In the matter of the land commonly called or known as Dhoby drying land, situate in the village of Polwatta, in Kollupitiya Ward, within the Municipality of Colombo, in the Western Province, and of "The Waste Lands Ordinances of 1897, 1899, 1900, and 1903."

WHEREAS in pursuance of section 1 of the said Ordinances it was duly declared and notified on the 1st day of April, 1915, that if no claim to the land commonly called or known as Dhoby drying land, situate in the village of Polwatta, in Kollupitiya Ward, within the Municipality of Colombo, in the Western Province, containing in extent 3 roods and 17.59 perches, and shown as lot 6451 in preliminary plan 15,792 and in the annexed diagram, was made to the Assistant Government Agent, Colombo and Negombo Districts, within the period of three months from the date specified in the said notice, such land would be declared to be the property of the Crown, and dealt with on account of the Crown (*vide* Notice No. 5,542):

And whereas Medagamage Hendrick Fernando, Halwalage Arnolis Fernando, Kalusayakarage Lewis Dias, Wickramakaralu Arachchige William Fernando, Bellanage Lewis Fernando, Maggonage Nicholas Fernando, Katuwapitiyage Charles Fernando, Halwalage Lewis Fernando, Maggonage Salo Fernando, Relapana Pedige Simon Alwis, and Wallichchorage Benjamin Fernando made claim thereto, and Charles Valentine Brayne, Assistant Government Agent, Colombo and Negombo Districts, made due inquiry into such claim; and whereas the said claimants and the said Charles Valentine Brayne, Assistant Government Agent, with the consent of His Excellency the Governor, came to three agreements in writing, dated the 22nd day of October, 1915, the 27th day of October, 1915, and the 20th day of November, 1915, concerning the said lot 6451 in preliminary plan 15,792, under section 4, sub-section (1), of the said Ordinances, whereby in consideration of an undertaking being given to the said claimants that they would be allowed the privilege of using the said land as a dhobies' drying green as heretofore, and that should the Government or the Municipal Council hereafter determine to put the said land to any other use or to deprive the said claimants of the said privilege, that they would be provided with another suitable piece of land for use as a drying green, the said claimants withdrew their claim to the said lot 6451 in preliminary plan 15,792, and consented that the said land should be declared the property of the Crown; and whereas a document in writing setting forth the terms of the said undertaking has been duly given to the said claimants by Government, I, Roger Herbert Whitehorn, Assistant Government Agent of the Colombo and Negombo Districts, in pursuance of the agreements aforementioned, do hereby declare that the said land, as more fully described herein below, is the property of the Crown.

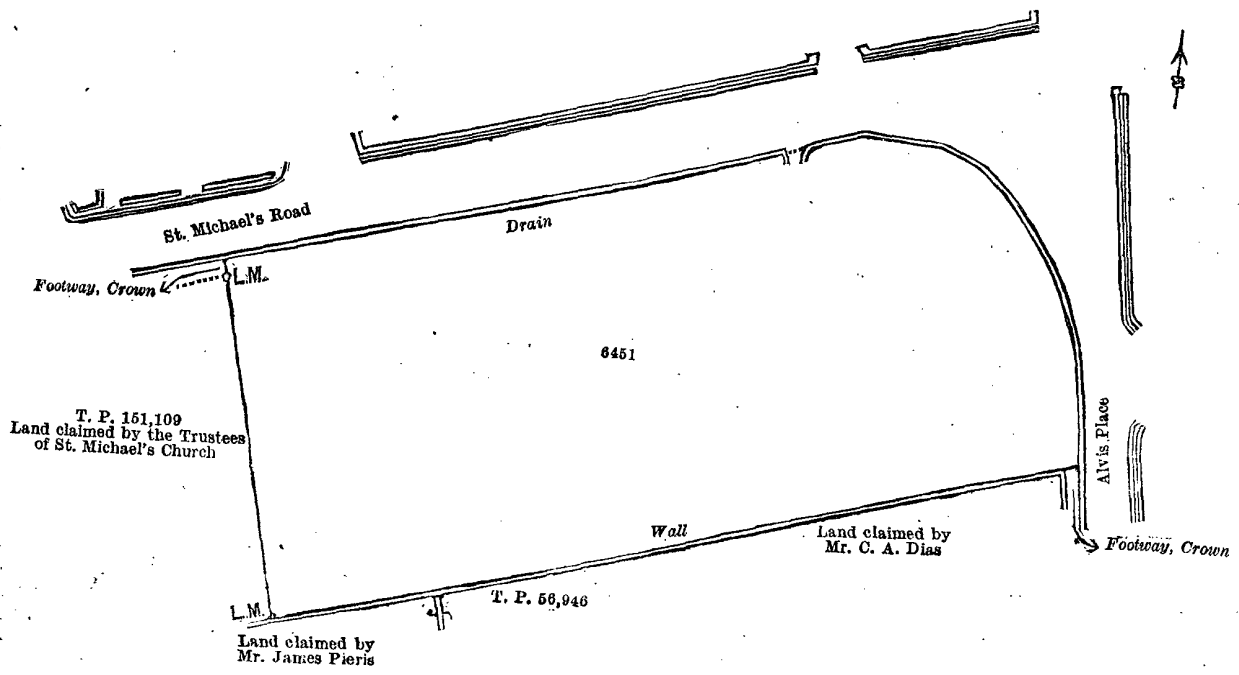
Description of the Land referred to.

The following lot situated in the village of Polwatta, in Kollupitiya Ward, within the Municipality of Colombo, in the Western Province, as described in the annexed diagram:—

Preliminary plan 15,792.

Lot.	Name of Land.	Extent, A. R. P.
6451	Dhoby drying land	0 3 17.59

and bounded as follows: on the north by St. Michael's road; on the east by Alvis place; on the south by land claimed by Mr. C. A. Dias, land depicted in title plan 56,946, and land claimed by Mr. James Pieris; and on the west by land claimed by the Trustees of St. Michael's Church and land depicted in title plan 151,109, and a footway, Crown.



Surveyor-General's Office,
Colombo, January 30, 1915.

Scale of 1 Chain to an Inch.

A. H. G. DAWSON,
for Surveyor-General.

R. H. WHITEHORN,
Colombo; June 8, 1916.

R. H. WHITEHORN,
Assistant Government Agent,
Colombo and Negombo Districts.

**Order under Section 2 of "The Waste Lands Ordinances of 1897, 1899, 1900, and 1903,"
declaring Lands to be Crown Property.**

In the matter of the lands commonly called and known as Digalakanda (reservation for a cemetery) and Miriganpitiya (cemetery), situate in the village of Kosetadeniya, in Yatigaha pattu of Hapitigam korale, in the Negombo District of the Western Province, and of "The Waste Lands Ordinances of 1897, 1899, 1900, and 1903."

THE notice required by section 1 of "The Waste Lands Ordinances of 1897, 1899, 1900, and 1903," having been duly published in manner prescribed by that section in respect of the above-named lands (*vide* Notice No. 5,861), and no claim having been made to the said lands or to any interest therein within the period of three months from the date specified in the said notice, I, Arthur Pearson Boone, Assistant Government Agent, Colombo and Negombo Districts, under and by virtue of the powers vested in me in that behalf by section 2 of the said Ordinances, do hereby on this 26th day of August, 1916, order and declare that the said lands, as more fully described herein below, situate in the village of Kosetadeniya, in Yatigaha pattu of Hapitigam korale, in the Negombo District of the Western Province, and shown as lots 6201½ and 6202 in preliminary plan 15,719 and in the annexed diagram, and containing in extent 1 acre 2 roods and 26 perches, are the property of the Crown.

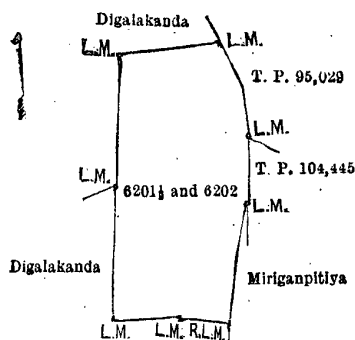
Description of the Lands referred to.

The following lots situated in the village of Kosetadeniya, in Yatigaha pattu of Hapitigam korale, in the Negombo District of the Western Province, as described in the annexed diagram :—

Preliminary plan 15,719.

Lot.	Name of Land.	Extent, A. R. P.
6201½	Digalakanda (reservation for a cemetery)	1 0 15
6202	Miriganpitiya (cemetery)	0 2 11
		1 2 26

and bounded as follows : on the north by Digalakanda sold by the Crown to Charles Senanayake of Castle street, Colombo, and Gremis Edmond Kulasekera of Mirigama; on the north-east by land depicted in title plan 95,029; on the east by land depicted in title plan 104,445 and Miriganpitiya claimed by the Crown and Mrs. J. P. Obeyesekere; on the south by Digalakanda sold by the Crown to Don Charles Senanayake of Castle street, Colombo, and Alawaturage Simon Perera of Hapitigama; and on the west by Digalakanda sold by the Crown to Don Charles Senanayake of Castle street, Colombo, and Alawaturage Simon Perera of Hapitigama, and Digalakanda sold by the Crown to Don Charles Senanayake of Castle street, Colombo, and Gremis Edmond Kulasekera of Mirigama.



Surveyor-General's Office,
Colombo, March 9, 1916.

Scale of 4 Chains to an Inch.

C. R. LUNDIE,
for Surveyor-General.

August 26, 1916.

A. P. BOONE,
Assistant Government Agent,
Colombo and Negombo Districts.

**Order under Section 2 of "The Waste Lands Ordinances of 1897, 1899, 1900, and 1903,"
declaring Land to be Crown Property.**

In the matter of the land commonly called and known as Tannikarai (salt waste), situate in the village of Munakkare, within the Local Board limits of Negombo, in the Western Province, and of "The Waste Lands Ordinances of 1897, 1899, 1900, and 1903."

THE notice required by section 1 of "The Waste Lands Ordinances of 1897, 1899, 1900, and 1903," having been duly published in manner prescribed by that section in respect of the above-named land (*vide* Notice No. 5,860), and no claim having been made to the said land or to any interest therein within the period of three months from the date specified in the said notice, I, Arthur Pearson Boone, Assistant Government Agent, Colombo and Negombo Districts, under and by virtue of the powers vested in me in that behalf by section 2 of the said Ordinances, do hereby on this 26th day of August, 1916, order and declare that the said land, as more fully described herein below, situate in the village of Munakkare, within the Local Board limits of Negombo, in the Western Province, and shown as lot 6208 in preliminary plan 15,721 and in the annexed diagram, and containing in extent 2 roods and 37 perches, is the property of the Crown.

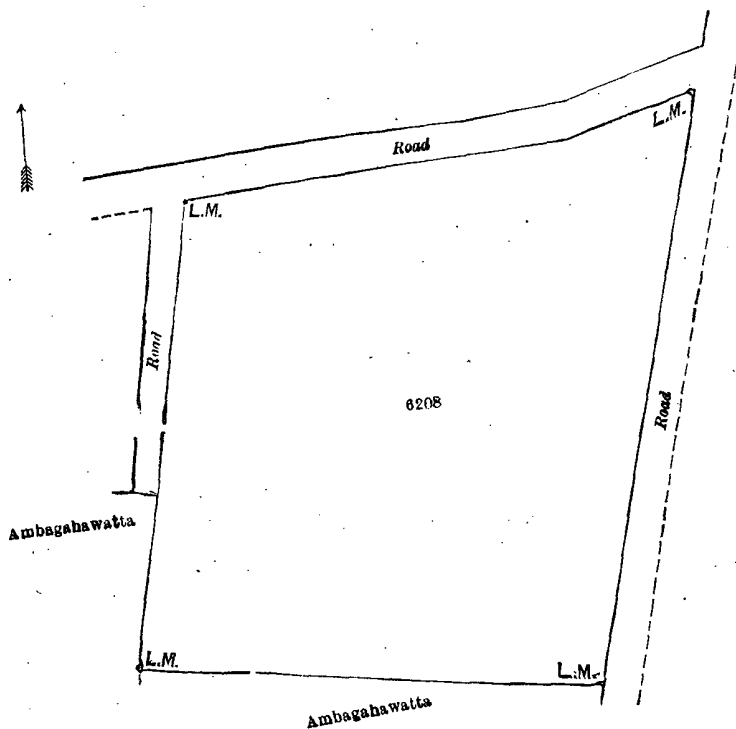
Description of the Land referred to.

The following lot situated in the village of Munakkare, within the Local Board limits of Negombo, in the Western Province, as described in the annexed diagram :—

Preliminary plan 15,721.

Lot.	Name of Land.	Extent, A. R. P.
6208	Tannikarai (salt waste)	0 2 37

and bounded as follows : on the north and east by a road ; on the south by Ambagahawatta claimed by Warnakulasuriya John Francis Fernando and others ; and on the west by Ambagahawatta claimed by Susey Fonseka and a road.



Surveyor-General's Office,
Colombo, March 9, 1916.

Scale of 1 Chain to an Inch.

C. R. LUNDIE,
for Surveyor-General.

August 26, 1916.

A. P. BOONE,
Assistant Government Agent,
Colombo and Negombo Districts.

**Order under Section 4, Sub-section (1), of "The Waste Lands Ordinances of 1897, 1899, 1900, and 1903,"
declaring Lands to be Crown Property.**

In the matter of the lands commonly called or known as Veliheeriyahena or Vellehena, situate in the village of Uda Peradeniya, in the Gangawata korale of the Yatinuwara division, of the Kandy District of the Central Province, and of "The Waste Lands Ordinances of 1897, 1899, 1900, and 1903."

WHEREAS in pursuance of section 1 of the said Ordinances it was duly notified on the 26th day of November, 1915, that if no claim to the lands commonly called or known as Veliheeriyahena or Vellehena, situate in the village of Uda Peradeniya, in the Gangawata korale of the Yatinuwara division, of the Kandy District of the Central Province, containing in extent 16 acres 3 roods and 21 perches, and shown as lots 1 and 2 in preliminary plan 5,589 as described in the annexed diagram, was made to the Assistant Government Agent of the Kandy District at his office in Kandy, in the Central Province, within the period of three months from the date specified in such notice, such lands would be declared the property of the Crown, and dealt with on account of the Crown (*vide* Notice No. 5,696) :

And whereas Bowala Godamunne Sakalasooriya Wasala Mudiyansele Ukku Banda *alias* U. B. Godamunne and Talagaha Mudiyanselegedere Punchirala made claim thereto, and whereas the said claimants have withdrawn their claim to the said lands called or known as Veliheeriyahena or Vellehena, I, Thomas Augustus Carey, Assistant Government Agent of the Kandy District, of the Central Province, under and by virtue of the powers vested in me in that behalf by section 4 of the said Ordinances, do hereby on this 31st day of July, 1916, order and declare, under section 4, sub-section (1), of the said Ordinances, that the said lands called or known as Veliheeriyahena or Vellehena, as more fully described herein below, are the property of the Crown.

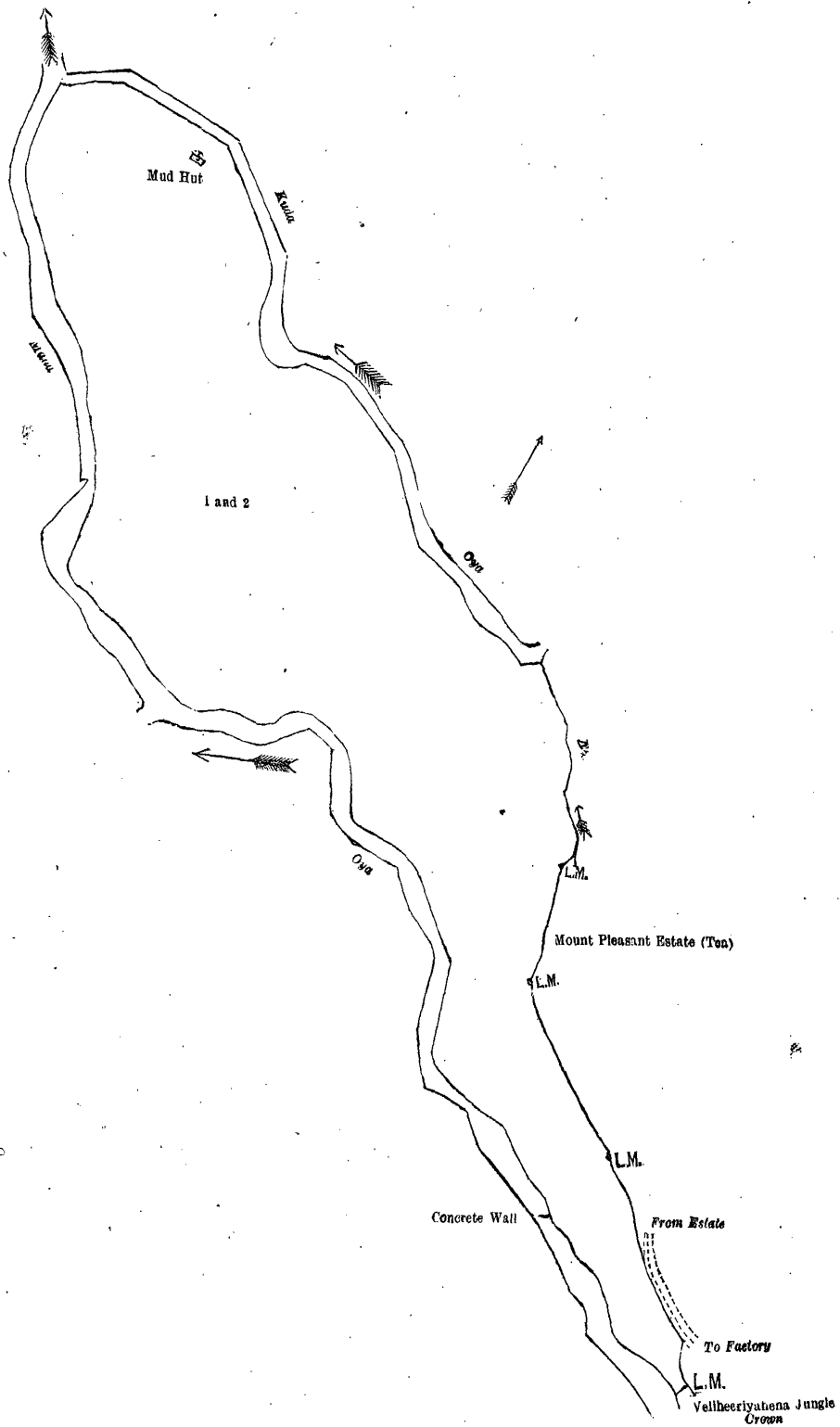
Description of the Lands referred to.

The following lots situated in the village of Uda Peradeniya, in the Gangawata korale of the Yatinuwara division, of the Kandy District of the Central Province, as described in the annexed diagram :—

Preliminary plan 6,589.

Lot.	Name of Land.	Extent, A. R. P.
1 ..	Veliheeriyahena or Vellehena	10 2 6
2 ..	Do.	6 1 15
		<hr/> 16 3 21

and bounded as follows : on the north by Kuda-oya ; on the south and west by Maha-oya ; on the east by an ela, Mount Pleasant tea estate claimed by Messrs. Boustead Brothers, and by the Crown jungle land called Veliheeriyahena.



Surveyor-General's Office,
Colombo, August 7, 1915.

Scale of 4 Chains to an Inch.

C. R. LUNDIE,
for Surveyor-General.

July 31, 1916.

T. A. CAREY,
Assistant Government Agent,
Kandy District.

PRELIMINARY NOTICES.

Kurunegala Notice No. 6,042.

Notice under "The Waste Lands Ordinances of 1897, 1899, 1900, and 1903."

TAKE notice that unless within three months from October 27, 1916, the persons, if any, who claim any interest in the lands hereinafter mentioned or in any one or more of such lands or to some interest therein make claim in person or in writing to the said lands or any of them or to some interest therein to J. M. Davies, Esq., Special Officer appointed under section 28 of "The Waste Lands Ordinances of 1897, 1899, 1900, and 1903," at his office at Fort, Colombo :

Such Special Officer, in pursuance of the powers vested in him by the said Ordinances, will declare by writing under his hand that the said lands, or such of them as to which no claim has been made, are the property of the Crown.

J. M. DAVIES,
Special Officer.

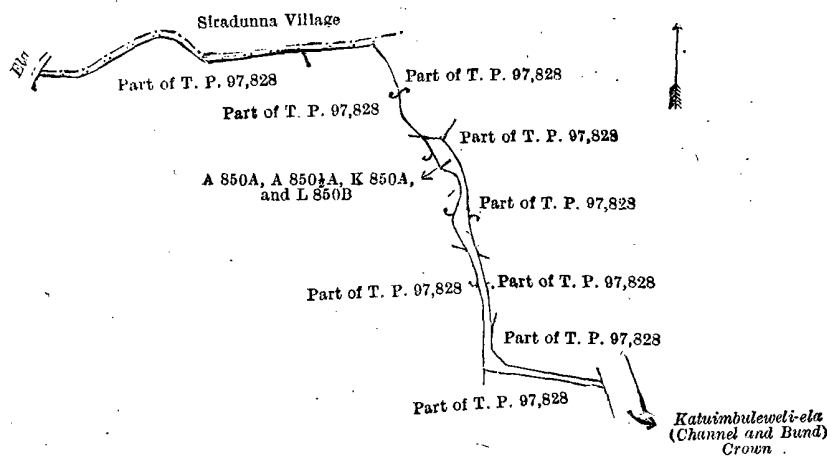
Description of the Lands referred to.

The following lots situated in the village of Kanawa, in the Mahagalboda Egoda korale of the Hiriyala hatpattu of the Kurunegala District, in the North-Western Province, as described in the annexed diagrams :—

I.—Preliminary plan 1,923.

Lot.	Name of Land.	Extent, A. R. P.
A 850A ..	Wewelmade-ela (channel) ..	0 0 10
A 850½A ..	Do. (do.) ..	0 0 4
K 850A ..	Do. (do.) ..	0 0 8
L 850B ..	Katuimbule-ela (do.) ..	0 0 5
		0 0 27

and bounded as follows : on the north by the village limit of Siradunna ; on the east by a part of T. P. 97,828, Katuimbuleweli-ela (channel and bund) belonging to the Crown ; on the south by a part of T. P. 97,828 ; on the west by an ela.



Surveyor-General's Office,
Colombo, November 22, 1915.

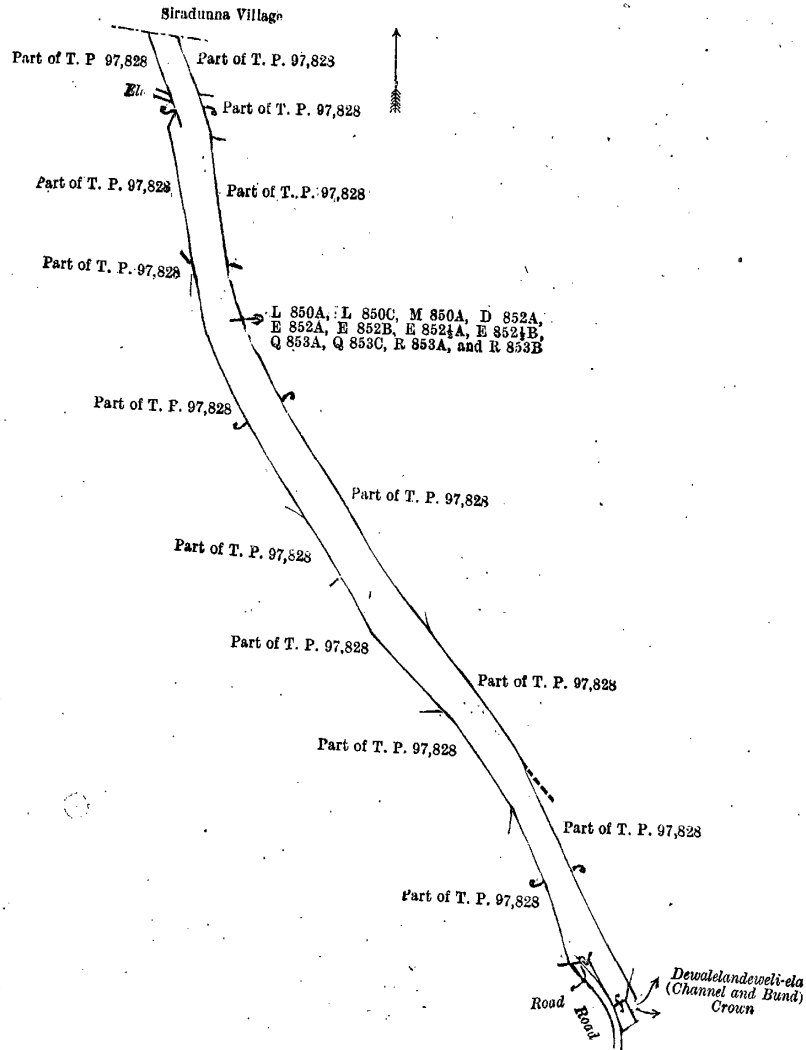
Scale of 4 Chains to an Inch.

G. K. THORNHILL,
for Acting Surveyor-General.

II.—Preliminary plan 1,923.

Lot.	Name of Land.	Extent, A. R. P.	Lot.	Name of Land.	Extent, A. R. P.
L 850A ..	Katuimbulewelapara (road) ..	0 0 8	E 852½B ..	Etambagahamulaweli-ela (channel and bund) ..	0 2 0
L 850C ..	Katuimbuleweli-ela (channel and bund) ..	0 1 15	Q 853A ..	Welkotuwapara (road) ..	0 0 13
M 850A ..	Do. (do.) ..	0 0 13	Q 853C ..	Welkotuwaweli-ela (channel and bund) ..	0 0 29
D 852A ..	Mahawelapara (road) ..	0 0 4	R 853A ..	Etambagahamulapara (road) ..	0 0 9
E 852A ..	Palugollepuranapara (road) ..	0 0 25	R 853B ..	Etambagahamulaweli-ela (channel and bund) ..	0 0 17
E 852B ..	Palugollepuranaweli-ela (channel and bund) ..	0 2 21			
E 852½A ..	Etambagahamulapara (road) ..	0 0 10			
					2 1 4

and bounded as follows : on the north by the village limit of Siradunna ; on the east by part of T. P. 97,828 ; on the south by Dewalelandeweli-ela (channel and bund) belonging to the Crown, a road ; on the west by a part of T. P. 97,828, an ela, part of T. P. 97,828.



Surveyor-General's Office,
Colombo, November 22, 1915.

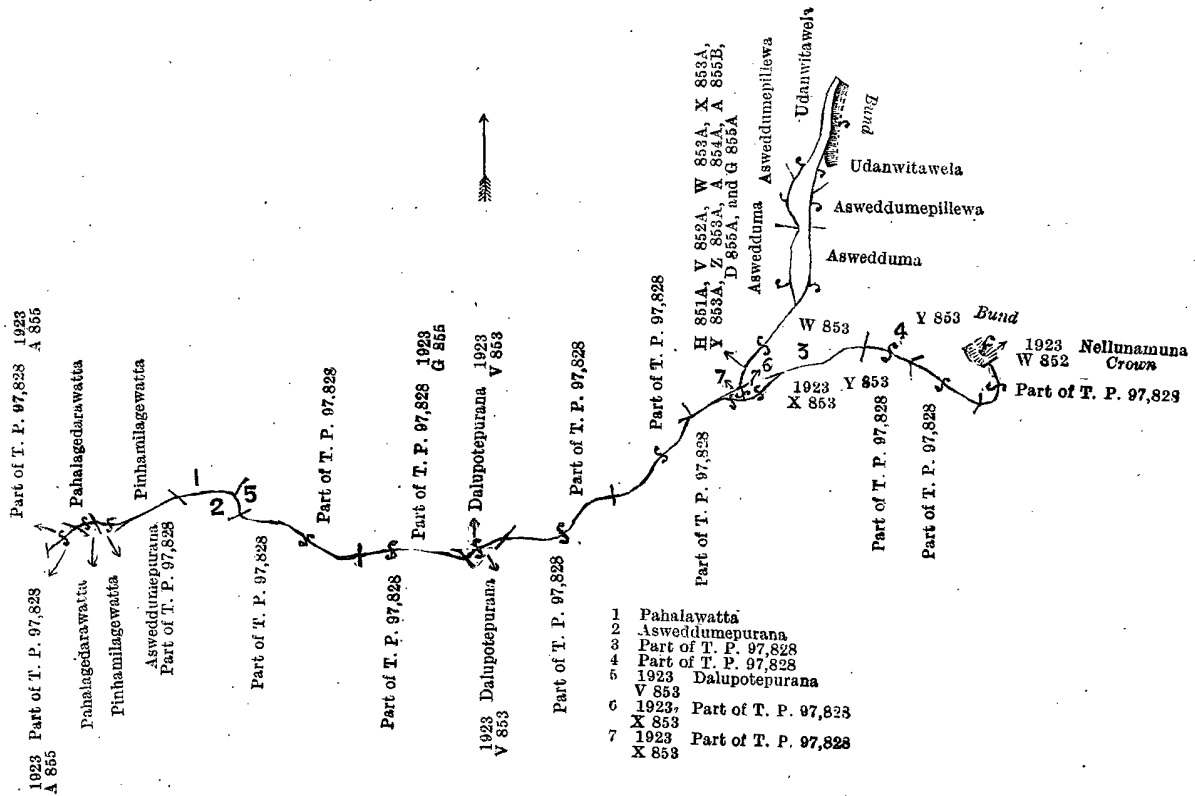
Scale of 4 Chains to an Inch.

G. K. THORNHILL,
for Acting Surveyor-General.

III.—Preliminary plan 1,923.

Lot.	Name of Land.	Extent, A. R. P.	Lot.	Name of Land.	Extent, A. R. P.
H 851A ..	Udanwita-ela (channel)	.. 0 0 8	A 854A ..	Kolongahamula-ela (channel)	.. 0 0 2
V 852A ..	Asweddume-ela (channel)	.. 0 0 3	A 855B ..	Aswedduma-ela (do.)	.. 0 0 4
W 853A ..	Do. (do.)	.. 0 0 8	D 855A ..	Dalupote-ela .. (do.)	.. 0 0 3
X 853A ..	Siyambalagahamula-ela (channel)	0 0 8	G 855A ..	Edamagahamula-ela (do.)	.. 0 0 9
Y 853A ..	Kolongahamula-ela (do.)	0 0 2			
Z 853A ..	Kohombagahamula-ela (do.)	0 0 2			0 1 9

and bounded as follows : on the north by Pahalagederawatta claimed by Punchirala and others, Pinhamilagewatta claimed by Dingiri Banda and others, Pahalawatta claimed by Nawaratna Narayana Tennakoon Mudiyansele Dingiri Banda and others, Dalupotepurana (1,923/V 853) claimed by Menikhamy and others, part of T. P. 97,828, part of T. P. 97,828 (1,923/G 855), Dalupotepurana (1,923/V 853) claimed by Menikhamy, part of T. P. 97,828, part of T. P. 97,828 (1,923/X 853), Aswedduma claimed by Mudiyanse and others, Asweddumapillewa claimed by ditto, Udanwitawela claimed by Mudiyanse and others ; on the east by a bund, Udanwitawela claimed by Mudiyanse and others, Asweddumepillewa claimed by ditto, Aswedduma claimed by ditto, part of T. P. 97,828 (1,923/X 853), part of T. P. 97,828, a bund, Nellun-annama (1,923/W 852) claimed by the Crown, part of T. P. 97,828 ; on the south by part of T. P. 97,828 (1,923/X 853), part of T. P. 97,828, Dalupotepurana (1,923/V 853) claimed by Menikhamy and others, part of T. P. 97,828, Asweddumepurana claimed by Ranhamy, ex-Notary, Asweddumepurana claimed by ditto (part of T. P. 97,828), Pinhamilagewatta claimed by Dingiri Banda, Pahalagederawatta claimed by Punchirala and others, part of T. P. 97,828 (1,923/A 855) ; on the west by part of T. P. 97,828 (1,923/A 855).



Surveyor-General's Office,
 Colombo, November 22, 1915.

Scale of 4 Chains to an Inch.

G. K. THORNHILL,
 for Acting Surveyor-General.

IV.—Preliminary plan 1,923.

Lot.	Name of Land.	Extent, A. R. P.	Lot.	Name of Land.	Extent, A. R. P.
D 852B	Mahawela-ela (channel)	0 0 6	T 854A	Ganwelipillewa-ela (channel)	0 0 4
L 852A	Bakmikotuwa-ela (channel)	0 0 3	S 855A	Ganwela-ela (do.)	0 0 4
G 853A	Do. (do.)	0 0 13	T 855A	Do. (do.)	0 0 2
I 853A	Weehene-ela (channel)	0 0 5	U 855A	Do. (do.)	0 0 2
J 853A	Mahawela-ela (channel)	0 0 5	V 855A	Do. (do.)	0 0 2
L 853A	Bakmikotuwa-ela (channel)	0 0 12	W 855A	Do. (do.)	0 0 2
M 853A	Galagawa-ela (channel)	0 0 3	X 855A	Do. (do.)	0 0 7
N 853A	Ihalagamewatta-ela (channel)	0 0 9	Y 855A	Do. (do.)	0 0 5
O 853B	Meegahamula-ela (channel)	0 0 4	P 857B	Kalugahamula-ela (do.)	0 0 9
O 853D	Do. (do.)	0 0 4	Q 857B	Kandewatte-ela (channel)	0 0 7
P 853A	Welkotuwe-ela (channel)	0 0 11			
P 853B	Do. (do.)	0 0 4			
Q 853B	Do. (do.)	0 0 5			0 3 8

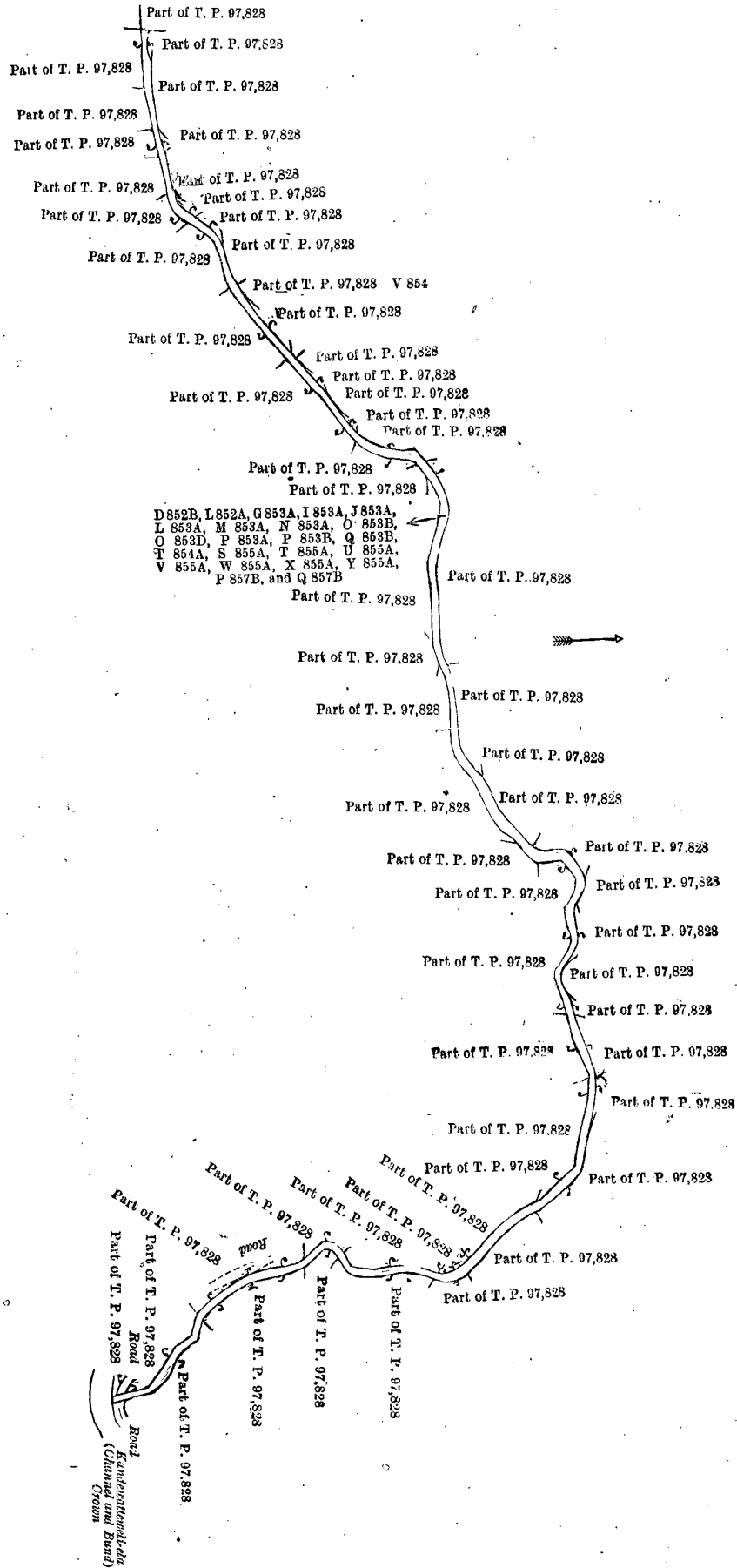
and bounded as follows : on the north by a part of T. P. 97,828 ; on the east by a part of T. P. 97,828, a road ; on the south by Kandewattaweli-ela (channel and bund) belonging to the Crown, part of T. P. 97,828, a road, a part of T. P. 97,828 ; on the west by a part of T. P. 97,828.

[For Diagram see page 1182.]

V.—Preliminary plan 1,923.

Lot.	Name of Land.	Extent, A. R. P.	Lot.	Name of Land.	Extent, A. R. P.
A 853A	Wanigewela-ela (channel)	0 0 3	M 854A	Meegahamula-ela (channel)	0 0 9
E 854A	Amuna-ela (channel)	0 0 12	N 854A	Moragolle-ela (channel)	0 0 4
H 854B	Muttettu-ela (channel)	0 0 7			
I 854A	Meegahamula-ela (channel)	0 0 3			0 0 38

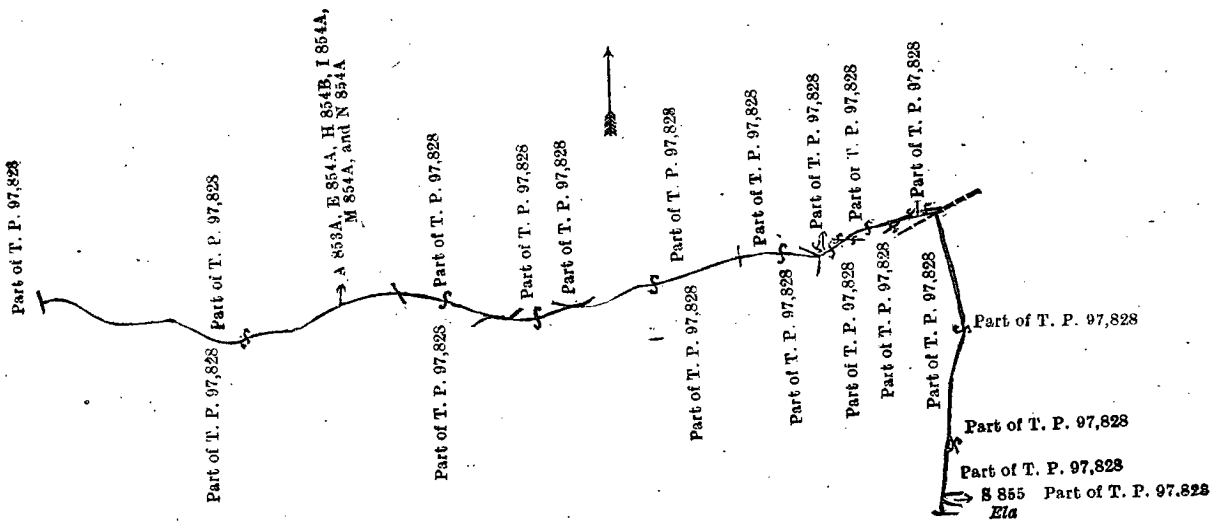
and bounded as follows : on the north by a part of T. P. 97,828 ; on the east by a part of T. P. 97,828 ; part of T. P. 97,828 (S 855) ; on the south by an ela, a part of T. P. 97,828 ; on the west by a part of T. P. 97,828.



Surveyor-General's Office,
Colombo, November 22, 1915.

Scale of 4 Chains to an Inch.

G. K. THORNHILL,
for Acting Surveyor-General.



Surveyor-General's Office,
Colombo, November 22, 1915.

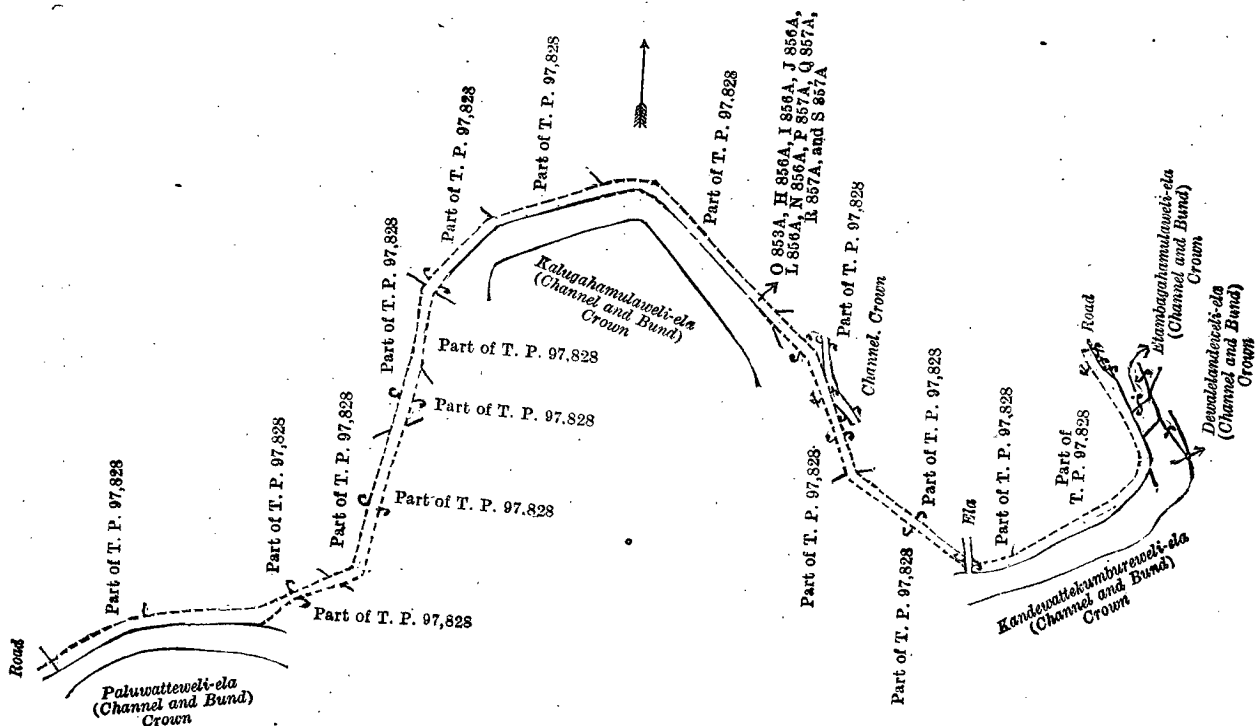
Scale of 4 Chains to an Inch.

G. K. THORNHILL,
for Acting Surveyor-General.

VI.—Preliminary plan 1,923.

Lot.	Name of Land.	Extent, A. R. P.	Lot.	Name of Land.	Extent, A. R. P.
O 853A	Meegahamulapara (road)	0 0 12	P 857A	Kalugahamulapara (road)	0 0 13
H 856A	Do. (do.)	0 0 5	Q 857A	Kandewattepara (road)	0 0 13
I 856A	Kalugahamulapara (road)	0 0 5	R 857A	Do. (do.)	0 0 25
J 856A	Dambagahamulapara (road)	0 0 14	S 857A	Diggagalawapara (do.)	0 0 12
L 856A	Paluwattepara (road)	0 0 8			
N 856A	Kahatagahamulapara (road)	0 0 12			0 2 39

and bounded as follows : on the north by part of T. P. 97,828, channel claimed by the Crown, part of T. P. 97,828, an ela, part of T. P. 97,828, a road ; on the east by Etambagahamulaweli-ela, channel and bund, belonging to the Crown, Dewalelandeweli-ela, channel and bund, belonging to the Crown ; on the south by Kandewattakumbureweli-ela, channel and bund, belonging to the Crown, an ela, part of T. P. 97,828, Kalugahamulaweli-ela, channel and bund, belonging to the Crown, part of T. P. 97,828, Paluwatteweli-ela, channel and bund, belonging to the Crown ; on the west by a road, a part of T. P. 97,828.



Surveyor-General's Office,
Colombo, November 22, 1915.

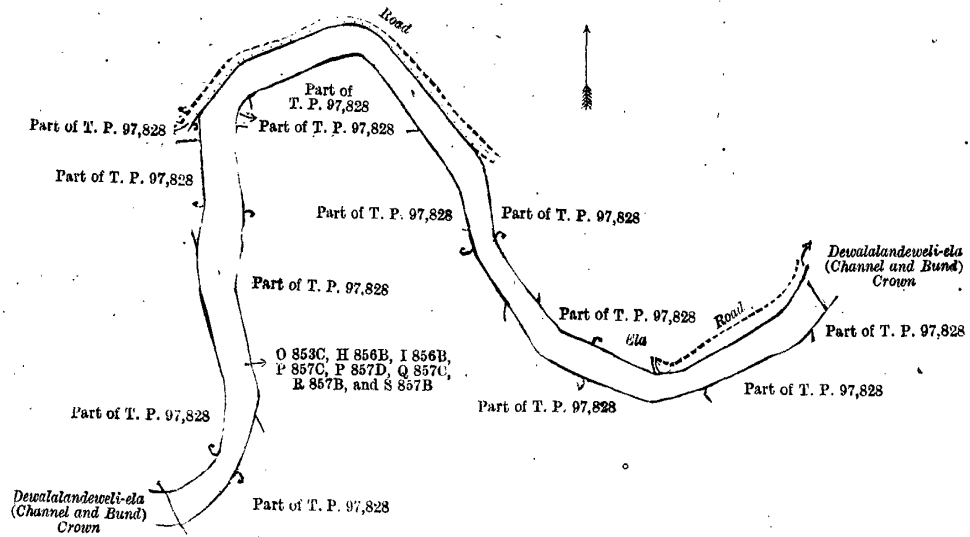
Scale of 4 Chains to an Inch.

G. K. THORNHILL,
for Acting Surveyor-General.

VII.—Preliminary plan 1,923.

Lot.	Name of Land.	Extent, A. R. P.	Lot.	Name of Land.	Extent, A. R. P.
O 853C	Meegahamulaweli-ela (channel and bund)	0 0 32	R 857B	Kandewattakumbureweli - ela (channel and bund)	0 1 2
H 856B	Do. (do.)	0 0 16	S 857B	Diggagalawaweli-ela (channel and bund)	0 1 16
I 856B	Kalugahamulaweli-ela (do.)	0 0 26			
P 857C	Do. (do.)	0 1 13			
P 857D	Do. (do.)	0 1 10			
Q 857C	Kandewatteweli-ela (channel and bund)	0 1 20			2 0 15

and bounded as follows : on the north by a road ; on the east by a part of T. P. 97,828, an ela, a road, Dewalalandeweli-ela, channel and bund, belonging to the Crown ; on the south by a part of T. P. 97,828 ; on the west by Dewalalandeweli-ela, channel and bund, belonging to the Crown, a part of T. P. 97,828.



Surveyor-General's Office,
Colombo, November 22, 1915.

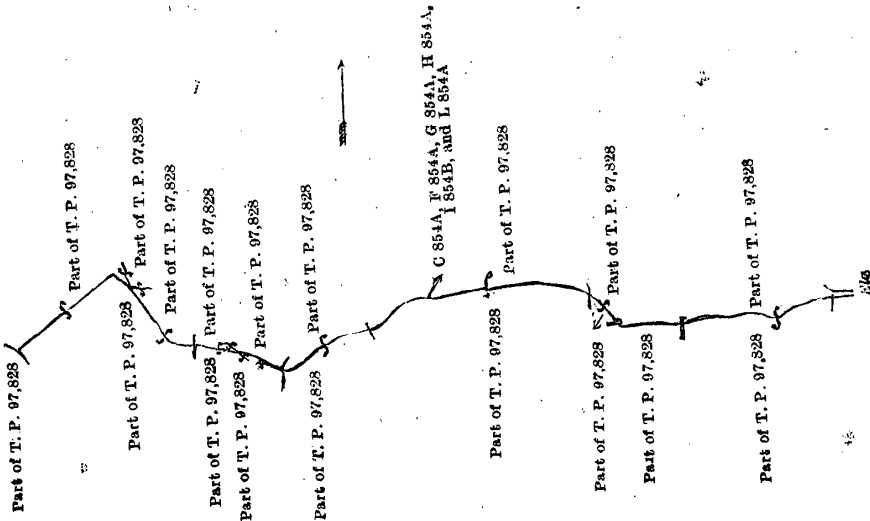
Scale of 4 Chains to an Inch.

G. K. THORNHILL,
for Acting Surveyor-General.

VIII.—Preliminary plan 1,923.

Lot.	Name of Land.	Extent, A. R. P.	Lot.	Name of Land.	Extent, A. R. P.
C 854A	Muttettu-ela (channel)	0 0 6	I 854B	Meegahamula-ela (channel)	0 0 4
F 854A	Do. (do.)	0 0 3	L 854A	Kamatagawa-ela (do.)	0 0 4
G 854A	Do. (do.)	0 0 4			
H 854A	Do. (do.)	0 0 7			0 0 28

and bounded as follows : on the north by a part of T. P. 97,828 ; on the east by an ela ; on the south by a part of T. P. 97,828 ; on the west by a part of T. P. 97,828.



Surveyor-General's Office,
Colombo, November 22, 1915.

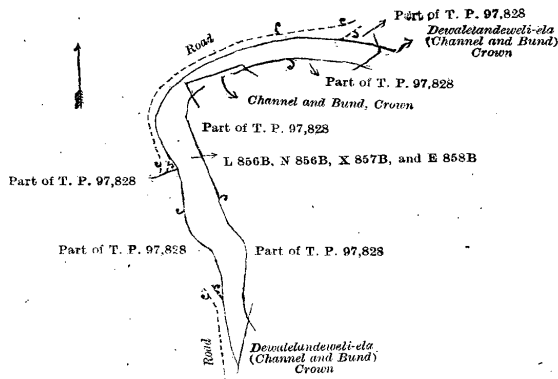
Scale of 4 Chains to an Inch.

G. K. THORNHILL,
for Acting Surveyor-General.

IX.—Preliminary plan 1,923.

Lot.	Name of Land.	Extent, A. R. P.
L 856B	Paluwattaweli-ela (channel and bund)	0 0 14
N 856B	Kahataghamulaweli-ela (channel and bund)	0 0 37
X 857B	Meegahamulaweli-ela (channel and bund)	0 0 27
E 858B	Kosgahamulawatteweli-ela (channel and bund)	0 1 30
		0 3 28

and bounded as follows : on the north by a road, a part of T. P. 97,828 ; on the east by a channel and bund belonging to the Crown ; on the south by a part of T. P. 97,828, channel and bund, belonging to the Crown, a part of T. P. 97,828, Dewalalandeweli-ela, channel and bund, belonging to the Crown ; on the west by a road, part of T. P. 97,828, a road.



Surveyor-General's Office,
Colombo, November 22, 1915.

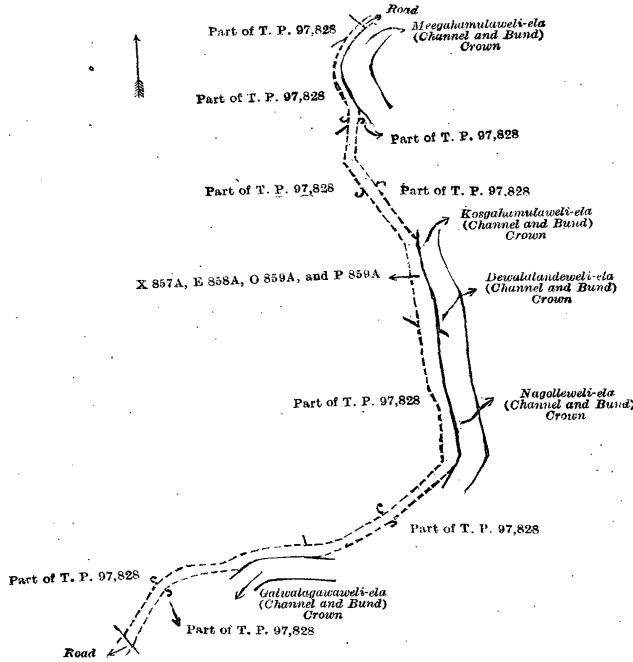
Scale of 4 Chains to an Inch.

G. K. THORNHILL,
for Acting Surveyor-General.

X.—Preliminary plan 1,923.

Lot.	Name of Land.	Extent, A. R. P.
X 857A	Meegahamulapara (road)	0 0 8
E 858A	Kosgahamulapara (road)	0 0 26
O 859A	Nagollepara (road)	0 0 33
P 859A	Galwalagawapara (road)	0 0 23
		0 2 10

and bounded as follows : on the north by a part of T. P. 97,828; on the east by Meegahamulaweli-ela, channel and bund, belonging to the Crown, part of T. P. 97,828, Kosgahamulaweli-ela, channel and bund, belonging to the Crown, Dewalandeweli-ela, channel and bund, belonging to the Crown, Nagolleweli-ela, channel and bund, belonging to the Crown; on the south by a part of T. P. 97,828, Galwalagaweli-ela, channel and bund, belonging to the Crown, part of T. P. 97,828, a road; on the west by part of T. P. 97,828.



Surveyor-General's Office,
Colombo, November 22, 1915.

Scale of 4 Chains to an Inch.

G. K. THORNHILL,
for Acting Surveyor-General.

XI.—Preliminary plan 1,923.

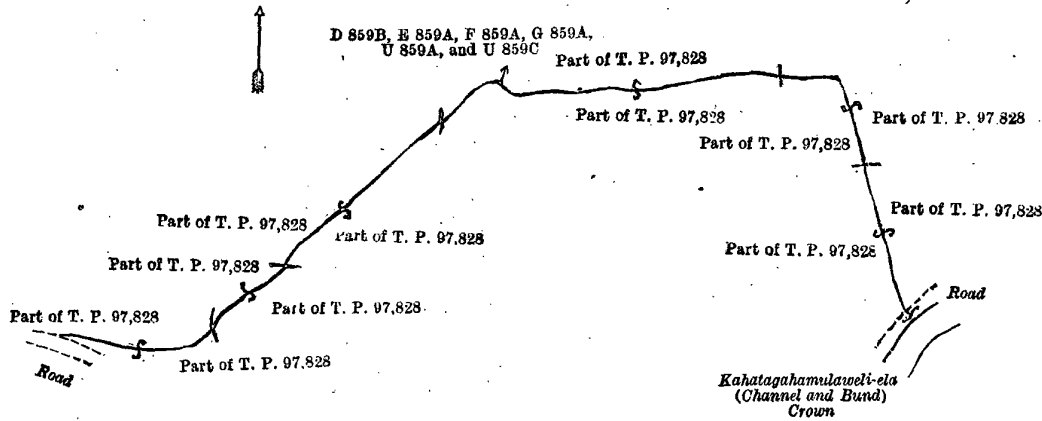
Lot.	Name of Land.	Extent, A. R. P.	Lot.	Name of Land.	Extent, A. R. P.
R 853A	Hettiyaiyapara (road)	0 3 1	B 859A	Galayayepara (road)	0 0 17
S 853A	Do. (do.)	0 1 10	C 859A	Do. (do.)	0 0 29
T 858A	Pathaneralapara (road)	0 1 12	D 859A	Do. (do.)	0 1 18
U 858A	Achariegepara (road)	0 0 22			
V 858A	Do. (do.)	0 0 26			2 1 15

and bounded as follows : on the north by Hettiyaiyehena claimed by Tennakoon Mudiyansele Panchirala of Kanawa, part of T. P. 97,828, an ela, part of T. P. 97,828; on the east by a road, part of T. P. 97,828; on the south by the village limit of Potawila, part of T. P. 97,828, Hettiyaiwelehehena claimed by Tennakoon Mudiyansele Panchirala of Kanawa, Hettiyaiyehena claimed by Tennakoon Mudiyansele Panchirala of Kanawa; on the west by the village limit of Inguruwattagama.

XII.—Preliminary plan 1,923.

Lot.	Name of Land.	Extent, A. R. P.
D 859B ..	Galayaye-ela (channel) ..	0 0 5
E 859A ..	Do. (do.) ..	0 0 6
F 859A ..	Bórelle-ela (channel) ..	0 0 3
G 859A ..	Meegahamula-ela (channel) ..	0 0 4
U 859A ..	Kahatagahamula-ela (channel) ..	0 0 11
U 859C ..	Do. (do.) ..	0 0 5
		0 0 34

and bounded as follows : on the north by a part of T. P. 97,828 ; on the east by a part of T. P. 97,828, a road ; on the south by Kahatagahamulaweli-ela, channel and bund, belonging to the Crown, a part of T. P. 97,828, a road ; on the west by a part of T. P. 97,828.



Surveyor-General's Office,
Colombo, November 22, 1915.

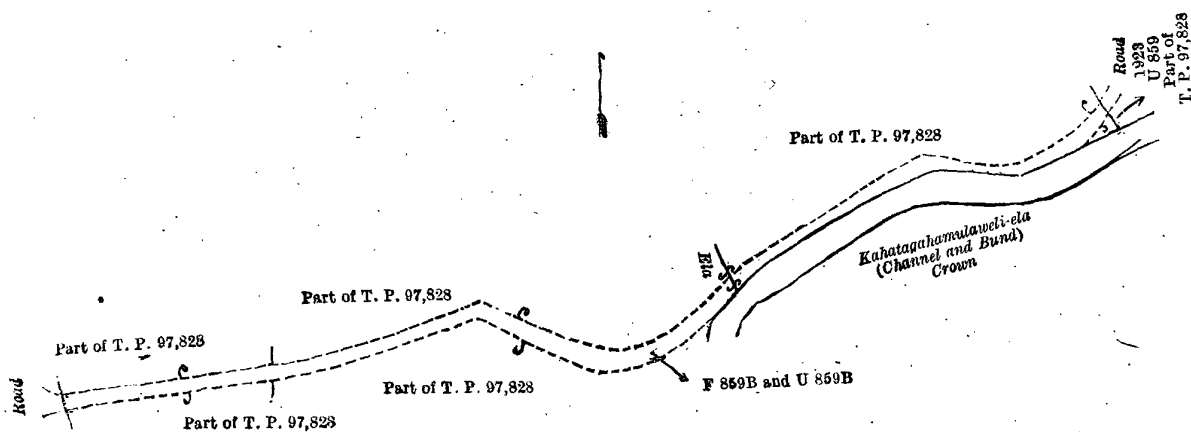
Scale of 4 Chains to an Inch.

G. K. THORNHILL,
for Acting Surveyor-General.

XIII.—Preliminary plan 1,923.

Lot.	Name of Land.	Extent, A. R. P.
F 859B ..	Borellepara (road) ..	0 0 26
U 859B ..	Kahatagahamulapara (road) ..	0 2 15
		0 3 1

and bounded as follows : on the north by a part of T. P. 97,828, an ela, a part of T. P. 97,828 ; on the east by a road, a part of T. P. 97,828 ; on the south by Kahatagahamulaweli-ela, channel and bund, belonging to the Crown, a part of T. P. 97,828 ; on the west by a road.



Surveyor-General's Office,
Colombo, November 22, 1915.

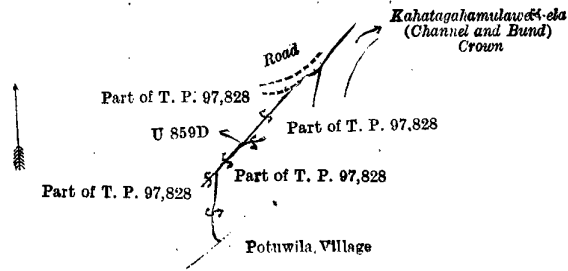
Scale of 4 Chains to an Inch.

G. K. THORNHILL,
for Acting Surveyor-General.

XIV.—Preliminary plan 1,923.

Lot.	Name of Land.	Extent, A. R. P.
U 859D ..	Kahatagahamula-ela (channel) ..	0 0 8

and bounded as follows : on the north by a part of T. P. 97,828, a road ; on the east by Kahatagahamulaweli-ela, channel and bund, belonging to the Crown, a part of T. P. 97,828 ; on the south by the village limit of Potuwila ; on the west by a part of T. P. 97,828.



Surveyor-General's Office,
Colombo, November 22, 1915.

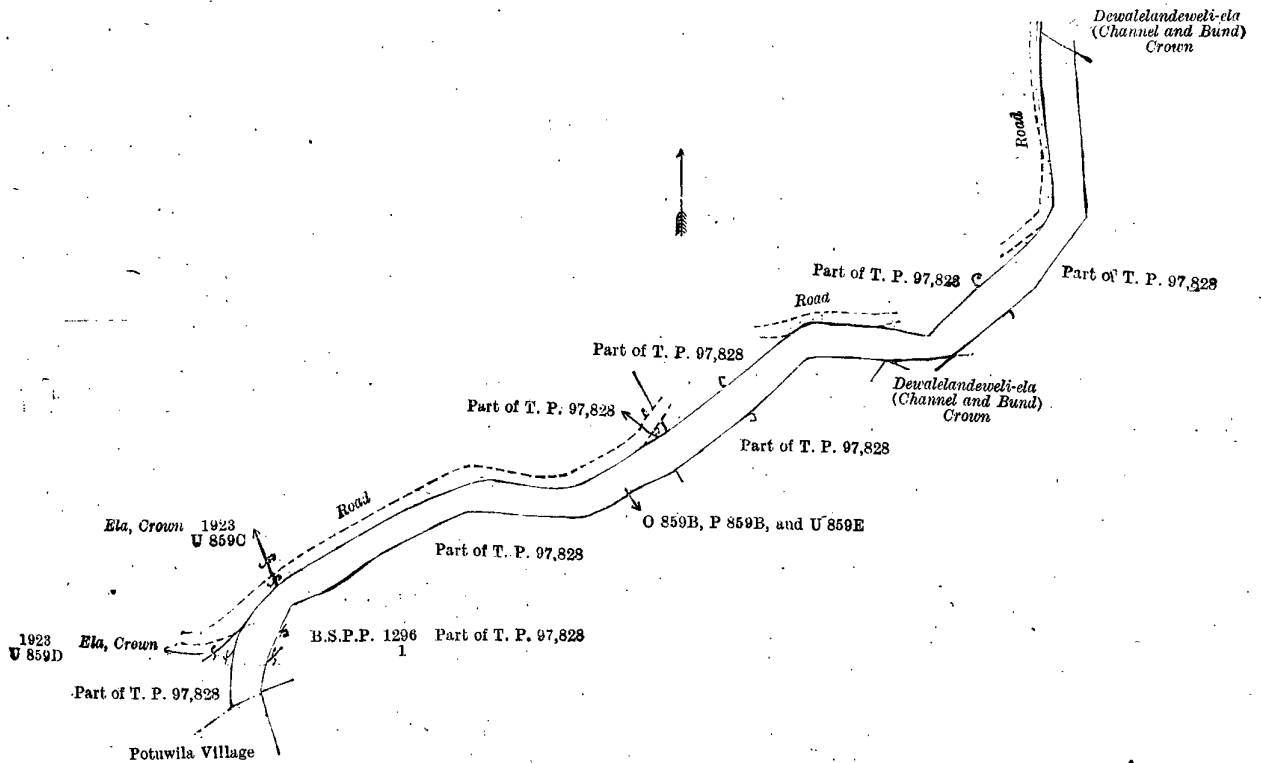
Scale of 4 Chains to an Inch.

G. K. THORNHILL,
for Acting Surveyor-General.

XV.—Preliminary plan 1,923.

Lot.	Name of Land.	Extent, A. R. P.
O 859B	Nagolleweli-ela (channel and bund)	0 2 21
P 859B	Galwalagawaweli-ela (channel and bund)	0 1 28
U 859E	Kahatagahamulaweli-ela (channel and bund)	0 3 18
		1 3 27

and bounded as follows: on the north by an ela claimed by the Crown (1,923/U 859C), a road, a part of T. P. 97,828, a road, a part of T. P. 97,828, Dewalelandeweli-ela, channel and bund, belonging to the Crown; on the east by a part of T. P. 97,828; on the south by a part of T. P. 97,828, Dewalelandeweli-ela, channel and bund, belonging to the Crown, a part of T. P. 97,828, a part of T. P. 97,828 (1,296/1), the village limit of Potuwila; on the west by a part of T. P. 97,828, an ela belonging to the Crown (1,923/U 859D).



Surveyor-General's Office,
Colombo, November 22, 1915.

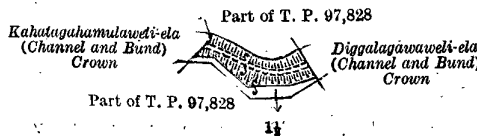
Scale of 4 Chains to an Inch.

G. K. THORNHILL,
for Acting Surveyor-General.

XVI.—Preliminary plan 1,296.

Lot.	Name of Land.	Extent, A. R. P.
1 1/2	Dewalelandeweli-ela (channel and bund)	0 0 34

and bounded as follows: on the north by part of T. P. 97,828; on the east by Diggalagawaweli-ela, channel and bund, belonging to Crown; on the south by part of T. P. 97,828; on the west by Kahatagahamulaweli-ela, channel and bund, belonging to Crown.



Surveyor-General's Office,
Colombo, November 10, 1915.

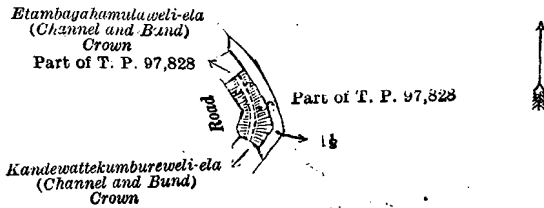
Scale of 4 Chains to an Inch.

G. K. THORNHILL,
for Acting Surveyor-General.

XVII.—Preliminary plan 1,296.

Lot.	Name of Land.	Extent, A. R. P.
1½	Dewalalandeweli-ela (channel and bund)	0 0 25

and bounded as follows: on the north by Etambaghamulaweli-ela, channel and bund, belonging to Crown, part of T. P. 97,828; on the east by part of T. P. 97,828; on the south by Kandewattekumburaweli-ela, channel and bund, belonging to Crown; on the west by a road, a part of T. P. 97,828.



Surveyor-General's Office,
Colombo, November 10, 1915.

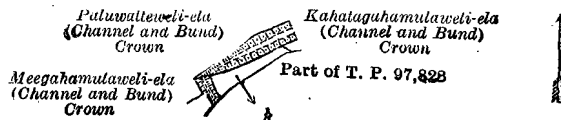
Scale of 4 Chains to an Inch.

G. K. THORNHILL,
for Acting Surveyor-General.

XVIII.—Preliminary plan 1,296.

Lot.	Name of Land.	Extent, A. R. P.
1½	Dewalalandeweli-ela (channel and bund)	0 0 9

and bounded as follows: on the north by Paluwattaweli-ela, channel and bund, belonging to Crown; on the east by Kahataghamulaweli-ela, channel and bund, belonging to Crown; on the south by a part of T. P. 97,828; on the west by Meegahamulaweli-ela, channel and bund, belonging to Crown.



Surveyor-General's Office,
Colombo, November 10, 1915.

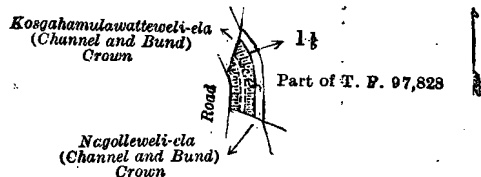
Scale of 4 Chains to an Inch.

G. K. THORNHILL,
for Acting Surveyor-General.

XIX.—Preliminary plan 1,296.

Lot.	Name of Land.	Extent, A. R. P.
1½	Dewalalandeweli-ela (channel and bund)	0 0 14

and bounded as follows: on the north by Kosgahamulawattaweli-ela, channel and bund, belonging to Crown; on the east by part of T. P. 97,828; on the south by Nagolleweli-ela, channel and bund, belonging to Crown; on the west by a road.



Surveyor-General's Office,
Colombo, November 10, 1915.

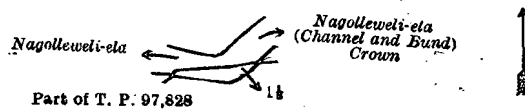
Scale of 4 Chains to an Inch.

G. K. THORNHILL,
for Acting Surveyor-General.

XX.—Preliminary plan 1,296.

Lot.	Name of Land.	Extent, A. R. P.
1½	Dewalalandeweli-ela (channel and bund)	0 0 7

and bounded as follows: on the north by Nagolleweli-ela, channel and bund, belonging to Crown; on the east and south by part of T. P. 97,828; on the west by Nagolleweli-ela.



Surveyor-General's Office,
Colombo, November 10, 1915.

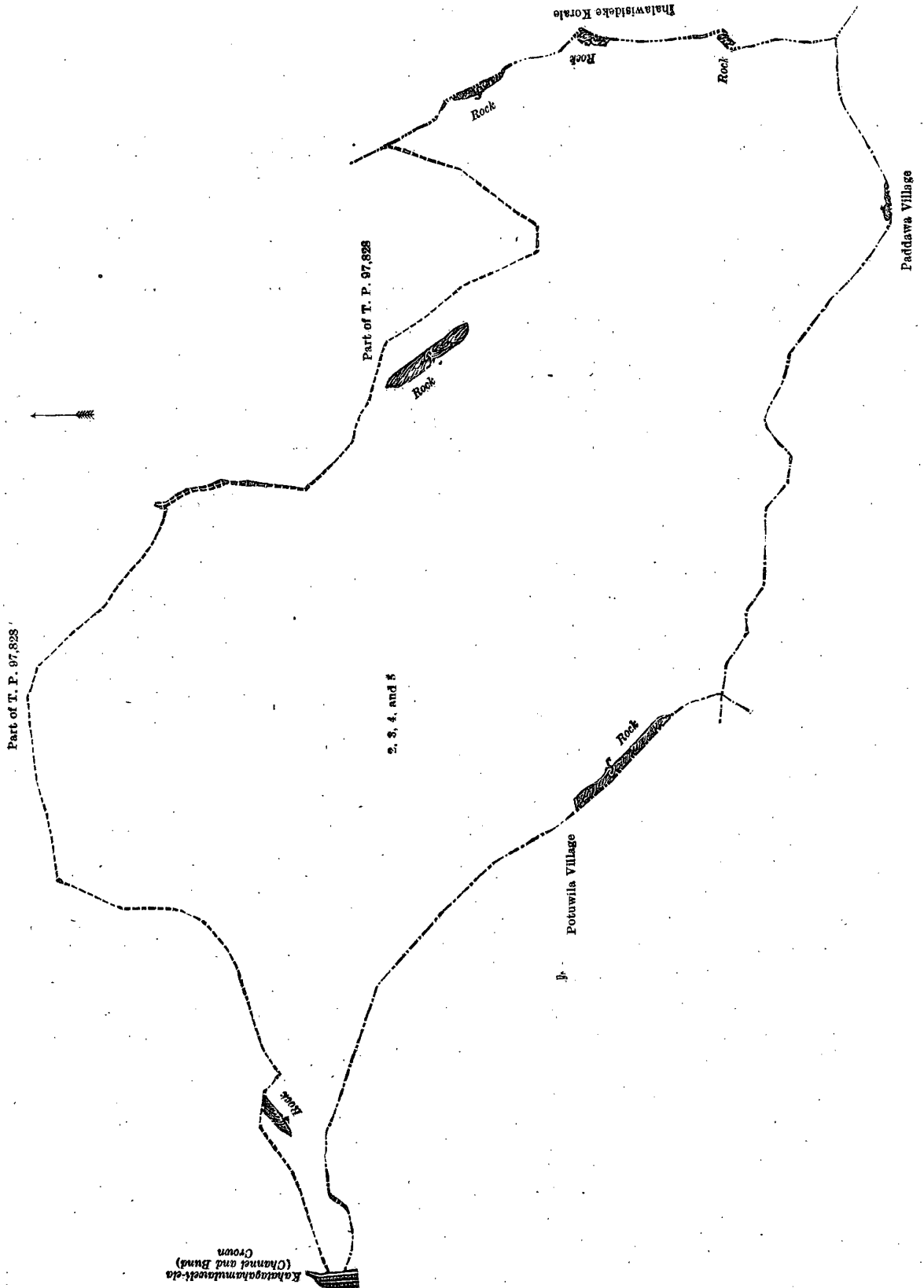
Scale of 4 Chains to an Inch.

G. K. THORNHILL,
for Acting Surveyor-General.

XXI.—Preliminary plan 1,296.

Lot.	Name of Land.	Extent, A. R. P.
2	Habadekandemukulana (forest)	148 2 4
3	Kandapitiyawatta (swamp)	0 0 13
4	Habadekandemukulana	0 2 17
5	Portion of Kandepitiya-ela	0 0 33
		<hr/>
		149 1 27

and bounded as follows: on the north by part of T. P. 97,828; on the east by the boundary of Ihalavisideke korale; on the south by the village limit of Paddawa; on the west by the village limit of Potuwila, Kahatagahamulaweli-ela, channel and bund, belonging to Crown.



Surveyor-General's Office,
Colombo, November 10, 1916.

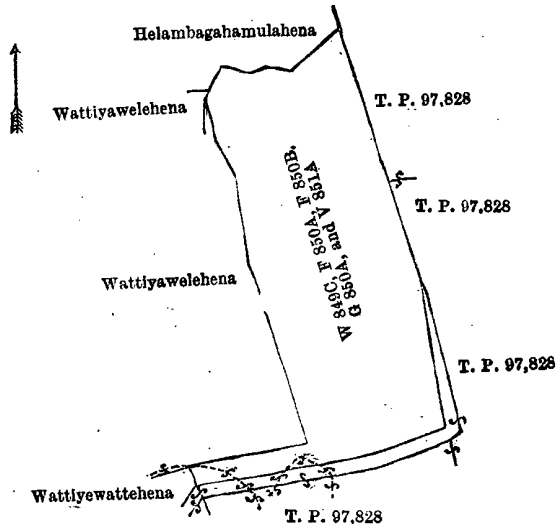
Scale of 8 Chains to an Inch.

G. K. THORNHILL,
for Acting Surveyor-General.

XXII.—Preliminary plan 1,923.

Lot.	Name of Land.	Extent, A. R. P.	Lot.	Name of Land.	Extent, A. R. P.
W 849C ..	Timbirigahamulawewekotuwa ..	0 0 13	G 850A ..	Timbirigahamulawewekotuwa	0 0 30
F 850A ..	Do. ..	2 1 32	V 851A ..	Bogahapitiyahena (cemetery) ..	0 0 12
F 850B ..	Bogahapitiyahena (cemetery) ..	0 0 6			
					2 3 13

and bounded as follows : on the north by Helambagahamulahena claimed by Dissanayaka Mudiyanse Ukku Banda and others ; on the east and south by T. P. 97,828 ; on the west by Wattiyewatthena claimed by Guruwa Vidalage Hapumali and others, Wattiyewelehena claimed by Dissanayaka Mudiyanse Ukku Banda and others, Helambagahamulahena claimed by ditto.



Surveyor-General's Office,
Colombo, September 6, 1916

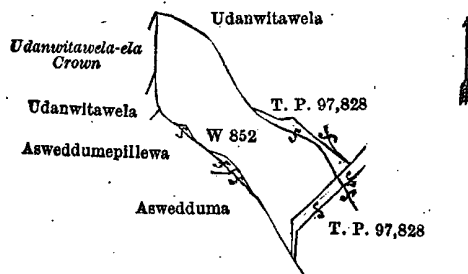
Scale of 4 Chains to an Inch.

G. K. THORNHILL,
for Surveyor-General.

XXIII.—Preliminary plan 1,923.

Lot.	Name of Land.	Extent, A. R. P.
W 852 ..	Nelunamunewewa (tank) ..	0 2 38

and bounded as follows : on the north by Udanwitawela claimed by Mudiyanse and others ; on the east by T. P. 97,828 ; on the south by T. P. 97,828, Aswedduma claimed by Mudiyanse and others, Asweddumapillewa claimed by Tennakoon Mudiyanse Ukku Banda ; on the west by Udanwitawela claimed by Mudiyanse and others, Udanwitawela-ela belonging to the Crown.



Surveyor-General's Office,
Colombo, September 6, 1916

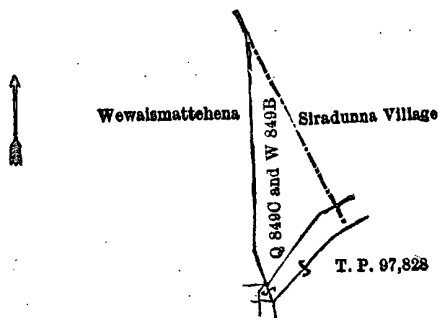
Scale of 4 Chains to an Inch.

G. K. THORNHILL,
for Surveyor-General.

XXIV.—Preliminary plan 1,923.

Lot.	Name of Land.	Extent, A. R. P.
Q 849C ..	Kadurugahamulahena ..	0 1 21
W 849B ..	Do. ..	0 0 6
		0 1 27

and bounded as follows : on the north and east by the village limit of Siradunna ; on the south by T. P. 97,828 ; on the west by Wewaismatthena claimed by Tennakoon Mudiyanse Ukku Banda.



Surveyor-General's Office,
Colombo, September 6, 1916

Scale of 4 Chains to an Inch.

G. K. THORNHILL,
for Surveyor-General.

Kurunegala Notice No. 6,043.

Notice under "The Waste Lands Ordinances of 1897, 1899, 1900, and 1903."

TAKE notice that unless within three months from October 27, 1916, the persons, if any, who claim any interest in the lands hereinafter mentioned or in any one or more of such lands or to some interest therein make claim in person or in writing to the said lands or any of them or to some interest therein to J. M. Davies, Esq., Special Officer appointed under section 28 of "The Waste Lands Ordinances of 1897, 1899, 1900, and 1903," at his office at Fort, Colombo :

Such Special Officer, in pursuance of the powers vested in him by the said Ordinances, will declare by writing under his hand that the said lands, or such of them as to which no claim has been made, are the property of the Crown.

J. M. DAVIES,
Special Officer.

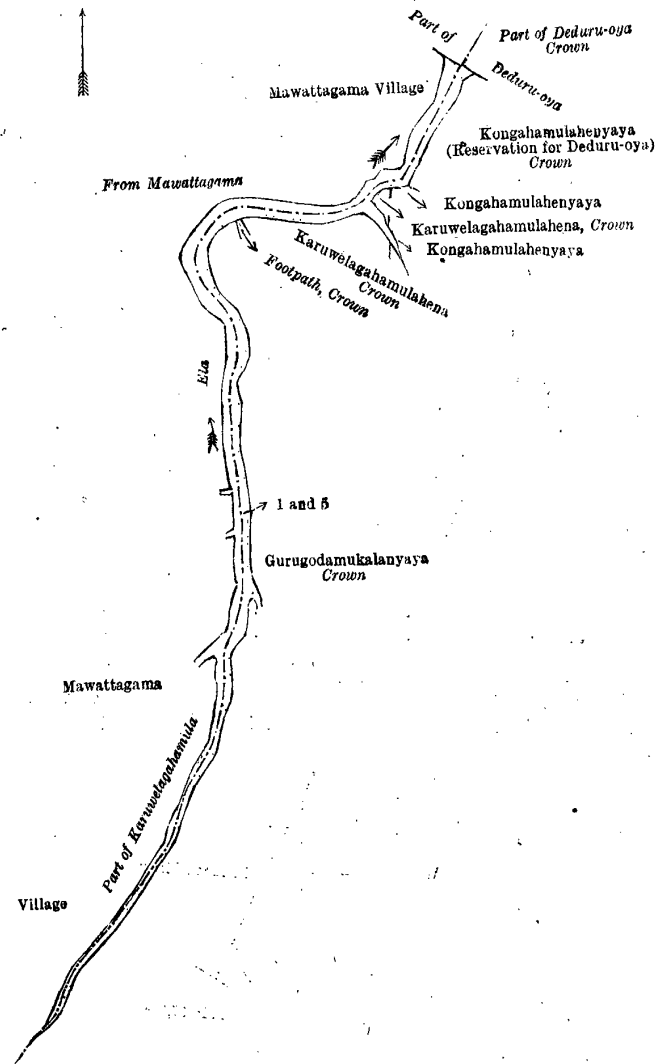
Description of the Lands referred to.

The following lots situated in the village of Gurugoda, in the Baladora korale of the Dewamedhi hatpattu of the Kurunegala District, in the North-Western Province, as described in the annexed diagrams :—

I.—Preliminary plan 1,566.

Lot.	Name of Land.	Extent, A. R. P.
1 ..	Part of Karuwelagahamulla-ela ..	0 1 32
5 ..	Do. ..	0 0 9
		0 2 1

and bounded as follows : on the north by ela, the village limit of Mawattagama, part of Karuwelagahamulla-ela, part of Deduru-oya to be declared the property of the Crown under the Waste Lands Ordinances ; on the east by Kongahamulahunyaya (reservation for Deduru-oya) to be declared the property of the Crown under the Waste Lands Ordinances, Kongahamulahunyaya sold to Mr. Herman Peter Weerasooriya under the Waste Lands Ordinances, Karuwelagahamulahunyaya to be declared the property of the Crown under the Waste Lands Ordinances, Kongahamulahunyaya sold to Mr. Herman Peter Weerasooriya under the Waste Lands Ordinances ; on the south by Kongahamulahunyaya sold to Mr. Herman Peter Weerasooriya under the Waste Lands Ordinances, Karuwelagahamulahunyaya to be declared the property of the Crown under the Waste Lands Ordinances, the footpath from Mawattagama to be declared the property of the Crown under the Waste Lands Ordinances, Gurugodamukalanyaya to be declared the property of the Crown under the Waste Lands Ordinances ; on the west by the village limit of Mawattagama (part of Karuwelagahamulla-ela).



Surveyor-General's Office,
Colombo, April 6, 1916.

Scale of 4 Chains to an Inch.

G. K. THORNHILL,
for Surveyor-General.

II.—Preliminary plan 1,566.

Lot.	Name of Land.	Extent, A. R. P.
6	Part of Deduru-oya	7 2 6

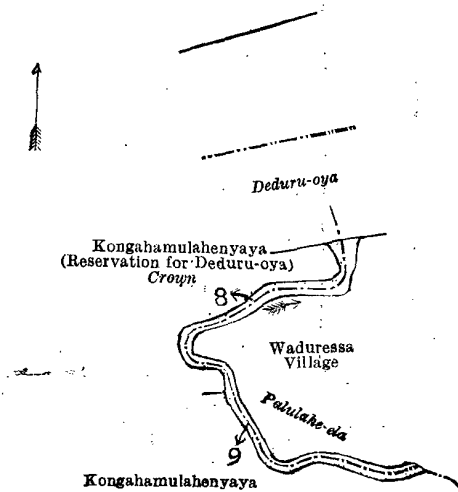
and bounded as follows : on the north by part of Deduru-oya (the boundary of Magulmedagandahaye korale west), (the boundary of the Wannu hatpattu) ; on the east by the village limit of Waduressa ; on the south by part of Palulahaye-ela to be declared the property of the Crown under the Waste Lands Ordinances, Kongahamulahenyaya (reservation for Deduru-oya) to be declared the property of the Crown under the Waste Lands Ordinances, part of Karuwelagahamula-ela to be declared the property of the Crown under the Waste Lands Ordinances ; on the west by the village limit of Mawattagama.

[For Diagram see page 1194.]

III.—Preliminary plan 1,566.

Lot.	Name of Land.	Extent, A. R. P.
8	Palulahaye-ela (part)	0 0 11
9	Do. (do.)	0 0 6
		0 0 17

and bounded as follows : on the north by Kongahamulahenyaya (reservation for Deduru-oya) to be declared the property of the Crown under the Waste Lands Ordinances, Deduru-oya ; on the east by the village limit of Waduressa (part of Palulahaye-ela) ; on the south by Kongahamulahenyaya sold to Mr. Herman Peter Weerasooriya under the Waste Lands Ordinances ; on the west by Kongahamulahenyaya sold to Mr. Herman Peter Weerasooriya under the Waste Lands Ordinances, Kongahamulahenyaya (reservation for Deduru-oya) to be declared the property of the Crown under the Waste Lands Ordinances.



Surveyor-General's Office,
Colombo, May 18, 1915.

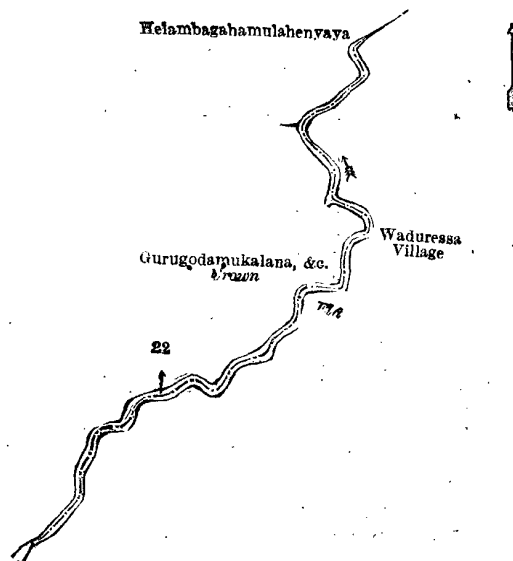
Scale of 4 Chains to an Inch.

G. K. THORNHILL,
for Surveyor-General.

IV.—Preliminary plan 1,566.

Lot.	Name of Land.	Extent, A. R. P.
22	Dry water-course (part)	0 0 19

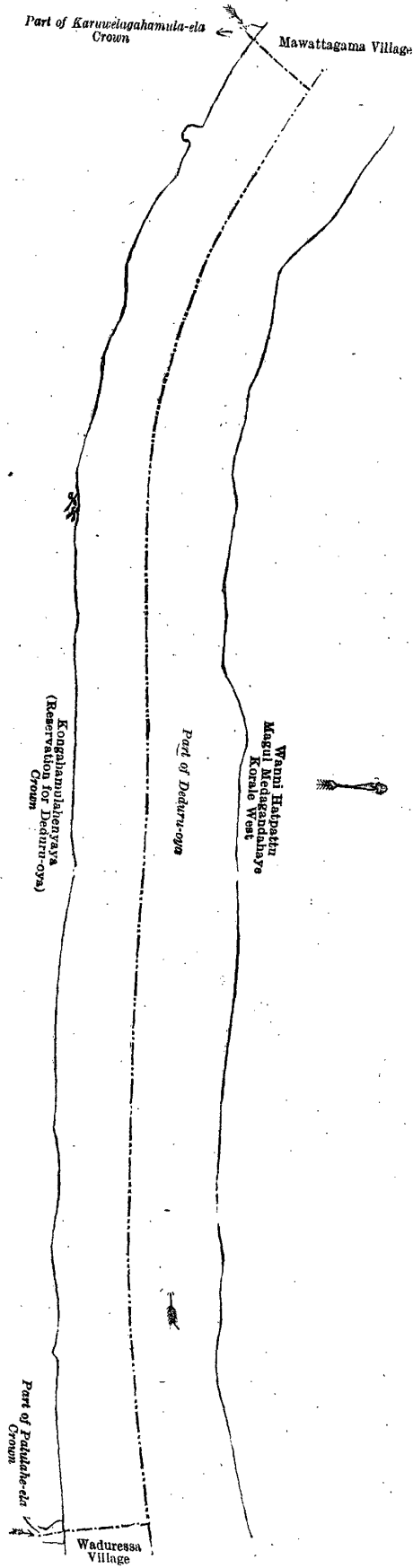
and bounded as follows : on the north by Halambagahamulahenyaya sold to Mr. Herman Peter Weerasooriya under the Waste Lands Ordinances ; on the east and south by the village limit of Waduressa (an ela) ; on the west by Gurugodamukalana, &c., to be declared the property of the Crown under the Waste Lands Ordinances.



Surveyor-General's Office,
Colombo, May 18, 1915.

Scale of 4 Chains to an Inch.

G. K. THORNHILL,
for Surveyor-General.



Surveyor-General's Office,
Colombo, April 6, 1916.

Scale of 4 Chains to an Inch.

G. K. THOENHILL,
for Surveyor-General.

Uva Notice No. 6,044.

Notice under "The Waste Lands Ordinances of 1897, 1899, 1900, and 1903."

TAKE notice that unless within three months from October 27, 1916, the persons, if any, who claim any interest in the lands hereinafter mentioned or in any one or more of such lands or to some interest therein make claim in person or in writing to the said lands or any of them or to some interest therein to J. M. Davies, Esq., Special Officer appointed under section 28 of "The Waste Lands Ordinances of 1897, 1899, 1900, and 1903," at his office at Fort, Colombo:

Such Special Officer, in pursuance of the powers vested in him by the said Ordinances, will declare by writing under his hand that the said lands, or such of them as to which no claim has been made, are the property of the Crown.

J. M. DAVIES,
Special Officer.

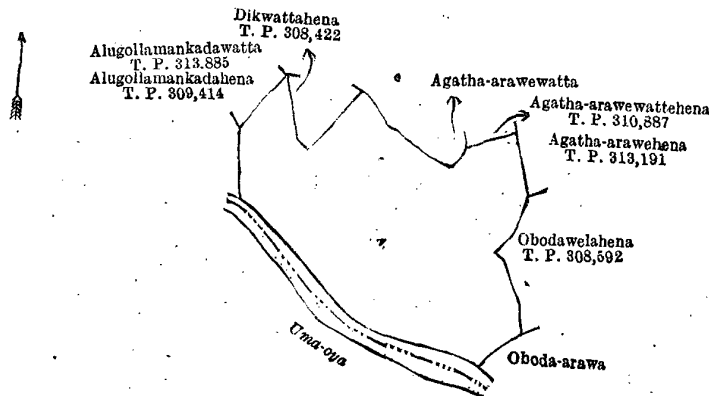
Description of the Lands referred to.

The following lots situated in the village of Ratambe, in the Yatipalata korale of the Udukinda division, in the Province of Uva, as described in the annexed diagrams:—

I.—Preliminary plan 40.

Lot.	Name of Land.	Extent, A. R. P.
1Z	Obadakapalla <i>alias</i> Tamakaraellehena.	9 0 29

and bounded as follows: on the north by Dikwattahena sold by the Crown (T. P. 308,422), Agatha-arawewatta claimed by Agatha-arawegedera Ranbandiya, Agatha-arawewattahena sold by the Crown (T. P. 310,887); on the east by Agatha-arawehena sold by the Crown (T. P. 313,191), Obadawelahena sold by the Crown (T. P. 308,592), Obada-arawa claimed by Cadar Meedeen and others; on the south by Uma-oya; on the west by Alugollamankadahena sold by the Crown (T. P. 309,414), Alugollamankadawatta sold by the Crown (T. P. 313,885).



Surveyor-General's Office,
Colombo, July 25, 1916.

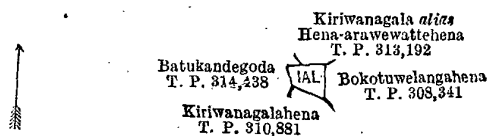
Scale of 8 Chains to an Inch.

G. K. THORNHILL,
for Surveyor-General.

II.—Preliminary plan 40.

Lot.	Name of Land.	Extent, A. R. P.
1AL	Kiriwanagalahena (cemetery)	0 0 27

and bounded as follows: on the north by Batukandegoda sold by the Crown (T. P. 314,438), Kiriwanagala *alias* Hena-arawewattahena sold by the Crown (T. P. 313,192); on the east by Bokotuwelangahena sold by the Crown (T. P. 308,341); on the south by Kiriwanagalahena sold by the Crown (T. P. 310,881); on the west by Batukandegoda sold by the Crown (T. P. 314,438).



Surveyor-General's Office,
Colombo, July 25, 1916.


Scale of 8 Chains to an Inch.

G. K. THORNHILL,
for Surveyor-General.

III.—Preliminary plan 40.

Lot.	Name of Land.	Extent, A. R. P.
5B	Godamadittaduwa (cemetery)	0 2 35

and bounded as follows: on the north and east by Katambe-ellapatana *alias* Kohombagastenna sold by the Crown; on the south by a road; on the west by Katambe-ellapatana *alias* Kohombagastenna sold by the Crown.



Surveyor-General's Office,
Colombo, July 25, 1916.


Scale of 8 Chains to an Inch.

G. K. THORNHILL,
for Surveyor-General.

IV.—Preliminary plan 40.

Lot.	Name of Land.	Extent, A. R. P.
15C	Diyakola-arawa (stream)	0 0 18

and bounded as follows : on the north by Diyakola-arawekumbura claimed by K. M. J. Fernando and another ; on the east and south by Uma-oya ; on the west by Diyakola-arawekumbura claimed by K. M. J. Fernando and another.



Surveyor-General's Office,
Colombo, July 25, 1916.

Scale of 8 Chains to an Inch.

G. K. THORNHILL,
for Surveyor-General.

V.—Preliminary plan 40.

Lot.	Name of Land.	Extent, A. R. P.
16A	Alugollemankadakumbura (stream)	0 0 12

and bounded as follows : on the north by Alugollemankadakumbura claimed by Tennekumburegedera Bolanda ; on the east by Alugollemankadahena sold by the Crown (T. P. 309,414) ; on the south by Uma-oya ; on the west by Alugollemankadahena sold by the Crown (T. P. 309,414).



Surveyor-General's Office,
Colombo, July 25, 1916.

Scale of 8 Chains to an Inch.

G. K. THORNHILL,
for Surveyor-General.

Uva S. O. 5—1916.

Uva Notice No. 6,045.

Notice under "The Waste Lands Ordinances of 1897, 1899, 1900, and 1903."

TAKE notice that unless within three months from October 27, 1916, the persons, if any, who claim any interest in the lands hereinafter mentioned or in any one or more of such lands or to some interest therein make claim in person or in writing to the said lands or any of them or to some interest therein to J. M. Davies, Esq., Special Officer appointed under section 28 of "The Waste Lands Ordinances of 1897, 1899, 1900, and 1903," at his office at Fort, Colombo :

Such Special Officer, in pursuance of the powers vested in him by the said Ordinances, will declare by writing under his hand that the said lands, or such of them as to which no claim has been made, are the property of the Crown.

J. M. DAVIES,
Special Officer.

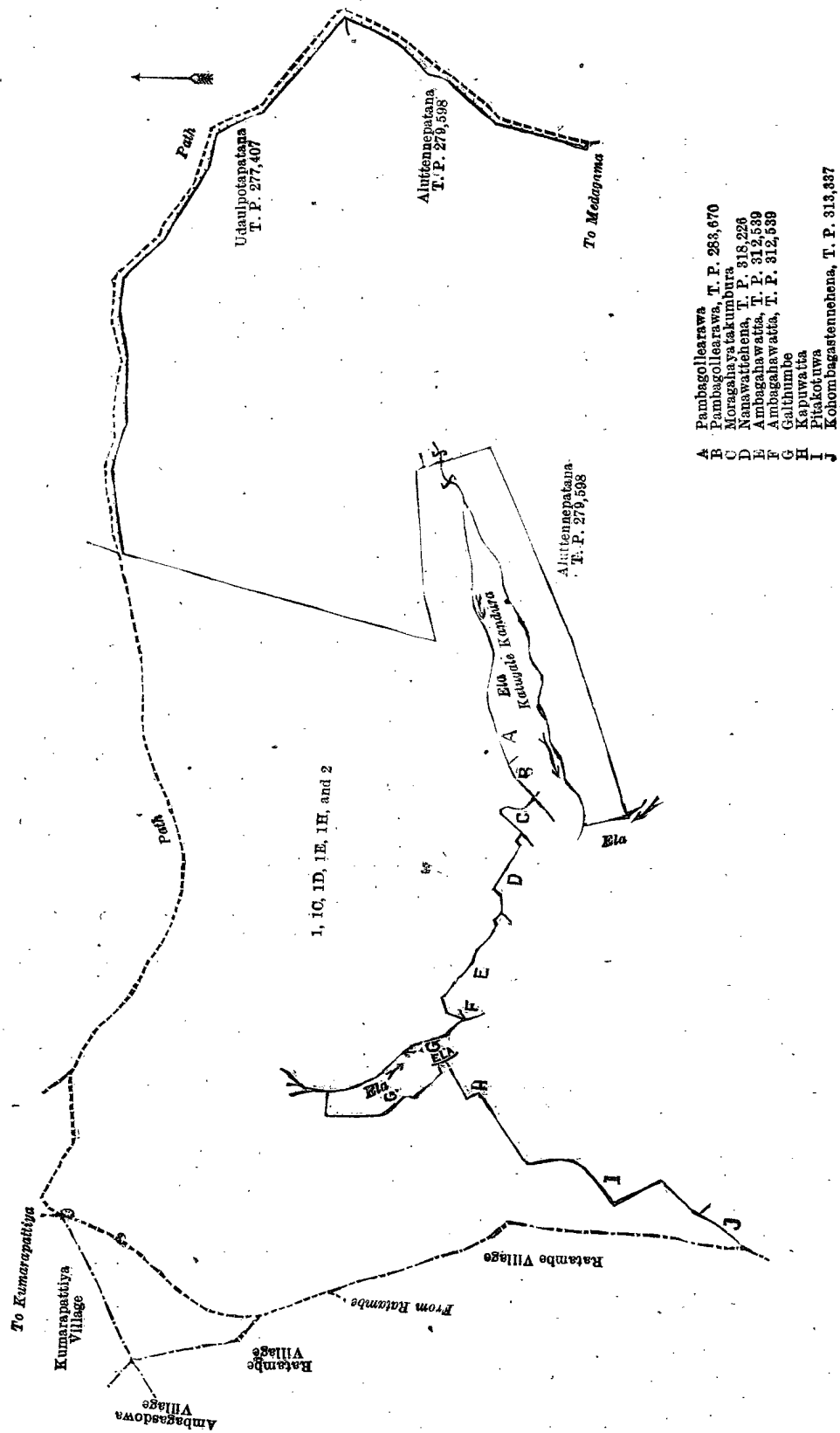
Description of the Lands referred to.

The following lots situated in the village of Katugala, in the Yatipalata korale of the Udukinda division, in the Province of Uva, as described in the annexed diagrams :—

I.—Preliminary plan 39.

Lot.	Name of Land.	Extent, A. R. P.
1	Wewadowepatana	48 2 30
1C	Udaulpotepatana (reservation along path)	0 3 21
1D	Pambagollepatana (reservation for protection of paddy field)	1 3 27
1E	Pambagollepatana (reservation for protection of paddy field)	4 1 15
1H	Udaulpotepatana (reservation along path)	0 1 5
2	Nanawattehena	12 1 10
		68 1 28

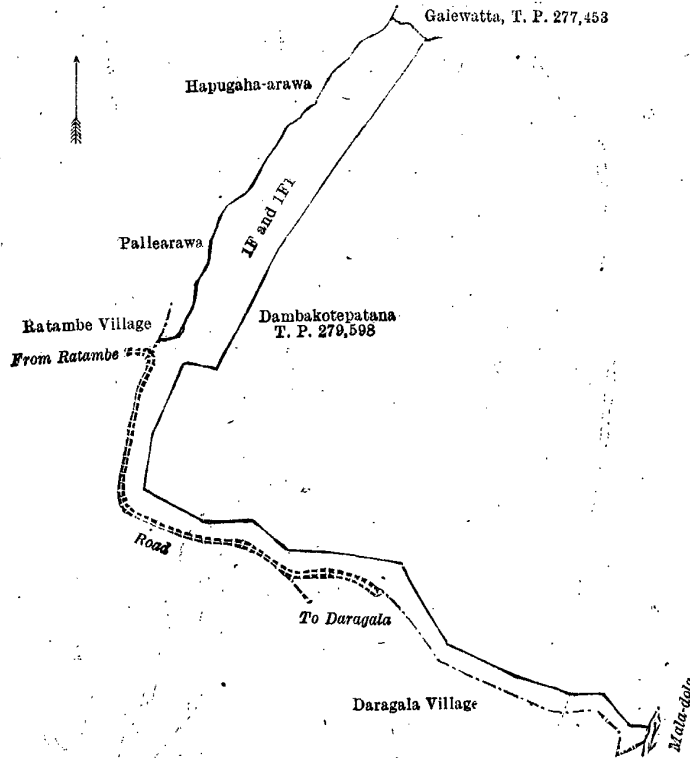
and bounded as follows : on the north by the village limit of Kumarapattiya, a path ; on the east by a path ; on the south by Aluttenepatana sold by the Crown (T. P. 279,598), Udaulpotana sold by the Crown (T. P. 277,407), Aluttenepatana sold by the Crown (T. P. 279,598), an ela, Katugalakandura, an ela, Pambagollearawa claimed by Tennekumburegedera Maddiliya Duraya, Pambagollearawa sold by the Crown (T. P. 283,670), Moragahayatakumbura claimed by Arambagahawatta Rambarana and Kotuwera Pansala, Nanawattehena sold by the Crown (T. P. 318,226), Ambagahawatta sold by the Crown (T. P. 312,539), Galthumbe claimed by the heirs of Kuna Meedeen and others, an ela, Galthumbe claimed by the heirs of Kuna Meedeen and others, Kapuwatta claimed by Kapuwattegedera Madduma, Pitakotuwa claimed by Watagodegedera Nipuna and others, Kohombagastennehena sold by the Crown (T. P. 313,337) ; on the west by the village limit of Rataimbe, the village limit of Ambagasdowa.



II.—Preliminary plan 39.

Lot.	Name of Land.	Extent, A. R. P.
1F	Rathpahehena (reservation for road)	2 3 5
1F1	Rathpahehena (reservation for paddy field)	4 2 8
		7 1 13

and bounded as follows : on the north by Hapugaha-arawa claimed by the heirs of Ana Kuna Meedeen, Galewatta sold by the Crown (T. P. 277,453) ; on the east by Dambakotapatana sold by the Crown, T. P. 279,598, Mala-dola ; on the south by the village limit of Daragala, the road from Daragala to Ratembe (the village limit of Ratembe) ; on the west by the road from Daragala to Ratembe (the village limit of Ratembe).



Surveyor-General's Office,
Colombo, July 29, 1916.

Scale of 8 Chains to an Inch.

G. K. THORNHILL,
for Surveyor-General.

Uva S. O. 6—1916.

Uva Notice No. 6,046.

Notice under "The Waste Lands Ordinances of 1897, 1899, 1900, and 1903."

TAKE notice that unless within three months from October 27, 1916, the person, if any, who claim any interest in the lands hereinafter mentioned or in any one or more of such lands appear before the Government Agent of the Province of Uva, and make claim to the said lands or any of them or to some interest therein :

Such Government Agent, in pursuance of the powers in him vested by Ordinance No. 1 of 1897, will declare by writing under his hand that the said lands or such of them to which no claim has been made, are the property of the Crown.

F. BARTLETT,
Government Agent.

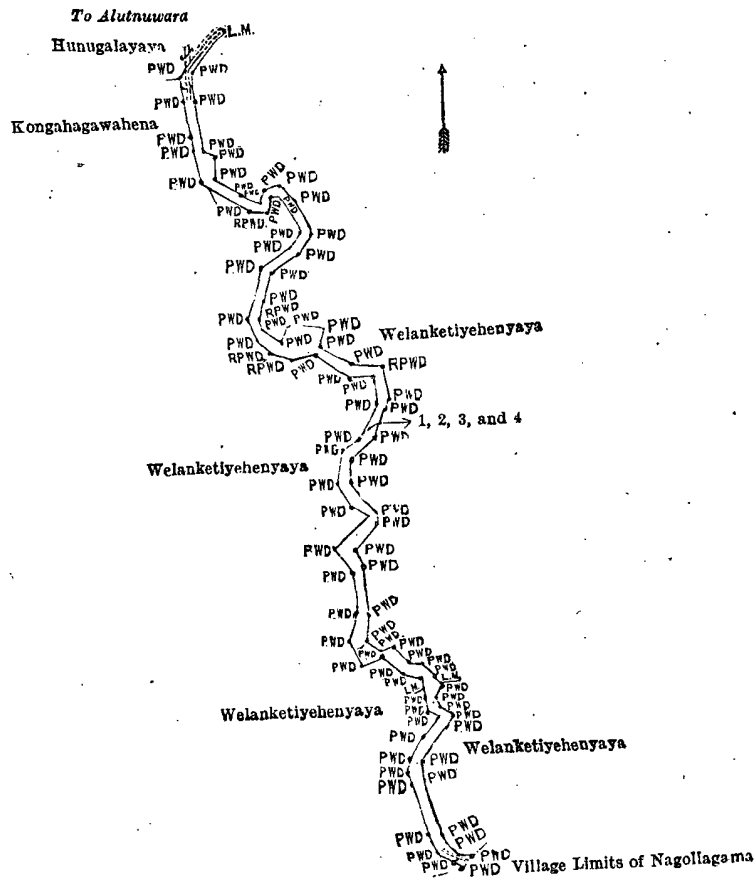
Description of the Lands referred to.

The following lots situated in the village of Akurukaduwa, in Oyapalata korale of the Wiyaluwa division, in the Province of Uva, as described in the annexed diagram :—

Preliminary plan 1,899.

Lot.	Name of Land.	Extent, A. R. P.
1	Kongahagawahena (reservation for road)	0 1 12
2	Welanketiyeheyaya (road and reservation)	7 2 32.62
3	Do. (to be made use of as a quarry)	0 2 27.62
4	Do. (road and reservation)	1 3 25.75
		10 2 17.99

and bounded as follows : on the north by Hunugalayaya claimed by M. Alutgedara Kuma and a road ; on the east by Welanketiyeheyaya claimed by A. R. J. A. M. Kiri Banda and others, and L. U. Tissahami ; on the south by the village limits of Nagollagama and Welanketiyeheyaya claimed by L. U. Tissahami ; and on the west by Welanketiyeheyaya claimed by L. U. Tissahami and A. R. J. A. M. Kiri Banda and others, and Kongahagawahena claimed by U. Appuhami.



Surveyor-General's Office,
Colombo, August 31, 1916

Scale of 16 Chains to an Inch.

C. R. LUNDIE,
for Surveyor-General.