

Ceylon Government Gazette

Published by Authority.

No. 6,832 — FRIDAY, NOVEMBER 3, 1916.

PART I.—General: Minutes, Proclamations, Appointments, and General Government Notifications.
PART II.—Legal and Judicial.
PART III.—Provincial Administration.
PART IV.—Land Settlement.
PART V.—Mercantile, Marine, Municipal, Local, &c.

Separate paging is given to each Part, in order that it may be filed separately.

Part IV.—Land Settlement.

	PAGE		PAGE
Final Orders	1201	Preliminary Notices	1220

FINAL ORDERS.

Matale S. O. No. 1.

Order under Section 2 of "The Waste Lands Ordinances of 1897, 1899, 1900, and 1903," declaring Land to be Crown Property.

In the matter of the land commonly called or known as Eluwanakandekale and Dannigamakele (proposed game sanctuary), situate in the Gangala Udasiya pattu and Laggala Pallesiya pattu of Matale East division of the Matale District, in the Central Province, and of "The Waste Lands Ordinances of 1897, 1899, 1900, and 1903."

THE notice required by section 1 of "The Waste Lands Ordinances of 1897, 1899, 1900, and 1903," having been duly published in manner prescribed by that section in respect of the above-named land (*vide* Notice No. 5,894), and no claim having been made to the said land or to any interest therein within the period of three months from the date specified in the said notice, I, John Murray Davies, Special Officer appointed under section 28 of the said Ordinances, under and by virtue of the powers vested in me in that behalf by section 2 of the said Ordinances, do hereby, on this 4th day of October, 1916, order and declare that the said land, as more fully described herein below, situate in the Gangala Udasiya pattu and Laggala Pallesiya pattu of Matale East division of the Matale District, in the Central Province, and shown as lot 1 in topo preliminary plan 1 and in the annexed diagram, and containing in extent 43,921 acres 1 rood and 4 perches, is the property of the Crown.

Description of the Land referred to.

The land commonly called or known as Eluwanakandekale and Dannigamakele (proposed game sanctuary), situated in Gangala Udasiya pattu and Laggala Pallesiya pattu of Matale East division of the Matale District, in the Central Province, containing in extent 43,921 acres 1 rood and 4 perches, shown as lot 1 in topo preliminary plan 1 and in the annexed diagram; and bounded as follows: on the north by the Amban-ganga, the boundary of the North-Central Province, the Wasgomuwa-oya (the boundary of the North-Central Province); on the east by the Mahaweli-ganga (the boundary of the Eastern Province); on the south by the Dunuwila-oya, the Danegamu-oya, Danigamamukulana belonging to the Crown; on the west by Akarahediya Wasama, the boundary of the Gangala Udasiya pattu, Elangahapote-elamukulana belonging to the Crown, the Elangahapota-ela, the Kalu-ganga, the Amban-ganga.

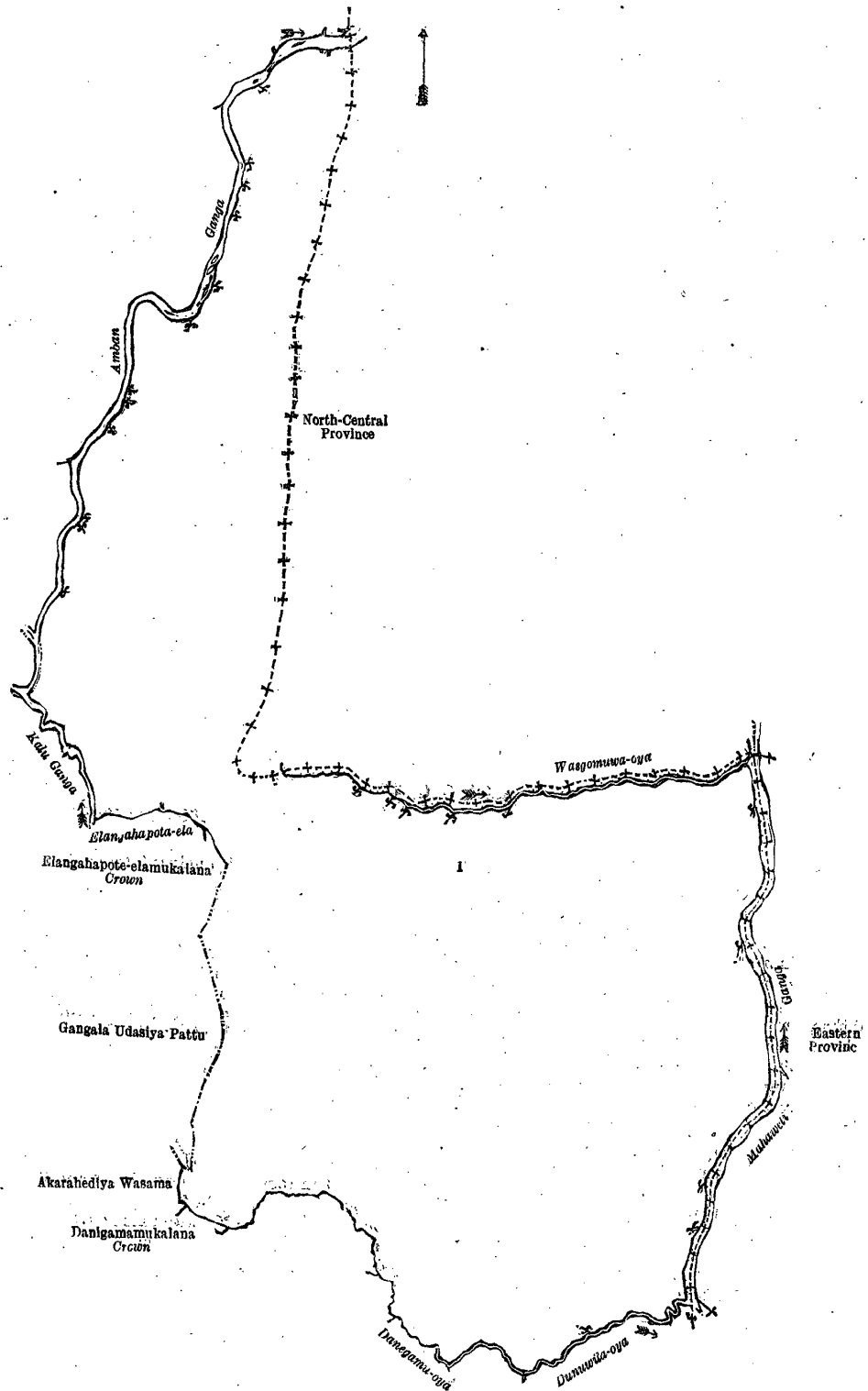
[For Diagram see page 1202.]

Hambantota S. O. No. 1,311.

Order under Section 4, Sub-section (1), of "The Waste Lands Ordinances of 1897, 1899, 1900, and 1903," admitting Land to be Private Property.

In the matter of the land commonly called or known as Punchihelambagahahena, situate in the village of Buddiyagama, in the West Giruwa pattu of the Hambantota District, in the Southern Province, and of "The Waste Lands Ordinances of 1897, 1899, 1900, and 1903."

WHEREAS in pursuance of section 1 of the said Ordinances it was duly notified on the 30th day of May, 1913, that if no claim to the land commonly called or known as Punchihelambagahahena, situate in the village of Buddiyagama, in the West Giruwa pattu of the Hambantota District, in the Southern Province, containing in extent 1 rood and 8 perches,



Surveyor-General's Office,
Colombo, April 20, 1916.

Scale of 2 Miles to an Inch.

G. K. THORNHILL,
for Surveyor-General.

October 4, 1916.

J. M. DAVIES,
Special Officer.

and shown as lot 27 in preliminary plan 231, as described in the annexed diagram, was made to Walter Ernest Wait, Special Officer appointed under section 28 of the said Ordinances, within the period of three months from the date specified in such notice, such land would be declared the property of the Crown, and dealt with on account of the Crown (*vide* Notice No. 4,887):

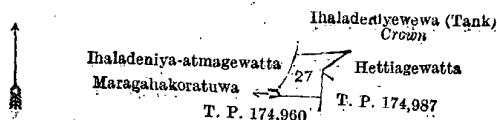
And whereas Vidana Patirana Don Andris made claim thereto, and Walter Ernest Wait, Special Officer appointed under section 28 of the said Ordinances, made due inquiry into such claim, I, Thomas Graham Willett, Special Officer appointed under section 28 of the said Ordinances, with the consent of His Excellency the Governor, do hereby admit the claim of the said claimant to the said land, as more fully described herein below, under section 4, sub-section (1), of the said Ordinances.

Description of the Land referred to.

The following lot situated in the village of Buddiyagama, in the West Giruwa pattu of the Hambantota District, in the Southern Province, as described in the annexed diagram:—

Lot.	Name of Land.	Extent, A. R. P.
27	Punchihelambagahahena	0 1 8

and bounded as follows: on the north by Ihaladeniyewewa (tank) to be declared the property of the Crown under the Waste Lands Ordinances; on the east by Hettiagewatta claimed by Mrs. Illangakoon, T. P. 174,987; on the south by T. P. 174,960; on the west by Maragahakoratuwa claimed by Kiripitiyage Dingi Hamy, Ihaladeniya-atmagewatta claimed by Wirakoon Gamachehige Don Davith.



Surveyor-General's Office,
Colombo, May 2, 1916.

Scale of 8 Chains to an Inch.

A. H. G. DAWSON,
for Surveyor-General.

July 21, 1916.

T. G. WILLETT,
Special Officer.

Kurunegala S. O. No. 1,451.

Order under Section 4, Sub-section (1), of "The Waste Lands Ordinances of 1897, 1899, 1900, and 1903."

In the matter of the land commonly called or known as Kongahahena, situate in the village of Tissogama, in the Kinyama korale of the Katugampola hatpattu of the Kurunegala District, in the North-Western Province, and of "The Waste Lands Ordinances of 1897, 1899, 1900, and 1903."

WHEREAS in pursuance of section 1 of the said Ordinances it was duly declared and notified on the 22nd day of May, 1914, that if no claim to the land commonly called or known as Kongahahena, situate in the village of Tissogama, in the Kinyama korale of the Katugampola hatpattu of the Kurunegala District, in the North-Western Province, containing in extent 3 acres and 5 perches, and shown as lot 7E in preliminary plan 1,417 and in the annexed diagram, was made to John Murray Davies, Special Officer appointed under section 28 of the said Ordinances, within the period of three months from the date specified in the said notice, such land would be declared the property of the Crown, and dealt with on account of the Crown (*vide* Notice No. 5,210):

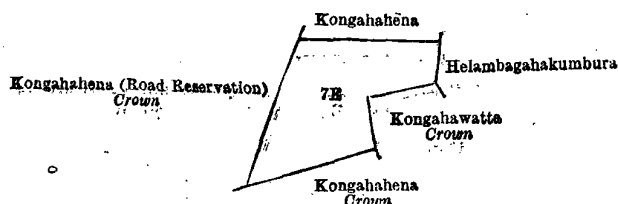
And whereas Ratnayaka Mudiyansele Punchirala made claim thereto, and I, John Murray Davies, Special Officer appointed under section 28 of the said Ordinances, made due inquiry into such claim, and whereas the said claimant and I, with the consent of His Excellency the Governor, came to an agreement in writing dated the 17th day of November, 1914, concerning the said land, under section 4, sub-section (1), of the said Ordinances, whereby it was agreed that the said claimant should be declared, along with Ratnayaka Mudiyansele Dingiri Menika of Padiwela, the purchasers of the said land, upon payment, on or before the 17th day of February, 1915, to the Government Agent at Kurunegala, or to the Treasury Officer at Chilaw, or to the Settlement Officer, of a sum of Rupees Twenty-two and Cents Fifty only (Rs. 22.50), as the purchase amount of the said land, and whereas the said amount has been duly paid by the said claimant, he is hereby, in pursuance of the agreement aforementioned, declared, along with the said Ratnayaka Mudiyansele Dingiri Menika, to be the purchasers of the said land, as more fully described herein below.

Description of the Land referred to.

The following lot situated at the village of Tissogama, in the Kinyama korale of the Katugampola hatpattu of the Kurunegala District, in the North-Western Province, as described in the annexed diagram:—

Lot.	Name of Land.	Extent, A. R. P.
7E	Kongahahena	3 0 5

and bounded as follows: on the north by Kongahahena (private); on the east by Helambagahakumbura claimed by Telisingha Mudiyansele Punchirala, ex-Vidane and another, Kongahawatta belonging to the Crown; on the south by Kongahahena to be declared the property of the Crown under the Waste Lands Ordinances; on the west by Kongahahena (road reservation) to be declared the property of the Crown under the Waste Lands Ordinances.



Surveyor-General's Office,
Colombo, May 8, 1916.

Scale of 8 Chains to an Inch.

A. H. G. DAWSON,
for Surveyor-General.

August 2, 1916.

J. M. DAVIES,
Special Officer.

Kurunegala S. O. No. 1,452.

Order under Section 4, Sub-section (1), of "The Waste Lands Ordinances of 1897, 1899, 1900, and 1903."

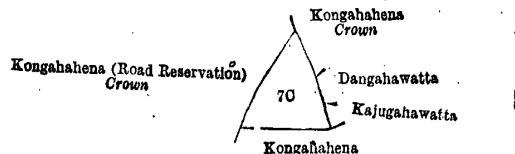
In the matter of the land commonly called or known as Kongahahena, situate in the village of Tissogama, in the Kinyama korale of the Katugampola hatpattu of the Kurunegala District, in the North-Western Province, and of "The Waste Lands Ordinances of 1897, 1899, 1900, and 1903."

WHEREAS in pursuance of section 1 of the said Ordinances it was duly declared and notified on the 22nd day of May, 1914, that if no claim to the land commonly called or known as Kongahahena, situate in the village of Tissogama, in the Kinyama korale of the Katugampola hatpattu of the Kurunegala District, in the North-Western Province, containing in extent 1 acre and 3 perches, and shown as lot 7C in preliminary plan 1,417 and in the annexed diagram, was made to John Murray Davies, Special Officer appointed under section 28 of the said Ordinances, within the period of three months from the date specified in the said notice, such land would be declared the property of the Crown, and dealt with on account of the Crown (*vide* Notice No. 5,210):

And whereas (1) Telisingha Mudiyansele Poddihamy and (2) Madurusingha Mudiyansele Kaluhamy made claim thereto, and I, John Murray Davies, the aforesaid Special Officer appointed under section 28 of the said Ordinances, made due inquiry into such claim, and whereas the said claimants and I, with the consent of His Excellency the Governor, came to an agreement in writing dated the 17th day of November, 1914, concerning the said land, under section 4, sub-section (1), of the said Ordinances, whereby it was agreed that the said claimants should be declared the purchasers of the said land upon payment, on or before the 17th day of February, 1915, to the Government Agent at Kurunegala, or to the Treasury Officer at Chilaw, or to the Settlement Officer, of a sum of Rupees Eight only (Rs. 8), as the purchase amount of the said land, and whereas the said amount has been duly paid by the said claimants, they are hereby, in pursuance of the agreement aforementioned, declared to be the purchasers of the said land, as more fully described herein below.

Description of the Land referred to.

The land commonly called or known as Kongahahena, situated in the village of Tissogama, in the Kinyama korale of the Katugampola hatpattu of the Kurunegala District of the North-Western Province, containing in extent 1 acre and 3 perches, shown as lot 7C in preliminary plan 1,417 and in the annexed diagram, and bounded as follows: on the north by Kongahahena (road reservation) and Kongahahena to be declared the property of the Crown under the Waste Lands Ordinances; on the east by Kongahahena to be declared the property of the Crown under the Waste Lands Ordinances, Dangahawatta claimed by Telisinghe Mudiyansele Kaluhamy of Maunawa, Kajugahawatta claimed by Telesinghe Mudiyansele Kaluhamy of Maunawa; on the south by Kongahahena (private); on the west by Kongahahena (road reservation) to be declared the property of the Crown under the Waste Lands Ordinances.



Surveyor-General's Office,
Colombo, May 8, 1916.

Scale of 8 Chains to an Inch.

A. H. G. DAWSON,
for Surveyor-General

August 2, 1916. J. M. DAVIES,
Special Officer.

Kurunegala S. O. No. 1,453.

Order under Section 4, Sub-section (1), of "The Waste Lands Ordinances of 1897, 1899, 1900, and 1903."

In the matter of the land commonly called or known as Halambagahawatta, situate in the village of Tissogama, in the Kinyama korale of the Katugampola hatpattu of the Kurunegala District, in the North-Western Province, and of "The Waste Lands Ordinances of 1897, 1899, 1900, and 1903."

WHEREAS in pursuance of section 1 of the said Ordinances it was duly declared and notified on the 22nd day of May, 1914, that if no claim to the land commonly called or known as Halambagahawatta, situate in the village of Tissogama, in the Kinyama korale of the Katugampola hatpattu of the Kurunegala District, in the North-Western Province, containing in extent 1 acre 3 roods and 29 perches, and shown as lot 7H in preliminary plan 1,417 and in the annexed diagram, was made to John Murray Davies, Special Officer appointed under section 28 of the said Ordinances, within the period of three months from the date specified in the said notice, such land would be declared the property of the Crown, and dealt with on account of the Crown (*vide* Notice No. 5,210):

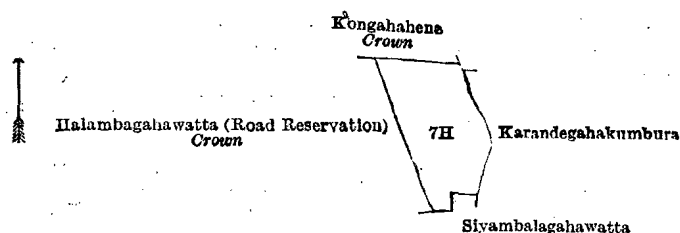
And whereas Subasingha Arachchillage Augustinu made claim thereto, and John Murray Davies, Special Officer appointed under section 28 of the said Ordinances, made due inquiry into such claim, and whereas the said claimant and I, with the consent of His Excellency the Governor, came to an agreement in writing dated the 17th day of November, 1914, concerning the said land, under section 4, sub-section (1), of the said Ordinances, whereby it was agreed that the said claimant should be declared the purchaser of the said land upon payment, on or before the 17th day of February, 1915, to the Government Agent at Kurunegala, or to the Treasury Officer at Chilaw, or to the Settlement Officer, of a sum of Rupees Fifteen only (Rs. 15), as the purchase amount of the said land, and whereas the said amount has been duly paid by the said claimant, he is hereby, in pursuance of the agreement aforementioned, declared to be the purchaser of the said land, as more fully described herein below.

Description of the Land referred to.

The following lot situated at the village of Tissogama, in the Kinyama korale of the Katugampola hatpattu of the Kurunegala District, in the North-Western Province, as described in the annexed diagram:—

Lot.	Name of Land.	Extent, A. R. P.
7H	Halambagahawatta	1 3 29

and bounded as follows: on the north by Kongahahena to be declared the property of the Crown under the Waste Lands Ordinances; on the east by Karandegahakumbura claimed by Mudalihamy and others; on the south by Siyambalagahawatta claimed by Telisinghe Mudiyansele Kaluhamy and another; on the west by Halambagahawatta (road reservation) to be declared the property of the Crown under the Waste Lands Ordinances.



Surveyor-General's Office,
Colombo, May 8, 1916.

Scale of 8 Chains to an Inch.

A. H. G. DAWSON,
for Surveyor-General.

August 2, 1916.

J. M. DAVIES,
Special Officer.

Kurunegala S. O. No. 1,454.

Order under Section 4, Sub-section (1), of "The Waste Lands Ordinances of 1897, 1899, 1900, and 1903."

In the matter of the land commonly called or known as Wewagawawatta, situate in the village of Tissogama, in the Kinyama korale of the Katugampola hatpattu of the Kurunegala District, in the North-Western Province, and of "The Waste Lands Ordinances of 1897, 1899, 1900, and 1903."

WHEREAS in pursuance of section 1 of the said Ordinances it was duly declared and notified on the 22nd day of May, 1914, that if no claim to the land commonly called or known as Wewagawawatta, situate in the village of Tissogama, in the Kinyama korale of the Katugampola hatpattu of the Kurunegala District, in the North-Western Province, containing in extent 1 acre 2 roods and 8 perches, and shown as lot 1D in preliminary plan 1,417 and in the annexed diagram, was made to John Murray Davies, Special Officer appointed under section 28 of the said Ordinances, within the period of three months from the date specified in the said notice, such land would be declared the property of the Crown, and dealt with on account of the Crown (*vide* Notice No. 5,210):

And whereas (1) Ratnayaka Mudiyansele Silinduhamy and (2) Weerakoon Mudiyansele Pinhamy, ex-Vidane, made claim thereto, and I, John Murray Davies, Special Officer appointed under section 28 of the said Ordinances, made due inquiry into such claim, and whereas the said claimant and I, with the consent of His Excellency the Governor, came to an agreement in writing dated the 17th day of November, 1914, concerning the said land, under section 4, sub-section (1), of the said Ordinances, whereby it was agreed that the said claimants should be declared the purchasers of the said land upon payment, on or before the 17th day of February, 1915, to the Government Agent at Kurunegala, or to the Treasury Officer at Chilaw, or to the Settlement Officer, of a sum of Rupees Twelve only (Rs. 12), as the purchase amount of the said land, and whereas the said amount has been duly paid by the said claimants, they are hereby, in pursuance of the agreement aforementioned, declared to be the purchasers of the said land, as more fully described herein below.

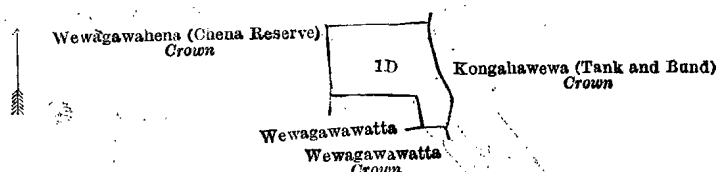
Description of the Land referred to.

The following lot situated at the village of Tissogama, in the Kinyama korale of the Katugampola hatpattu of the Kurunegala District, in the North-Western Province, as described in the annexed diagram:—

Preliminary plan 1,417.

Lot.	Name of Land.	Extent, A. R. P.
ID	Wewagawawatta	1 2 8

and bounded as follows: on the north by Wewagawahena (chena reserve) to be declared the property of the Crown under the Waste Lands Ordinances; on the east by Kongahawewa (tank and bund) to be declared the property of the Crown under the Waste Lands Ordinances; on the south by Wewagawawatta to be declared the property of the Crown under the Waste Lands Ordinances, Wewagawawatta claimed by Telisingha Mudiyansele Menikrala; on the west by Wewagawahena (chena reserve) to be declared the property of the Crown under the Waste Lands Ordinances.



Surveyor-General's Office,
Colombo, May 8, 1916.

Scale of 8 Chains to an Inch.

A. H. G. DAWSON,
for Surveyor-General.

August 2, 1916.

J. M. DAVIES,
Special Officer.

Kurunegala S. O. No. 1,455.

Order under Section 4, Sub-section (1), of "The Waste Lands Ordinances of 1897, 1899, 1900, and 1903."

In the matter of the land commonly called or known as Wewagawahena, situate in the village of Tissogama, in the Kinyama korale of the Katugampola hatpattu of the Kurunegala District, in the North-Western Province, and of "The Waste Lands Ordinances of 1897, 1899, 1900, and 1903."

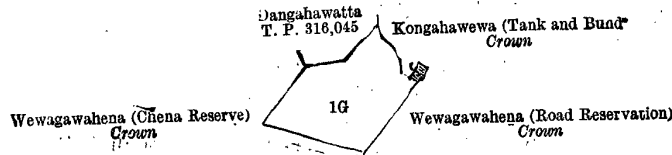
WHEREAS in pursuance of section 1 of the said Ordinances it was duly declared and notified on the 22nd day of May, 1914, that if no claim to the land commonly called or known as Wewagawahena, situate in the village of Tissogama, in the Kinyama korale of the Katugampola hatpattu of the Kurunegala District, in the North-Western Province, containing in extent 2 acres and 4 perches, and shown as lot 1G in preliminary plan 1,417 and in the annexed diagram, was made to John Murray Davies, Special Officer appointed under section 28 of the said Ordinances, within the period of three months from the date specified in the said notice, such land would be declared the property of the Crown, and dealt with on account of the Crown (*vide* Notice No. 5,210):

And whereas Ratnayaka Mudiyansele Punchirala made claim thereto, and I, John Murray Davies, Special Officer appointed under section 28 of the said Ordinances, made due inquiry into such claim, and whereas the said claimant and I, with the consent of His Excellency the Governor, came to an agreement in writing dated the 17th day of November, 1914, concerning the said land, under section 4, sub-section (1), of the said Ordinances, whereby it was agreed that the said claimant should be declared the purchaser of the said land upon payment, on or before the 17th day of February, 1915, to the Government Agent at Kurunegala, or to the Treasury Officer at Chilaw, or to the Settlement Officer, of a sum of

Rupees Fifteen only (Rs. 15), as the purchase amount of the said land, and whereas the said amount has been duly paid by the said claimant, he is hereby, in pursuance of the agreement aforementioned, declared to be the purchaser of the said land, as more fully described herein below.

Description of the Land referred to.

The land commonly called or known as Wewagawahena, situated in the village of Tissogama, in the Kinyama korale of the Katugampola hatpattu of the Kurunegala District, in the North-Western Province, containing in extent 2 acres and 4 perches, shown as lot 1G in preliminary plan 1,417 and in the annexed diagram; and bounded as follows: on the north by Dangahawatta granted at half-improved value (T. P. 316,045), Kongahawewa (tank and bund) to be declared the property of the Crown under the Waste Lands Ordinances; on the east by Wewagawahena (road reservation) to be declared the property of the Crown under the Waste Lands Ordinances; on the south and west by Wewagawahena (chena reservation) to be declared the property of the Crown under the Waste Lands Ordinances.



Surveyor-General's Office,
Colombo, May 8, 1916.

Scale of 8 Chains to an Inch.

August 2, 1916.

J. M. DAVIES,
Special Officer.

A. H. G. DAWSON,
for Surveyor-General.

Kurunegala S. O. No. 1,456.

Order under Section 4, Sub-section (1), of "The Waste Lands Ordinances of 1897, 1899, 1900, and 1903."

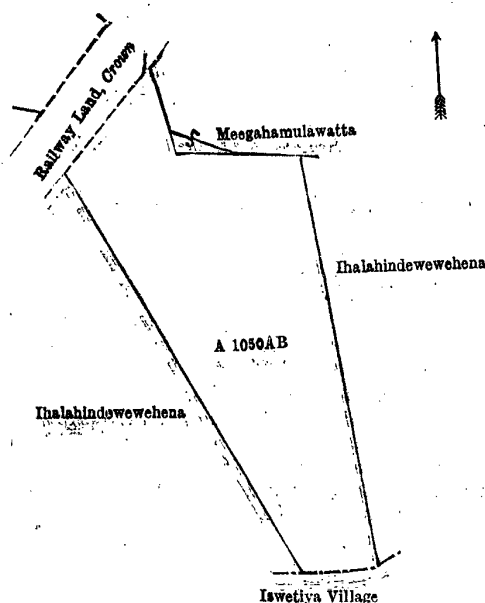
In the matter of the land commonly called or known as Ihalahindewewehena, situate in the village of Hindewewa, in the Mahagalboda Egoda korale of the Hiriya hatpattu of the Kurunegala District, in the North-Western Province, and of "The Waste Lands Ordinances of 1897, 1899, 1900, and 1903."

WHEREAS in pursuance of section 1 of the said Ordinances it was duly declared and notified on the 7th day of February, 1913, that if no claim to the land commonly called or known as Ihalahindewewehena, situate in the village of Hindewewa, in the Mahagalboda Egoda korale of the Hiriya hatpattu of the Kurunegala District, in the North-Western Province, containing in extent 3 acres 2 roods and 25 perches, and shown as lot A 1050AB in preliminary plan 2,034 and in the annexed diagram, was made to John Murray Davies, Special Officer appointed under section 28 of the said Ordinances, within the period of three months from the date specified in the said notice, such land would be declared the property of the Crown, and dealt with on account of the Crown (*vide* Notice No. 4,741):

And whereas Dassanayaka Ratna Mudiyansele Sirimalhamy made claim thereto, and I, John Murray Davies, Special Officer appointed under section 28 of the said Ordinances, made due inquiry into such claim, and whereas the said claimant and I, with the consent of His Excellency the Governor, came to an agreement in writing dated the 21st day of May, 1913, concerning the said land, under section 4, sub-section (1), of the said Ordinances, whereby it was agreed that the said claimant should be declared the purchaser of the said land upon payment, on or before the 21st day of August, 1913, to the Government Agent at Kurunegala, or to the Settlement Officer, of a sum of Rupees Fifty-six only (Rs. 56), as the purchase amount of the said land, and whereas the said amount has been duly paid by the said claimant, he is hereby, in pursuance of the agreement aforementioned, declared to be the purchaser of the said land, as more fully described herein below.

Description of the Land referred to.

The land commonly called or known as Ihalahindewewehena, situate in the village of Hindewewa, in the Mahagalboda Egoda korale of the Hiriya hatpattu of the Kurunegala District, in the North-Western Province, and containing in extent 3 acres 2 roods and 25 perches, and shown as lot A 1050AB in preliminary plan 2,034 and in the annexed diagram; and bounded as follows: on the north by Railway land claimed by the Crown, Meeghamulawatta sold by the Crown; on the east by Ihalahindewewehena sold to Bajjurallage Dingiri Menika under the Waste Lands Ordinances; on the south by the village limit of Iswetiya; on the west by Ihalahindewewehena sold to Gunaratne Unnanse under the Waste Lands Ordinances.



Surveyor-General's Office,
Colombo, April 7, 1915.

Scale of 4 Chains to an Inch.

July 26, 1916.

J. M. DAVIES,
Special Officer.

G. K. THORNHILL,
for Surveyor-General.

Kurunegala S. O. No. 1,457.**Order under Section 4, Sub-section (1), of "The Waste Lands Ordinances of 1897, 1899, 1900, and 1903."**

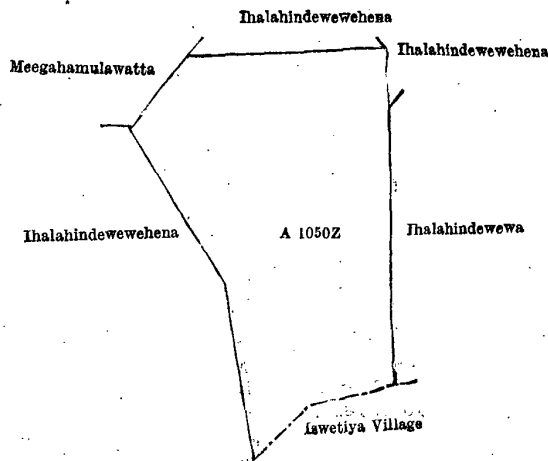
In the matter of the land commonly called or known as Ihalahindewewehena, situate in the village of Hindewewa, in the Mahagalboda Egoda korale of the Hiriyala hatpattu of the Kurunegala District, in the North-Western Province, and of "The Waste Lands Ordinances of 1897, 1899, 1900, and 1903."

WHEREAS in pursuance of section 1 of the said Ordinances it was duly declared and notified on the 7th day of February, 1913, that if no claim to the land commonly called or known as Ihalahindewewehena, situate in the village of Hindewewa, in the Mahagalboda Egoda korale of the Hiriyala hatpattu of the Kurunegala District, in the North-Western Province, containing in extent 3 acres 1 rood and 32 perches, and shown as lot A 1050Z in preliminary plan 2,034 and in the annexed diagram, was made to John Murray Davies, Special Officer appointed under section 28 of the said Ordinances, within the period of three months from the date specified in the said notice, such land would be declared the property of the Crown, and dealt with on account of the Crown (*vide* Notice No. 4,741):

And whereas Dassanayaka Ratna Mudiyansele Mudalihamy, Vidane, made claim thereto, and I, John Murray Davies, Special Officer appointed under section 28 of the said Ordinances, made due inquiry into such claim, and whereas the said claimant and I, with the consent of His Excellency the Governor, came to an agreement in writing dated the 21st day of May, 1913, concerning the said land, under section 4, sub-section (1), of the said Ordinances, whereby it was agreed that the said claimant should be declared the purchaser of the said land upon payment, on or before the 21st day of August, 1913, to the Government Agent at Kurunegala, or to the Settlement Officer, of a sum of Rupees Fifty-six only (Rs. 56), as the purchase amount of the said land, and whereas the said amount has been duly paid by the said claimant, he is hereby, in pursuance of the agreement aforementioned, declared to be the purchaser of the said land, as more fully described herein below.

Description of the Land referred to.

The land commonly called or known as Ihalahindewewehena, situate in the village of Hindewewa, in the Mahagalboda Egoda korale of the Hiriyala hatpattu of the Kurunegala District, in the North-Western Province, and containing in extent 3 acres 1 rood and 32 perches, and shown as lot A 1050Z in preliminary plan 2,034 and in the annexed diagram; and bounded as follows: on the north by Meegahamulawatta sold by the Crown, Ihalahindewewehena sold to Punchirallage Dingiri Menika under the Waste Lands Ordinances; on the east by Ihalahindewewehena sold to Ukku Menika under the Waste Lands Ordinances, Ihalahindewewa sold to Puchi Menika, Ranhami, and Kalu Menika under the Waste Lands Ordinances; on the south by the village limit of Iswetiya; on the west by Ihalahindewewehena sold to Bajjurallage Dingiri Menika under the Waste Lands Ordinances.



Surveyor-General's Office,
Colombo, April 7, 1915.

Scale of 4 Chains to an Inch.

G. K. THORNHILL,
for Surveyor-General.

July 26, 1916.

J. M. DAVIES,
Special Officer.

Kurunegala S. O. No. 1,458.**Order under Section 4, Sub-section (1), of "The Waste Lands Ordinances of 1897, 1899, 1900, and 1903."**

In the matter of the land commonly called or known as Ihalahindewewehena, situate in the village of Hindewewa, in the Mahagalboda Egoda korale of the Hiriyala hatpattu of the Kurunegala District, in the North-Western Province, and of "The Waste Lands Ordinances of 1897, 1899, 1900, and 1903."

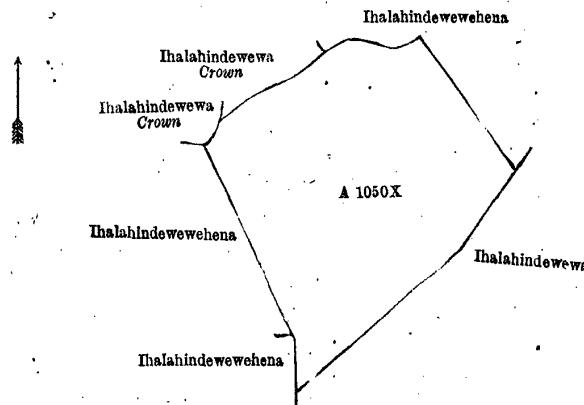
WHEREAS in pursuance of section 1 of the said Ordinances it was duly declared and notified on the 7th day of February, 1913, that if no claim to the land commonly called or known as Ihalahindewewehena, situate in the village of Hindewewa, in the Mahagalboda Egoda korale of the Hiriyala hatpattu of the Kurunegala District, in the North-Western Province, containing in extent 3 acres 1 rood and 31 perches, and shown as lot A 1050X in preliminary plan 2,034 and in the annexed diagram, was made to John Murray Davies, Special Officer appointed under section 28 of the said Ordinances, within the period of three months from the date specified in the said notice, such land would be declared the property of the Crown, and dealt with on account of the Crown (*vide* Notice No. 4,741):

And whereas Dassanayaka Ratna Mudiyansele Ukku Menika made claim thereto, and I, John Murray Davies, Special Officer appointed under section 28 of the said Ordinances, made due inquiry into such claim, and whereas the said claimant and I, with the consent of His Excellency the Governor, came to an agreement in writing dated the 21st

day of May, 1913, concerning the said land; under section 4, sub-section (1), of the said Ordinances, whereby it was agreed that the said claimant should be declared the purchaser of the said land upon payment, on or before the 21st day of August, 1913, to the Government Agent at Kurunegala, or to the Settlement Officer, of a sum of Rupees Fifty-six only (Rs. 56), as the purchase amount of the said land, and whereas the said amount has been duly paid by the said claimant, he is hereby, in pursuance of the agreement aforementioned, declared to be the purchaser of the said land, as more fully described herein below.

Description of the Land referred to.

The land commonly called or known as Ihalahindewewehena, situate in the village of Hindewewa, in the Mahagalboda Egoda korale of the Hiriyala hatpattu of the Kurunegala District, in the North-Western Province, and containing in extent 3 acres 1 rood and 31 perches, and shown as lot A 1050X in preliminary plan 2,034 and in the annexed diagram; and bounded as follows: on the north by Ihalahindewewa declared the property of the Crown under the Waste Lands Ordinances, Ihalahindewewa claimed by the Crown, Ihalahindewewehena sold to Kiri Banda under the Waste Lands Ordinances, Ihalahindewewa sold to Punchi Menika, Ranhami, and Kalu Menika under the Waste Lands Ordinances; on the east by Ihalahindewewa sold to Kiri Banda under the Waste Lands Ordinances, Ihalahindewewa sold to Punchi Menika, Ranhami, and Kalu Menika under the Waste Lands Ordinances; on the south by Ihalahindewewa sold to Punchi Menika, Ranhami, and Kalu Menika under the Waste Lands Ordinances; on the west by Ihalahindewewehena sold to Mudalihamy Vidane under the Waste Lands Ordinances, Ihalahindewewehena sold to Punchiralalage Dingiri Menika under the Waste Lands Ordinances.



Surveyor-General's Office,
Colombo, April 7, 1915.

Scale of 4 Chains to an Inch.

G. K. THORNHILL,
for Surveyor-General.

J. M. DAVIES,
Special Officer.

July 26, 1916.

Kurunegala S. O. No. 1,459.

Order under Section 4, Sub-section (1), of "The Waste Lands Ordinances of 1897, 1899, 1900, and 1903."

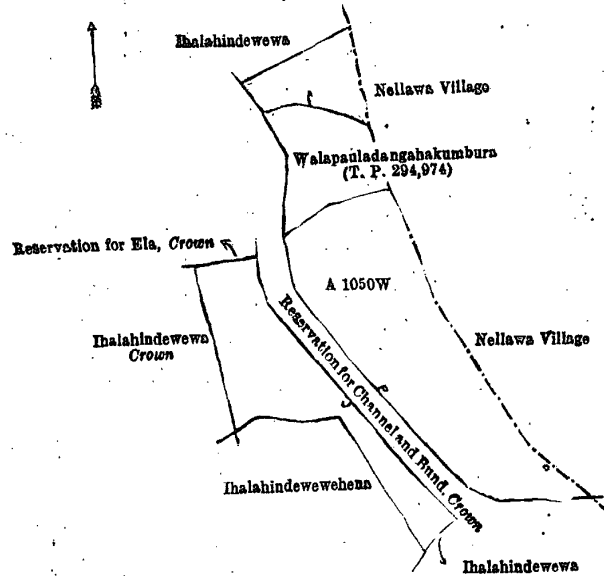
In the matter of the land commonly called or known as Ihalahindewewehena, situate in the village of Hindewewa, in the Mahagalboda Egoda korale of the Hiriyala hatpattu of the Kurunegala District, in the North-Western Province, and of "The Waste Lands Ordinances of 1897, 1899, 1900, and 1903."

WHEREAS in pursuance of section 1 of the said Ordinances it was duly declared and notified on the 7th day of February, 1913, that if no claim to the land commonly called or known as Ihalahindewewehena, situate in the village of Hindewewa, in the Mahagalboda Egoda korale of the Hiriyala hatpattu of the Kurunegala District, in the North-Western Province, containing in extent 3 acres 1 rood and 23 perches, and shown as lot A 1050W in preliminary plan 2,034 and in the annexed diagram, was made to John Murray Davies, Special Officer appointed under section 28 of the said Ordinances, within the period of three months from the date specified in the said notice, such land would be declared the property of the Crown, and dealt with on account of the Crown (*vide* Notice No. 4,741):

And whereas Dassanayaka Ratna Mudiyansele Kiri Banda made claim thereto, and I, John Murray Davies, Special Officer appointed under section 28 of the said Ordinances, made due inquiry into such claim, and whereas the said claimant and I, with the consent of His Excellency the Governor, came to an agreement in writing dated the 21st day of May, 1913, concerning the said land, under section 4, sub-section (1), of the said Ordinances, whereby it was agreed that the said claimant should be declared the purchaser of the said land upon payment, on or before the 21st day of August, 1913, to the Government Agent at Kurunegala, or to the Settlement Officer, of a sum of Rupees Fifty-six only (Rs. 56), as the purchase amount of the said land, and whereas the said amount has been duly paid by the said claimant, he is hereby, in pursuance of the agreement aforementioned, declared to be the purchaser of the said land, as more fully described herein below.

Description of the Land referred to.

The land commonly called or known as Ihalahindewewehena, situate in the village of Hindewewa, in the Mahagalboda Egoda korale of the Hiriyala hatpattu of the Kurunegala District, in the North-Western Province, and containing in extent 3 acres 1 rood and 23 perches, and shown as lot A 1050W in preliminary plan 2,034 and in the annexed diagram; and bounded as follows: on the north by Ihalahindewewa sold to Don Manuel de Lawrence under the Waste Lands Ordinances; on the east by the village limit of Nelawa, Walapauladangahakumbura, T. P. 294,974, the village limit of Nellawa; on the south by reservation for channel and bund to be declared the property of the Crown under the Waste Lands Ordinances, Ihalahindewewa sold to Punchi Menika, Ranhami, and Kalu Menika under the Waste Lands Ordinances, Ihalahindewewehena sold to Ukku Menika under the Waste Lands Ordinances; on the west by Ihalahindewewa claimed by the Crown, reservation for ela to be declared the property of the Crown under the Waste Lands Ordinances, reservation for channel and bund to be declared the property of the Crown under the Waste Lands Ordinances.



Surveyor-General's Office,
Colombo, April 7, 1915.

Scale of 4 Chains to an Inch.

G. K. THORNHILL,
for Surveyor-General.

J. M. DAVIES,
Special Officer.
July 26, 1916.

Kurunegala S. O. No. 1,460.

Order under Section 4, Sub-section (1), of "The Waste Lands Ordinances of 1897, 1899, 1900, and 1903."

In the matter of the lands commonly called or known as Ihalahindewewehena, Ihalahindewewa, situate in the village of Hindewewa, in the Mahagalboda Egoda korale of the Hiriyala hatpattu of the Kurunegala District, in the North-Western Province, and of "The Waste Lands Ordinances of 1897, 1899, 1900, and 1903."

WHEREAS in pursuance of section 1 of the said Ordinances it was duly declared and notified on the 7th day of February, 1913, that if no claim to the lands commonly called or known as Ihalahindewewehena, Ihalahindewewa, situate in the village of Hindewewa, in the Mahagalboda Egoda korale of the Hiriyala hatpattu of the Kurunegala District, in the North-Western Province, containing in extent 6 acres 2 roods and 34 perches, and shown as lots A 1050AD and A 1050U in preliminary plan 2,034 and in the annexed diagrams, was made to John Murray Davies, Special Officer appointed under section 28 of the said Ordinances, within the period of three months from the date specified in the said notice, such lands would be declared the property of the Crown, and dealt with on account of the Crown (*vide* Notice No. 4,741):

And whereas (1) Dassanayaka Ratna Mudiyanse Ukkurala, (2) Bajurallage Ranhamy made claim thereto, and I, John Murray Davies, Special Officer appointed under section 28 of the said Ordinances, made due inquiry into such claim, and whereas the said claimants and I, with the consent of His Excellency the Governor, came to an agreement in writing dated the 21st day of May, 1913, concerning the said lands, under section 4, sub-section (1), of the said Ordinances, whereby it was agreed that Balasuriya Arachchige Don Alwis Appuhamy should be declared the purchaser of the said lands upon payment, on or before the 21st day of August, 1913, to the Government Agent at Kurunegala, or to the Settlement Officer, of a sum of Rupees Two hundred only (Rs. 200), as the purchase amount of the said lands, and whereas the said amount has been duly paid by the said Balasuriya Arachchige Don Alwis Appuhamy, he is hereby, in pursuance of the agreement aforementioned, declared to be the purchaser of the said lands, as more fully described herein below.

Description of the Lands referred to.

The following lots situated in the village of Hindewewa, in the Mahagalboda Egoda korale of the Hiriyala hatpattu of the Kurunegala District, in the North-Western Province, as described in the annexed diagrams:—

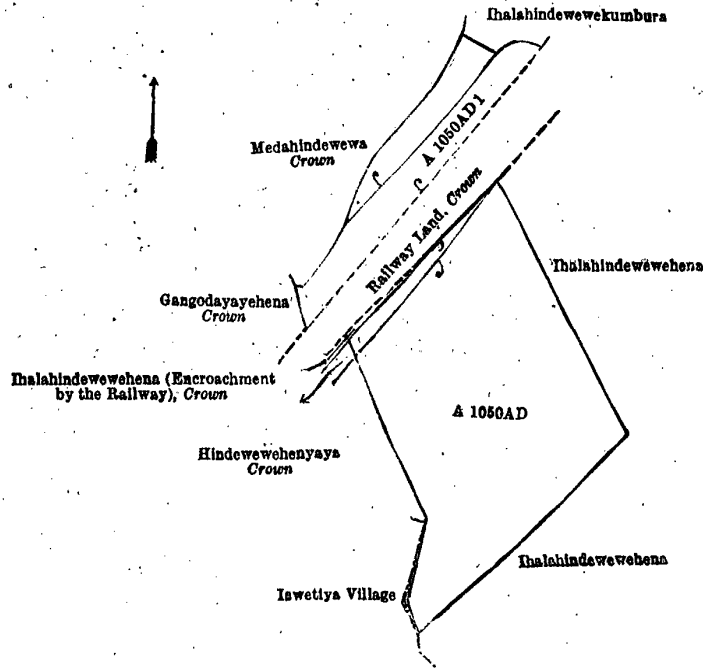
I.—Preliminary plan 2,034.

Lot.	Name of Land.	Extent, A. R. P.
A 1050AD	Ihalahindewewehena	3 2 27

and bounded as follows: on the north by Medahindewewa declared to be the property of the Crown under the Waste Lands Ordinances, Ihalahindewewekumbura sold by the Crown; on the east by railway land claimed by the Crown, Ihalahindewewehena sold to Gunaratna Unnanse under the Waste Lands Ordinances; on the south by Ihalahindewewehena sold to Gunaratna Unnanse under the Waste Lands Ordinances; on the west by the village limit of Iswetiya, Hindewewehenyaya declared to be the property of the Crown under the Waste Lands Ordinances, Ihalahindewewehena (encroachment by the railway) to be declared the property of the Crown under the Waste Lands Ordinances, Gangodayayehena declared to be the property of the Crown under the Waste Lands Ordinances.

NOTE.—The following lot lying within the above boundaries is excluded from this order, and its extent of 2 roods and 19 perches is not included in the acreage of 3 acres 2 roods and 27 perches given above:—

Lot.	Name of Land.	Extent, A. R. P.
1050AD1	Ihalahindewewehena (railway reservation)	0 2 19



Surveyor-General's Office,
Colombo, April 7, 1915.

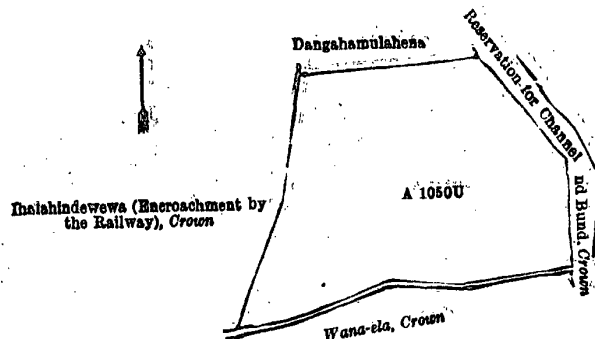
Scale of 4 Chains to an Inch.

G. K. THORNHILL,
for Surveyor-General.

II.—Preliminary plan 2,034.

Lot.	Name of Land.	Extent, A. R. P.
A 1050U	Ihalahindewewa	3 0 7

and bounded as follows: on the north by Dangahamulahena sold to Dingiri Banda, Korala, under the Waste Lands Ordinances; on the east by reservation for channel and bund to be declared the property of the Crown under the Waste Lands Ordinances; on the south by Wana-ela to be declared the property of the Crown under the Waste Lands Ordinances; on the west by Ihalahindewewa (encroachment by the railway) to be declared the property of the Crown under the Waste Lands Ordinances.



Surveyor-General's Office,
Colombo, April 7, 1915

Scale of 4 Chains to an Inch.

G. K. THORNHILL,
for Surveyor-General.

J. M. DAVIES,
Special Officer.

July 26, 1916.

Kurunegala S. O. No. 1,461.

Order under Section 4, Sub-section (1), of "The Waste Lands Ordinances of 1897, 1899, 1900, and 1903."

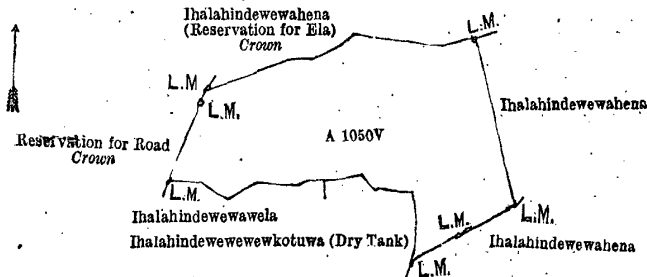
In the matter of the land commonly called or known as Ihalahindewewa, situate in the village of Hindewewa, in the Mahagalboda Egoda korale of the Hiriyala hatpattu of the Kurunegala District, in the North-Western Province, and of "The Waste Lands Ordinances of 1897, 1899, 1900, and 1903."

WHEREAS in pursuance of section 1 of the said Ordinances it was duly declared and notified on the 7th day of February, 1913, that if no claim to the land commonly called or known as Ihalahindewewa, situate in the village of Hindewewa, in the Mahagalboda Egoda korale of the Hiriyala hatpattu of the Kurunegala District, in the North-Western Province, containing in extent 2 acres 1 rood and 20 perches, and shown as lot A 1050V in preliminary plan 2,034 and in the annexed diagram, was made to John Murray Davies, Special Officer appointed under section 28 of the said Ordinances, within the period of three months from the date specified in the said notice, such land would be declared the property of the Crown, and dealt with on account of the Crown (*vide* Notice No. 4,741):

And whereas (1) Dassanayaka Ratna Mudiyanse Ukku Banda, (2) ditto Mudalihamy made claim thereto, and I, John Murray Davies, Special Officer appointed under section 28 of the said Ordinances, made due inquiry into such claim, and whereas the said claimants and I, with the consent of His Excellency the Governor, came to an agreement in writing dated the 21st day of May, 1913, concerning the said land, under section 4, sub-section (1), of the said Ordinances, whereby it was agreed that the said claimants should be declared the purchasers of the said land upon payment, on or before the 21st day of August, 1913, to the Government Agent at Kurunegala, or to the Settlement Officer, of a sum of Rupees Forty only (Rs. 40), as the purchase amount of the said land, and whereas the said amount has been duly paid by the said claimants, they are hereby, in pursuance of the agreement aforementioned, declared to be the purchasers of the said land, as more fully described herein below.

Description of the Land referred to.

The land commonly called or known as Ihalahindewewa, situate in the village of Hindewewa, in the Mahagalboda Egoda korale of the Hiriya hatpattu of the Kurunegala District, in the North-Western Province, and containing in extent 2 acres 1 rood and 20 perches, and shown as lot A 1050V and in the annexed diagram; and bounded as follows: on the north by Ihalahindewehena (reservation for ela) to be declared the property of the Crown under the Waste Lands Ordinances; on the east by Ihalahindewehena sold to Dassanayaka Ratna Mudiyansele Kiri Banda under the Waste Lands Ordinances; on the south by Ihalahindewehena sold to Dassanayaka Ratna Mudiyansele Ukku Menika under the Waste Lands Ordinances, Ihalahindewewekotuwa (dry tank) claimed by Vidanelage Kiri Banda and others, Ihalahindewewela claimed by Kiri Banda; on the west by reservation for road declared to be the property of the Crown under the Waste Lands Ordinances.



Surveyor-General's Office,
Colombo, February 2, 1916.

Scale of 4 Chains to an Inch.

G. K. THORNHILL,
for Surveyor-General.

J. M. DAVIES,
Special Officer.
July 26, 1916.

Kurunegala S. O. No. 1,462.**Order under Section 4, Sub-section (1), of "The Waste Lands Ordinances of 1897, 1899, 1900, and 1903."**

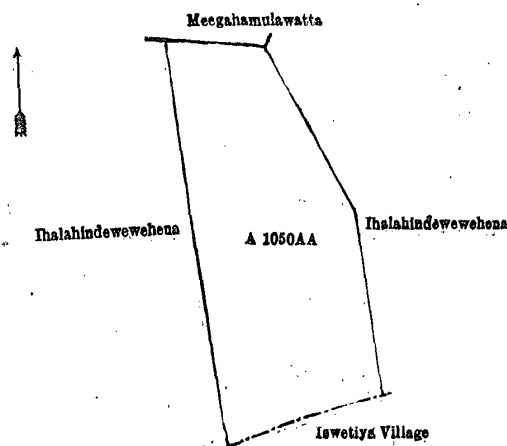
In the matter of the land commonly called or known as Ihalahindewehena, situate in the village of Hindewewa, in the Mahagalboda Egoda korale of the Hiriya hatpattu of the Kurunegala District, in the North-Western Province, and of "The Waste Lands Ordinances of 1897, 1899, 1900, and 1903."

WHEREAS in pursuance of section 1 of the said Ordinances it was duly declared and notified on the 7th day of February, 1913, that if no claim to the land commonly called or known as Ihalahindewehena, situate in the village of Hindewewa, in the Mahagalboda Egoda korale of the Hiriya hatpattu of the Kurunegala District, in the North-Western Province, containing in extent 3 acres and 4 perches, and shown as lot A 1050AA in preliminary plan 2,034 and in the annexed diagram, was made to John Murray Davies, Special Officer appointed under section 28 of the said Ordinances, within the period of three months from the date specified in the said notice, such land would be declared the property of the Crown, and dealt with on account of the Crown (*vide* Notice No. 4,741):

And whereas Bajurallage Dingiri Menika made claim thereto, and I, John Murray Davies, Special Officer appointed under section 28 of the said Ordinances, made due inquiry into such claim, and whereas the said claimant and I, with the consent of His Excellency the Governor, came to an agreement in writing dated the 21st day of May, 1913, concerning the said land, under section 4, sub-section (1), of the said Ordinances, whereby it was agreed that the said claimant should be declared the purchaser of the said land upon payment, on or before the 21st day of August, 1913, to the Government Agent at Kurunegala, or to the Settlement Officer, of a sum of Rupees Forty-eight only (Rs. 48), as the purchase amount of the said land, and whereas the said amount has been duly paid by the said claimant, he is hereby, in pursuance of the agreement aforementioned, declared to be the purchaser of the said land, as more fully described herein below.

Description of the Land referred to.

The land commonly called or known as Ihalahindewehena, situate in the village of Hindewewa, in the Mahagalboda Egoda korale of the Hiriya hatpattu of the Kurunegala District, in the North-Western Province, and containing in extent 3 acres and 4 perches, and shown as lot A 1050AA in preliminary plan 2,034 and in the annexed diagram; and bounded as follows: on the north by Meegahamulawatta sold by the Crown; on the east by Ihalahindewehena sold to Mudalihami Vidane under the Waste Lands Ordinances; on the south by the village limit of Iswetiya; on the west by Ihalahindewehena sold to Sirimalhami under the Waste Lands Ordinances.



Surveyor-General's Office,
Colombo, April 7, 1915.

Scale of 4 Chains to an Inch.

G. K. THORNHILL,
for Surveyor-General.

J. M. DAVIES,
Special Officer.
July 26, 1916.

Kurunegala S. O. No. 1,463.

Order under Section 4, Sub-section (1), of "The Waste Lands Ordinances of 1897, 1899, 1900, and 1903."

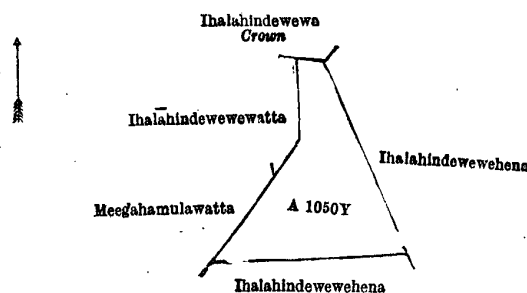
In the matter of the land commonly called or known as Ihalahindewewehena, situate in the village of Hindewewa, in the Mahagalboda Egoda korale of the Hiriyala hatpattu of the Kurunegala District, in the North-Western Province, and of "The Waste Lands Ordinances of 1897, 1899, 1900, and 1903."

WHEREAS in pursuance of section 1 of the said Ordinances it was duly declared and notified on the 7th day of February, 1913, that if no claim to the land commonly called or known as Ihalahindewewehena, situate in the village of Hindewewa, in the Mahagalboda Egoda korale of the Hiriyala hatpattu of the Kurunegala District, in the North-Western Province, containing in extent 3 roods and 28 perches, and shown as lot A 1050Y in preliminary plan 2,034 and in the annexed diagram, was made to John Murray Davies, Special Officer appointed under section 28 of the said Ordinances, within the period of three months from the date specified in the said notice, such land would be declared the property of the Crown, and dealt with on account of the Crown (*vide* Notice No. 4,741):

And whereas Dassanayaka Mudiyansele Panchirallage Dingiri Menika made claim thereto, and John Murray Davies, Special Officer appointed under section 28 of the said Ordinances, made due inquiry into such claim, and whereas the said claimant and the aforesaid John Murray Davies, Special Officer, with the consent of His Excellency the Governor, came to an agreement in writing dated the 21st day of May, 1913, concerning the said land, under section 4, sub-section (1), of the said Ordinances, whereby it was agreed that the said claimant should be declared the purchaser of the said land upon payment, on or before the 21st day of August, 1913, to the Government Agent at Kurunegala, or to the Settlement Officer, of a sum of Rupees Twenty only (Rs. 20), as the purchase amount of the said land, and whereas the said amount has been duly paid by the said claimant, she is hereby, in pursuance of the agreement aforementioned, declared to be the purchaser of the said land, as more fully described herein below.

Description of the Land referred to.

The land commonly called or known as Ihalahindewewehena, situate in the village of Hindewewa, in the Mahagalboda Egoda korale of the Hiriyala hatpattu of the Kurunegala District, in the North-Western Province, containing in extent 3 roods and 28 perches, and shown as lot A 1050Y in preliminary plan 2,034 and in the annexed diagram; and bounded as follows: on the north by Ihalahindewewatta declared to be the property of the Crown under the Waste Lands Ordinances; on the east by Ihalahindewewehena sold to Ukku Menika under the Waste Lands Ordinances; on the south by Ihalahindewewehena sold to Mudalihamy Vidane under the Waste Lands Ordinances; on the west by Meegahamulawatta sold by the Crown, Ihalahindewewatta (private).



Surveyor-General's Office,
Colombo, April 7, 1915.

Scale of 4 Chains to an Inch.

G. K. THORNHILL,
for Surveyor-General.

July 26, 1916.

J. M. DAVIES,
Special Officer.

Kurunegala S. O. No. 1,464.

Order under Section 4, Sub-section (1), of "The Waste Lands Ordinances of 1897, 1899, 1900, and 1903."

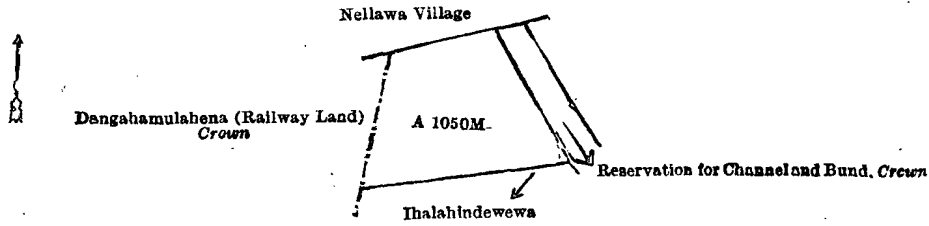
In the matter of the land commonly called or known as Dangahamulahena, situate in the village of Hindewewa, in the Mahagalboda Egoda korale of the Hiriyala hatpattu of the Kurunegala District, in the North-Western Province, and of "The Waste Lands Ordinances of 1897, 1899, 1900, and 1903."

WHEREAS in pursuance of section 1 of the said Ordinances it was duly declared and notified on the 7th day of February, 1913, that if no claim to the land commonly called or known as Dangahamulahena, situate in the village of Hindewewa, in the Mahagalboda Egoda korale of the Hiriyala hatpattu of the Kurunegala District, in the North-Western Province, containing in extent 3 roods and 39 perches, and shown as lot A 1050M in preliminary plan 2,034 and in the annexed diagram, was made to John Murray Davies, Special Officer appointed under section 28 of the said Ordinances, within the period of three months from the date specified in the said notice, such land would be declared the property of the Crown, and dealt with on account of the Crown (*vide* Notice No. 4,741):

And whereas Tennakoon Mudiyansele Dingiri Banda, Korala, made claim thereto, and I, John Murray Davies, Special Officer appointed under section 28 of the said Ordinances, made due inquiry into such claim, and whereas the said claimant and I, with the consent of His Excellency the Governor, came to an agreement in writing dated the 4th day of May, 1913, concerning the said land, under section 4, sub-section (1), of the said Ordinances, whereby it was agreed that the said claimant should be declared the purchaser of the said land upon payment on or before the 21st day of August, 1913, to the Government Agent at Kurunegala, or to the Settlement Officer, of a sum of Rupees Sixteen only (Rs. 16), as the purchase amount of the said land, and whereas the said amount has been duly paid by the said claimant, he is hereby, in pursuance of the agreement aforementioned, declared to be the purchaser of the said land, as more fully described herein below.

Description of the Land referred to.

The land commonly called or known as Dangahamulahena, situate in the village of Hindewewa, in the Mahagalboda Egoda korale of the Hiriyala hatpattu of the Kurunegala District, in the North-Western Province, and containing in extent 3 roods and 39 perches, and shown as lot A 1050M in preliminary plan 2,034 and in the annexed diagram; and bounded as follows: on the north by the village limit of Nellawa; on the east by reservation for channel and bund to be declared the property of the Crown under the Waste Lands Ordinances; on the south by Ihalahindewewatta sold to Don Alwis Appuhamy under the Waste Lands Ordinances; on the west by Dangahamulahena (railway land) to be declared the property of the Crown under the Waste Lands Ordinances.



Surveyor-General's Office,
Colombo, April 7, 1915.

Scale of 4 Chains to an Inch.
J. M. DAVIES,
Special Officer.
July 26, 1916.

G. K. THORNHILL,
for Surveyor-General.

Kurunegala S. O. No. 1,465.

Order under Section 4, Sub-section (1), of "The Waste Lands Ordinances of 1897, 1899, 1900, and 1903," declaring Land to be Crown Property.

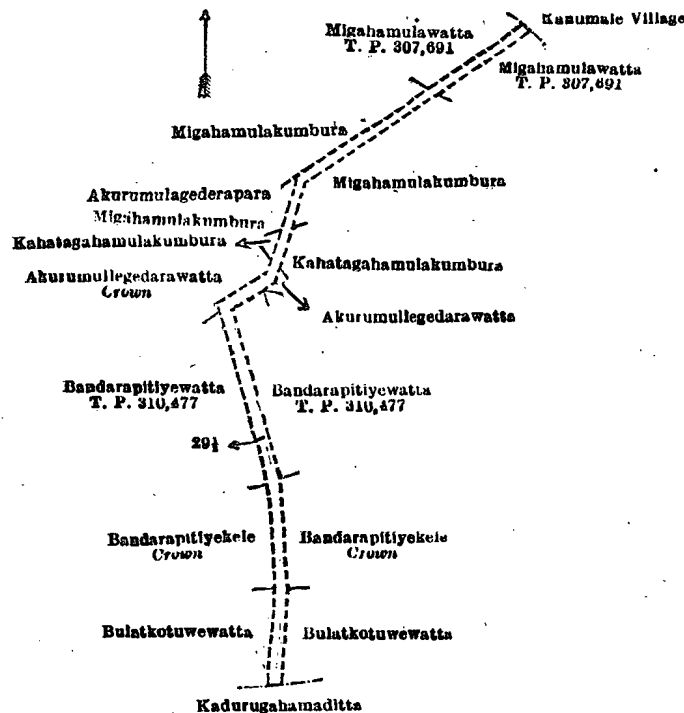
In the matter of the land commonly called or known as Akurumulagederapara (road), situate in the village of Godawita, in the Rekkopattu korale of the Dambadeni hatpattu of the Kurunegala District, in the North-Western Province, and of "The Waste Lands Ordinances of 1897, 1899, 1900, 1903."

WHEREAS in pursuance of section 1 of the said Ordinances it was duly notified on the 24th day of March, 1916, that if no claim to the land commonly called or known as Akurumulagederapara (road), situate in the village of Godawita, in the Rekkopattu korale of the Dambadeni hatpattu of the Kurunegala District, in the North-Western Province, containing in extent 1 rood and 25 perches, and shown as lot 29½ in preliminary plan 1,466 and in the annexed diagram, was made to John Murray Davies, Special Officer appointed under section 28 of the said Ordinances, within the period of three months from the date specified in such notice, such land would be declared the property of the Crown, and dealt with on account of the Crown (*vide* Notice No. 5,794) :

And whereas Maria Remegina Fernando made claim thereto, and whereas the said claimant has withdrawn her claim to the said land, I, John Murray Davies, the aforesaid Special Officer, under and by virtue of the powers vested in me in that behalf by section 4 of the said Ordinances, do hereby on this 8th day of September, 1916, order and declare, under section 4, sub-section (1), of the said Ordinances, that the said land, as more fully described herein below, is the property of the Crown.

Description of the Land referred to.

The land commonly called or known as Akurumulagederapara (road), situated in the village of Godawita, in the Rekkopattu korale of the Dambadeni hatpattu of the Kurunegala District, in the North-Western Province, containing in extent 1 rood and 25 perches, shown as lot 29½ in preliminary plan 1,466 and in the annexed diagram; and bounded as follows: on the north by Akurumulagederawatta belonging to the Crown, Kahatagahamulakumbura claimed by Bamunu Mudiayanselage Bandirala and others, Migahamulakumbura claimed by Mrs. S. M. Fernando and another, Akurumulagederapara claimed by Mrs. S. M. Fernando, Migahamulakumbura claimed by ditto and another, Migahamulawatta sold by the Crown (T. P. 307,691); on the east by the village limit of Kanumale, Migahamulawatta sold by the Crown (T. P. 307,691), Migahamulakumbura claimed by Mrs. S. M. Fernando and another, Kahatagahamulakumbura claimed by Bamunu Mudiayanselage Bandirala and others, Akurumulagederawatta belonging to the Crown, Bandarapitiyawatta sold by the Crown (T. P. 310,477), Bandarapitiyekele belonging to the Crown, Bulatkotuwewatta claimed by Embalawe Unnanse; on the south by the village limit of Kadurugahamaditta; on the west by Bulatkotuwewatta claimed by Embalawe Unnanse, Bandarapitiyekele belonging to the Crown, Bandarapitiyawatta sold by the Crown (T. P. 310,477), Akurumulagederawatta belonging to the Crown.



Surveyor-General's Office,
Colombo, May 14, 1915.

Scale of 4 Chains to an Inch.
J. M. DAVIES,
Special Officer.
September 8, 1916.

G. K. THORNHILL,
for Surveyor-General.

Anuradhapura S. O. No. 809.

Order under Section 2 of "The Waste Lands Ordinances of 1897, 1899, 1900, and 1903,"
declaring Lands to be Crown Property.

In the matter of the lands commonly called or known as Nekatikongollewahenyaya, Nekatikongollewahenyaya (chena reservation), &c., situate in the village of Nekatikongollewa, in the Alutkadawat tulana of the Kadawat korale of the Nuwaragam palata, in the North-Central Province, and of "The Waste Lands Ordinances of 1897, 1899, 1900, and 1903."

THE notice required by section 1 of "The Waste Lands Ordinances of 1897, 1899, 1900, and 1903," having been duly published in manner prescribed by that section in respect of the above-named lands (*vide* Notice No. 5,781), and no claim having been made to the said lands or to any interest therein within the period of three months from the date specified in the said notice, I, Thomas Graham Willett, Special Officer appointed under section 28 of the said Ordinances, under and by virtue of the powers vested in me in that behalf by section 2 of the said Ordinances, do hereby on this 16th day of August, 1916, order and declare that the said lands, as more fully described herein below, situate in the village of Nekatikongollewa, in the Alutkadawat tulana of the Kadawat korale of the Nuwaragam palata, in the North-Central Province, and shown as lots 1, 1A, 1F, 1G, 1H, 1K, 1M, 1N, 1O, 2B, 3, 8, 8B, 11, 12, 13, 14, 15, 16, 17, 18, 19, 20, 21, 22, 23, 24, 24½, 25, 26, 27, 28 in preliminary plan 644 and in the annexed diagram, and containing in extent 705 acres and 36 perches, are the property of the Crown.

Description of the Lands referred to.

The following lots situated in the village of Nekatikongollewa, in the Alutkadawat tulana of the Kadawat korale of the Nuwaragam palata, in the North-Central Province, as described in the annexed diagram:—

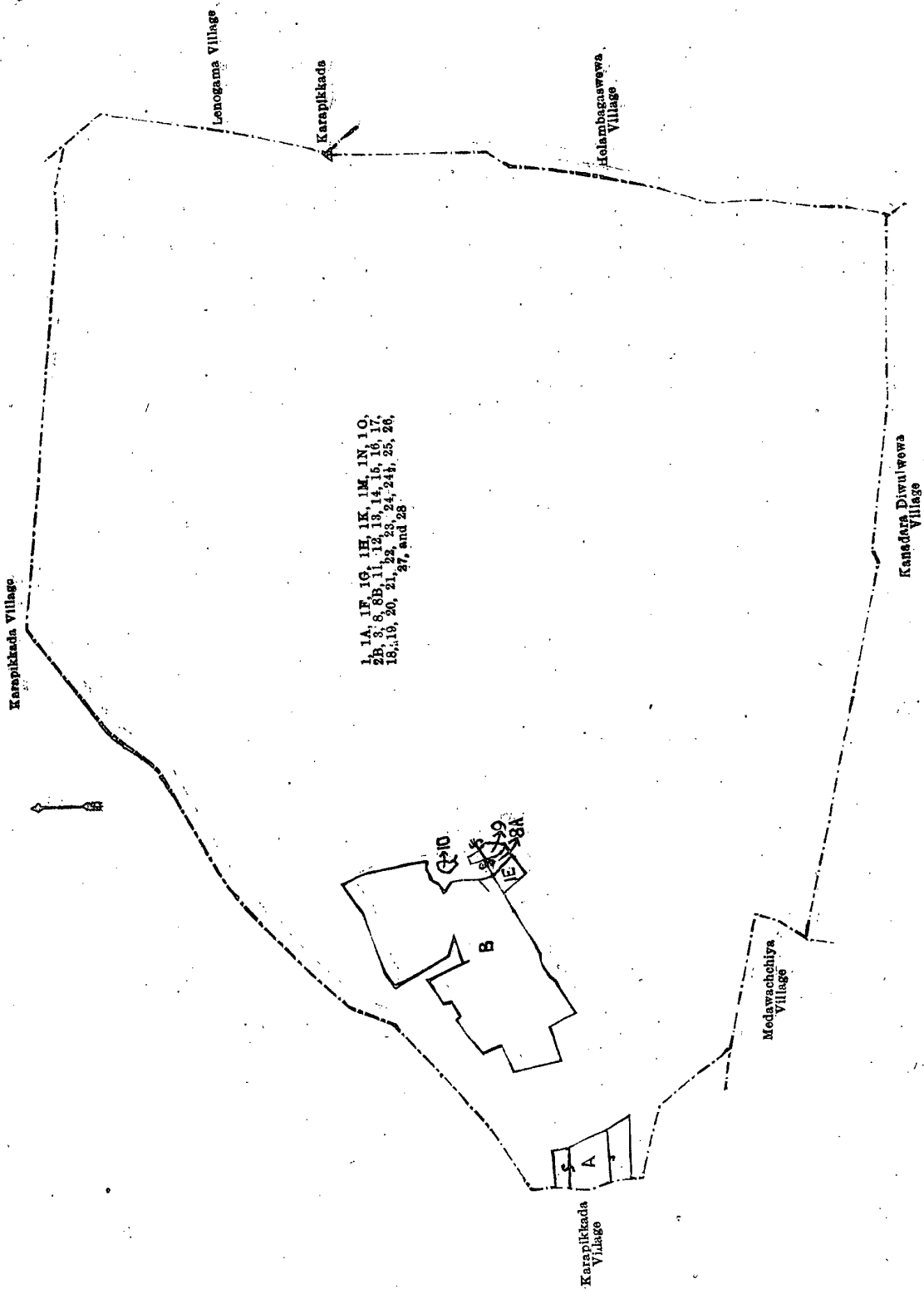
Preliminary plan 644.				Preliminary plan 644.			
Lot.	Name of Land.	Extent, A.	R. P.	Lot.	Name of Land.	Extent, A.	R. P.
1	Nekatikongollewahenyaya	260	2 36	14	Heenemukalana	286	3 39
1A	Nekatikongollewahenyaya (chena reserve)	92	2 19	15	Stream	0	1 14
1F	Nekatikongollewahenyaya (part of bund reservation)	0	0 14	16	Do.	0	1 10
1G	Nekatikongollewahenyaya (cemetery reserve)	0	2 8	17	Heene-ela (stream)	3	0 21
1H	Nekatikongollewahenyaya (path for cemetery)	0	0 15	18	Do.	0	2 31
1K	Nekatikongollewahenyaya	1	1 29	19	Ratmalwetiya-ela (stream)	0	2 28
1M	Nekatikongollewahenyaya (part of bund reservation)	0	1 21	20	Stream	0	1 31
1N	Do.	0	0 12	21	Ratmalwetiya tank (tank and bund)	1	1 9
1O	Do.	0	1 1	22	Weeragaswewa (abandoned tank and bund)	0	0 20
2B	Do.	0	1 17	23	Footpath	0	0 4
3	Pahala Kudawewa (tank and bund)	8	2 33	24	Do.	0	0 7
8	Tisbamba	1	1 9	24½	Do.	0	0 12
8B	Do.	0	0 22	25	Horow-ela (stream)	0	1 25
11	Tank bund reservation	1	2 35	26	Bendapuwewa (abandoned tank and bund)	0	1 27
12	Nekatikongollewa tank	36	3 6	27	Horow-ela (stream)	0	0 6
13	Kudawewa (tank and bund)	4	3 25	28	Do.	0	0 10
						705	0 36

and bounded as follows: on the north by the village limit of Karapikkada; on the east by the village limit of Lenogama the village limit of Helambagaswewa; on the south by the village limit of Kanadara Diwulwewa; on the west by the village limit of Medawachchiya, the village limit of Karapikkada.

NOTE.—The following lots lying within the above boundaries are excluded from this order, and their aggregate acreage of 33 acres and 11 perches is not included in the acreage of 705 acres and 36 perches given above:—

Preliminary plan 644.				Preliminary plan 644.			
Lot.	Name of Land.	Extent, A.	R. P.	Lot.	Name of Land.	Extent, A.	R. P.
1E	Nekatikongollewahenyaya (T. P. 319,613)	0	2 27	B 1J	Nekatikongollewahenyaya	0	0 24
9	Gangoda (native garden)	0	2 7	B 1½	Accarawela	1	3 17
10	Do. (do.)	0	0 32	B 4	Part of T. P. 231,023	0	2 20
A 1L	Nekatikongollewahenyaya (T. P. 319,685)	0	1 35	B 5	Puranawela (T. P. 87,097)	8	2 31
A 1P	Do.	0	1 37	B 5A	Puranawela	0	0 33
A 2	Nekatikongollewahenyaya (T. P. 253,047)	2	0 16	B 5B	Do.	0	0 18
A 2A	Nekatikongollewahenyaya (T. P. 319,685)	0	0 15	B 5C	Puranawela (encroachment by owner of T. P. 87,097)	0	0 16
A 2C	Do.	1	0 5	B 6	Part of T. P. 231,024	4	1 35
A 2D	Do.	0	0 13	B 6A	Encroachment by owner of T. P. 231,024	0	0 20
B 1B	Nekatikongollewahenyaya	0	3 24	B 7	Part of T. P. 87,097	8	3 37
A 1C	Do.	0	1 26	B 8C	Part of T. P. 231,024	0	0 6
B 1D	Part of T. P. 231,024	0	0 39	8A	Tisbamba (T. P. 319,613)	0	1 22
B 11	Do.	0	0 16			33	0 11

[For Diagram see page 1215.]



Surveyor-General's Office,
Colombo, December 9, 1915.

Scale of 16 Chains to an Inch.

G. K. THORNHILL,
for Surveyor-General.

August 16, 1916.

T. G. WILLET,
Special Officer.

Uva S. O. No. 2,114.

Order under Section 4, Sub-section (1), of "The Waste Lands Ordinances of 1897, 1899, 1900, and 1903,"
admitting Land to be Private Property.

In the matter of the land commonly called or known as Suriyagahalangawatta, situate in the village of Gedawila, in the Kandukara korale of the Buttala division, in the Province of Uva, and of "The Waste Lands Ordinances of 1897, 1899, 1900, and 1903."

WHEREAS in pursuance of section 1 of the said Ordinances it was duly notified on the 8th day of November, 1912, that if no claim to the land commonly called or known as Suriyagahalangawatta, situate in the village of Gedawila, in the Kandukara korale of the Buttala division, in the Province of Uva, containing in extent 1 acre and 5 perches, and shown as lot 5M in preliminary plan 201 and in the annexed diagram, was made to John Murray Davies, Special Officer appointed under section 28 of the said Ordinances, within the period of three months from the date specified in such notice, such land would be declared the property of the Crown, and dealt with on account of the Crown (*vide* Notice No. 4,614):

And whereas Ratnayaka Mudiyansele Punchirala made claim thereto, and I, John Murray Davies, Special Officer appointed under section 28 of the said Ordinances, made due inquiry into such claim, I, with the consent of His Excellency the Governor, do hereby admit the claim of the said claimant to the said land, as more fully described herein below, under section 4, sub-section (1), of the said Ordinances.

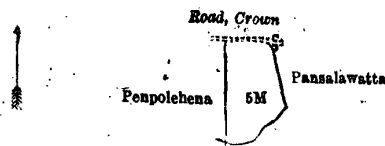
Description of the Land referred to.

The following lot situated in the village of Gedawila, in the Kandukara korale of the Buttala division, in the Province of Uva, as described in the annexed diagram:—

Preliminary plan 201.

Lot.	Name of Land.	Extent, A. R. P.
5M	Suriyagahalangawatta	1 0 5

and bounded as follows: on the north by a road to be declared the property of the Crown under the Waste Lands Ordinances; on the east and south by Pansalawatta claimed by Koswattegedara Tissahamy and others; on the west by Penpolehena sold to Ratnayaka Mudiyansele Punchirala under the Waste Lands Ordinances.



Surveyor-General's Office,
Colombo, February 10, 1916.

Scale of 8 Chains to an Inch.

G. K. THORNHILL,
for Surveyor-General.

July 26, 1916.

J. M. DAVIES,
Special Officer.

Uva S. O. No. 2,115.

Order under Section 4, Sub-section (1), of "The Waste Lands Ordinances of 1897, 1899, 1900, and 1903."

In the matter of the land commonly called or known as Penpolehena, situate in the village of Gedawila, in the Kandukara korale of the Buttala division, in the Province of Uva, and of "The Waste Lands Ordinances of 1897, 1899, 1900, and 1903."

WHEREAS in pursuance of section 1 of the said Ordinances it was duly declared and notified on the 8th day of November, 1912, that if no claim to the land commonly called or known as Penpolehena, situate in the village of Gedawila, in the Kandukara korale of the Buttala division, in the Province of Uva, containing in extent 1 acre and shown as lot 5K in preliminary plan 201 and in the annexed diagram, was made to John Murray Davies, Special Officer appointed under section 28 of the said Ordinances, within the period of three months from the date specified in the said notice, such land would be declared the property of the Crown, and dealt with on account of the Crown (*vide* Notice No. 4,614):

And whereas Koswattegedara Ratnayaka Mudiyansele Tissahamy made claim thereto, and I, John Murray Davies, Special Officer appointed under section 28 of the said Ordinances, made due inquiry into such claim, and whereas the said claimant and I, with the consent of His Excellency the Governor, came to an agreement in writing dated the 17th day of March, 1913, concerning the said land, under section 4, sub-section (1), of the said Ordinances, whereby it was agreed that the said claimant should be declared the purchaser of the said land upon payment, on or before the 17th day of June, 1913, to the Government Agent at Badulla, or to the Settlement Officer, of a sum of Rupees Seven and Cents Fifty only (Rs. 7.50), as the purchase amount of the said land, and whereas the said amount has been paid by the said claimant, he is hereby, in pursuance of the agreement aforementioned, declared to be the purchaser of the said land, as more fully described herein below.

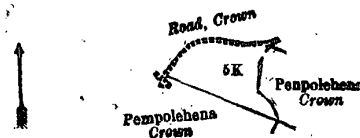
Description of the Land referred to.

The following lot situated in the village of Gedawila, in the Kandukara korale of the Buttala division, in the Province of Uva, as described in the annexed diagram:—

Preliminary plan 201.

Lot.	Name of Land.	Extent, A. R. P.
5K	Penpolehena	1 0 0

and bounded as follows: on the north by a road to be declared the property of the Crown under the Waste Lands Ordinances; on the east by Penpolehena to be declared the property of the Crown under the Waste Lands Ordinances; on the south by Penpolehena to be declared the property of the Crown under the Waste Lands Ordinances; on the west by a road to be declared the property of the Crown under the Waste Lands Ordinances.



Surveyor-General's Office,
Colombo, February 10, 1916.

Scale of 8 Chains to an Inch.

G. K. THORNHILL,
for Surveyor-General.

July 26, 1916.

J. M. DAVIES,
Special Officer.

Uva S. O. No. 2,116.

Order under Section 4, Sub-section (1), of "The Waste Lands Ordinances of 1897, 1899, 1900, and 1903,"
admitting Land to be Private Property,

In the matter of the land commonly called or known as Penpolehena, situate in the village of Gedawila, in the Kandukara korale of the Buttala division, in the Province of Uva, and of "The Waste Lands Ordinances of 1897, 1899, 1900, and 1903."

WHEREAS in pursuance of section 1 of the said Ordinances it was duly notified on the 8th day of November, 1912, that if no claim to the land commonly called or known as Penpolehena, situate in the village of Gedawila, in the Kandukara korale of the Buttala division, in the Province of Uva, containing in extent 1 acre and 2 perches, and shown as lot 5O in preliminary plan 201 and in the annexed diagram, was made to John Murray Davies, Special Officer appointed under section 28 of the said Ordinances, within the period of three months from the date specified in such notice, such land would be declared the property of the Crown, and dealt with on account of the Crown (*vide* Notice No. 4,614):

And whereas (1) Alutgedara Ratnayaka Mudiyansele Siyatu, (2) Ratnayaka Mudiyansele Ganeti, *ex-Arachchi*, (3) Ratnayaka Mudiyansele Tissahamy made claim thereto, and I, John Murray Davies, Special Officer appointed under section 28 of the said Ordinances, made due inquiry into such claim, and whereas the said 2nd claimant has died leaving as his heirs (1) Alutgedera Sudu Kuma, (2) ditto Punchirala, (3) ditto Appahamy, (4) ditto Tissahamy, (5) ditto Sudu Banda, (6) Pansalwatte Rammenika, (7) Pahalagedera Bandi, I, with the consent of His Excellency the Governor, do hereby admit the claim of the said claimants (1) and (3) and the said heirs of the deceased 2nd claimant to the said lands, as more fully described herein below, under section 4, sub-section (1), of the said Ordinances.

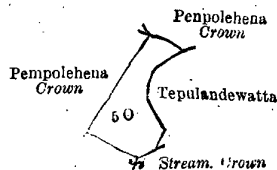
Description of the Land referred to.

The following lot situated in the village of Gedawila, in the Kandukara korale of the Buttala division, in the Province of Uva, as described in the annexed diagram:—

Preliminary plan 201.

Lot.	Name of Land.	Extent, A. R. P.
5O	Penpolehena	1 0 2

and bounded as follows: on the north by Penpolehena to be declared the property of the Crown under the Waste Lands Ordinances; on the east by Tepulandewatta claimed by Ratnayaka Mudiyansele Ran Appu; on the south by a stream to be declared the property of the Crown under the Waste Lands Ordinances, Penpolehena to be declared the property of the Crown under the Waste Lands Ordinances; on the west by Penpolehena to be declared the property of the Crown under the Waste Lands Ordinances.



Surveyor-General's Office,
Colombo, February 10, 1916.

Scale of 8 Chains to an Inch.

G. K. THORNHILL,
for Surveyor-General

July 26, 1916. J. M. DAVIES,
Special Officer.

Uva S. O. No. 2,117.

Order under Section 4, Sub-section (1), of "The Waste Lands Ordinances of 1897, 1899, 1900, and 1903."

In the matter of the lands commonly called or known as Penpolehena, Kalugallandehena, situate in the village of Gedawila, in the Kandukara korale of the Buttala division, in the Province of Uva, and of "The Waste Lands Ordinances of 1897, 1899, 1900, and 1903."

WHEREAS in pursuance of section 1 of the said Ordinances it was duly declared and notified on the 8th day of November, 1912, that if no claim to the lands commonly called or known as Penpolehena, Kalugallandehena, situate in the village of Gedawila, in the Kandukara korale of the Buttala division, in the Province of Uva, containing in extent 2 acres and 2 perches, and shown as lots 5L and 5I in preliminary plan 201 and in the annexed diagrams, was made to John Murray Davies, Special Officer appointed under section 28 of the said Ordinances, within the period of three months from the date specified in the said notice, such lands would be declared the property of the Crown, and dealt with on account of the Crown (*vide* Notice No. 4,614):

And whereas Ratnayaka Mudiyansele Punchirala made claim thereto, and I, John Murray Davies, Special Officer appointed under section 28 of the said Ordinances, made due inquiry into such claim, and whereas the said claimant and I, with the consent of His Excellency the Governor, came to an agreement in writing dated the 17th day of March, 1913, concerning the said lands, under section 4, sub-section (1), of the said Ordinances, whereby it was agreed that the said claimant should be declared the purchaser of the said lands upon payment on or before the 17th day of June, 1913, to the Government Agent at Badulla or to the Settlement Officer, of a sum of Rupees Fifteen only (Rs. 15), as the purchase amount of the said lands, and whereas the said amount has been duly paid by the said claimant, he is hereby, in pursuance of the agreement aforementioned, declared to be the purchaser of the said lands, as more fully described herein below.

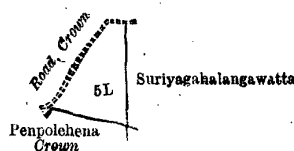
Description of the Lands referred to.

The following lots situated in the village of Gedawila, in the Kandukara korale of the Buttala division, in the Province of Uva, as described in the annexed diagrams:—

I.—Preliminary plan 201.

Lot.	Name of Land.	Extent, A. R. P.
5L	Penpolehena	1 0 0

and bounded as follows: on the north by a road to be declared the property of the Crown under the Waste Lands Ordinances; on the east by Suriyagalhalangawatta to be declared the property of Ratnayaka Mudiyansele Punchirala under the Waste Lands Ordinances; on the south by Penpolehena to be declared the property of the Crown under the Waste Lands Ordinances; on the west by a road to be declared the property of the Crown under the Waste Lands Ordinances.



Surveyor-General's Office,
Colombo, February 10, 1916.

Scale of 8 Chains to an Inch.

G. K. THORNHILL,
for Surveyor-General.

Lot.	Name of Land.
5I	Kalugalandehena

II.—Preliminary plan 201.

Extent, A. R. P.
1 0 2

and bounded as follows: on the north by Kalugalandehena belonging to the Crown, Kalugalandehena (reservation for Gansabhawa road) to be declared the property of the Crown under the Waste Lands Ordinances; on the east by a road to be declared the property of the Crown under the Waste Lands Ordinances; on the south by Gedambepatana to be declared the property of the Crown under the Waste Lands Ordinances, Pupulehenyaya to be declared the property of the Crown under the Waste Lands Ordinances; on the west by Kalugalandehena (reservation for Kuda-oya) to be declared the property of the Crown under the Waste Lands Ordinances.



Surveyor-General's Office,
Colombo, February 11, 1916.

Scale of 8 Chains to an Inch.

G. K. THORNHILL,
for Surveyor-General.

July 26, 1916.

J. M. DAVIES,
Special Officer.

Uva S. O. No. 2,118.

Order under Section 4, Sub-section (1), of "The Waste Lands Ordinances of 1897, 1899, 1900, and 1903."

In the matter of the land commonly called or known as Gedumehena, situate in the village of Gedawila, in the Kandukara korale of the Buttala division, in the Province of Uva, and of "The Waste Lands Ordinances of 1897, 1899, 1900, and 1903."

WHEREAS in pursuance of section 1 of the said Ordinances it was duly declared and notified on the 8th day of November, 1912, that if no claim to the land commonly called or known as Gedumehena, situate in the village of Gedawila, in the Kandukara korale of the Buttala division, in the Province of Uva, containing in extent 1 acre and 2 perches, and shown as lot 55½ A in preliminary plan 201 and in the annexed diagram, was made to John Murray Davies, Special Officer appointed under section 28 of the said Ordinances, within the period of three months from the date specified in the said notice, such land would be declared the property of the Crown, and dealt with on account of the Crown (*vide* Notice No. 4,614):

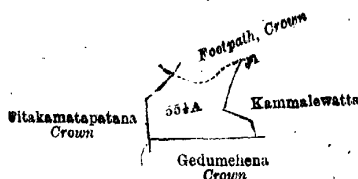
And whereas Kandekumburegedera Hitihami Mudiyansele Tissahamy made claim thereto, and I, John Murray Davies, Special Officer appointed under section 28 of the said Ordinances, made due inquiry into such claim, and whereas the said claimant and I, with the consent of His Excellency the Governor, came to an agreement in writing dated the 17th day of March, 1913, concerning the said land, under section 4, sub-section (1), of the said Ordinances, whereby it was agreed that the said claimant should be declared the purchaser of the said land upon payment on or before the 17th day of June, 1913, to the Government Agent at Badulla, or to the Settlement Officer, of a sum of Rupees Seven and Cents Fifty only (Rs. 7.50), as the purchase amount of the said land, and whereas the said amount has been duly paid by the said claimant, he is hereby, in pursuance of the agreement aforementioned, declared to be the purchaser of the said land, as more fully described herein below.

Description of the Land referred to.

The following lot situated in the village of Gedawila, in the Kandukara korale of the Buttala division, in the Province of Uva, as described in the annexed diagram:—

Lot.	Name of Land.	Preliminary plan 201.	Extent, A. R. P.
55½A	Gedumehena		1 0 2

and bounded as follows: on the north by a footpath to be declared the property of the Crown under the Waste Lands Ordinances; on the east by Kammalewatta claimed by Hitihami Mudiyansele Appuhamy; on the south by Gedumehena to be declared the property of the Crown under the Waste Lands Ordinances; on the west by Pitakamatapatana to be declared the property of the Crown under the Waste Lands Ordinances.



Surveyor-General's Office,
Colombo, February 10, 1916.

Scale of 8 Chains to an Inch.

G. K. THORNHILL,
for Surveyor-General.

July 26, 1916.

J. M. DAVIES,
Special Officer.

Uva S. O. No. 2,119.

Order under Section 4, Sub-section (1), of "The Waste Lands Ordinances of 1897, 1899, 1900, and 1903."

In the matter of the land commonly called or known as Egoda Ulpotehena or Gonsanduwehena, situate in the village of Gedawila, in the Kandukara korale of the Buttala division, in the Province of Uva, and of "The Waste Lands Ordinances of 1897, 1899, 1900, and 1903."

WHEREAS in pursuance of section 1 of the said Ordinances it was duly declared and notified on the 8th day of November, 1912, that if no claim to the land commonly called or known as Egoda Ulpotehena or Gonsanduwehena, situate in the village of Gedawila, in the Kandukara korale of the Buttala division, in the Province of Uva, containing in extent 1 acre and 4 perches, and shown as lot 1A in preliminary plan 201 and in the annexed diagram, was made to John Murray Davies, Special Officer appointed under section 28 of the said Ordinances, within the period of three months from the date specified in the said notice, such land would be declared the property of the Crown, and dealt with on account of the Crown (*vide* Notice No. 4,614):

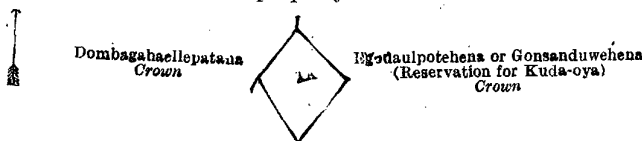
And whereas Ratnayaka Mudiyansele Ganeti, *ex*-Arachchi, made claim thereto, and I, John Murray Davies, Special Officer appointed under section 28 of the said Ordinances, made due inquiry into such claim, and whereas the said claimant and I, with the consent of His Excellency the Governor, came to an agreement in writing dated the 17th day of March, 1913, concerning the said land, under section 4, sub-section (1), of the said Ordinances, whereby it was agreed that the said claimant should be declared the purchaser of the said land upon payment, on or before the 17th day of June, 1913, to the Government Agent at Badulla, or to the Settlement Officer, of a sum of Rupees Seven and Cents Fifty only (Rs. 7 50), as the purchase amount of the said land, and whereas the said amount has been duly paid by the said claimant, and whereas the said claimant has died leaving as heirs (1) Alutgedera Sudu Kuma, (2) ditto Panchirala, (3) ditto Appuhamy, (4) ditto Tissahamy, (5) ditto Sudu Banda, (6) Pansalewatte Rammenika, (7) Pahalagedera Bandi, the said heirs are hereby declared to be the purchasers of the said land, as more fully described herein below.

Description of the Land referred to.

The following lot situated in the village of Gedawila, in the Kandukara korale of the Buttala division, in the Province of Uva, as described in the annexed diagram:—

Lot.	Name of Land.	Extent, A. R. P.
1A	Egoda Ulpotehena or Gonsanduwehena	1 0 4

and bounded as follows: on the north by Dombagahallepatana to be declared the property of the Crown under the Waste Lands Ordinances, Egodaulpotehena or Gonsanduwehena (reservation for Kuda-oya) to be declared the property of the Crown under the Waste Lands Ordinances; on the east and south by Egodaulpotehena or Gonsanduwehena (reservation for Kuda-oya) to be declared the property of the Crown under the Waste Lands Ordinances; on the west by Egodaulpotehena or Gonsanduwehena (reservation for Kuda-oya) to be declared the property of the Crown under the Waste Lands Ordinances, Dombagahallepatana to be declared the property of the Crown under the Waste Lands Ordinances.



Surveyor-General's Office,
Colombo, February 10, 1916.

Scale of 8 Chains to an Inch.

G. K. THORNHILL,
for Surveyor-General.

J. M. DAVIES,
Special Officer.

July 26, 1916.

Uva S. O. No. 2,120.

Order under Section 4, Sub-section (1), of "The Waste Lands Ordinances of 1897, 1899, 1900, and 1903."

In the matter of the land commonly called or known as Arambehena, situate in the village of Gedawila, in the Kandukara korale of the Buttala division, in the Province of Uva, and of "The Waste Lands Ordinances of 1897, 1899, 1900, and 1903."

WHEREAS in pursuance of section 1 of the said Ordinances it was duly declared and notified on the 8th day of November, 1912, that if no claim to the land commonly called or known as Arambehena, situate in the village of Gedawila, in the Kandukara korale of the Buttala division, in the Province of Uva, containing in extent 1 acre and 3 perches, and shown as lot 5C in preliminary plan 201 and in the annexed diagram, was made to John Murray Davies, Special Officer appointed under section 28 of the said Ordinances, within the period of three months from the date specified in the said notice, such land would be declared the property of the Crown, and dealt with on account of the Crown (*vide* Notice No. 4,614):

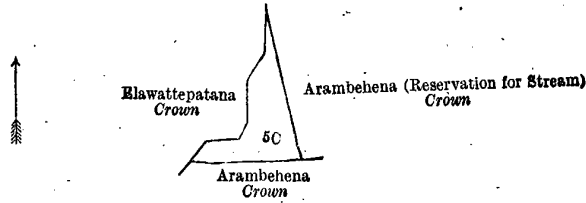
And whereas Koswattedegera Ratnayaka Mudiyansele Heen Kiriwante made claim thereto, and I, John Murray Davies, Special Officer appointed under section 28 of the said Ordinances, made due inquiry into such claim, and whereas the said claimant and I, with the consent of His Excellency the Governor, came to an agreement in writing dated the 17th day of March, 1913, concerning the said land, under section 4, sub-section (1), of the said Ordinances, whereby it was agreed that the said claimant should be declared the purchaser of the said land, upon payment on or before the 17th day of June, 1913, to the Government Agent at Badulla, or to the Settlement Officer, of a sum of Rupees Seven and Cents Fifty only (Rs. 7 50), as the purchase amount of the said land, and whereas the said amount has been paid by the said claimant, he is hereby, in pursuance of the agreement aforementioned, declared to be the purchaser of the said land, as more fully described herein below.

Description of the Land referred to.

The following lot situated in the village of Gedawila, in the Kandukara korale of the Buttala division, in the Province of Uva, as described in the annexed diagram:—

Lot.	Name of Land.	Extent, A. R. P.
5C	Arambehena	1 0 3

and bounded as follows: on the north by Elawattepatana to be declared the property of the Crown under the Waste Lands Ordinances; on the east by Arambehena (reservation for stream) to be declared the property of the Crown under the Waste Lands Ordinances; on the south by Arambehena to be declared the property of the Crown under the Waste Lands Ordinances; on the west by Elawattepatana to be declared the property of the Crown under the Waste Lands Ordinances.



Surveyor-General's Office,
Colombo, July 8, 1916.

Scale of 3 Chains to an Inch.

G. K. THORNHILL,
for Surveyor-General.

July 26, 1916.

J. M. DAVIES,
Special Officer.

PRELIMINARY NOTICES.

Kurunegala Notice No. 6,047.

Notice under "The Waste Lands Ordinances of 1897, 1899, 1900, and 1903."

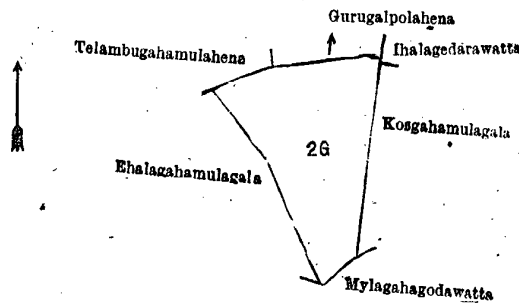
TAKE notice that unless within three months from November 3, 1916, the persons, if any, who claim any interest in the land hereinafter mentioned make claim in person or in writing to the said land or to some interest therein to J. M. Davies, Esq., Special Officer appointed under section 28 of "The Waste Lands Ordinances of 1897, 1899, 1900, and 1903," at his office at Fort, Colombo :

Such Special Officer, in pursuance of the powers vested in him by the said Ordinances, will declare by writing under his hand that the land, to which no claim has been made, is the property of the Crown.

J. M. DAVIES,
Special Officer.

Description of the Land referred to.

The land commonly called or known as Pillessegewattehena, situated in the village of Talahinna, in the Ihawalasideke korale of the Hiriyala hatpattu of the Kurunegala District, in the North-Western Province, containing in extent 3 roods and 39 perches, shown as lot 2G in preliminary plan 1,204 and in the annexed diagram; and bounded as follows : on the north by Telambugahamulahena claimed by Atauda Mudiyansele Muturenike and others, Gurugalpolahena claimed by Badalgedera Kalu Naide and others; on the east by Ihalagedarawatta claimed by Bandirala, Kosgahamulagaala claimed by Ratnaike Mudiyansele Kiri Banda of Talahinna; on the south by Mylagahagodawatta claimed by Kirihamy; on the west by Ehelagahamulagaala claimed by Ratnaike Mudiyansele Appuhamy and another.



Surveyor-General's Office,
Colombo, August 2, 1916.

Scale of 4 Chains to an Inch.

G. K. THORNHILL,
for Surveyor-General.

Kurunegala S. O. 88—1916.

Kurunegala Notice No. 6,048.

Notice under "The Waste Lands Ordinances of 1897, 1899, 1900, and 1903."

TAKE notice that unless within three months from November 3, 1916, the persons, if any, who claim any interest in the lands hereinafter mentioned or in any one or more of such lands or to some interest therein make claim in person or in writing to the said lands or any of them or to some interest therein to J. M. Davies, Esq., Special Officer appointed under section 28 of "The Waste Lands Ordinances of 1897, 1899, 1900, and 1903," at his office at Fort, Colombo :

Such Special Officer, in pursuance of the powers vested in him by the said Ordinances, will declare by writing under his hand that the said lands or such of them, as to which no claim has been made, are the property of the Crown.

J. M. DAVIES,
Special Officer.

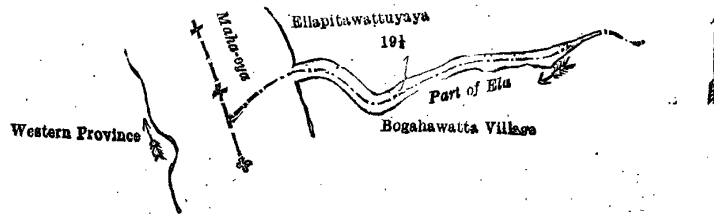
Description of the Lands referred to.

The following lots situated in the village of Obadagedera, in the Udukaha korale south of the Dambadeni hatpattu of the Kurunegala District, in the North-Western Province, as described in the annexed diagrams :—

Lot.	Name of Land.	Extent, A. R. P.
19½	Part of ela	0 0 17

I.—Preliminary plan 490.

and bounded as follows : on the north by Ellapitawattuyaya claimed by D. David Perera and others; on the east and south by the village limit of Bogahawatta (part of ela); on the west by the Maha-oya.



Scale of 4 Chains to an Inch.

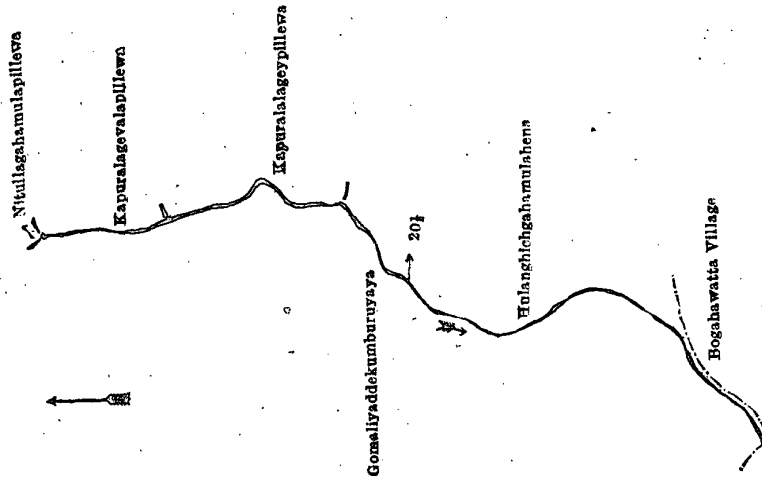
Surveyor-General's Office,
Colombo, July 7, 1916.

G. K. THORNHILL,
for Surveyor-General.

II.—Preliminary plan 490.

Lot.	Name of Land.	Extent, A. R. P.
20 1/2	Stream	0 0 27

and bounded as follows : on the north by Nitullagahamulapillewa claimed by Gana Achchilage Ukku Banda ; on the east by Kapuralagevalapillewa claimed by Gana Achchilage Ukku Banda and others, Kapuralalageypillewa claimed by Ganahe Achchilage Ukku Banda, Hulanghichgahamulahena claimed by Gana Achchilage Ukku Banda and others ; on the south by the village limit of Bogahawatta ; on the west by Gomaliyaddekumburuyaya claimed by Gana Achchilage Ukku Banda and others.



Scale of 4 Chains to an Inch.

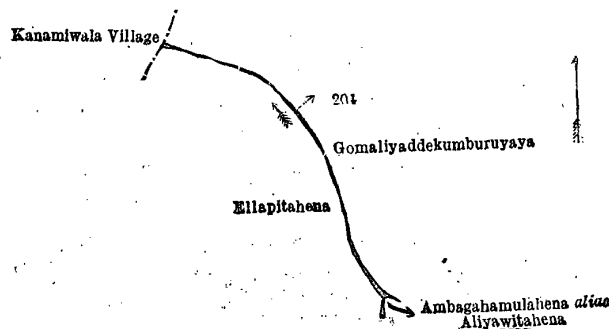
Surveyor-General's Office,
Colombo, July 7, 1916.

G. K. THORNHILL,
for Surveyor-General.

III.—Preliminary plan 490.

Lot.	Name of Land.	Extent, A. R. P.
20 1/2	Stream	0 0 12

and bounded as follows : on the north and east by Gomaliyaddekumburuyaya claimed by Gana Achchilage Ukku Banda and others ; on the south by Ambagahamulahena *alias* Aliyawitahena claimed by Gana Achchilage Ukku Banda and others ; on the west by Ellapitahena claimed by Don David Perera, the village limit of Kanamiwala.



Scale of 4 Chains to an Inch.

Surveyor-General's Office,
Colombo, July 7, 1916.

G. K. THORNHILL,
for Surveyor-General.

Kurunegala Notice No. 6,049.

Notice under "The Waste Lands Ordinances of 1897, 1899, 1900, and 1903."

TAKE notice that unless within three months from November 3, 1916, the persons, if any, who claim any interest in the lands hereinafter mentioned or in any one or more of such lands or to some interest therein make claim in person or in writing to the said lands or any of them or to some interest therein to J. M. Davies, Esq., Special Officer appointed under section 28 of "The Waste Lands Ordinances of 1897, 1899, 1900, and 1903," at his office at Fort, Colombo :

Such Special Officer, in pursuance of the powers vested in him by the said Ordinances, will declare by writing under his hand that the said lands or such of them, as to which no claim has been made, are the property of the Crown.

J. M. DAVIES,
Special Officer.

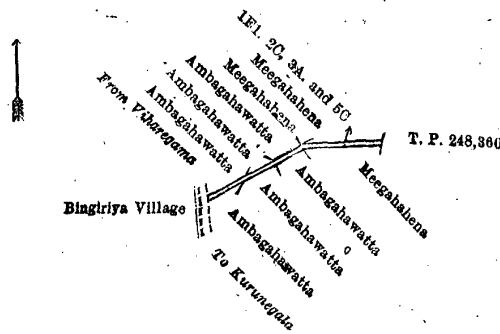
Description of the Lands referred to.

The following lots situated in the village of Murukandiya, in the Kinyama korale of the Katugampola hatpattu of the Kurunegala District, in the North-Western Province, as described in the annexed diagrams :—

I.—Preliminary plan 1,449.

Lot.	Name of Land.	Extent, A. R. P.
1E1	Ambagahawatta (reservation for footpath)	0 0 4
2C	Do (do.)	0 0 7
3A	Do (do.)	0 0 3
5C	Meegahahena (do.)	0 0 8
		0 0 22

and bounded as follows : on the north by Ambagahawatta claimed by H. M. Lama Etana, Meegahahena sold by the Crown, Meegahahena claimed by Kiri Banda, Registrar ; on the east by T. P. 248,360 ; on the south by Meegahahena claimed by S. B. Kiri Banda, Registrar, Ambagahawatta claimed by H. M. Lama Etana ; on the west by a road from Kurunegala to Viharegama (the village limit of Bingiriya).



Scale of 8 Chains to an Inch.

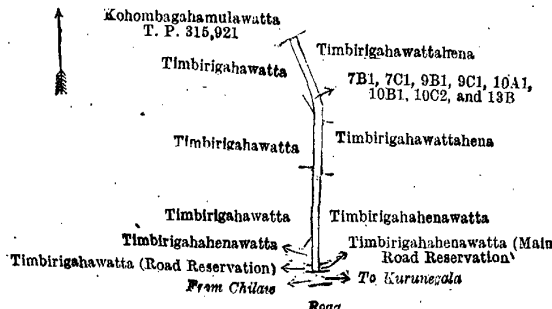
Surveyor-General's Office,
Colombo, June 30, 1916.

G. K. THORNHILL,
for Surveyor-General.

II.—Preliminary plan 1,449.

Lot.	Name of Land.	Extent, A. R. P.	Lot.	Name of Land.	Extent, A. R. P.
7B1	Timbirigahawatta (reservation for road)	0 0 4	10B1	Timbirigahahenawatta (reservation for road)	0 0 3
7C1	Timbirigahawattahena (do.)	0 0 3	10C2	Timbirigahawatta (do.)	0 0 1
9B1	Do (do.)	0 0 5	13B	Do (do.)	0 0 2
9C1	Timbirigahawatta (do.)	0 0 4			0 0 27
10A1	Timbirigahahenawatta (do.)	0 0 5			

and bounded as follows : on the north by Kohombagahamulawatta sold by the Crown (T. P. 315,921) ; on the east by Timbirigahawattahena claimed by B. M. Menohamy and another ; Timbirigahahenawatta claimed by B. M. Menohamy and another, Timbirigahahenawatta (main road reservation) claimed by B. M. Menohamy and another ; on the south by the road from Kurunegala to Chilaw ; on the west by Timbirigahawatta (road reservation) claimed by P. Marsalinu Fernando, Timbirigahawatta claimed by P. Marsalinu Fernando, Timbirigahahenawatta claimed by ditto, Timbirigahawatta claimed by ditto.



Scale of 8 Chains to an Inch.

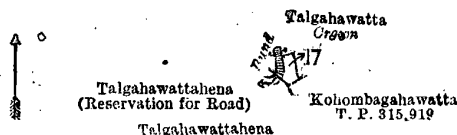
Surveyor-General's Office,
Colombo, June 30, 1916.

G. K. THORNHILL,
for Surveyor-General.

III.—Preliminary plan 1,449.

Lot.	Name of Land.	Extent, A. R. P.
17	Wala (water-hole) ..	0 0 14

and bounded as follows : on the north and east by Talgahawatta belonging to the Crown ; on the south by Kohombagahawatta sold by the Crown (T. P. 315,919), Talgahawattahena claimed by A. M. Ranhamy, Talgahawattahena (reservation for road) claimed by A. M. Ranhamy ; on the west by a bund.



Scale of 8 Chains to an Inch.

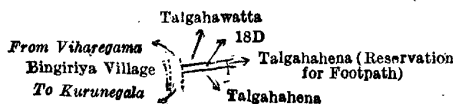
Surveyor-General's Office,
Colombo, June 30, 1916.

G. K. THORNHILL,
for Surveyor-General.

IV.—Preliminary plan 1,449.

Lot.	Name of Land.	Extent, A. R. P.
18D	Talgahahena (reservation for footpath)	0 0 6

and bounded as follows : on the north by Talgahawatta sold by the Crown ; on the east by Talgahahena (reservation for footpath) claimed by S. B. Hetu Etana ; on the south by Talgahahena claimed by S. B. Hetu Etana ; on the west by the road from Kurunegala to Viharegama (village limit of Bingiriya).



Scale of 8 Chains to an Inch.

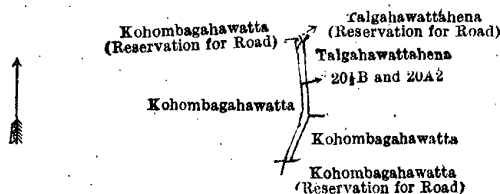
Surveyor-General's Office,
Colombo, June 30, 1916.

G. K. THORNHILL,
for Surveyor-General.

V.—Preliminary plan 1,449.

Lot.	Name of Land.	Extent, A. R. P.
20½B	Kohombagahawatta (reservation for road)	0 0 6
20A2	Talgahawattahena (do.)	0 0 7
		0 0 13

and bounded as follows : on the north by Kohombagahawatta (reservation for road) claimed by H. M. Unguhamy, Talgahawattahena (reservation for road) claimed by A. M. Ranhamy, Talgahawattahena claimed by A. M. Ranhamy, Kohombagahawatta claimed by A. M. Kaluhamy ; on the south by Kohombagahawatta (reservation for road) claimed by A. M. Kaluhamy, Korala ; on the west by Kohombagahawatta claimed by H. M. Unguhamy.



Scale of 8 Chains to an Inch.

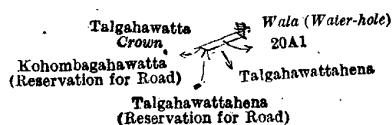
Surveyor-General's Office,
Colombo, June 30, 1916.

G. K. THORNHILL,
for Surveyor-General.

VI.—Preliminary plan 1,449.

Lot.	Name of Land.	Extent, A. R. P.
20A1	Talgahawattahena (reservation for road)	0 0 5

and bounded as follows : on the north by Talgahawatta belonging to the Crown ; on the east by Wala (water-hole) claimed by Arachchi Mudiyansele Tikirala and others ; on the south by Talgahawattahena claimed by A. M. Ranhamy, Talgahawattahena (reservation for road) claimed by A. M. Ranhamy ; on the west by Kohombagahawatta (reservation for road) claimed by H. M. Unguhamy.



Scale of 8 Chains to an Inch.

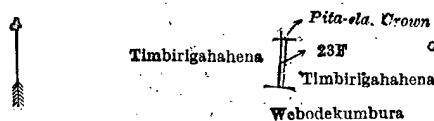
Surveyor-General's Office,
Colombo, June 30, 1916.

G. K. THORNHILL,
for Surveyor-General.

VII.—Preliminary plan 1,449.

Lot.	Name of Land.	Extent, A. R. P.
23F	Pita-ela (spill)	0 0 5

and bounded as follows: on the north by Pita-ela declared to be the property of the Crown under the Waste Lands Ordinances; on the east by Timbirigahahena claimed by S. B. Hetu Etana; on the south by Webodekumbura claimed by Kiri Banda, Registrar, and others; on the west by Timbirigahahena claimed by S. B. Hetu Etana.



Scale of 8 Chains to an Inch.

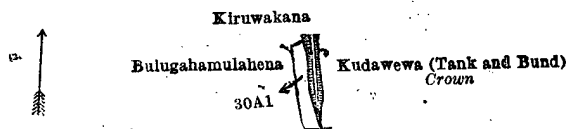
Surveyor-General's Office,
Colombo, June 30, 1916.

G. K. THORNHILL,
for Surveyor-General.

VIII.—Preliminary plan 1,449.

Lot.	Name of Land.	Extent, A. R. P.
30A1	Bulugahamulahena	0 0 36

and bounded as follows: on the north by Kiruwakana claimed by Herat Mudiyansele Pinhamy and another; on the east by Kudawewa (tank and bund) declared to be the property of the Crown under the Waste Lands Ordinances; on the south and west by Bulugahamulahena claimed by H. M. Pinhamy.



Scale of 8 Chains to an Inch.

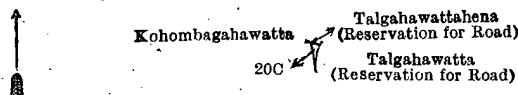
Surveyor-General's Office,
Colombo, June 30, 1916.

G. K. THORNHILL,
for Surveyor-General.

IX.—Preliminary plan 1,449.

Lot.	Name of Land.	Extent, A. R. P.
20C	Kohombagahawatta. (reservation for road)	0 0 5

and bounded as follows: on the north by Talgahawattahena (reservation for road) claimed by A. M. Ranhamy; on the east and south by Talgahawatta (reservation for road) claimed by A. M. Ranhamy; on the west by Kohombagahawatta claimed by H. M. Unguhamy.



Scale of 8 Chains to an Inch.

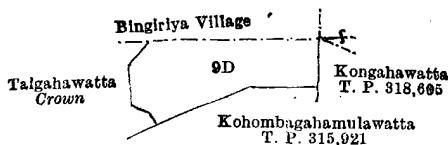
Surveyor-General's Office,
Colombo, June 30, 1916.

G. K. THORNHILL,
for Surveyor-General.

X.—Preliminary plan 1,449.

Lot.	Name of Land.	Extent, A. R. P.
9D	Talgahahena	2 0 3

and bounded as follows: on the north by the village limit of Bingiriya; on the east by Kongahawatta sold by the Crown (T. P. 318,605); on the south by Kohombagahamulawatta sold by the Crown (T. P. 315,921); on the west by Talgahawatta claimed by the Crown.



Scale of 8 Chains to an Inch.

Surveyor-General's Office,
Colombo, September 13, 1916.

G. K. THORNHILL,
for Surveyor-General.

Kurunegala S. O. 90—1916.

Kurunegala Notice No. 6,050.

Notice under "The Waste Lands Ordinances of 1897, 1899, 1900, and 1903."

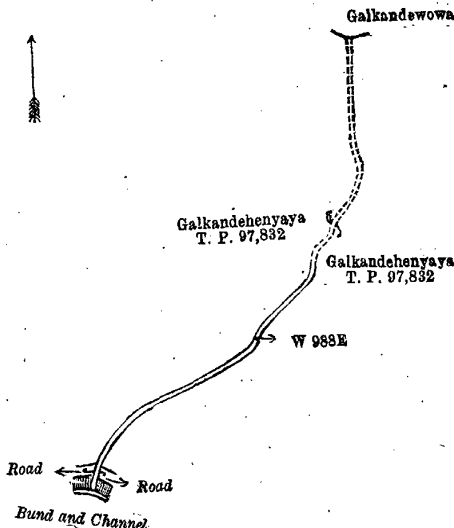
TAKE notice that unless within three months from November 3, 1916, the persons, if any, who claim any interest in the land hereinafter mentioned make claim in person or in writing to the said land or to some interest therein to J. M. Davies, Esq., Special Officer appointed under section 28 of "The Waste Lands Ordinances of 1897, 1899, 1900, and 1903," at his office at Fort, Colombo:

Such Special Officer, in pursuance of the powers vested in him by the said Ordinances, will declare by writing under his hand that the land, to which no claim has been made, is the property of the Crown.

J. M. DAVIES,
Special Officer.

Description of the Land referred to.

The land commonly called or known as channel, situated in the village of Galkanda, in the Mahagalboda Egoda korale of the Hiriyala hatpattu of the Kurunegala District, in the North-Western Province, containing in extent 16 perches, shown as lot W 988E in preliminary plan 1,993 and in the annexed diagram; and bounded as follows: on the north by Galkandewewa claimed by T. M. Ukku Amma and others; on the east by Galkandehenyaya claimed by Dingiri Banda, Korala, T. P. 97,832; on the south by Galkandehenyaya claimed by Dingiri Banda, Korala, T. P. 97,832, a road, a bund, and channel; on the west by a bund, a road, Galkandehenyaya claimed by T. M. Dingiri Banda, Korala, T. P. 97,832.



Surveyor-General's Office,
Colombo, June 30, 1916.

Scale of 4 Chains to an Inch.

G. K. THORNHILL,
for Surveyor-General

Kurunegala S. O. 91—1916.

Kurunegala Notice No. 6,051.

Notice under "The Waste Lands Ordinances of 1897, 1899, 1900, and 1903."

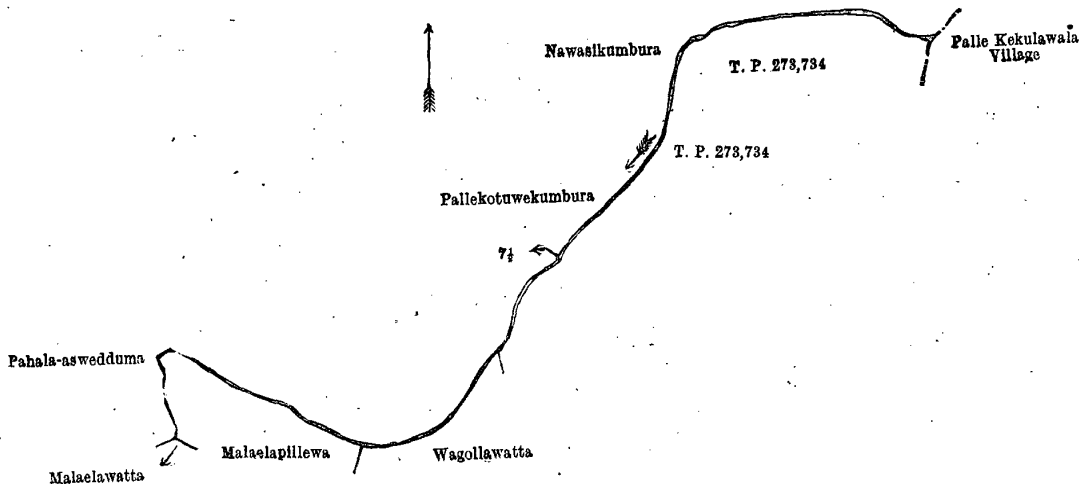
TAKE notice that unless within three months from November 3, 1916, the persons, if any, who claim any interest in the land hereinafter mentioned make claim in person or in writing to the said land or to some interest therein to J. M. Davies, Esq., Special Officer appointed under section 28 of "The Waste Lands Ordinances of 1897, 1899, 1900, and 1903," at his office at Fort, Colombo:

Such Special Officer, in pursuance of the powers vested in him by the said Ordinances, will declare by writing under his hand that the land, to which no claim has been made, is the property of the Crown.

J. M. DAVIES,
Special Officer.

Description of the Land referred to.

The land commonly called or known as stream, situated in the village of Hettigedera, in the Udukaha korale south of the Dambadeni hatpattu of the Kurunegala District, in the North-Western Province, containing in extent 1 rood, and shown as lot 7½ in preliminary plan 485 and in the annexed diagram; and bounded as follows: on the north by Pallekotuwekumbura claimed by Heiyantudu Patirannehalage Punchi Nona and others; Nawasikumbura claimed by Heiyantudu Patirannehalage Girigoris; on the east by the village limit of Pallekekulawala; on the south by T. P. 273,734, Wagollawatta claimed by Podi Nona of Molagoda in Kegalla, Molaalapillewa claimed by Weerasuriya Achchillage Appuhami, Molaelawatta claimed by Don John Amaratunga; on the west by Pahala-aswedduma claimed by Adikari Mudiyansehalage Podi Nona of Botale.



Surveyor-General's Office,
Colombo, July 7, 1916.

Scale of 4 Chains to an Inch.

G. K. THORNHILL,
for Surveyor-General

Kurunegala S. O. 92—1916.

Kurunegala Notice No. 6,052.**Notice under "The Waste Lands Ordinances of 1897, 1899, 1900, and 1903."**

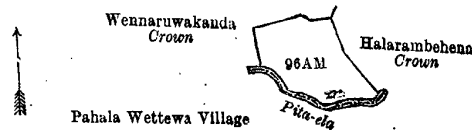
TAKE notice that unless within three months from November 3, 1916, the persons, if any, who claim any interest in the land hereinafter mentioned make claim in person or in writing to the said land or to some interest therein to J. M. Davies, Esq., Special Officer appointed under section 28 of "The Waste Lands Ordinances of 1897, 1899, 1900, and 1903," at his office at Fort, Colombo :

Such Special Officer, in pursuance of the powers vested in him by the said Ordinances, will declare by writing under his hand that the land, to which no claim has been made, is the property of the Crown.

J. M. DAVIES,
Special Officer.

Description of the Land referred to.

The land commonly called or known as Alakotuwahena, situated in the village of Wennaruwa, in the Udukaha korale east of the Dambadeni hatpattu of the Kurunegala District, in the North-Western Province, containing in extent 1 acre 1 rood and 18 perches, shown as lot 96AM in preliminary plan 411 and in the annexed diagram; and bounded as follows: on the north by Wennaruwakanda declared to be the property of the Crown under the Waste Lands Ordinances; on the east by Halarambehena claimed by the Crown; on the south by the Pita-ela (the village limit of Pahala Wettewa); on the west by Wennaruwakanda declared to be the property of the Crown under the Waste Lands Ordinances.



Surveyor-General's Office,
Colombo, July 11, 1916.

Scale of 8 Chains to an Inch.

G. K. THORNHILL,
for Surveyor-General.

Kurunegala S. O. 93—1916.

Kurunegala Notice No. 6,053.**Notice under "The Waste Lands Ordinances of 1897, 1899, 1900, and 1903."**

TAKE notice that unless within three months from November 3, 1916, the persons, if any, who claim any interest in the lands hereinafter mentioned or in any one or more of such lands or to some interest therein make claim in person or in writing to the said lands or any of them or to some interest therein to N. A. Hampton, Esq., Special Officer appointed under section 28 of "The Waste Lands Ordinances of 1897, 1899, 1900, and 1903," at his office at Fort, Colombo :

Such Special Officer, in pursuance of the powers vested in him by the said Ordinances, will declare by writing under his hand that the said lands, or such of them as to which no claim has been made, are the property of the Crown.

N. A. HAMPTON,
Special Officer.

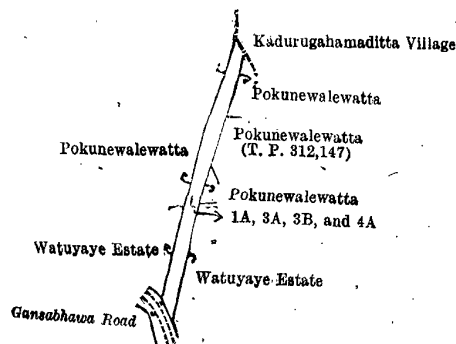
Description of the Lands referred to.

The following lots situated in the village of Godawita, in the Rekkopattu korale of the Dambadeni hatpattu of the Kurunegala District, in the North-Western Province, as described in the annexed diagrams:—

I.—Preliminary plan 1,489.

Lot.	Name of Land.	Extent, A. R. P.
1A	Watuyaya estate (reservation for new road)	0 0 10
3A	Pokunewalewatta (do.)	0 0 6
3B	Do. (do.)	0 0 8
4A	Do. (do.)	0 0 2
		0 0 26

and bounded as follows: on the north by the village limit of Kadurugahamaditta, Pokunewalewatta claimed by Bandi Menika and another; on the east by Pokunewalewatta sold by Crown (T. P. 312,147), Pokunewalewatta claimed by Bandi Menika and another, Watuyaya estate claimed by H. D. Fernando Wimalagunawardana; on the south by a Gansabhawa road; on the west by Watuyaya estate claimed by H. D. Fernando Wimalagunawardana, Pokunewalewatta claimed Bandi Menika and another.



Surveyor-General's Office,
Colombo, June 14, 1916.

Scale of 4 Chains to an Inch.

A. H. G. DAWSON,
for Surveyor-General.

II.—Preliminary plan 1,489.

Lot.	Name of Land.	Extent, A. R. P.
2	Gansabhawapara (road)	2 1 33

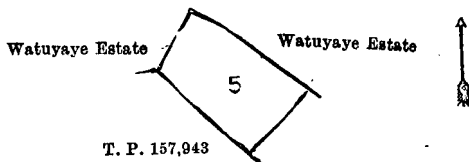
and bounded as follows : on the north by Watuyaya estate claimed by H. D. Fernando Wimalagunawardana, the village limit of Akurumullegedara, Watuyaya estate claimed by H. D. Fernando Wimalagunawardana; on the east by Watuyaya estate (reservation for new road) claimed by H. D. Fernando Wimalagunawardana, Watuyaya estate claimed by H. D. Fernando Wimalagunawardana, Borellehena claimed by S. M. Kiri Mudiyanse; on the south by a Gansabhawa road, Borellehena claimed by S. M. Ausadahamy and another, Watuyaya estate claimed by H. D. Fernando Wimalagunawardana, Polhena claimed by the Crown, Migahamulawatta claimed by Bamunu Mudiyanse Ukkurala and others (T. P. 300,722), Minimullepillewa *alias* Amuwatta claimed by Bamunu Mudiyanse Rammahamy and another; on the west by Minimulledeeniya (private), Watuyaya estate claimed by H. D. Fernando Wimalagunawardana.

[For Diagram see page 1228.]

III.—Preliminary plan 1,489.

Lot.	Name of Land.	Extent, A. R. P.
5	Diya-araliye Minipittaniya (cemetery)	0 2 2

and bounded as follows : on the north and east by Watuyaya estate claimed by H. D. Fernando Wimalagunawardana; on the south by Watuyaya estate claimed by H. D. Fernando Wimalagunawardana and T. P. 157,943; on the west by T. P. 157,943 and Watuyaya estate claimed by H. D. Fernando Wimalagunawardana.



Surveyor-General's Office,
Colombo, June 14, 1916.

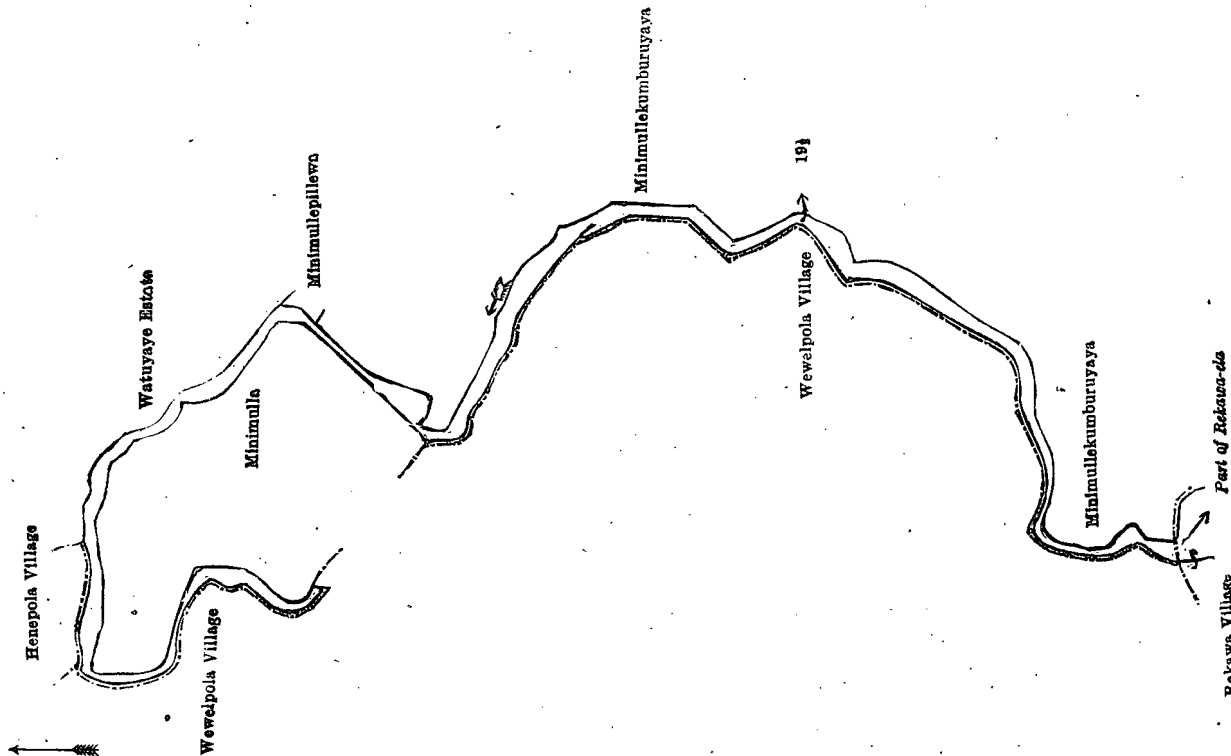
Scale of 4 Chains to an Inch.

A. H. G. DAWSON,
for Surveyor-General.

IV.—Preliminary plan 1,489

Lot	Name of Land.	Extent, A. R. P.
19½	Rekko-ela (part) (stream)	1 1 4

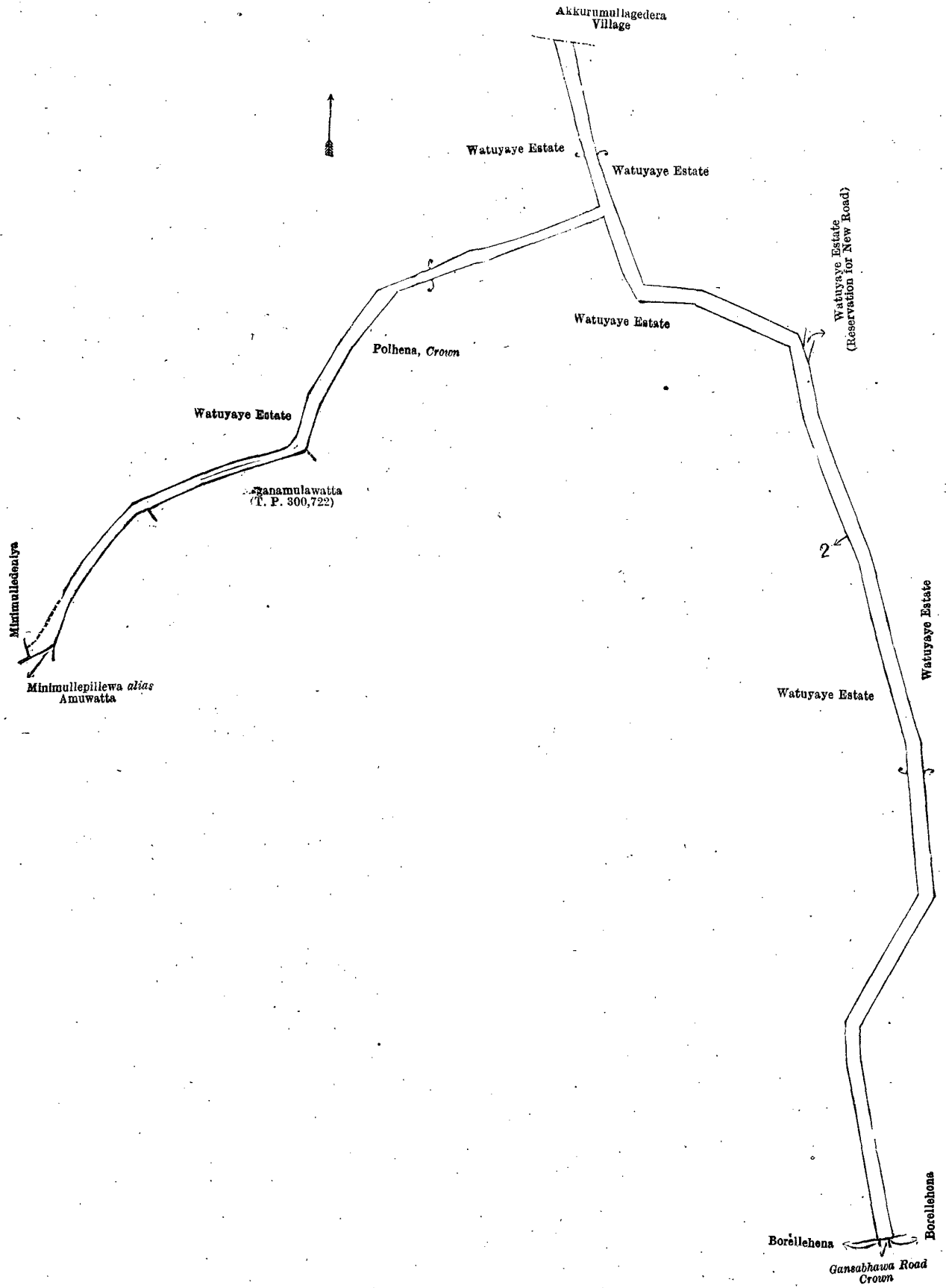
and bounded as follows : on the north by the village limit of Henapola, Watuyaya estate claimed by H. D. Fernando Wimalagunawardana, Minimullepillewa (private); on the east by Minimullepillewa (private), Minimullekumburuyaya (private); on the south by the village limit of Rekawa, part of Rekawa-ela; on the west by the village limit of Wewelpola, Minnimulla (private), the village limit of Wewelpola.



Scale of 4 Chains to an Inch.

Surveyor-General's Office,
Colombo, June 14, 1916.

A. H. G. DAWSON,
for Surveyor-General.



Surveyor-General's Office,
Colombo, June 14, 1916.

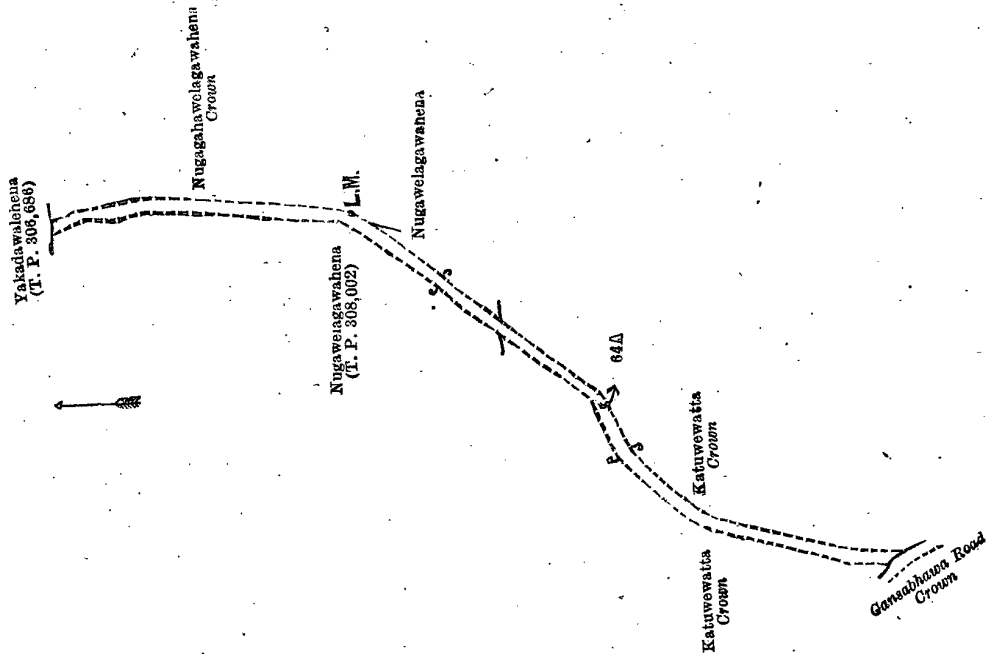
Scale of 4 Chains to an Inch.

A. H. G. DAWSON,
for Surveyor-General.

V.—Preliminary plan I,489.

Lot.	Name of Land.	Extent, A. R. P.
64A	Gansabhawa road	0 2 11

and bounded as follows : on the north by Yakadawalahena sold by the Crown (T. P. 306,686) ; on the east by Nugagahawelagawahena belonging to the Crown, Nugawelagawahena sold by the Crown, Katuwewatta belonging to the Crown ; on the south by a Gansabhawa road belonging to the Crown ; on the west by Katuwewatta belonging to the Crown, Nugawelagawahena sold by the Crown (T. P. 308,002).



Surveyor-General's Office,
Colombo, June 14, 1916.

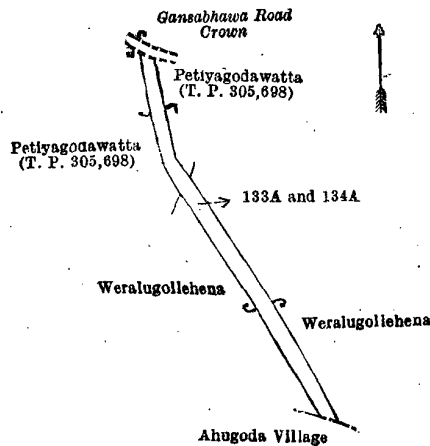
Scale of 4 Chains to an Inch.

A. H. G. DAWSON,
for Surveyor-General.

VI.—Preliminary plan I,489.

Lot.	Name of Land.	Extent, A. R. P.
133A	Petiyyagodawatta (reservation for new road)	0 0 15
134A	Weralugollehenā (do. do.)	0 0 29
		0 1 4

and bounded as follows : on the north by a Gansabhawa road belonging to the Crown, Petiyyagodawatta sold by the Crown (T. P. 305,698) ; on the east by Weralugollehena claimed by Mr. Weeraperuma (Sub-Inspector of Police) and another ; on the south by the village limit of Alugoda ; on the west by Weralugollehena claimed by Mr. Weeraperuma (Sub-Inspector of Police) and another, Petiyyagodawatta sold by the Crown (T. P. 305,698).



Surveyor-General's Office,
Colombo, June 14, 1916.

Scale of 4 Chains to an Inch.

A. H. G. DAWSON,
for Surveyor-General.

Kurunegala Notice No. 6,054.

Notice under "The Waste Lands Ordinances of 1897, 1899, 1900, and 1903."

TAKE notice that unless within three months from November 3, 1916, the persons, if any, who claim any interest in the lands hereinafter mentioned or in any one or more of such lands or to some interest therein make claim in person or in writing to the said lands or any of them or to some interest therein to N. A. Hampton, Esq., Special Officer appointed under section 23 of "The Waste Lands Ordinances of 1897, 1899, 1900, and 1903," at his office at Fort, Colombo:

Such Special Officer, in pursuance of the powers vested in him by the said Ordinances, will declare by writing under his hand that the said lands, or such of them as to which no claim has been made, are the property of the Crown.

N. A. HAMPTON,
Special Officer.

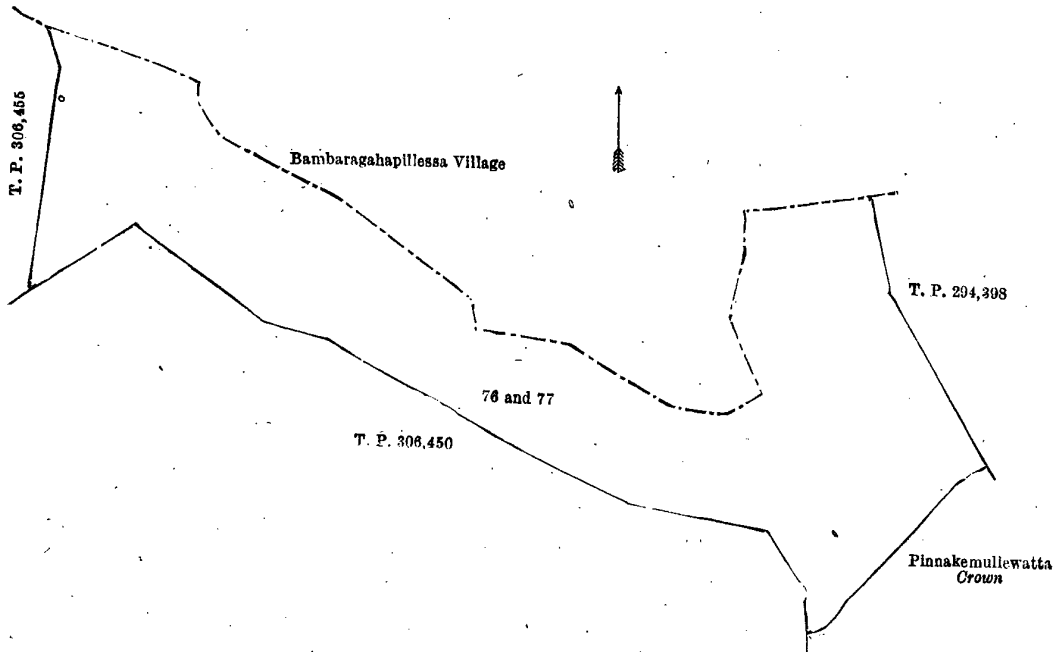
Description of the Lands referred to.

The following lots situated in the village of Amunugama, in the Rekkopattu korale of the Dambadeni hatpattu of the Kurunegala District, in the North-Western Province, as described in the annexed diagrams:—

I.—Preliminary plan 1,492.

Lot.	Name of Land,	Extent, A. R. P.
76 ..	Galkadullagawahena	1 1 25
77 ..	Polkotuwakanda	6 3 9
		8 0 34

and bounded as follows: on the north by the village limit of Bambaragahapillessa; on the east by T. P. 294,398, Pinnakemullewatta belonging to the Crown; on the south by T. P. 306,450; on the west by T. P. 306,455.



Surveyor-General's Office,
Colombo, July 8, 1916.

Scale of 4 Chains to an Inch.

G. K. THORNHILL,
for Surveyor-General.

II.—Preliminary plan 1,492.

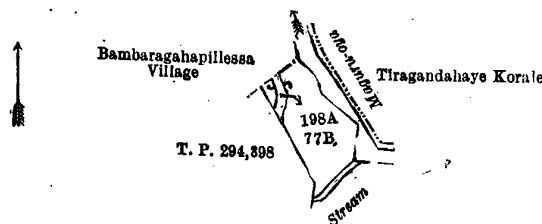
Lot.	Name of Land.	Extent, A. R. P.
77B ..	Stream reservation	0 1 8

and bounded as follows: on the north by the village limit of Bambaragahapillessa; on the east by the Maguru-oya (the boundary of the Tiragandahaye korale); on the south by a stream; on the west by T. P. 294,398.

NOTE.—The following lot lying within the above boundaries is excluded from this part of the notice, and its extent of 3 perches is not included in the extent of 1 rood and 8 perches given above:—

Preliminary plan 1,492.

Lot.	Name of Land.	Extent, A. R. P.
198A ..	Stream	0 0 3



Surveyor-General's Office,
Colombo, August 1, 1916.

Scale of 4 Chains to an Inch.

G. K. THORNHILL,
for Surveyor-General.

Kurunegala Notice No. 6,055.**Notice under "The Waste Lands Ordinances of 1897, 1899, 1900, and 1903."**

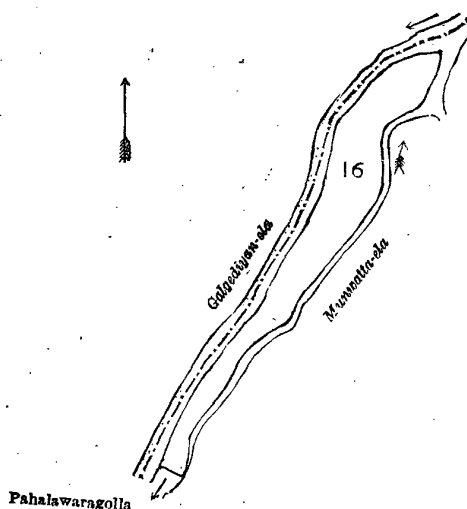
TAKE notice that unless within three months from November 3, 1916, the persons, if any, who claim any interest in the land hereinafter mentioned make claim in person or in writing to the said land or to some interest therein to N. A. Hampton, Esq., Special Officer appointed under section 28 of "The Waste Lands Ordinances of 1897, 1899, 1900, and 1903," at his office at Fort, Colombo :

Such Special Officer, in pursuance of the powers vested in him by the said Ordinances, will declare by writing under his hand that the land, to which no claim has been made, is the property of the Crown.

N. A. HAMPTON,
Special Officer.

Description of the Land referred to.

The land commonly called or known as Pahalaragarolleamunamulahena, situated in the village of Moratuwa, in the Gannawe korale of the Weudawili hatpattu of the Kurunegala District, in the North-Western Province, containing in extent 3 roods and 26 perches, shown as lot 16 in preliminary plan 1,521 and in the annexed diagram ; and bounded as follows : on the north by the Galgediyawa-ela ; on the east by the Munwatta-ela ; on the south by Pahalaragarolla claimed by Narangollegedera Punchirala ; on the west by the Galgediyawa-ela.



Surveyor-General's Office,
Colombo, July 7, 1916.

Scale of 4 Chains to an Inch.

G. K. THORNHILL,
for Surveyor-General.

Kurunegala S. O. 96—1916.

Kurunegala Notice No. 6,056.**Notice under "The Waste Lands Ordinances of 1897, 1899, 1900, and 1903."**

TAKE notice that unless within three months from November 3, 1916, the persons, if any, who claim any interest in the lands hereinafter mentioned or in any one or more of such lands or to some interest therein make claim in person or in writing to the said lands or any of them or to some interest therein to N. A. Hampton, Esq., Special Officer appointed under section 28 of "The Waste Lands Ordinances of 1897, 1899, 1900, and 1903," at his office at Fort, Colombo :

Such Special Officer, in pursuance of the powers vested in him by the said Ordinances, will declare by writing under his hand that the said lands, or such of them as to which no claim has been made, are the property of the Crown.

N. A. HAMPTON,
Special Officer.

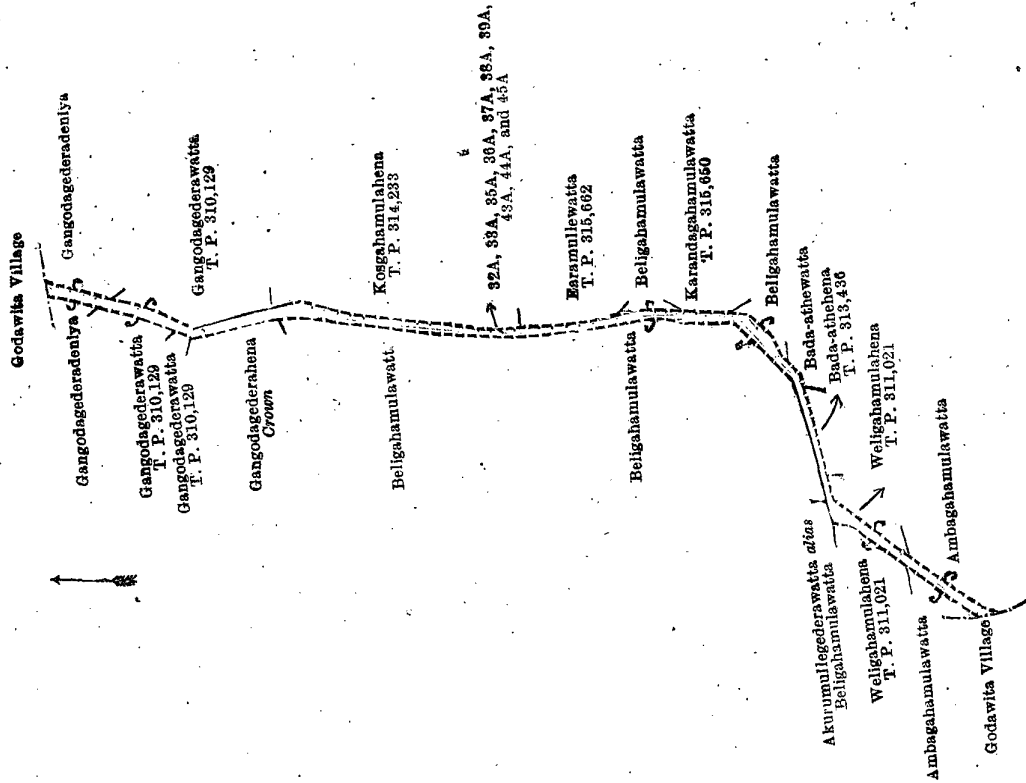
Description of the Lands referred to.

The following lots situated in the village of Kadurugahamaditta, in the Rekkopattu korale of the Dambadeni hatpattu of the Kurunegala District, in the North-Western Province, as described in the annexed diagram :—

Lot.	Name of Land.	Extent, A. R. P.
32A ..	Gangodagederadeniya (Gansabhawa road)	0 0 4
33A ..	Gangodagederawatta (do.)	0 0 8
35A ..	Gangodagederahena (do.)	0 0 8
36A ..	Beligahamulawatta (do.)	0 0 35
37A ..	Kosgahamulahena (do.)	0 0 8
38A ..	Earamullewatta (do.)	0 0 3
39A ..	Karandagahamulawatta (do.)	0 0 2
43A ..	Badathehena (do.)	0 0 5
44A ..	Weligahamulahena (do.)	0 0 9
45A ..	Ambagahamulawatta (do.)	0 0 10
		0 2 12

and bounded as follows : on the north by the village limit of Godawita ; on the east by Gangodagederadeniya claimed by S. M. Ukku Banda Appuhami and another, Gangodagederawatta sold by the Crown (T. P. 310,129), Kosgahamulahena sold by the Crown (T. P. 314,233), Earamullewatta sold by the Crown (T. P. 315,662), Beligahamulawatta claimed by S. M. Fernando, Karandagahamulawatta sold by the Crown (T. P. 315,650) ; on the south by Beligahamulawatta claimed by S. M. Fernando, Badathehena claimed by Babuni Mudiyansele Banda, Badathehena sold by the Crown (T. P. 313,436), Weligahamulahena sold by the Crown (T. P. 311,021), Ambagahamulawatta claimed by B. M. Rammenikka and others ;

on the west by the village limit of Godawita, Ambagahamulawatta claimed by B. M. Ranmenikka and others, Weligahamulahena sold by the Crown (T. P. 311,021), Akurumullegederawatta *alias* Beligahamulawatta (private), Beligahamulawatta claimed by S. M. Fernando, Gangodagederahena belonging to the Crown, Gangodagederawatta sold by the Crown (T. P. 310,129), Gangodagederadeniya claimed by S. M. Ukku Banda Appuhami and another,



Surveyor-General's Office,
Colombo, June 29, 1916.

Scale of 4 Chains to an Inch.

G. K. THORNHILL,
for Surveyor-General.

Kurunegala S. O. 97—1916.

Uva Notice No. 6,057.

Notice under "The Waste Lands Ordinances of 1897, 1899, 1900, and 1903."

TAKE notice that unless within three months from November 3, 1916, the persons, if any, who claim any interest in the lands hereinafter mentioned or in any one or more of such lands or to some interest therein make claim in person or in writing to the said lands or any of them or to some interest therein to J. M. Davies, Esq., Special Officer appointed under section 28 of "The Waste Lands Ordinances of 1897, 1899, 1900, and 1903," at his office at Fort, Colombo :

Such Special Officer, in pursuance of the powers vested in him by the said Ordinances, will declare by writing under his hand that the said lands, or such of them as to which no claim has been made, are the property of the Crown.

J. M. DAVIES,
Special Officer.

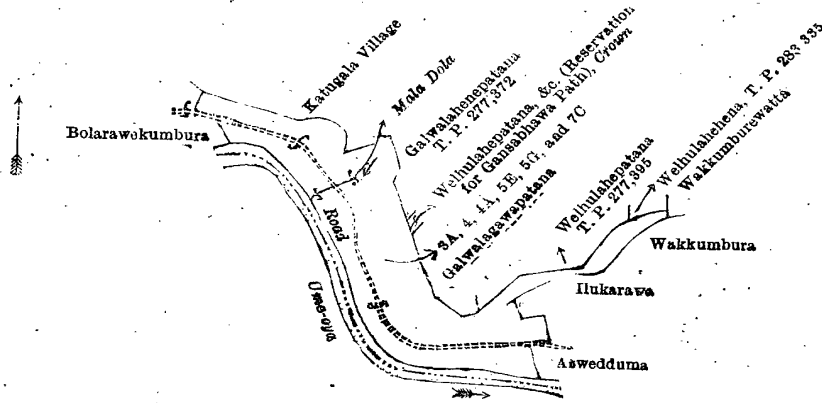
Description of the Lands referred to.

The following lots situated in the village of Daragala, in the Yatipalata korale of the Udukinda division, in the Province of Uva, as described in the annexed diagrams :—

I.—Preliminary plan 196.

Lot.	Name of Land.	Extent, A. R. P.
3A ..	Galwalagawahena, Bolarawehena (reservation for road and ela) ..	2 0 27
4 ..	Galwalagawahena, Ilukarawehena ..	1 2 1
4A ..	Ilukarawehena ..	1 0 22
5E ..	Welhulahepatana and Galwalagawapatana (reservation for ela) ..	0 3 2
5G ..	Wakkumburawatta (reservation for ela) ..	0 1 30
7C ..	Do. (do.) ..	0 0 14
		6 0 16

and bounded as follows : on the north by the village limit of Katugala, the Maladola ; on the east by Galwalahenepatanā sold by the Crown (T. P. 277,372), Welhulahepatana, &c. (reservation for Gansabhawa path) belonging to the Crown (T. P. 277,406), Galwalagawapatana sold by the Crown, Welhulahepatana sold by the Crown (T. P. 277,395), Welhulahehena sold by the Crown (T. P. 283,335), Wakkumburawatta claimed by Kirindekumbura Santhosi, Wakkumbura claimed by the heirs of Medagama Kiriwante and another, Ilukarawa claimed by Watagodagedera Sobani and others, Aswedduma claimed by Egoda-arawegedera Kiri Banda and another ; on the south by the Uma-oya ; on the west by the Uma-oya, Bolarawekumbura claimed by Wena Kawanna Nalla Meera Saibu.



Surveyor-General's Office,
Colombo, July 24, 1916.

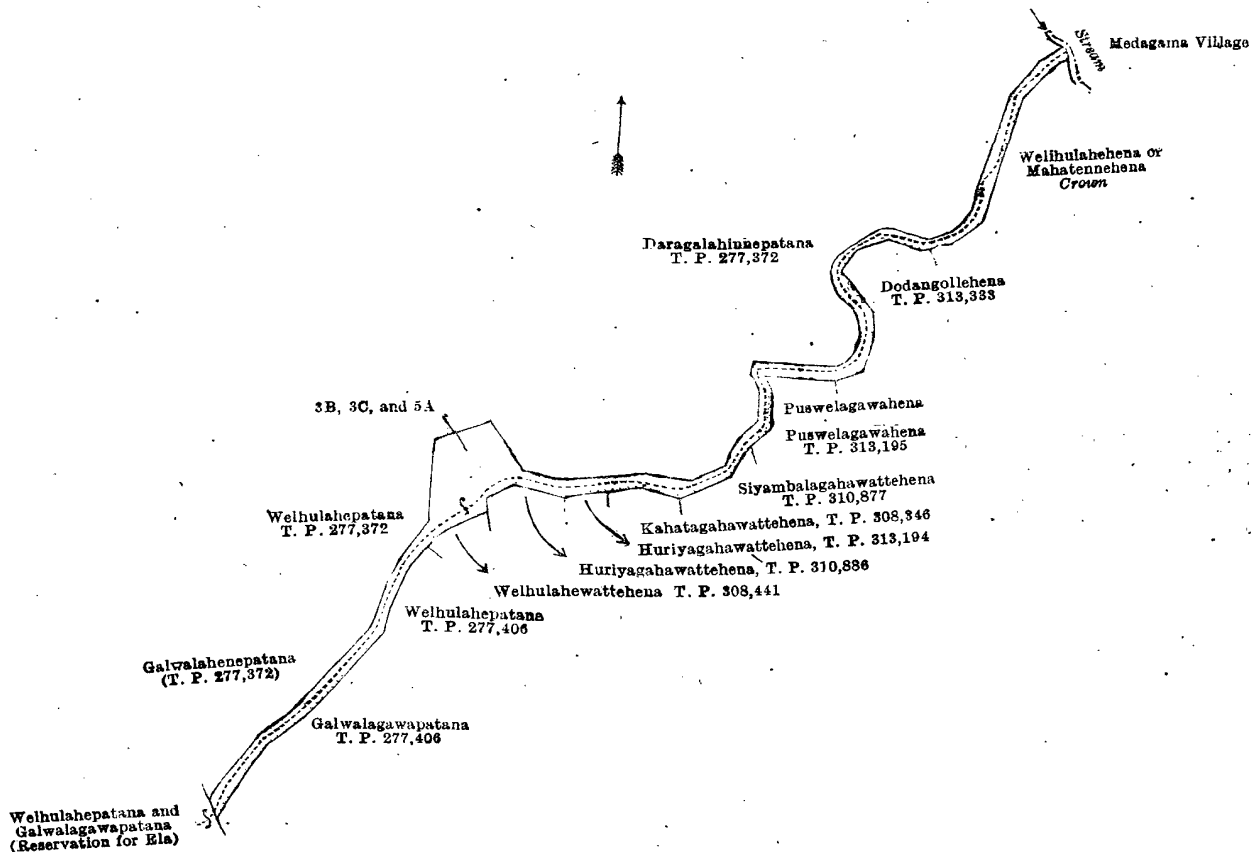
Scale of 8 Chains to an Inch.

G. K. THORNHILL,
for Surveyor-General.

II.—Preliminary plan 196.

Lot.	Name of Land.	Extent, A. R. P.
3B ..	Welhulahapatana (cemetery) ..	1 0 18
3C ..	Welhulahapatana, Galwalagawahenapatana, and Daragalahinne patana (reservation for Gansabhawa path) ..	1 2 18
5A ..	Galwalagawapatana, Welhulahapatana, &c. (reservation for Gansabhawa path) ..	0 3 28
		3 2 24

and bounded as follows : on the north by Daragalahinnepatana sold by the Crown (T. P. 277,372) ; on the east by a stream (the village limit of Medagama), Welihulahehena or Mahatennehena belonging to the Crown, Dodangollehena sold by the Crown (T. P. 313,333), Puswelagawahena sold by the Crown (T. P. 313,195), Siyambalagahawattehena sold by the Crown (T. P. 310,877), Kahatagahawattehena sold by the Crown (T. P. 308,346) ; on the south by Huriyagahawattehena sold by the Crown (T. P. 313,194), Huriyagahawattehena sold by the Crown (T. P. 310,886), Welhulahewattehena sold by the Crown (T. P. 308,441), Welhulahapatana sold by the Crown (T. P. 277,406), Galwalagawapatana sold by the Crown (T. P. 277,406) ; on the west by Welhulahapatana and Galwalagawapatana claimed by Louis Appu (reservation for ela), Galwalahenapatana sold by the Crown (T. P. 277,372), Welhulahapatana sold by the Crown (T. P. 277,372).



Surveyor-General's Office,
Colombo, July 24, 1916.

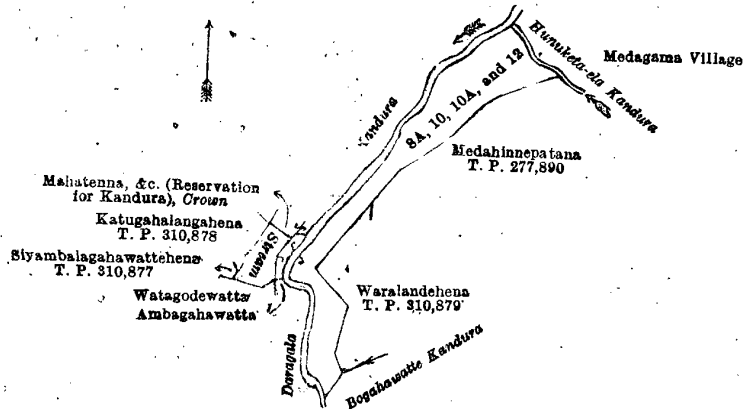
Scale of 8 Chains to an Inch.

G. K. THORNHILL,
for Surveyor-General.

III.—Preliminary plan 196.

Lot.	Name of Land.	Extent, A. R. P.
8A ..	Lindagawahena (reservation for Daragalakandura) ..	0 2 1
10 ..	Hunuketaelahena (reservation for Daragalakandura) ..	0 3 9
10A ..	Hunuketaelahena ..	1 0 15
12 ..	Waralandehena (reservation for Daragalakandura) ..	1 0 38
		3 2 23

and bounded as follows : on the north by Mahatenna, &c. (reservation for kandura) belonging to the Crown, the Daragalakandura, Hunuketaelakandura, the village limit of Medagama ; on the east by Medahinnepatana sold by the Crown (T. P. 277,890), Waralandehena sold by the Crown (T. P. 310,879) ; on the south by the Bogahawattekandura ; on the west by the Daragalakandura (Ambagahawatta claimed by Ambagahawattegedera Ranbarana), (Watagodewatta claimed by Watagodagedera Punchirala and others), (Siyambalagahawattehena sold by the Crown (T. P. 310,877)), (Katugahalangahena sold by the Crown (T. P. 310,878)).



Surveyor-General's Office,
Colombo, July 24, 1916.

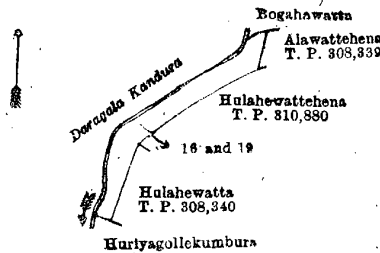
Scale of 8 Chains to an Inch.

G. K. THORNHILL,
for Surveyor-General.

IV.—Preliminary plan 196.

Lot.	Name of Land.	Extent, A. R. P.
16 ..	Hulahewattehena (reservation for Daragalakandura) ..	0 3 18
19 ..	Hulahewatta (reservation for Daragalakandura) ..	0 1 3
		1 0 21

and bounded as follows : on the north by the Daragalakandura, Bogahawatta claimed by Bogahawattegedera Mahima and another ; on the east by Bogahawatta claimed by Bogahawattegedera Mahima and another, Alawattehena sold by the Crown (T. P. 308,339), Hulahewattehena sold by the Crown (T. P. 310,880), Hulahewatta sold by the Crown (T. P. 308,340) ; on the south by Huriyagollekumbura claimed by Marthelis Fernando ; on the west by Daragalakandura.



Surveyor-General's Office,
Colombo, July 24, 1916.

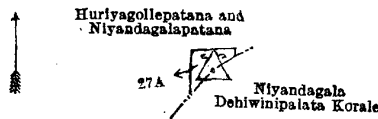
Scale of 8 Chains to an Inch.

G. K. THORNHILL,
for Surveyor-General.

V.—Preliminary plan 196.

Lot.	Name of Land.	Extent, A. R. P.
27A ..	Huriyagollepatana and Niyandagalapatana (reservation for trig station)	0 0 36

and bounded as follows : on the north by Huriyagollepatana and Niyandagalapatana (private) ; on the east and south by the boundary of the Niyandagala Dehiwinipalata korale ; on the west by Huriyagollepatana and Niyandagalapatana (private).



Surveyor-General's Office,
Colombo, July 24, 1916.

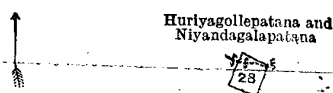
Scale of 8 Chains to an Inch.

G. K. THORNHILL,
for Surveyor-General.

VI.—Preliminary plan 196.

Lot.	Name of Land.	Extent, A. R. P.
28 ..	Huriyagollepatana (cemetery) ..	0 1 5

and bounded as follows : on the north, east, south, and west by Huriyagollepatana and Niyandagalapatana (private).



Surveyor-General's Office,
Colombo, July 24, 1916.

Scale of 8 Chains to an Inch.

G. K. THORNHILL,
for Surveyor-General.

Uva S. O. 7—1916.