

Ceylon Government Gazette

Published by Authority.

No. 6,834 — FRIDAY, NOVEMBER 10, 1916.

PART I.—General: Minutes, Proclamations, Appointments, and General Government Notifications. | PART III.—Provincial Administration.
 PART II.—Legal and Judicial. | PART IV.—Land Settlement.
 PART V.—Mercantile, Marine, Municipal, Local, &c.

Separate paging is given to each Part, in order that it may be filed separately.

Part IV.—Land Settlement.

	PAGE	PAGE
Final Orders	1235	Preliminary Notices 1272

FINAL ORDERS.

Hambantota S. O. No. 1,312.

Order under Section 2 of "The Waste Lands Ordinances of 1897, 1899, 1900, and 1903," declaring Land to be Crown Property.

In the matter of the land commonly called or known as Kongahawatta and Siyambalagahawatta, situate in the village of Vitaranadeniya, in the West Giruwa pattu of the Hambantota District, in the Southern Province, and of "The Waste Lands Ordinances of 1897, 1899, 1900, and 1903."

THE notice required by section 1 of "The Waste Lands Ordinances of 1897, 1899, 1900, and 1903," having been duly published in manner prescribed by that section in respect of the above-named land (*vide* Notice No. 3,409), and no claim having been made to the said land or to any interest therein within the period of three months from the date specified in the said notice, I, Thomas Graham Willett, Special Officer appointed under section 28 of the said Ordinances, under and by virtue of the powers vested in me in that behalf by section 2 of the said Ordinances, do hereby on this 16th day of August, 1916, order and declare that the said land, as more fully described herein below, situate in the village of Vitaranadeniya, in the West Giruwa pattu of the Hambantota District, in the Southern Province, and shown as lot 28 in preliminary plan 260 and in the annexed diagram, and containing in extent 1 acre 1 rood and 32 perches, is the property of the Crown.

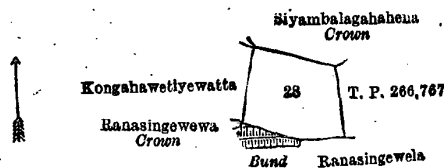
Description of the Land referred to.

The following lot situated in the village of Vitaranadeniya, in the West Giruwa pattu of the Hambantota District, in the Southern Province, as described in the annexed diagram:—

Preliminary plan 260.

Lot.	Name of Land.	Extent, A. R. P.
28	Kongahawatta and Siyambalagahawatta	1 1 32

and bounded as follows: on the north by Siyambalagahawatta to be declared the property of the Crown under the Waste Lands Ordinances; on the east by T. P. 266,767; on the south by Ranasingewela claimed by Wanniarachchi Ranasin Arachchige Don Siman and others, a bund, Ranasingewela declared to be the property of the Crown under the Waste Lands Ordinances; on the west by Kongahawetiyeawatta claimed by Gunasekara Galwalakankanange Heenhami and another.



Scale of 8 Chains to an Inch.

Surveyor-General's Office,
Colombo, April 29, 1916.

A. H. G. DAWSON,
for Surveyor-General.

T. G. WILLETT,
Special Officer.

Hambantota S. O. No. 1,313.**Order under Section 2 of "The Waste Lands Ordinances of 1897, 1899, 1900, and 1903,"
declaring Land to be Crown Property.**

In the matter of the land commonly called or known as Mekiliyagahadeniyealutwewa (tank), situate in the village of Kabaragomaditta, in the West Giruwa pattu of the Hambantota District, in the Southern Province, and of "The Waste Lands Ordinances of 1897, 1899, 1900, and 1903."

THE notice required by section 1 of "The Waste Lands Ordinances of 1897, 1899, 1900, and 1903," having been duly published in manner prescribed by that section in respect of the above-named land (*vide* Notice No. 4,623), and no claim having been made to the said land or to any interest therein within the period of three months from the date specified in the said notice, I, Thomas Graham Willett, Special Officer appointed under section 28 of the said Ordinances, under and by virtue of the powers vested in me in that behalf by section 2 of the said Ordinances, do hereby on this 25th day of August, 1916, order and declare that the said land, as more fully described herein below, situate in the village of Kabaragomaditta, in the West Giruwa pattu of the Hambantota District, in the Southern Province, and shown as lot 1K in preliminary plan 158 and in the annexed diagram, and containing in extent 2 roods and 31 perches, is the property of the Crown.

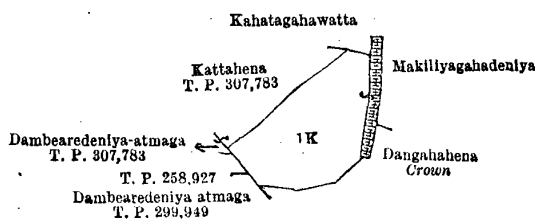
Description of the Land referred to.

The following lot situated in the village of Kabaragomaditta, in the West Giruwa pattu of the Hambantota District, in the Southern Province, as described in the annexed diagram:—

Preliminary plan 158.

Lot.	Name of Land.	Extent, A. R. P.
1K	Mekiliyagahadeniyealutwewa (tank)	0 2 31

and bounded as follows: on the north by Kahatagahawatta claimed by Welhenage Pinchia; on the east by Mekiliyagahadeniya claimed by Hewagiganage Babandriisa and others; on the south by Dangahahena belonging to the Crown, Dambearedeniya-atmaga sold by the Crown (T. P. 299,949); on the west by T. P. 258,927, Dambearedeniya-atmaga sold by the Crown (T. P. 307,783), Kattahena sold by the Crown (T. P. 307,783).



Surveyor-General's Office,
Colombo, August 3, 1916

Scale of 4 Chains to an Inch.

G. K. THORNHILL,
for Surveyor-General.

August 25, 1916.

T. G. WILLETT,
Special Officer.

Kurunegala S. O. No. 1,466.**Order under Section 4, Sub-section (1), of "The Waste Lands Ordinances of 1897, 1899, 1900, and 1903."**

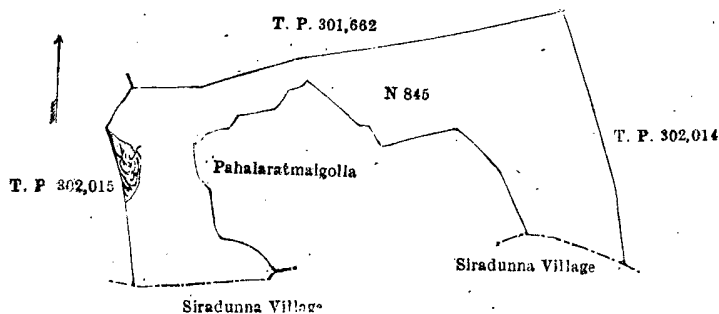
In the matter of the land commonly called or known as Pahalaratmalgalapillewa, situate in the village of Wedeniya, in the Mahagalboda Egoda korale of the Hiriyala hatpattu of the Kurunegala District, in the North-Western Province, and of "The Waste Lands Ordinances of 1897, 1899, 1900, and 1903."

WHEREAS in pursuance of section 1 of the said Ordinances it was duly declared and notified on the 2nd day of May, 1913, that if no claim to the land commonly called or known as Pahalaratmalgalapillewa, situate in the village of Wedeniya, in the Mahagalboda Egoda korale of the Hiriyala hatpattu of the Kurunegala District, in the North-Western Province, containing in extent 2 acres 2 roods and 35 perches, and shown as lot N 845 in preliminary plan 1,919 and in the annexed diagram, was made to John Murray Davies, Special Officer appointed under section 28 of the said Ordinances, within the period of three months from the date specified in the said notice, such land would be declared the property of the Crown, and dealt with on account of the Crown (*vide* Notice No. 4,852):

And whereas (1) Imiya Mudiyanseelage Ausadahamy and (2) ditto Kalu Banda made claim thereto, and I, John Murray Davies, Special Officer appointed under section 28 of the said Ordinances, made due inquiry into such claim, and whereas the said 2nd claimant having been duly called upon by me by a notice in writing under section 4, sub-section (1), of the said Ordinances, duly served upon him to produce before me the evidence and documents upon which he might rely in proof of his claim, and not having so appeared or produced such documents and evidence, the said 1st claimant and I, with the consent of His Excellency the Governor, came to an agreement in writing dated the 20th day of August, 1913, concerning the said land, under section 4, sub-section (1), of the said Ordinances, whereby it was agreed that the said two claimants should be declared the purchasers of the said land upon payment, on or before the 20th day of October, 1913, to the Government Agent at Kurunegala, or to the Settlement Officer, of a sum of Rupees Forty-two and Cents Fifty only (Rs. 42.50), as the purchase amount of the said land, and whereas the said amount has been duly paid by the said claimants, they are hereby, in pursuance of the agreement aforementioned, declared to be the purchasers of the said land, as more fully described herein below.

Description of the Land referred to.

The land commonly called or known as Pahalaratmalgalapillewa, situate in the village of Wedeniya, in the Mahagalboda Egoda korale of the Hiriyala hatpattu of the Kurunegala District, in the North-Western Province, and containing in extent 2 acres 2 roods and 35 perches, and shown as lot N 845 in preliminary plan 1,919 and in the annexed diagram; and bounded as follows: on the north by T. P. 301,662; on the east by T. P. 302,014; on the south by the village limit of Siradunna, Pahalaratmalgolla claimed by Panchirala, Arachchi and others, the village limit of Siradunna; on the west by T. P. 302,015.



Surveyor-General's Office,
Colombo, May 4, 1915.

Scale of 4 Chains to an Inch.

G. K. THORNHILL,
for Surveyor-General.

J. M. DAVIES,
Special Officer.

July 2, 1916.

Kurunegala S. O. No. 1,467.

Order under Section 4, Sub-section (1), of "The Waste Lands Ordinances of 1897, 1899, 1900, and 1903."

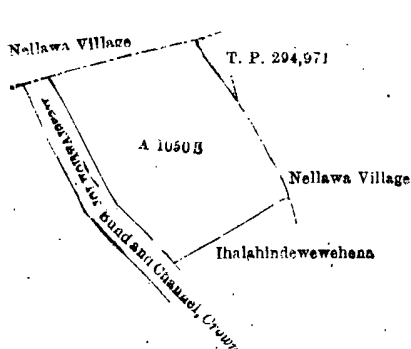
In the matter of the land commonly called or known as Ihalahindewewa, situate in the village of Hindewewa, in the Mahagalboda Egoda korale of the Hiriyala hatpattu of the Kurunegala District, in the North-Western Province, and of "The Waste Lands Ordinances of 1897, 1899, 1900, and 1903."

WHEREAS in pursuance of section 1 of the said Ordinances it was duly declared and notified on the 7th day of February, 1913, that if no claim to the land commonly called or known as Ihalahindewewa, situate in the village of Hindewewa, in the Mahagalboda Egoda korale of the Hiriyala hatpattu of the Kurunegala District, in the North-Western Province, containing in extent 1 acre 2 roods and 3 perches, and shown as lot A 1050S in preliminary plan 2,034 and in the annexed diagram, was made to John Murray Davies, Special Officer appointed under section 28 of the said Ordinances, within the period of three months from the date specified in the said notice, such lands would be declared the property of the Crown, and dealt with on account of the Crown (*vide* Notice No. 4,741):

And whereas Gunaratna Unnanse made claim thereto, and I, John Murray Davies, Special Officer appointed under section 28 of the said Ordinances, made due inquiry into such claim, and whereas the said claimant and I, with the consent of His Excellency the Governor, came to an agreement in writing dated the 21st day of May, 1913, concerning the said land, under section 4, sub-section (1), of the said Ordinances, whereby it was agreed that Don Mannelge Don Lawrence should be declared the purchaser of the said land upon payment, on or before the 21st day of August, 1913, to the Government Agent at Kurunegala, or to the Settlement Officer, of a sum of Rupees Thirty-five only (Rs. 35), as the purchase amount of the said land, and whereas the said amount has been duly paid by the said Don Manuelge Don Lawrence, he is hereby, in pursuance of the agreement aforementioned, declared to be the purchaser of the said land, as more fully described herein below.

Description of the Land referred to.

The land commonly called or known as Ihalahindewewa, situate in the village of Hindewewa, in the Mahagalboda Egoda korale of the Hiriyala hatpattu of the Kurunegala District, in the North-Western Province, and containing in extent 1 acre 2 roods and 3 perches, and shown as lot A 1050 S in preliminary plan 2,034 and in the annexed diagram; and bounded as follows: on the north by the village limit of Nellawa; on the east by T. P. 294,971, the village limit of Nellawa; on the south by Ihalahindewehena sold to Kiri Banda under the Waste Lands Ordinances; on the west by reservation for bund and channel to be declared the property of the Crown under the Waste Lands Ordinances.



Surveyor-General's Office,
Colombo, April 7, 1915

Scale of 4 Chains to an Inch

G. K. THORNHILL,
for Surveyor-General.

J. M. DAVIES,
Special Officer.

July 26, 1916.

Kurunegala S. O. No. 1,468.

Order under Section 4, Sub-section (1), of "The Waste Lands Ordinances of 1897, 1899, 1900, and 1903."

In the matter of the land commonly called or known as Ihalahindewewehena, situate in the village of Hindewewa, in the Mahagalboda Egoda korale of the Hiriyala hatpattu of the Kurunegala District, in the North-Western Province, and of "The Waste Lands Ordinances of 1897, 1899, 1900, and 1903."

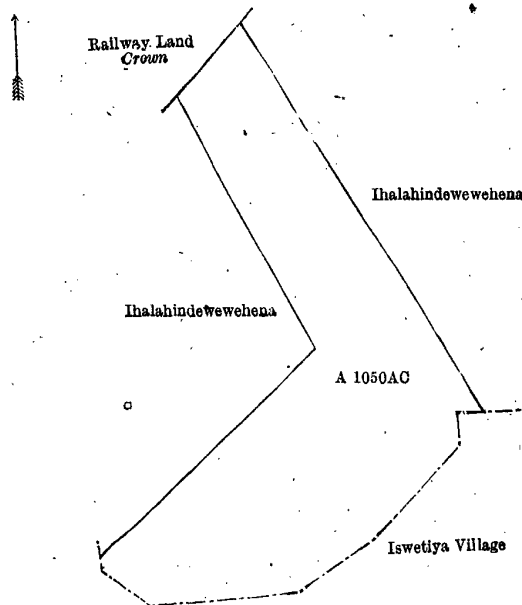
WHEREAS in pursuance of section 1 of the said Ordinances it was duly declared and notified on the 7th day of February, 1913, that if no claim to the land commonly called or known as Ihalahindewewehena, situate in the village of Hindewewa, in the Mahagalboda Egoda korale of the Hiriyala hatpattu of the Kurunegala District, in the North-Western Province, containing in extent 5 acres and 4 perches, and shown as lot A 1050AC in preliminary plan 2,034 and in the annexed

diagram, was made to John Murray Davies, Special Officer appointed under section 28 of the said Ordinances, within the period of three months from the date specified in the said notice, such land would be declared the property of the Crown, and dealt with on account of the Crown (*vide* Notice No. 4,741) :

And whereas Gunaratna Unnanse made claim thereto, and I, John Murray Davies, Special Officer appointed under section 28 of the said Ordinances, made due inquiry into such claim, and whereas the said claimant and I, with the consent of His Excellency the Governor, came to an agreement in writing dated the 21st day of May, 1913, concerning the said land, under section 4, sub-section (1), of the said Ordinances, whereby it was agreed that the said claimant should be declared the purchaser of the said land upon payment, on or before the 21st day of August, 1913, to the Government Agent at Kurunegala, or to the Settlement Officer, of a sum of Rupees One hundred only (Rs. 100), as the purchase amount of the said land, and whereas the said amount has been duly paid by the said claimant, he is hereby, in pursuance of the agreement aforementioned, declared to be the purchaser of the said land, as more fully described herein below.

Description of the Land referred to.

The land commonly called or known as Ihalahindewewehena, situate in the village of Hindewewa, in the Mahagalboda Egoda korale of the Hiriyala hatpattu of the Kurunegala District, in the North-Western Province, and containing in extent 5 acres and 4 perches, and shown as lot A 1050AC in preliminary plan 2,034 and in the annexed diagram ; and bounded as follows : on the north by railway land claimed by the Crown ; on the east by Ihalahindewewehena sold to Sirmalhamy under the Waste Lands Ordinances ; on the south by the village limit of Iswetiya ; on the west by Ihalahindewewehena sold to Don Alwis Appuhamy under the Waste Lands Ordinances.



Surveyor-General's Office,
Colombo, April 7, 1915.

Scale of 4 Chains to an Inch.

G. K. THORNHILL,
for Surveyor-General.

J. M. DAVIES,
Special Officer.
July 26, 1916.

Kurunegala S. O. No. 1,469.

Order under Section 4, Sub-section (1), of "The Waste Lands Ordinances of 1897, 1899, 1900, and 1903," admitting Lands to be Private Property.

In the matter of the lands commonly called or known as Munhenkotuwa, situate in the village of Andigedera, in the Kiniyama korale of the Katugampola hatpattu of the Kurunegala District, in the North-Western Province, and of "The Waste Lands Ordinances of 1897, 1899, 1900, and 1903."

WHEREAS in pursuance of section 1 of the said Ordinances it was duly notified on the 19th day of June, 1914, that if no claim to the lands commonly called or known as Munhenkotuwa, situate in the village of Andigedera, in the Kiniyama korale of the Katugampola hatpattu of the Kurunegala District, in the North-Western Province, containing in extent 2 acres and 5 perches, and shown as lots 4R, 4Q in preliminary plan 1,386 and in the annexed diagrams, was made to John Murray Davies, Special Officer appointed under section 28 of the said Ordinances, within the period of three months from the date specified in such notice, such lands would be declared the property of the Crown, and dealt with on account of the Crown (*vide* Notice No. 5,234) :

And whereas (1) Mudalihamillage Ran Menika, (2) ditto Appuhamy, Vidane, (3) ditto Appuhamy made claim thereto, and I, John Murray Davies, Special Officer appointed under section 28 of the said Ordinances, made due inquiry into such claim, and the said claimants came to an agreement dated the 19th day of November, 1914, whereby it was agreed that the said 1st and 2nd claimants should be declared the owners of the said lands, I, with the consent of His Excellency the Governor, do hereby admit the claim of the said 1st and 2nd claimants to the said lands, as more fully described herein below, under section 4, sub-section (1), of the said Ordinances.

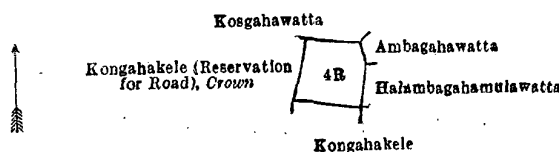
Description of the Lands referred to.

The following lots situated in the village of Andigedera, in the Kiniyama korale of the Katugampola hatpattu of the Kurunegala District, in the North-Western Province, as described in the annexed diagrams :—

Lot.	Name of Land.	Extent, A. R. P.
4R	Munhenkotuwa	0 2 36

I.—Preliminary plan 1,386.

and bounded as follows: on the north by Kosgahawatta claimed by Herat Mudiyansele Hetuhamy; on the east by Ambagahawatta claimed by Herat Mudiyansele Appuhamy, Helambagahumulawatta claimed by Adikari Mudiyansele Appuhamy, Vidane; on the south by Kongahakele to be declared the property of Mudalihamillage Appuhamy under the Waste Lands Ordinances; on the west by Kongahakele (reservation for road) to be declared the property of the Crown under the Waste Lands Ordinances.



Surveyor-General's Office,
Colombo, June 19, 1916.

Scale of 8 Chains to an Inch.

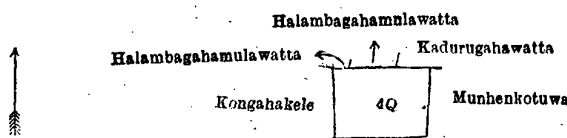
G. K. THORNHILL,
for Surveyor-General.

II.—Preliminary plan 1,386.

Lot.	Name of Land.
4Q	Munhenkotuwa

Extent, A. R. P.
1 1 9

and bounded as follows: on the north by Helambagahumulawatta claimed by Adikari Mudiyansele Appuhamy, Vidane, Kadurugahawatta claimed by Guruhamy Vedaralage Mudalihamy and others; on the east and south by Munhenkotuwa (private); on the west by Kongahakele to be declared the property of Mudalihamillage Appuhamy under the Waste Lands Ordinances.



Surveyor-General's Office,
Colombo, June 19, 1916.

Scale of 8 Chains to an Inch.

G. K. THORNHILL,
for Surveyor-General.

J. M. DAVIES,
Special Officer.

August 12, 1916.

Kurunegala S. O. No. 1,470.

Order under Section 4, Sub-section (1), of "The Waste Lands Ordinances of 1897, 1899, 1900, and 1903," admitting Land to be Private Property.


In the matter of the land commonly called or known as Kongahakele, situate in the village of Andigedera, in the Kinyama korale of the Katugampola hatpattu of the Kurunegala District, in the North-Western Province, and of "The Waste Lands Ordinances of 1897, 1899, 1900, and 1903."

WHEREAS in pursuance of section 1 of the said Ordinances it was duly notified on the 19th day of June, 1914, that if no claim to the land commonly called or known as Kongahakele, situate in the village of Andigedera, in the Kinyama korale of the Katugampola hatpattu of the Kurunegala District, in the North-Western Province, containing in extent 2 acres and 6 perches, and shown as lot 4T in preliminary plan 1,386 and in the annexed diagram, was made to John Murray Davies, Special Officer appointed under section 28 of the said Ordinances, within the period of three months from the date specified in such notice, such land would be declared the property of the Crown, and dealt with on account of the Crown (*vide* Notice No. 5,234):

And whereas (1) Mudalihamillage Appuhamy, (2) ditto Ranmenika, (3) ditto Appuhamy, Vidane, made claim thereto, and I, John Murray Davies, Special Officer appointed under section 28 of the said Ordinances, made due inquiry into such claim, and the said three claimants came to an agreement, dated the 19th day of November, 1914, whereby it was agreed that the said 1st claimant should be declared the owner of the said land, I, with the consent of His Excellency the Governor, do hereby admit the claim of the said 1st claimant to the said land, as more fully described herein below, under section 4, sub-section (1), of the said Ordinances.

Description of the Land referred to.

The land commonly called or known as Kongahakele, situated in the village of Andigedera, in the Kinyama korale of the Katugampola hatpattu of the Kurunegala District, in the North-Western Province, and containing in extent 2 acres and 6 perches, and shown as lot 4T and in the annexed diagram; and bounded as follows: on the north by Munhenkotuwa to be declared the property of Mudalihamillage Appuhamy under the Waste Lands Ordinances; on the east by Munhenkotuwa to be declared the property of Mudalihamillage Ran Menika under the Waste Lands Ordinances, Munhenkotuwa (private); on the south by the village limit of Pahala Konkadawala; on the west by Kongahakele (reservation for road) to be declared the property of the Crown under the Waste Lands Ordinances.



Surveyor-General's Office,
Colombo, June 19, 1916.

Scale of 8 Chains to an Inch.

G. K. THORNHILL,
for Surveyor-General.

J. M. DAVIES,
Special Officer.

August 8, 1916.

Kurunegala S. O. No. 1,471.**Order under Section 4, Sub-section (1), of "The Waste Lands Ordinances of 1897, 1899, 1900, and 1903."**

In the matter of the land commonly called or known as Daminagahawatta, situate in the village of Andigedera, in the Kinyama korale of the Katugampola hatpattu of the Kurunegala District, in the North-Western Province, and of "The Waste Lands Ordinances of 1897, 1899, 1900, and 1903."

WHEREAS in pursuance of section 1 of the said Ordinances it was duly declared and notified on the 19th day of June, 1914, that if no claim to the land commonly called or known as Daminagahawatta, situate in the village of Andigedera, in the Kinyama korale of the Katugampola hatpattu of the Kurunegala District, in the North-Western Province, containing in extent 2 roods and 3 perches, and shown as lot 4P in preliminary plan 1,386 and in the annexed diagram, was made to John Murray Davies, Special Officer appointed under section 28 of the said Ordinances, within the period of three months from the date specified in the said notice, such land would be declared the property of the Crown, and dealt with on account of the Crown (*vide* Notice No. 5,234):

And whereas Herat Mudiyañselage Appuhamy made claim thereto, and I, John Murray Davies, Special Officer appointed under section 28 of the said Ordinances, made due inquiry into such claim, and whereas the said claimant and I, with the consent of His Excellency the Governor, came to an agreement in writing dated the 19th day of November, 1914, concerning the said land, under section 4, sub-section (1), of the said Ordinances, whereby it was agreed that the said claimant should be declared the purchaser of the said land upon payment, on or before the 19th day of February, 1915, to the Treasury Officer at Chilaw, or to the Settlement Officer, of a sum of Rupees Eight only (Rs. 8), as the purchase amount of the said land, and whereas the said amount has been duly paid by the said claimant, he is hereby, in pursuance of the agreement aforementioned declared to be the purchaser of the said land, as more fully described herein below.


Description of the Land referred to.

The following lot situated in the village of Andigedera, in the Kinyama korale of the Katugampola hatpattu of the Kurunegala District, in the North-Western Province, as described in the annexed diagram:—

Preliminary plan 1,386.

Lot.	Name of Land.	Extent, A. R. P.
4P	Daminagahawatta..	0 2 3

and bounded as follows: on the north and east by Munhenkotuwa (private); on the south by Munhenkotuwa (private), Daminagahamulawatta claimed by Herat Mudiyañselage Sinappu and another; on the west by Kadjugahawatta claimed by Nambiralage Appuhamy.



Surveyor-General's Office,
Colombo, June 19, 1916.

Scale of 8 Chains to an Inch.

G. K. THORNHILL,
for Surveyor-General.

August 8, 1916.

J. M. DAVIES,
Special Officer.

Kurunegala S. O. No. 1,472.**Order under Section 4, Sub-section (1), of "The Waste Lands Ordinances of 1897, 1899, 1900, and 1903."**

In the matter of the land commonly called or known as Munhenkotuwa, situate in the village of Andigedera, in the Kinyama korale of the Katugampola hatpattu of the Kurunegala District, in the North-Western Province, and of "The Waste Lands Ordinances of 1897, 1899, 1900, and 1903."

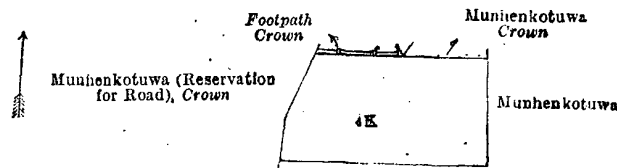
WHEREAS in pursuance of section 1 of the said Ordinances it was duly declared and notified on the 19th day of June, 1914, that if no claim to the land commonly called or known as Munhenkotuwa, situate in the village of Andigedera, in the Kinyama korale of the Katugampola hatpattu of the Kurunegala District, in the North-Western Province, containing in extent 4 acres and 7 perches, and shown as lot 4K in preliminary plan 1,386 and in the annexed diagram, was made to John Murray Davies, Special Officer appointed under section 28 of the said Ordinances, within the period of three months from the date specified in the said notice, such land would be declared the property of the Crown, and dealt with on account of the Crown (*vide* Notice No. 5,234):

And whereas Muna Kina Sena Mohamadu Mohiyadeen Meera Saibu made claim thereto, and I, John Murray Davies, Special Officer appointed under section 28 of the said Ordinances, made due inquiry into such claim, and whereas the said claimant and I, with the consent of His Excellency the Governor, came to an agreement in writing dated the 19th day of November, 1914, concerning the said land, under section 4, sub-section (1), of the said Ordinances, whereby it was agreed that the said claimant should be declared the purchaser of the said land upon payment, on or before the 19th day of February, 1915, to the Treasury Officer at Chilaw, or to the Settlement Officer, of a sum of Rupees Ninety only (Rs. 90), as the purchase amount of the said land, and whereas the said amount has been duly paid by the said claimant, he is hereby, in pursuance of the agreement aforementioned, declared to be the purchaser of the said land, as more fully described herein below.

Description of the Land referred to.

The land commonly called or known as Munhenkotuwa, situated in the village of Andigedera, in the Kinyama korale of the Katugampola hatpattu of the Kurunegala District, in the North-Western Province, and containing in extent 4 acres and 7 perches, and shown as lot 4K in preliminary plan 1,386 and in the annexed diagram; and bounded as follows: on the north by footpath to be declared the property of the Crown under the Waste Lands Ordinances, Munhenkotuwa

to be declared the property of the Crown under the Waste Lands Ordinances; on the east and south by Munhenkotuwa sold to Warnakula Weerasuriya Joseph Fernando and another under the Waste Lands Ordinances; on the west by Munhenkotuwa (reservation for road) to be declared the property of the Crown under the Waste Lands Ordinances,



Surveyor-General's Office,
Colombo, June 19, 1916.

Scale of 8 Chains to an Inch.

G. K. THORNHILL,
for Surveyor-General.

August 24, 1916.

J. M. DAVIES,
Special Officer.

Kurunegala S. O. No. 1,473.

**Order under Section 2, of "The Waste Lands Ordinances of 1897, 1899, 1900, and 1903,"
declaring Lands to be Crown Property.**

In the matter of the lands commonly called or known as Keenagollemukalana, Delpathullemukalana, &c., situate in the village of Palle Kekulawala, in the Udukaha korale south of the Dambadeni hatpattu of the Kurunegala District, in the North-Western Province, and of "The Waste Lands Ordinances of 1897, 1899, 1900, and 1903."

THE notice required by section 1 of "The Waste Lands Ordinances of 1897, 1899, 1900, and 1903," having been duly published in manner prescribed by that section in respect of the above-named lands (*vide* Notice No. 5,539), and no claim having been made to the said lands or to any interest therein within the period of three months from the date specified in the said notice, I, Norman Albert Hampton, Special Officer appointed under section 28 of the said Ordinances, under and by virtue of the powers vested in me in that behalf by section 2 of the said Ordinances, do hereby on this 29th day of June, 1916, order and declare that the said lands, as more fully described herein below, situate in the village of Palle Kekulawala, in the Udukaha korale south of the Dambadeni hatpattu of the Kurunegala District, in the North-Western Province, and shown as lots 9, 11A, 19, 19½, 19¾, 28, 44, 35, 35½, 43, 49½, 1, 49½, 54, 54½, 56, 57, 57½, 58½ in preliminary plan 484 and in the annexed diagrams, and containing in extent 192 acres 3 roods and 23 perches, are the property of the Crown.

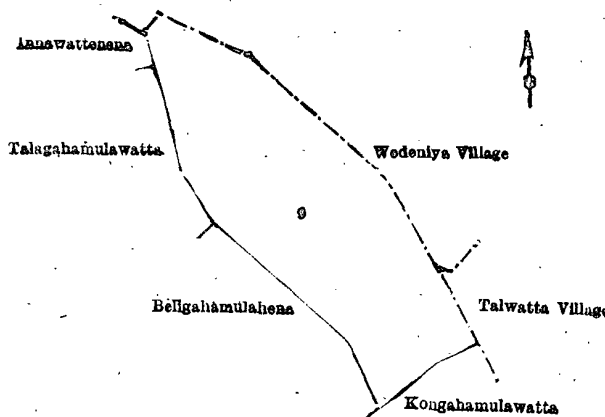
Description of the Lands referred to.

The following lots situated in the village of Palle Kekulawala, in the Udukaha korale south of the Dambadeni hatpattu of the Kurunegala District, in the North-Western Province, as described in the annexed diagrams:—

I.—Preliminary plan 484.

Lot.	Name of Land.	Extent, A. R. P.
9	Keenagollemukalana	2 2 0

and bounded as follows: on the north by the village limit of Wedeniya; on the east by the village limit of Wedeniya, the village limit of Talwatta; on the south by Kongahamulawatta claimed by Weerasuriya Achchille Punchedi Nona and others; on the west by Beligahamulahena claimed by Lokuhettipatirannehele Amaris Appu and others, Talagahamulawatta claimed by Weerasuriya Achchille Ungurala and another, Innawattahena claimed by Jalat Patirannahelage Dingiri Menika.



Surveyor-General's Office,
Colombo, January 9, 1915.

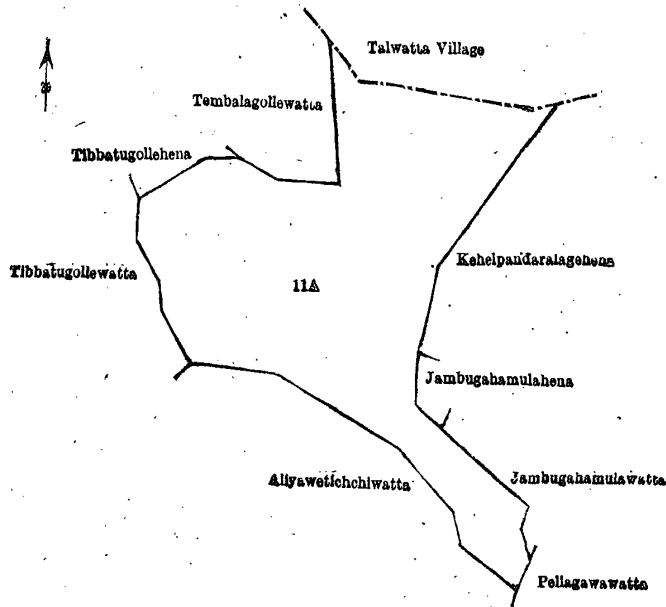
Scale of 4 Chains to an Inch.

G. K. THORNHILL,
for Surveyor-General.

II.—Preliminary plan 484.

Lot.	Name of Land.	Extent, A. R. P.
11A	Delpathullemukalana	4 3 24

and bounded as follows : on the north by the village limit of Talwatta ; on the east by Kehelpandaralage claimed by Jalat Patirannehele Mudalihamy, Jambugahamulahena claimed by Imiya Patirannehele Kiri Banda, Jambugahamulawatta claimed by ditto, Peellagawawatta claimed by Jalat Patirannehele Punchedi Appuhamy and others ; on the south by Aliyawetichchiwatta claimed by Kuruppu Mudiyansele Dingiri Appuhamy and others ; on the west by Tibbatugollewatta claimed by Nina Patirannehele Appu Sinno and another, Tibbatugollehena claimed by ditto, Tembalagollewatta claimed by Weerasuriya Achchille Ungurala and another.



Surveyor-General's Office,
Colombo, January 9, 1915.

Scale of 4 Chains to an Inch.

G. K. THORNHILL,
for Surveyor-General.

III.—Preliminary plan 484.

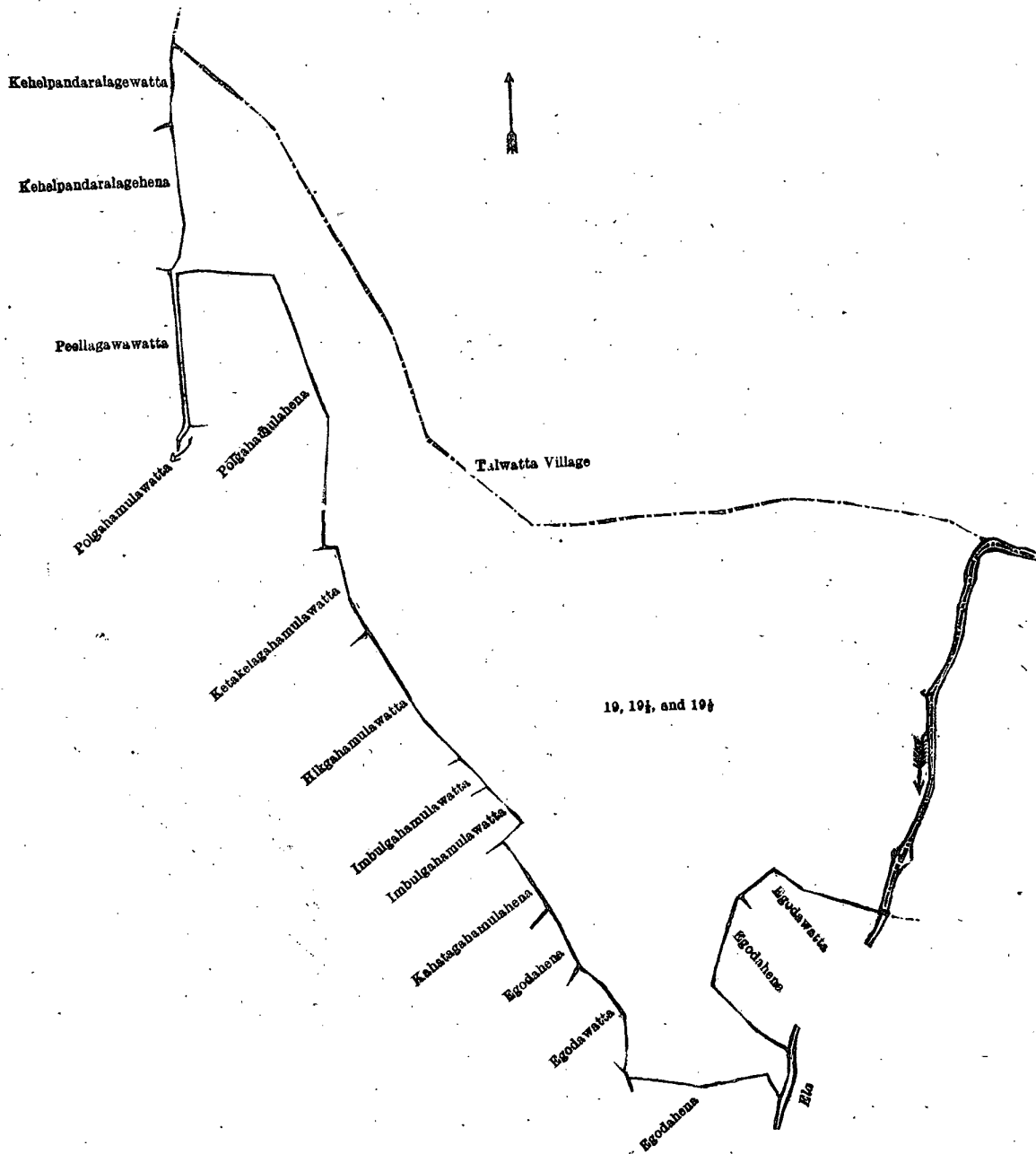
Lot.	Name of Land.	Extent, A. R. P.
19	Depatulle mukalana	16 1 12
19½	Gansabhawa road	0 0 20
19¼	Part of ela	0 0 10
		<hr/>
		16 2 2

and bounded as follows : on the north by the village limit of Talwatta ; on the east by part of an ela (the village limit of Wewala), Egodawatta claimed by Imiya Patirannehele Punchedi Appuhamy and another, Egodahena claimed by ditto, an ela ; on the south by Egodahena claimed by Imiya Patirannehele Punchedi Appuhamy and another ; on the west by Egodawatta claimed by Jalat Patirannehele Mudalihamy, Egodahena claimed by Dissanayaka Achchille Dingirihamy, Kahatagahamulahena claimed by Kaluachchille Punchedi Menika, Imbulgahamulawatta claimed by Dissanayaka Achchille Punchedi Appuhamy, Imbulgahamulawatta claimed by Imiya Patirannehele Kiri Banda, Higgahamulawatta claimed by Jalat Patirannehele Kiri Banda and another, Ketakalagahamulawatta claimed by Jalat Patirannehele Velun Appu, Polgahamulahena claimed by ditto, Polgahamulawatta claimed by ditto, Peellagawawatta claimed by Jalat Patirannehele Punchedi Appuhamy and others, Kehelpandaralagehena claimed by Jalat Patirannehele Mudalihamy, Kehelpandaralagawatta claimed by ditto.

[For Diagram see page 1243.]

IV.—Preliminary plan 484.

Lot.	Name of Land.	Extent, A. R. P.
28	Peelaismattemukalana	6 2 18
44	Iringuwehenemukalana	3 3 10
		<hr/>
		10 1 28

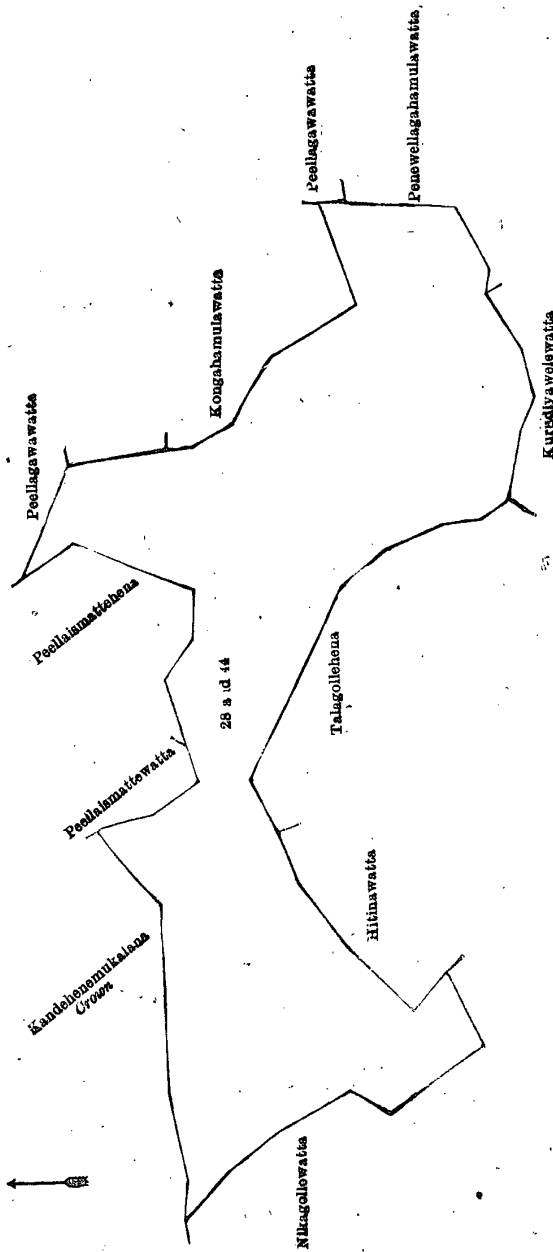


Surveyor-General's Office,
Colombo, January 9, 1915.

Scale of 4 Chains to an Inch.

G. K. THORNHILL,
for Surveyor-General.

and bounded as follows: on the north by Kandehenemukalana belonging to the Crown, Peelaismattewatta claimed by Jalat Patirannehele Puchi Appuhamy, Peelaismattehena claimed by ditto, Peellagawawatta claimed by ditto and others; on the east by Kongahamulawatta claimed by Hettiachi Halpe Kankanamalage Velun Singho, Peellagawawatta claimed by Jalat Patirannehele Puchi Appuhamy and others, Peenewellagahamulawatta claimed by Jalat Patirannehele Mudalihamy; on the south by Penewellagahamulawatta claimed by Jalat Patirannehele Mudalihamy, Kurudiawelewatta claimed by the Hon. Sir S. C. Obeyesekere, Talagollehena claimed by Ranatunga Lekamalage Baronchi Appu and another, Hitinawatta claimed by Mallawa Achchille Lewis, Nikagollewatta claimed by Ranatunga Lekamalage Baronchi Appu and another; on the west by Nikagollewatta claimed by Ranatunga Lekamalage Baronchi Appu and another.



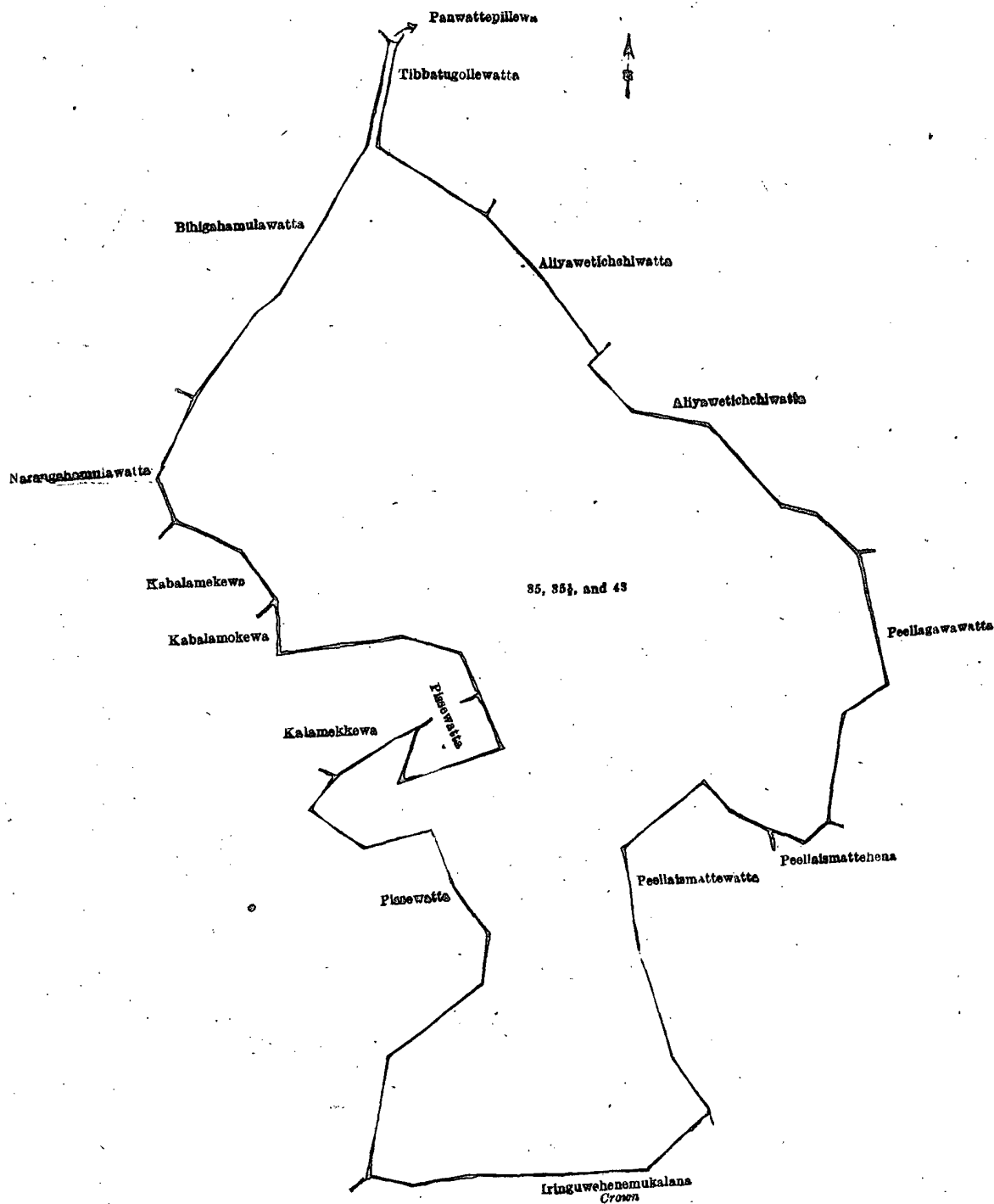
Surveyor-General's Office,
Colombo, January 9; 1915.

Scale of 4 Chains to an Inch.

G. K. THORNHILL.
for Surveyor-General.

Lot.	Name of Land.	V.—Preliminary plan 484.			Extent, A. R. P.
35	.. Habaralagahahinnemukulana	17 2 14
35½	.. Gansabhawa road	0 0 20
43	.. Kandehenemukulana	6 0 8
					22 3 2

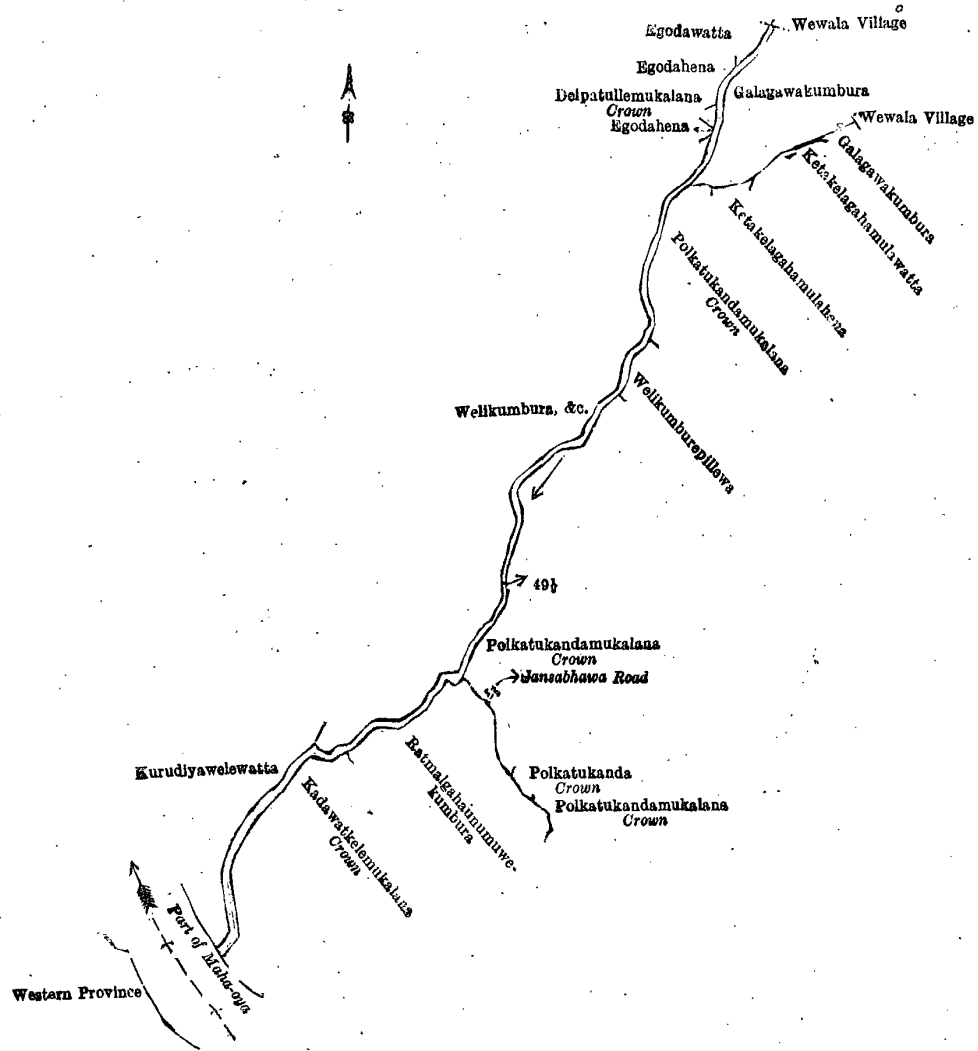
and bounded as follows: on the north by Panwattepillewa claimed by Imiya Patirannehele Kiri Banda, Tibbatugollewatta claimed by Naina Patirannehele Punchiappu Singho and another, Aliyawetichchiwatta claimed by Jalat Patirannehele Punchi Appuhamy and another, Aliyawetichchiwatta claimed by Kuruppu Mudiyansele Dingiri Appuhamy and another; on the east by Aliyawetichchiwatta claimed by Kuruppu Mudiyansele Dingiri Appuhamy and others, Peelagawawatta claimed by Jalat Patirannehele Punchi Appuhamy and others, Peellaismattekena claimed by Jalat Patirannehele Punchi Appuhamy, Peelaismattewatta claimed by ditto; on the south by by Iringuwehenemukalana belonging to the Crown; on west by Pissewatta claimed by Ranatunga Lekamalage Baronchi Appu and others, Kalamekkewa claimed by Ranatunga Lekamalage Baronchi Appu and another, Pissewatta claimed by ditto, Kabalamekewa claimed by ditto, Narangahamulawatta claimed by Don John Amaratunga, Bihigahamulawatta claimed by the Hon. Sir S. C. Obeyesekere.



VI.—Preliminary plan 484.

Lot.	Name of Land.	Extent, A. R. P.
49½	Ela	1 0 32

and bounded as follows: on the north by Welikumbura, &c., claimed by Jalat Patirannehele Mudalihamy and others, Egodahena claimed by Imiya Patirannehele Punchi Appuhamy and another, Dalpathullemukalana belonging to the Crown, Egodahena claimed by Imiya Patirannehele Punchi Appuhamy and another, Egodawatta claimed by ditto, the village limit of Wewala, Galagawakumbura claimed by Imiya Patirannehele Ranhamy, Ketakalagahamulawatta claimed by Imiya Patirannehele Punchi Appuhamy and another, Ketakalagahamulahena claimed by ditto, Polkatukandamukalana belonging to the Crown, Welikumburepillawa claimed by Jalat Patirannehele Ukku Menika, Polkatukandemukalana belonging to the Crown, a Gansabhawa road, Polkatukandemukalana belonging to the Crown, Polkatukanda belonging to the Crown, Polkatukandemukalana belonging to the Crown; on the south by Ratmalgahaunamuwekumbura claimed by Ranatunga, Lekamalage Baronchi Appu, Kadawatkelemukalana belonging to the Crown; on the west by part of Maha-oya, Kurudiyawelewatta claimed by the Hon. Sir S. C. Obeyesekere.



Surveyor-General's Office,
Colombo, January 9, 1915.

Scale of 8 Chains to an Inch.

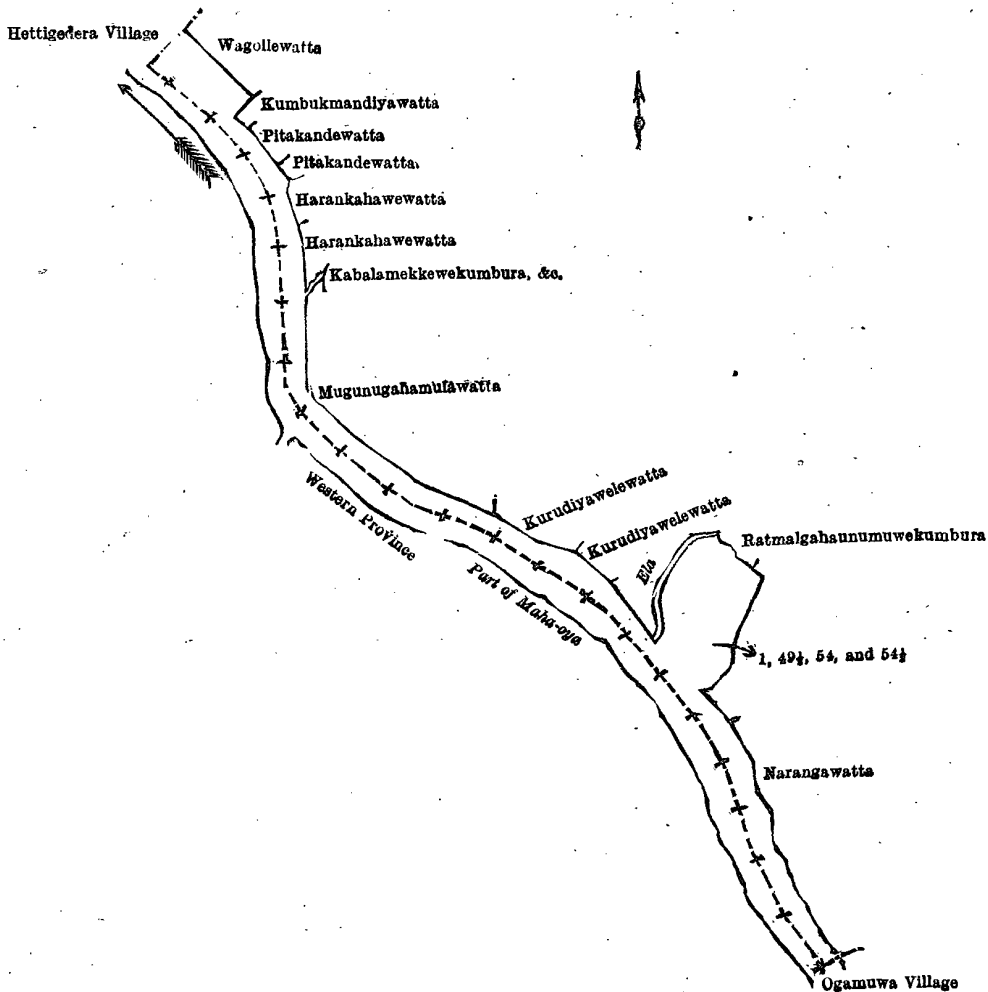
G. K. THORNHILL,
for Surveyor-General.

VII.—Preliminary plan 484.

Lot.	Name of Land.	Extent, A. R. P.
1	Wagollemukalana	2 1 18
49½	Part of Maha-oya	21 1 0
54	Kadawatkelemukalana	7 2 16
54½	Gansabhawa road	0 0 32

31 · 1 26

and bounded as follows: on the north by Wagollewatta claimed by Don John Amaratunga, Kumbukmandiyawatta claimed by ditto, Pitakandewatta claimed by ditto, Pitakandewatta claimed by Weerasuriya Achchille Punchi Nona and another, Harankahawewatta claimed by Mapa Appuhamillage Peris Singho and another, Harankahawewatta claimed by Kristobukankanamalage Marihamy, Kabalamekkewekumbura, &c., claimed by Mapa Appuhamillage Pieris Singho and others, Mugunagahamulawatta claimed by the Hon. Sir S. C. Obeyesekere, Kurudiyawelewatta claimed by ditto; an ela, Ratmalgahaunumuwekumbura claimed by Ranatunge Lekamalage Baronchi Appu; on the east by an ela, Narangawatta claimed by the Hon. Sir S. C. Obeyesekere, the village limit of Ogamuwa; on the south by the boundary of the Western Province (part of Maha-oya); on the west by the boundary of the Western Province (part of Maha-oya), the village limit of Hettigedera.



Surveyor-General's Office,
Colombo, January 9, 1915.

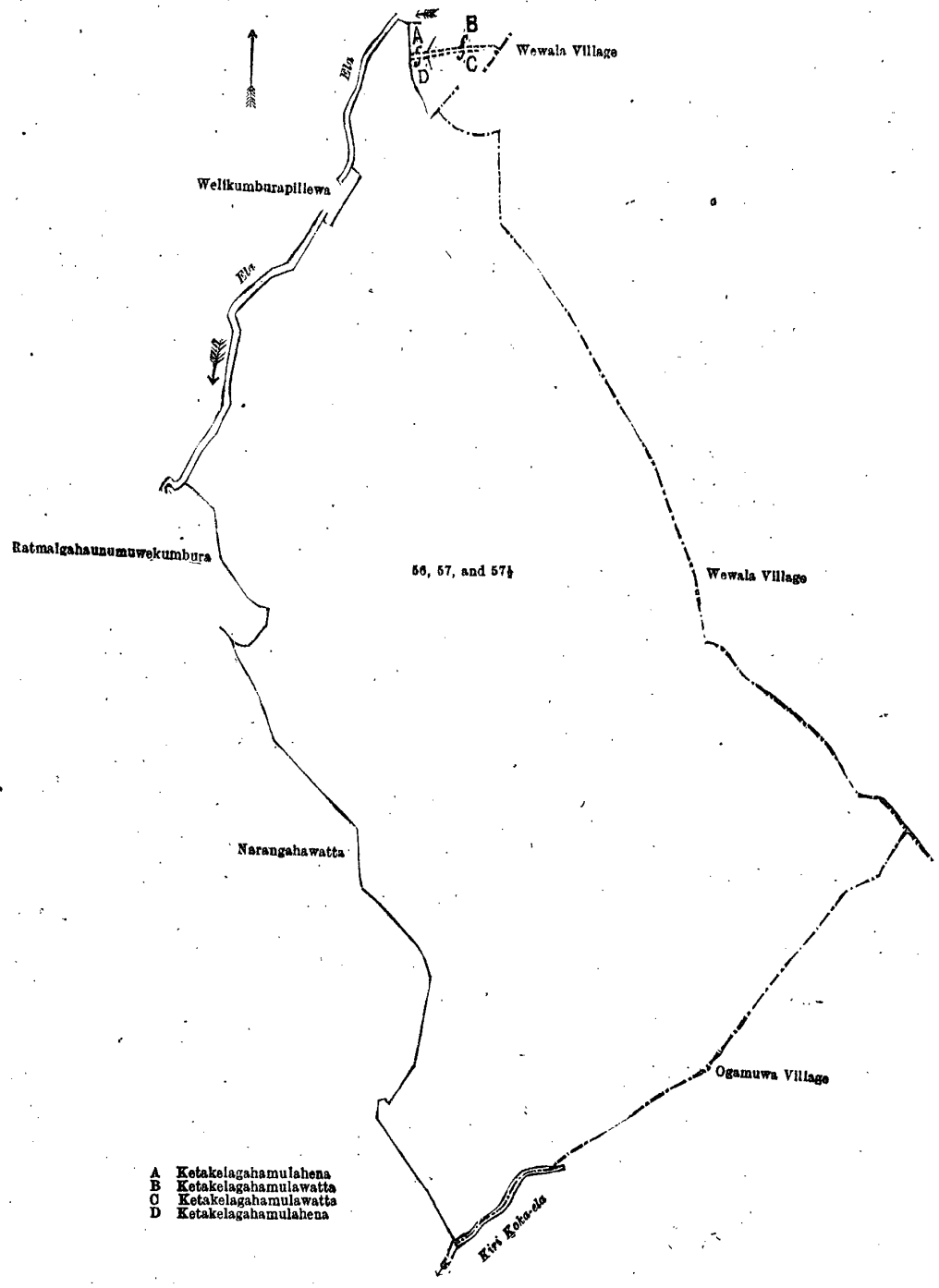
Scale of 16 Chains to an Inch.

G. K. THORNHILL,
for Surveyor-General.

VIII.—Preliminary plan 484.

Lot.	Name of Land.	Extent, A. R. P.
56	Polkatukanda	0 1 22
57	Polkatukandamukalana	101 0 30
57½	Gansabhawa road	0 1 22
		101 3 34

and bounded as follows: on the north by an ela, Ketakelagahamulahena claimed by Imiya Patirannehele Punchi Appuhamy and another, Ketakelagahamulawatta claimed by ditto and another, the village limit of Wewela, Ketakelagahamulawatta claimed by Imiya Patirannehele Punchi Appuhamy and another, Ketakelagahamulahena claimed by ditto, the village limit of Wewela; on the east by the village limit of Wewela; on the south by the village limit of Ogamuwa, the Kirikoka-ela; on the west by Narangawatta claimed by the Hon. Sir S. C. Obeyesekere, Ratmalgahaunumuwekumbura claimed by Ranatunga Lekamalage Baronchi Appu, an ela, Welikumburepillewa claimed by Jalat Patirannehele Ukku Menika, an ela.



Surveyor-General's Office,
Colombo, January 9, 1915.

Scale of 8 Chains to an Inch.

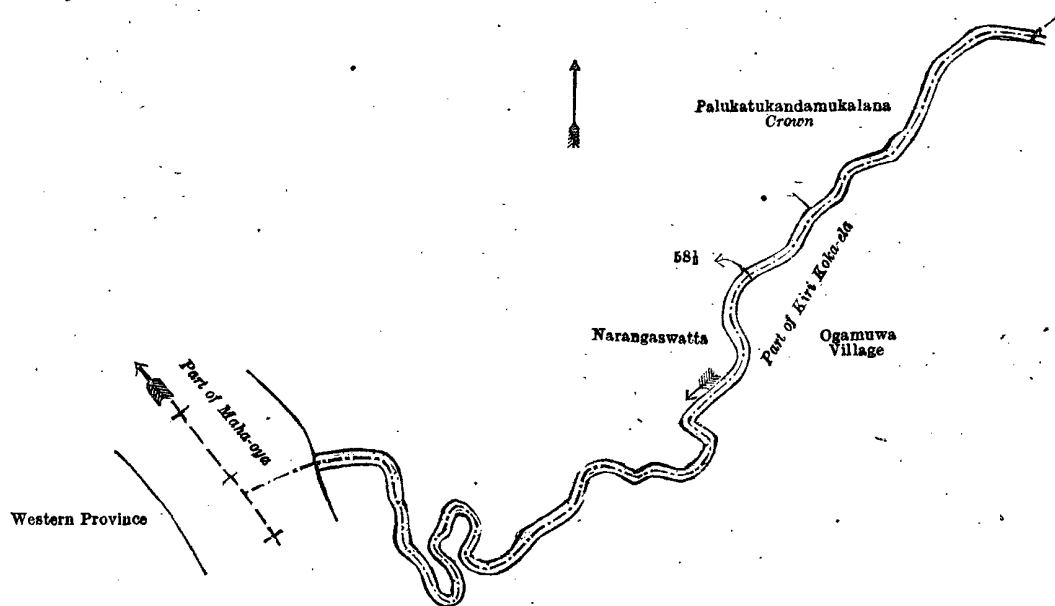
G. K. THORNHILL,
for Surveyor-General

IX.—Preliminary plan 484.

Lot.	Name of Land,
58 1/2	Part of Kirikoka-ela

Extent, A. R. P.
0 0 35

and bounded as follows: on the north by Narangaswatta claimed by the Hon. Sir S. C. Obeyesekere, Palukatukandamukalana belonging to the Crown; on the east and south by part of Kirikoka-ela; on the west by part of Maha-oya (the boundary of the Western Province).



Surveyor-General's Office,
Colombo, January 9, 1915.

Scale of 4 Chains to an Inch.
N. A. HAMPTON,
Special Officer.
June 29, 1916.

G. K. THORNHILL,
for Surveyor-General.

Kurunegala S. O. No. 1,474.

Order under Section 4, Sub-section (1), of "The Waste Lands Ordinances of 1897, 1899, 1900, and 1903."

In the matter of the lands commonly called or known as Galwalahena, Higgahamulahena, &c., situate in the village of Wedeniya, in the Mahagalboda Egoda korale of the Hiriyala hatpattu of the Kurunegala District, in the North-Western Province, and of "The Waste Lands Ordinances of 1897, 1899, 1900, and 1903."

WHEREAS in pursuance of section 1 of the said Ordinances it was duly declared and notified on the 2nd day of May, 1913, that if no claim to the lands commonly called or known as Galwalahena, Higgahamulahena, &c., situate in the village of Wedeniya, in the Mahagalboda Egoda korale of the Hiriyala hatpattu of the Kurunegala District, in the North-Western Province, containing in extent 5 acres 1 rood and 38 perches, and shown as lots O 845½, N 843, T 843, and C 844½ in preliminary plan 1,919 and in the annexed diagrams, was made to John Murray Davies, Special Officer appointed under section 28 of the said Ordinances, within the period of three months from the date specified in the said notice, such lands would be declared the property of the Crown, and dealt with on account of the Crown (*vide* Notice No. 4,852):

And whereas Tennekoon Mudiyansele Dingiri Banda, Korala of Malagamuwa, made claim thereto, and I, John Murray Davies, Special Officer appointed under section 28 of the said Ordinances, made due inquiry into such claim, and whereas the said claimant and I, with the consent of His Excellency the Governor, came to an agreement in writing dated the 20th day of August, 1913, concerning the said lands, under section 4, sub-section (1), of the said Ordinances, whereby it was agreed that the said claimant should be declared the purchaser of the said lands upon payment on or before the 15th day of October, 1913, to the Government Agent at Kurunegala, or to the Settlement Officer, of a sum of Rupees Eighty-six only (Rs. 86), as the purchase amount of the said lands, and whereas the said amount has been duly paid by the said claimant, he is hereby, in pursuance of the agreement aforementioned, declared to be the purchaser of the said lands, as more fully described herein below.

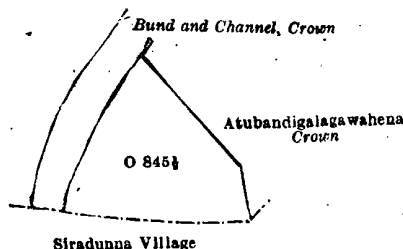
Description of the Lands referred to.

The following lots situated in the village of Wedeniya, in the Mahagalboda Egoda korale of the Hiriyala hatpattu of the Kurunegala District, in the North-Western Province, as described in the annexed diagrams:—

I.—Preliminary plan 1,919.

Lot.	Name of Land.	Extent, A. R. P.
O 845½	Galwalahena	0 3 26

and bounded as follows: on the north and east by Atubandigalagawahena declared to be the property of the Crown under the Waste Lands Ordinances; on the south by the village limit of Siradunna; on the west by bund and channel to be declared the property of the Crown under the Waste Lands Ordinances.



Surveyor-General's Office,
Colombo, May 4, 1915.

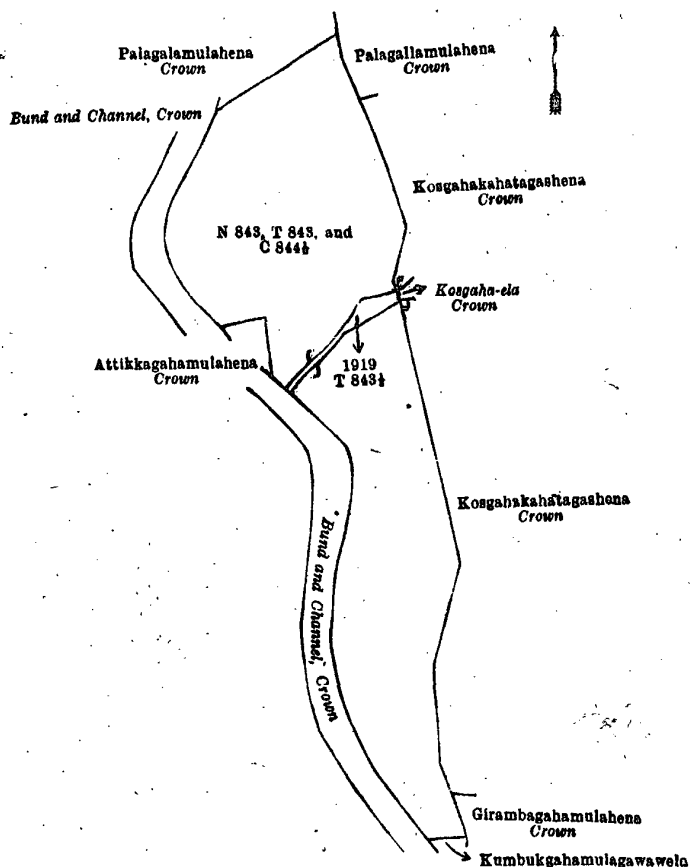
Scale of 4 Chains to an Inch.

G. K. THORNHILL,
for Surveyor-General.

II.—Preliminary plan 1,919.

Lot.	Name of Land.	Extent, A. R. P.
N 843 ..	Higgahamulahena ..	2 0 17
T 843 ..	Wedeniyawattahena <i>alias</i> Kalanchiralagewattahena ..	0 3 25
C 844½ ..	Kahatagaswattahena ..	1 2 10
		4 2 12

and bounded as follows: on the north by Palagalamulahena to be declared the property of the Crown under the Waste Lands Ordinances; on the east by Palagallamulahena declared the property of the Crown under the Waste Lands Ordinances, Kosgahakahatagashena declared to be the property of the Crown under the Waste Lands Ordinances, Kosgaha-ela declared to be the property of the Crown under the Waste Lands Ordinances, Kosgahakahatagashena declared to be the property of the Crown under the Waste Lands Ordinances, Girambagahamulahena declared to be the property of the Crown under the Waste Lands Ordinances; on the south by Kumbukgahamulagawawela sold by the Crown; on the west by bund and channel to be declared the property of the Crown under the Waste Lands Ordinances, Attikkagahamulahena to be declared the property of the Crown under the Waste Lands Ordinances, bund and channel to be declared the property of the Crown under the Waste Lands Ordinances.



Surveyor-General's Office,
Colombo, May 4, 1915.

Scale of 4 Chains to an Inch.

G. K. THORNHILL,
for Surveyor-General.

July 2, 1916.

J. M. DAVIES,
Special Officer.

Kurunegala S. O. No. 1,475.

Order under Section 4, Sub-section (1), of "The Waste Lands Ordinances of 1897, 1899, 1900, and 1903," declaring Lands to be Crown Property.

In the matter of the lands commonly called or known as Para (road), Alutwewa (tank), &c., situate in the village of Wedeniya, in the Mahagalboda Egoda korale of the Hiriyala hatpattu of the Kurunegala District, in the North-Western Province, and of "The Waste Lands Ordinances of 1897, 1899, 1900, and 1903."

WHEREAS in pursuance of section 1 of the said Ordinances it was duly notified on the 2nd day of May, 1913, that if no claim to the lands commonly called or known as Para (road), Alutwewa (tank), &c., situate in the village of Wedeniya, in the Mahagalboda Egoda korale of the Hiriyala hatpattu of the Kurunegala District, in the North-Western Province, containing in extent 1 acre 3 roods and 2 perches, and shown as lots I 842½A, F 845E, G 845, and M 842A in preliminary plan 1,919 and in the annexed diagrams, was made to John Murray Davies, Special Officer appointed under section 28 of the said Ordinances, within the period of three months from the date specified in such notice, such lands would be deemed the property of the Crown, and dealt with on account of the Crown (*vide* Notice No. 4,852):

And whereas (1) Don Daniel Goonsekera made claim to the above-mentioned lots M 842A and I 842½A, and by an agreement dated the 20th day of August, 1913, in consideration of being declared the purchaser of lots I 842½, I 842, M 842½, S 842½, S 842, S 842B, and M 842, less the areas occupied by the road, now shown as lots M 842A and I 842½A, withdrew his claim to the said lots M 842A and I 842½A; and whereas (2) Hitihamy Mudiyansele Dingiri Banda, (3)

Ranhamyillage Ausadahamy, (4) Kawwa Vedalage Bandiya, and (5) Seelaratna Unnanse made claim to the above-mentioned lots G 845 and F 845E; and whereas the said 2nd and 3rd claimants withdrew their claims to the said lots G 845 and F 845E; and whereas the said 4th and 5th claimants having been duly called upon by me by a notice in writing, under section 4, sub-section (1), of the said Ordinances, duly served upon them to produce before me the evidence and documents upon which they might rely in proof of their claims, and not having so appeared or produced such documents and evidence, I, John Murray Davies, the aforesaid Special Officer, under and by virtue of the powers vested in me in that behalf by section 4 of the said Ordinances, do hereby on this 2nd day of July, 1916, order and declare, under section 4, sub-section (1), of the said Ordinances, that the said lands, as more fully described herein below, are the property of the Crown.

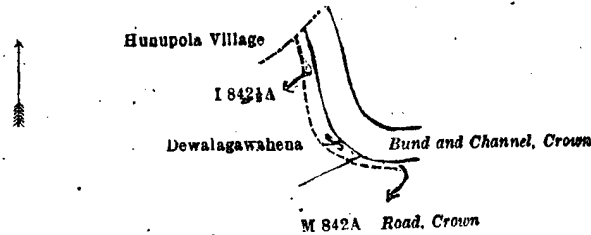
Description of the Lands referred to.

The following lots situated in the village of Wedeniya, in the Mahagalboda Egoda korale of the Hiriyala hatpattu of the Kurunegala District, in the North-Western Province, as described in the annexed diagrams:—

I.—Preliminary plan 1,919.

Lot.	Name of Land.	Extent, A. R. P.
I 842½A	Para (road)	0 0 11

and bounded as follows: on the north by the village limit of Hunupola; on the east by bund and channel to be declared the property of the Crown under the Waste Lands Ordinances; on the south by a road to be declared the property of the Crown under the Waste Lands Ordinances; on the west by Dewalagawahena sold to Don Daniel Gunasekera under the Waste Lands Ordinances.



Surveyor-General's Office,
Colombo, May 4, 1915.

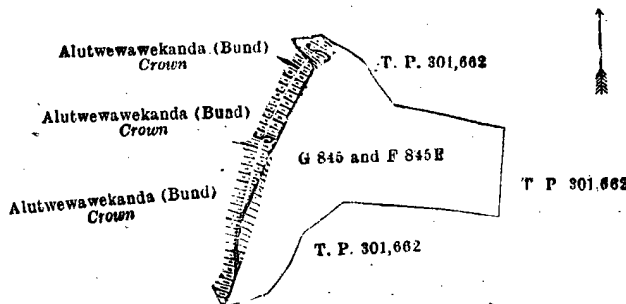
Scale of 4 Chains to an Inch.

G. K. THORNHILL,
for Surveyor-General.

II.—Preliminary plan 1,919.

Lot.	Name of Land.	Extent, A. R. P.
F 845E	Alutwewa (tank)	0 0 2
G 845	Do.	1 2 16
		1 2 18

and bounded as follows: on the north, east, and south by T. P. 301,662; on the west by Alutwewawekanda (bund) to be declared the property of the Crown under the Waste Lands Ordinances.



Surveyor-General's Office,
Colombo, August 25, 1915.

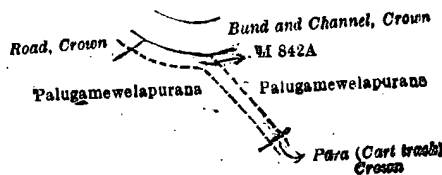
Scale of 4 Chains to an Inch.

G. K. THORNHILL,
for Surveyor-General.

III.—Preliminary plan 1,919.

Lot.	Name of Land.	Extent, A. R. P.
M 842A	Para (road)	0 0 13

and bounded as follows: on the north by a road to be declared the property of the Crown under the Waste Lands Ordinances, bund and channel to be declared the property of the Crown under the Waste Lands Ordinances; on the east by Palugamewelapurana sold to Don Daniel Gunasekera under the Waste Lands Ordinances; on the south by para (cart track) to be declared the property of the Crown under the Waste Lands Ordinances; on the west by Palugamewelapurana sold to Don Daniel Gunasekera under the Waste Lands Ordinances.



Surveyor-General's Office,
Colombo, October 12, 1915.

Scale of 4 Chains to an Inch.

G. K. THORNHILL,
for Acting Surveyor-General.

J. M. DAVIES,
Special Officer.

July 2, 1916.

Kurunegala S. O. No. 1,476.

Order under Section 2 of "The Waste Lands Ordinances of 1897, 1899, 1900, and 1903,"
declaring Lands to be Crown Property.

In the matter of the lands commonly called or known as Timbuttuwewa (tank) and Iswetiya (tank), situate in the village of Beliole, in the Kinyama korale of the Katugampola hatpattu of the Kurunegala District, in the North-Western Province, and of "The Waste Lands Ordinances of 1897, 1899, 1900, and 1903."

THE notice required by section 1 of "The Waste Lands Ordinances of 1897, 1899, 1900, and 1903," having been duly published in manner prescribed by that section in respect of the above-named lands (*vide* Notice No. 5,312), and no claim having been made to the said lands or to any interest therein within the period of three months from the date specified in the said notice, I, John Murray Davies, Special Officer appointed under section 28 of the said Ordinances, under and by virtue of the powers vested in me in that behalf by section 2 of the said Ordinances, do hereby on this 9th day of September, 1916, order and declare that the said lands, as more fully described herein below, situate in the village of Beliole, in the Kinyama korale of the Katugampola hatpattu of the Kurunegala District, in the North-Western Province, and shown as lots 4 and 12½ in preliminary plan 1,440 and in the annexed diagrams, and containing in extent 4 acres 1 rood and 5 perches, are the property of the Crown.

Description of the Lands referred to.

The following lots situated in the village of Beliole, in the Kinyama korale of the Katugampola hatpattu of the Kurunegala District, in the North-Central Province, as described in the annexed diagrams:—

I.—Preliminary plan 1,440.

Lot.	Name of Land.	Extent, A. R. P.
4	Timbuttuwewa (tank)	3 3 14

and bounded as follows: on the north and east by the village limit of Brahmanayagama (road from Molaeliya to Nittambu-gama); on the south by Ambaghamullahena sold to Tanippuliradage Dinga Henaya and others under the Waste Lands Ordinances; on the west by Timbirigahakumbura claimed by Tanippuliradage Dinga Henaya and others.



Surveyor-General's Office,
Colombo, July 10, 1916

Scale of 8 Chains to an Inch.

G. K. THORNHILL,
for Surveyor-General.

II.—Preliminary plan 1,440.

Lot.	Name of Land.	Extent, A. R. P.
12½	Iswetiya (tank)	0 1 31

and bounded as follows: on the north by Ambaghamullahena to be declared the property of the Crown under the Waste Lands Ordinances; on the east by Ambaghamullahena to be declared the property of the Crown under the Waste Lands Ordinances, Ambagahawatta sold by the Crown; on the south by Kongahawela claimed by Dinga Henaya and others; on the west by Ambaghamullahena to be declared the property of the Crown under the Waste Lands Ordinances.



Surveyor-General's Office,
Colombo, July 10, 1916.

Scale of 8 Chains to an Inch.

G. K. THORNHILL,
for Surveyor-General.

J. M. DAVIES,
Special Officer.

September 9, 1916.

Kurunegala S. O. No. 1,477.

Order under Section 4, Sub-section (1), of "The Waste Lands Ordinances of 1897, 1899, 1900, and 1903,"
declaring Lands to be Crown Property.

In the matter of the lands commonly called or known as Ihalahindewewehena (reservation for ela), Ihalahindewewa, &c., situate in the village of Hindawewa, in the Mahagalboda Egoda korale of the Hiriyala hatpattu of the Kurunegala District, in the North-Western Province, and of "The Waste Lands Ordinances of 1897, 1899, 1900, and 1903."

WHEREAS in pursuance of section 1 of the said Ordinances it was duly notified on the 7th day of February, 1913, that if no claim to the lands commonly called or known as Ihalahindewewehena (reservation for ela), Ihalahindewewa, &c., situate in the village of Hindawewa, in the Mahagalboda Egoda korale of the Hiriyala hatpattu of the Kurunegala District, in the North-Western Province, containing in extent 3 roods and 4 perches, and shown as lots A 1050AG, A 1050AE, A 1050Q, A 1050R, A 1050T in preliminary plan 2,034 and in the annexed diagrams, was made to John Murray Davies, Special Officer appointed under section 28 of the said Ordinances, within the period of three months from the date specified in such notice, such lands would be deemed the property of the Crown, and dealt with on account of the Crown (*vide* Notice No. 4,741):

And whereas (1) Gunaratna Unnanse, (2) Dassanayaka Ratna Mudiyanse Sirimalhamy, (3) ditto Mudalihamy Vidane, (4) ditto Ukku Menika, (5) ditto Ranhamy, (6) ditto Puchi Menika, (7) ditto Kalu Menika, (8) ditto Kiri Banda, (9) ditto Ukkirala, (10) ditto Mudalihamy, (11) ditto Ukku Banda, (12) Bajurallage Ranhamy, (13) ditto Dingiri Menika, and (14) Dassanayaka Mudiyanse Punchirallage Dingiri Menika made claim thereto; and whereas the said 1st, 2nd, 3rd, 4th, 8th, 13th, and 14th claimants came to seven separate agreements dated 21st May, 1913, whereby in consideration of their being declared the purchasers of 5 acres more or less, 3½ acres more or less, 3½ acres more or less, 3½ acres more or less,

3½ acres more or less, 3 acres more or less, and 1½ acre more or less respectively of lot A 1050 of the notice and of the preliminary plan 2,034, now shown as lots A 1050AC, A 1050AB, A 1050Z, A 1050X, A 1050W, A 1050AA, and A 1050Y respectively on the same preliminary plan, for Rs. 100, Rs. 56, Rs. 56, Rs. 56, Rs. 56, Rs. 48, and Rs. 20 respectively, they withdrew their claims to the above-mentioned lots A 1050AG, A 1050AE, A 1050Q, A 1050R, and A 1050T; and whereas the said 5th, 6th, and 7th claimants came to an agreement dated 21st May, 1913, whereby in consideration of their being declared the purchasers of 10½ acres more or less of lot A 1050 of the notice and of the preliminary plan 2,034, now shown as lot A 1050 on the same preliminary plan, for a sum of Rs. 168, they withdrew their claims to the above-mentioned lots A 1050AG, A 1050AE, A 1050Q, A 1050R, and A 1050T; and whereas the said 9th and 12th claimants by an agreement dated 21st May, 1913, in consideration of Balasuriya Arachchige Don Alwis Appuhamy being declared the purchaser of 7½ acres more or less of lot A 1050 of the notice and of the preliminary plan 2,034, now shown as lots A 1050AD and A 1050U on the same preliminary plan, for a sum of Rs. 200, withdrew their claims to the above-mentioned lots A 1050AG, A 1050AE, A 1050Q, A 1050R, A 1050T; and whereas the said 10th and 11th claimants by an agreement dated 21st May, 1913, in consideration of being declared the purchasers of 2½ acres more or less of lot A 1050 of the notice and of the preliminary plan 2,034, now shown as lot A 1050V on the same preliminary plan, for a sum of Rs. 40, withdrew their claims to the above-mentioned lots A 1050AG, A 1050AE, A 1050Q, A 1050R, A 1050T, I, John Murray Davies, the aforesaid Special Officer, under and by virtue of the powers vested in me in that behalf by section 4 of the said Ordinances, do hereby, on this 26th day of July, 1916, order and declare, under section 4, sub-section (1), of the said Ordinances, that the said lands, as more fully described herein below, are the property of the Crown.


Description of the Lands referred to.

The following lots situated at the village of Hindawewa, in the Mahagalboda Egoda korale of the Hiriyala hatpattu of the Kurunegala District, in the North-Western Province, as described in the annexed diagrams:—

I.—Preliminary plan 2,034.

Lot.	Name of Land.	Extent, A. R. P.
A 1050AG	Ihalahindewewehena (reservation for ela)	0 0 12

and bounded as follows: on the north by Wana-ela (channel) to be declared the property of the Crown under the Waste Lands Ordinances; on the east by Ihalahindewewehenyaya (reservation for channel and bund) to be declared the property of the Crown under the Waste Lands Ordinances; on the south by Ihalahindewewehena sold to Kiri Banda under the Waste Lands Ordinances; on the west by reservation for road declared Crown under the Waste Lands Ordinances.



Surveyor-General's Office,
Colombo, April 7, 1915.

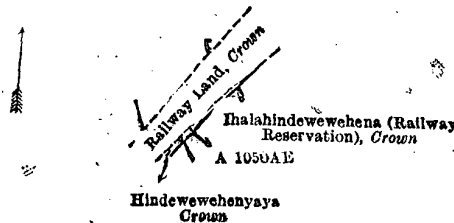
Scale of 4 Chains to an Inch.

G. K. THORNHILL,
for Surveyor-General.

II.—Preliminary plan 2,034.

Lot.	Name of Land.	Extent, A. R. P.
A 1050AE	Ihaladindewewehena	0 0 10

and bounded as follows: on the north by railway land claimed by the Crown; on the east and south by Ihalahindewewehena (railway reservation) claimed by the Crown, Hindewewehenyaya claimed by the Crown; on the west by railway land claimed by the Crown.



Surveyor-General's Office,
Colombo, April 7, 1915.

Scale of 4 Chains to an Inch.

G. K. THORNHILL,
for Surveyor-General.

III.—Preliminary plan 2,034.

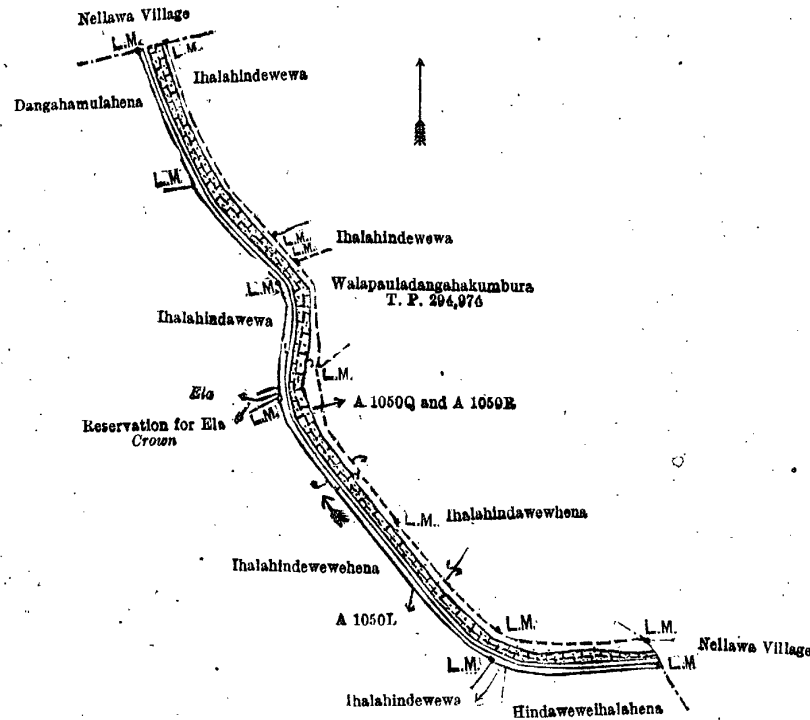
Lot.	Name of Land.	Extent, A. R. P.
A 1050Q	Ihalahindawewahenyaya (road)	0 1 20
A 1050R	Do. (open land, reservation for channel and bund)	0 0 32
		0 2 12

and bounded as follows: on the north by the village limit of Nelawa, Ihalahindewewa sold to Don Manuel de Lawrence under the Waste Lands Ordinances, Ihalahindewewa sold to Kiri Banda under the Waste Lands Ordinances; on the east by Walapauladangahakumbura sold by the Crown (T. P. 294,974), Ihalahindawewehena sold to Kiri Banda under the Waste Lands Ordinances, the village limit of Nelawa; on the south by Hindawewehalalena (private), Ihalahindewewa sold to Punchimenika, Ranhami, Kalumenika under the Waste Lands Ordinances, Ihalahindawewehena sold to Kiri Banda under the Waste Lands Ordinances; on the west by Ihalahindawewehena sold to Kiri Banda under the Waste Lands Ordinances, reservation for ela to be declared the property of the Crown under the Waste Lands Ordinances, ela, Ihalahindawewa sold to Don Alwis Appuhamy under the Waste Lands Ordinances, Dangahamulahena sold to Dingiri Banda Korala under the Waste Lands Ordinances.

NOTE.—The following lot lying within the above boundaries is excluded from this part of the order, and its extent of 2 roods and 18 perches is not included in the acreage of 2 roods and 12 perches given above:—

Preliminary plan 2,034.

Lot.	Name of Land.	Extent, A. R. P.
A 1050L	Wana-ela (channel and bund)	0 2 18



Surveyor-General's Office,
Colombo, February 4, 1916.

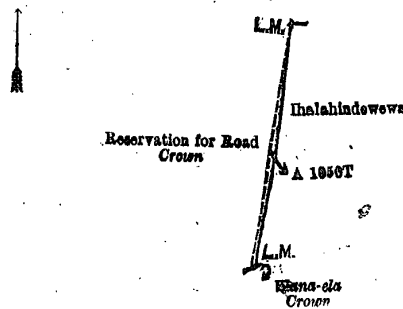
Scale of 4 Chains to an Inch.

G. K. THORNHILL,
for Surveyor-General.

IV.—Preliminary plan 2,034.

Lot.	Name of Land.	Extent, A. R. P.
A 1050T	Ihalahindewewa (encroachment by the railway)	0 0 10

and bounded as follows: on the north by reservation for road declared the property of the Crown under the Waste Lands Ordinances; on the east by Ihalahindewewa sold to Don Alwis Appuhami and others under the Waste Lands Ordinances; on the south by Wana-ela to be declared the property of the Crown under the Waste Lands Ordinances; on the west by reservation for road declared to be the property of the Crown under the Waste Lands Ordinances.



Surveyor-General's Office,
Colombo, February 4, 1916.

Scale of 4 Chains to an Inch.

G. K. THORNHILL,
for Surveyor-General.

J. M. DAVIES,
Special Officer.

July 26, 1916.

Kurunegala S. O. No. 1,478.

Order under Section 2 of "The Waste Lands Ordinances of 1897, 1899, 1900, and 1903,"
declaring Lands to be Crown Property.

In the matter of the lands commonly called or known as Kongahahena (cemetery), Andigederawewa (tank and bund), &c., situate in the village of Andigedera, in the Kinyama korale of the Katugampola hatpattu of the Kurunegala District, in the North-Western Province, and of "The Waste Lands Ordinances of 1897, 1899, 1900, and 1903."

THE notice required by section 1 of "The Waste Lands Ordinances of 1897, 1899, 1900, and 1903," having been duly published in manner prescribed by that section in respect of the above-named lands (*vide* Notice No. 5,234), and no claim having been made to the said lands or to any interest therein within the period of three months from the date specified in the said notice, I, John Murray Davies, Special Officer appointed under section 28 of the said Ordinances, under and by virtue of the powers vested in me in that behalf by section 2 of the said Ordinances, do hereby, on this 12th day of August,

1916, order and declare that the said lands, as more fully described herein below, situate in the village of Andigedera, in the Kinyama korale of the Katugampola hatpattu of the Kurunegala District, in the North-Western Province, and shown as lots 7, 6, 1, 1A, 1B, 1C, 1D, 1E, 2, 2A, 2B, 2C, and 3 in preliminary plan 1,386 and in the annexed diagrams, and containing in extent 225 acres 27 perches, are the property of the Crown.


Description of the Lands referred to.

The following lots situated in the village of Andigedera, in the Kinyama korale of the Katugampola hatpattu of the Kurunegala District, in the North-Western Province, as described in the annexed diagrams:—

I.—Preliminary plan 1,386.

Lot.	Name of Land.	Extent, A. R. P.
7	Kongahahena (cemetery)	0 0 19

and bounded as follows: on the north and east by Munhenkotuwa to be declared the property of Crown under the Waste Lands Ordinances; on the south by Munhenkotuwa sold to Muna Kina Sena Muhammadu Mohideen Meera Saibu under the Waste Lands Ordinances, a footpath to be declared the property of the Crown under the Waste Lands Ordinances; on the west by Munhenkotuwa to be declared the property of Crown under the Waste Lands Ordinances.



Surveyor-General's Office,
Colombo, June 19, 1916.

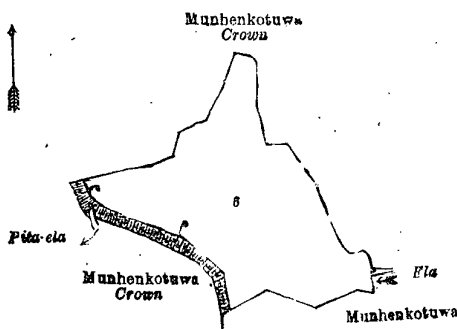
Scale of 8 Chains to an Inch.

G. K. THORNHILL,
for Surveyor-General.

II.—Preliminary plan 1,386.

Lot.	Name of Land.	Extent, A. R. P.
6	Andigedarawewa (tank and bund)	6 1 14

and bounded as follows: on the north by Munhenkotuwa to be declared the property of Crown under the Waste Lands Ordinances; on the east by Munhenkotuwa to be declared the property of Crown under the Waste Lands Ordinances, an ela; on the south by Munhenkotuwa sold to Warnakula Weerasuriya Joseph Fernando and another under the Waste Lands Ordinances, Munhenkotuwa to be declared the property of Crown under the Waste Lands Ordinances; on the west by Pita-ela, Munhenkotuwa to be declared the property of Crown under the Waste Lands Ordinances.



Surveyor-General's Office,
Colombo, June 19, 1916.

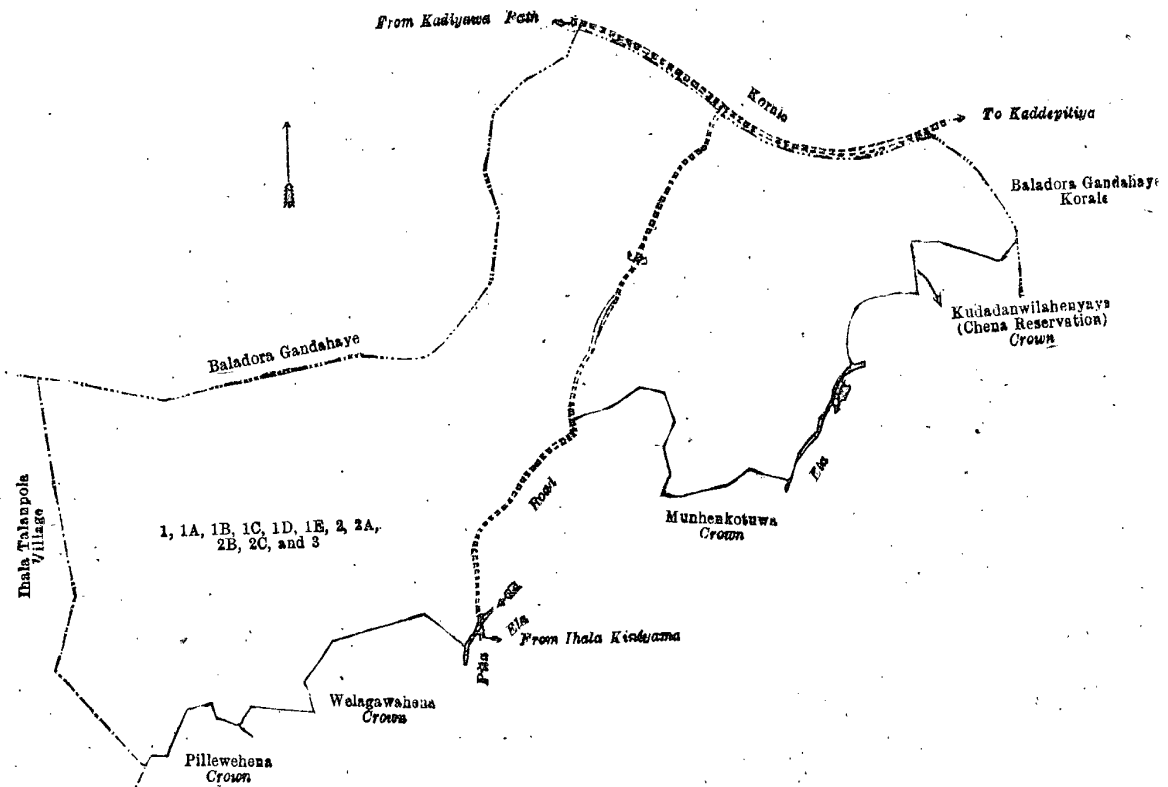
Scale of 8 Chains to an Inch.

G. K. THORNHILL,
for Surveyor-General.

III.—Preliminary plan 1,386.

Lot.	Name of Land.	Extent, A. R. P.	Lot.	Name of Land.	Extent, A. R. P.
1	Moralandamukalana	146 0 12	2A	Moralandadeniya (reservation for road)	0 1 3
1A	Do. (reservation for road)	1 0 36	2B	Do. (do.)	0 1 15
1B	Do. (do.)	0 1 2	2C	Do. (do.)	0 1 22
1C	Do. (do.)	0 0 28	3	Do. (do.)	0 1 37
1D	Do. (do.)	66 0 19			
1E	Do. (reservation for road)	0 2 27			218 2 34
2	Moralandadeniya	2 2 33			

and bounded as follows: on the north by the boundary limit of Baladora Gandahaye korale, Baladora Gandahaye korale limit (a path); on the east by the boundary limit of Baladora Gandahaye korale; on the south by Kudadanwilahenyaya (chena reserve) to be declared the property of the Crown under the Waste Lands Ordinances, an ela, Munhenkotuwa to be declared the property of Crown under the Waste Lands Ordinances, a road, Pita-ela, Welagawahena to be declared the property of Crown under the Waste Lands Ordinances, Pillewchena to be declared the property of Crown under the Waste Lands Ordinances; on the west by the village limit of Ihala Talanpola.



Surveyor-General's Office,
Colombo, June 19, 1916.

Scale of 16 Chains to an Inch.

G. K. THORNHILL,
for Surveyor-General.

August 12, 1916.

J. M. DAVIES,
Special Officer.

Kurunegala S. O. No. 1,479.

Order under Section 4, Sub-section (1), of "The Waste Lands Ordinances of 1897, 1899, 1900, and 1903."

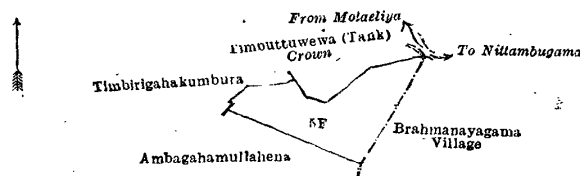
In the matter of the land commonly called or known as Ambaghamullahena, situate in the village of Beliole, in the Kinyama korale of the Katugampola hatpattu of the Kurunegala District, in the North-Western Province, and of "The Waste Lands Ordinances of 1897, 1899, 1900, and 1903."

WHEREAS in pursuance of section 1 of the said Ordinances it was duly declared and notified on the 28th day of August, 1914, that if no claim to the land commonly called or known as Ambaghamullahena, situate in the village of Beliole, in the Kinyama korale of the Katugampola hatpattu of the Kurunegala District, in the North-Western Province, containing in extent 2 acres 1 rood and 21 perches, and shown as lot 5F in preliminary plan 1,440 and in the annexed diagram, was made to John Murray Davies, Special Officer appointed under section 28 of the said Ordinances, within the period of three months from the date specified in the said notice, such land would be declared the property of the Crown, and dealt with on account of the Crown (*vide* Notice No. 5,312) :

And whereas Tanippuliradage Dinga Henaya made claim thereto, and I, John Murray Davies, Special Officer appointed under section 28 of the said Ordinances, made due inquiry into such claim, and whereas the said claimant and I, with the consent of His Excellency the Governor, came to an agreement in writing dated the 9th day of January, 1915, concerning the said land, under section 4, sub-section (1), of the said Ordinances, whereby it was agreed that (1) Hettige Eugina Fernando and (2) Jayawardene Mudiyansele Christian Appu should be declared the purchasers of the said land upon payment, on or before the 9th day of April, 1915, to the Government Agent at Kurunegala, or to the Treasury Officer at Chilaw, or to the Settlement Officer, of a sum of Rupees Thirty-six only (Rs. 36), as the purchase amount of the said land, and whereas the said amount has been duly paid, the said Hettige Eugina Fernando and Jayawardene Mudiyansele Christian Appu are hereby, in pursuance of the agreement aforementioned, declared to be the purchasers of the said land, as more fully described herein below.

Description of the Land referred to.

The land commonly called or known as Ambagahamullahena, situated in the village of Belote, in the Kinyama korale of the Katugampola hatpattu of the Kurunegala District, in the North-Western Province, containing in extent 2 acres 1 rood and 21 perches, and shown as lot 5F in preliminary plan 1,440 and in the annexed diagram, and bounded as follows: on the north by Timbirigahakumbura claimed by Tanippuliradage Dinga Henaya and others, Timbuttuwewa (tank) to be declared the property of the Crown under the Waste Lands Ordinances, the road from Molaeliya to Nittambugama; on the east by the village limit of Brahmanayagama; on the south by Ambagahamullahena sold to Tanippuliradage Dinga Henaya and others under the Waste Lands Ordinances; on the west by Ambagahamullahena sold to Tanippuliradage Dinga Henaya and others under the Waste Lands Ordinances, Timbirigahakumbura claimed by Tanippuliradage Dinga Henaya and others.



Surveyor-General's Office,
Colombo, July 10, 1916.

Scale of 4 Chains to an Inch.

G. K. THORNHILL,
for Surveyor-General.

September 9, 1916. J. M. DAVIES,
Special Officer.

Kurunegala S. O. No. 1,480.**Order under Section 2 of "The Waste Lands Ordinances of 1897, 1899, 1900, and 1903,"
declaring Lands to be Crown Property.**

In the matter of the lands commonly called or known as Mellakanda, Polkatukanda, &c., situate in the village of Yattalgoda, in the Udukaha korale south of the Dambadeni hatpattu of the Kurunegala District, in the North-Western Province, and of "The Waste Lands Ordinances of 1897, 1899, 1900, and 1903."

THE notice required by section 1 of "The Waste Lands Ordinances of 1897, 1899, 1900, and 1903," having been duly published in manner prescribed by that section in respect of the above-named lands (*vide* Notice No. 5,793), and no claim having been made to the said lands or to any interest therein within the period of three months from the date specified in the said notice, I, John Murray Davies, Special Officer appointed under section 28 of the said Ordinances, under and by virtue of the powers vested in me in that behalf by section 2 of the said Ordinances, do hereby on this 21st day of October, 1916, order and declare that the said lands, as more fully described herein below, situate in the village of Yattalgoda, in the Udukaha korale south of the Dambadeni hatpattu of the Kurunegala District, in the North-Western Province, and shown as lots 1, 59, 59A, 2½, 16C, 56½, 56½, 57½, 57½, 62½, 64½, and 66 in preliminary plan 476 and in the annexed diagrams, and containing in extent 211 acres and 1 perch, are the property of the Crown.

Description of the Lands referred to.

The following lots situated in the village of Yattalgoda, in the Udukaha korale south of the Dambadeni hatpattu of the Kurunegala District, in the North-Western Province, as described in the annexed diagrams:—

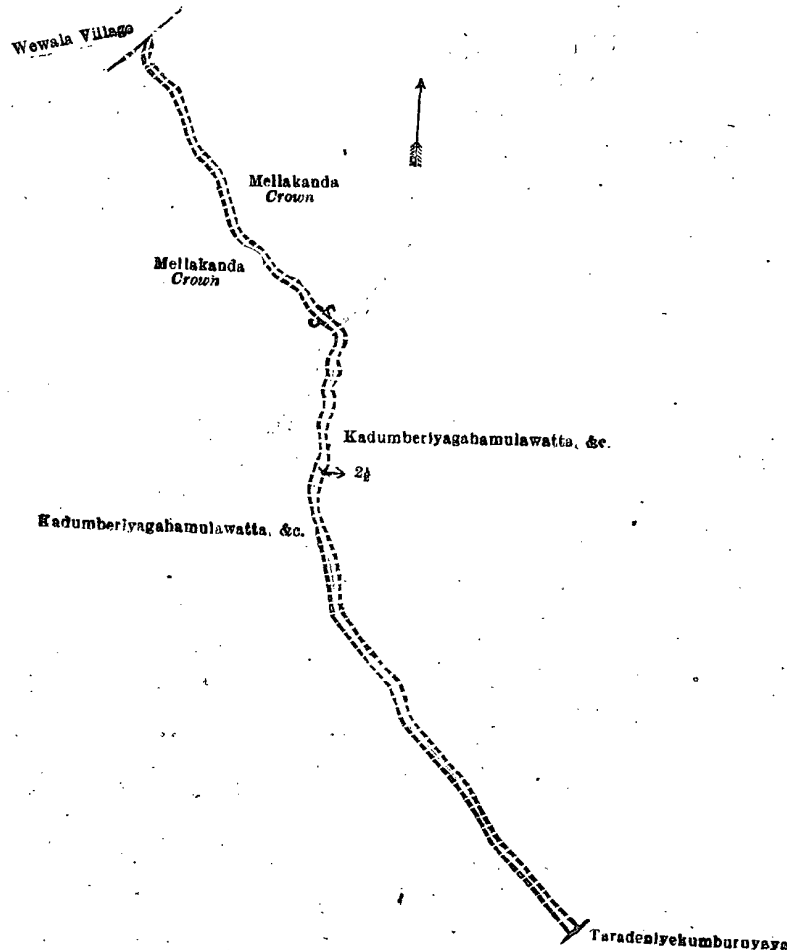
Lot.	Name of Land.	I.—Preliminary plan 476.			Extent, A. R. P.
1	Mellakanda	22 1 2
59	Polkatukanda	158 0 19
59A	Minipittaniya	0 1 15
					180 2 36

and bounded as follows: on the north by the village limit of Ogamuwa, the village limit of Wewela; on the east by the village limit of Bowala, Hettigewatta (T. P. 312,194) sold by the Crown, Hettigewattehena sold by the Crown, Hettigehena claimed by Brahamachechariganitayalage Ganitha and others, Hettigewatta sold by the Crown, Taradeniyakumburayaya claimed by Gajanayaka Mudiyansele Ran Menika and others, Wel-ela claimed by the Crown, Kadumberiyagahamulawatta, &c., sold by the Crown, a para claimed by the Crown, Kadumberiyagahamulawatta, &c., sold by the Crown, Wewahena sold by the Crown, Wewahena claimed by Brahmacharige Sunanchiya, Wewekumburapillewa claimed by Walakumbureberakarayalalamina and another, Peellamulawatta sold by the Crown, Peellakanattawatta sold by the Crown, Nagahamulawatta sold by the Crown, Bogahamulawatta sold by the Crown, Gallindehena sold by the Crown, Elhena and Gallindehena (T. P. 312,193) sold by the Crown, Elhena and Kosgahamulawatta sold by the Crown, Kosgahamulawatta sold by the Crown, a railway line and reservation claimed by the Crown; on the south by part of Maha-oya claimed by the Crown, Rattaranhena sold by Crown; on the west by Rattaranhena sold by Crown, the village limit of Oyagamuwa.

II.—Preliminary plan 476.

Lot.	Para	Name of Land.	Extent, A. R. P.
2½	0 1 24

and bounded as follows : on the north by the village limit of Wewala, Mellakanda to be declared the property of the Crown under the Waste Lands Ordinances, Kadumberiyagahamulawatta, &c., sold by the Crown ; on the east by Kadumberiyagahamulawatta, &c., sold by the Crown ; on the south by Taradeniyakumburayaya claimed by Gajanayaka Mudiyansele Ran Menika and others ; on the west by Kadumberiyagahamulawatta, &c., claimed by Kuruppu Appuhamilage Selenchi Appuhamy, Mellakanda to be declared the property of the Crown under the Waste Lands Ordinances.



Surveyor-General's Office,
Colombo, April 12, 1915.

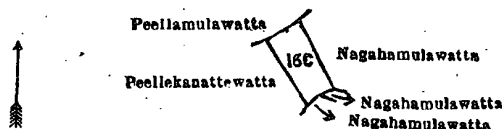
Scale of 4 Chains to an Inch.

G. K. THORNHILL,
for Surveyor-General.

III.—Preliminary plan 476.

Lot.	Para	Name of Land.	Extent, A. R. P.
16C	..	Bomaluwa	0 0 21

and bounded as follows : on the north by Peellamulawatta sold by the Crown ; on the east by Nagahamulawatta claimed by Vitaranakankanamalage Podi Nona ; on the south by Nagahamulawatta claimed by Vitaranakankanamalage Podi Nona, Nagahamulawatta sold by the Crown ; on the west by Peellekanattewatta sold by the Crown.



Surveyor-General's Office,
Colombo, April 12, 1915.

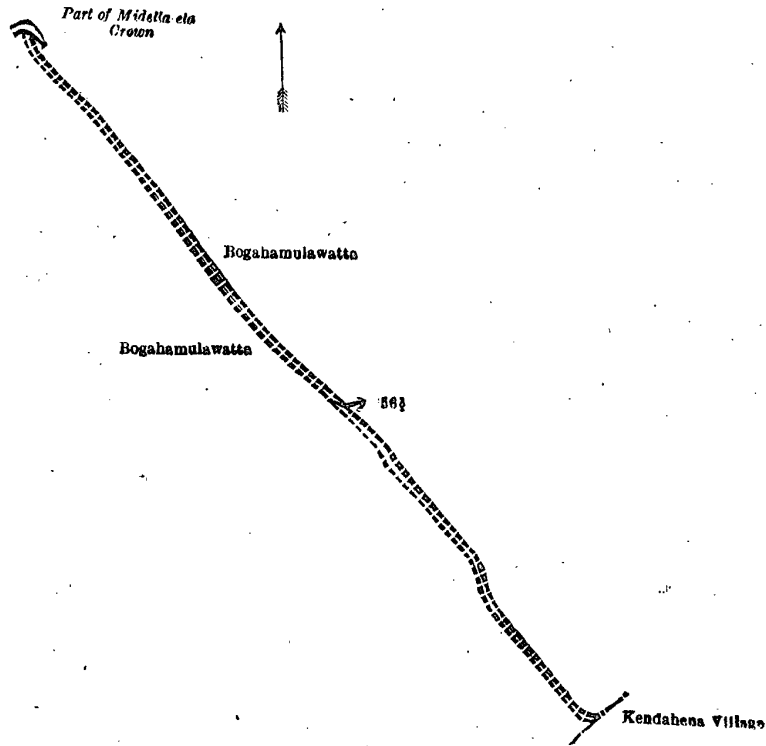
Scale of 4 Chains to an Inch.

G. K. THORNHILL,
for Surveyor-General.

IV.—Preliminary plan 476.

Lot.	Para	Name of Land.	Extent, A. R. P.
56½	0 1 3

and bounded as follows : on the north by part of Midella-ela claimed by the Crown, Bogohamulawatta claimed by Mahavitanage Porolis Perera and others ; on the east by Bogohamulawatta claimed by Mahavitanage Porolis Perera and others ; on the south by the village limit of Kandahena, Bogohamulawatta claimed by Mahavitanage Porolis Perera and others ; on the west by Bogohamulawatta claimed by Mahavitanage Porolis Perera and others.



Surveyor-General's Office,
Colombo, April 12, 1915.

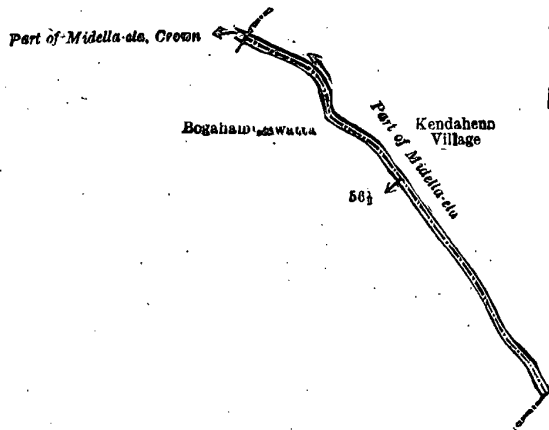
Scale of 4 Chains to an Inch.

G. K. THORNHILL,
for Surveyor-General.

V.—Preliminary plan 476.

Lot.	Name of Land.	Extent, A. R. P.
56 1/2	.. Part of Midelle-ela	.. 0 0 12

and bounded as follows : on the north, east, and south by part of Midella-ela (the village limit of Kendahena) ; on the west by Bogahamulawatta claimed by Mahavitanage Porolis Perera and others, part of Midella-ela claimed by the Crown.



Surveyor-General's Office,
Colombo, April 12, 1915.

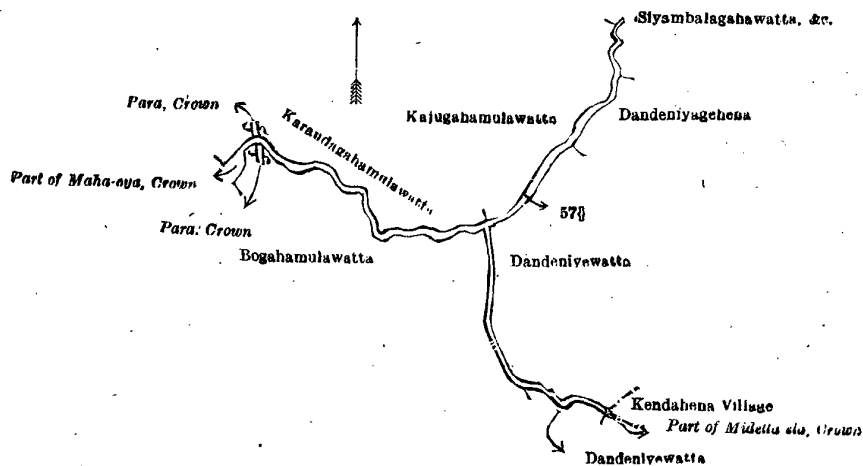
Scale of 4 Chains to an Inch.

G. K. THORNHILL,
for Surveyor-General.

VI.—Preliminary plan 476.

Lot.	Name of Land.	Extent, A. R. P.
57 1/2	.. Part of Midelle-ela	.. 0 1 0

and bounded as follows : on the north by para claimed by the Crown, Karandagahamulawatta claimed by Mahagamarallage Podi Singho and others, Kajugahamulawatta claimed by Mahagamarallage Podi Singho and another ; on the east by Siyambalagahawatta, &c., sold by the Crown, Dandeniyaehena sold by the Crown, Dandeniyaawatta claimed by Sulanchi Appuhamy of Neligama and another, the village limit of Kendahena (part of Midella-ela claimed by the Crown) ; on the south by Dandeniyaawatta claimed by Sulanchi Appuhamy of Neligama and another, Bogahamulawatta claimed by Mahavitanage Porolis Perera and others, para claimed by the Crown, Bogahamulawatta claimed by Mahavitanage Porolis Perera and others ; on the west by part of Maha-oya claimed by the Crown, Karandagahamulawatta claimed by Mahagamarallage Podi Singho and others.



Surveyor-General's Office,
Colombo, April 12, 1915.

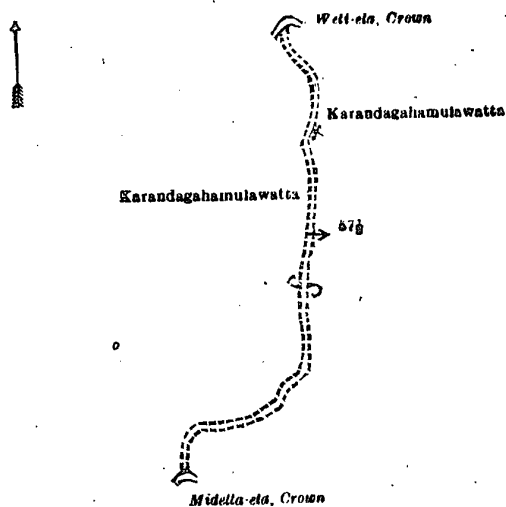
Scale of 4 Chains to an Inch.

G. K. THORNHILL,
for Surveyor-General.

VII.—Preliminary plan 476.

Lot.	Para	Name of Land.	Extent, A. R. P.
57½	0 0 28

and bounded as follows : on the north by Weli-ela claimed by the Crown ; on the east by Karandagahamulawatta claimed by Mahagamarallage Podi Singho and others ; on the south by Karandagahamulawatta claimed by Mahagamarallage Podi Singho and others, Midella-ela claimed by the Crown ; on the west by Karandagahamulawatta claimed by Mahagamarallage Podi Singho and others.



Surveyor-General's Office,
Colombo, April 12, 1915.

Scale of 4 Chains to an Inch.

G. K. THORNHILL,
for Surveyor-General.

VIII.—Preliminary plan 476.

Lot.	Part of ela	Name of Land.	Extent, A. R. P.
62½	0 0 2

and bounded as follows : on the north by the village limit of Ogamuwa (part of ela) ; on the east and south by Rattaranhesa sold by the Crown ; on the west by part of Maha-oya claimed by the Crown.



Surveyor-General's Office,
Colombo, April 12, 1915.

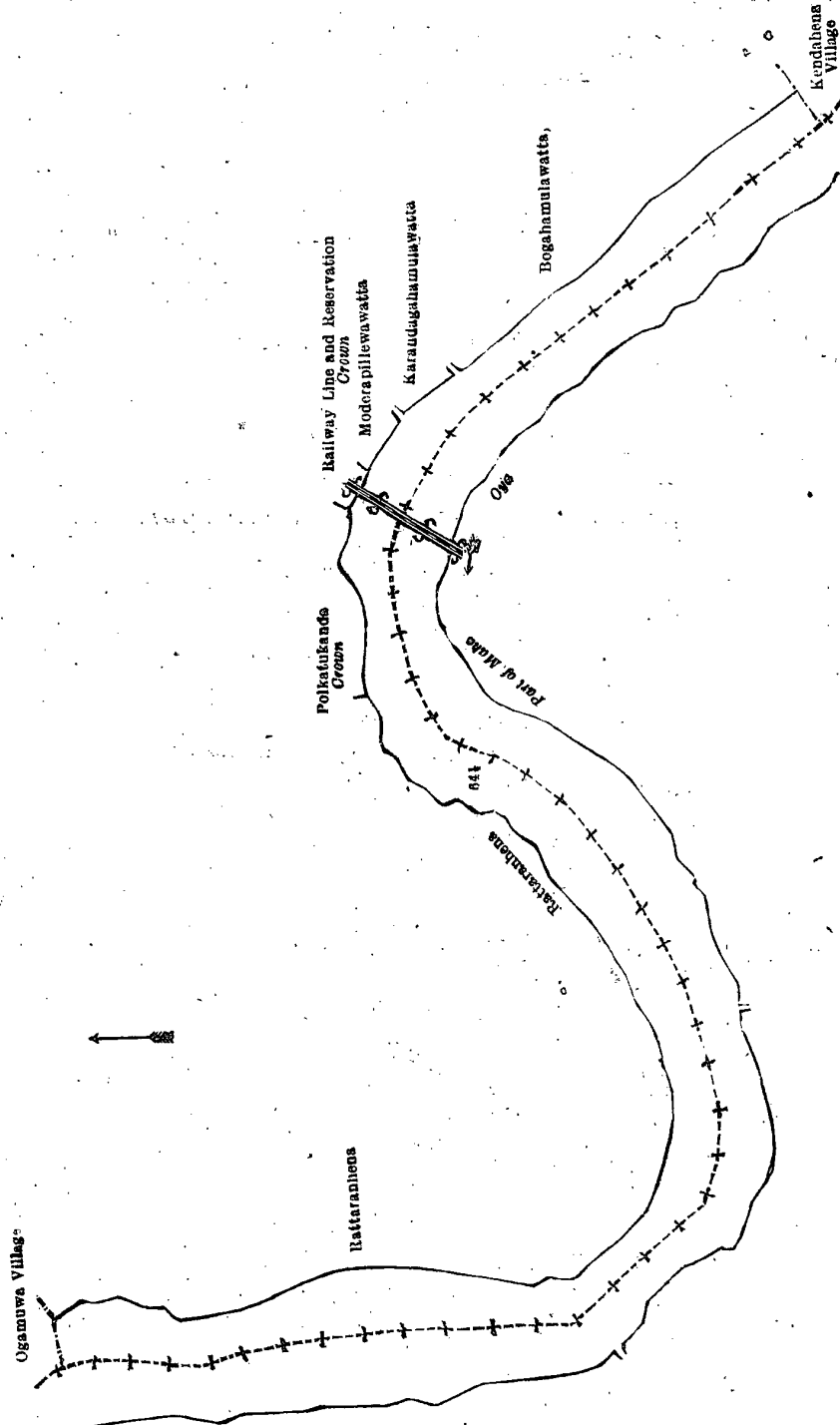
Scale of 4 Chains to an Inch.

G. K. THORNHILL,
for Surveyor-General.

IX.—Preliminary plan 476.

Lot.	Name of Land.	Extent, A. R. P.
64½	Part of Maha-oya	19 2 12

and bounded as follows : on the north by the village limit of Ogamuwa, Rattaranhena sold by the Crown, Polkatukanda claimed by the Crown, railway line and reservation claimed by the Crown, Moderapillewawatta claimed by Mahagamalalage Podi Singho ; on the east by Karandagahamulawatta claimed by Mahagamalalage Podi Singho and others, Bogahamulawatta claimed by Mahavitanage Porolis Perera and others ; on the south by the village limit of Kendahena, part of Maha-oya ; on the west by part of Maha-oya.



Surveyor-General's Office,
Colombo, April 12, 1915.

Scale of 8 Chains to an Inch.

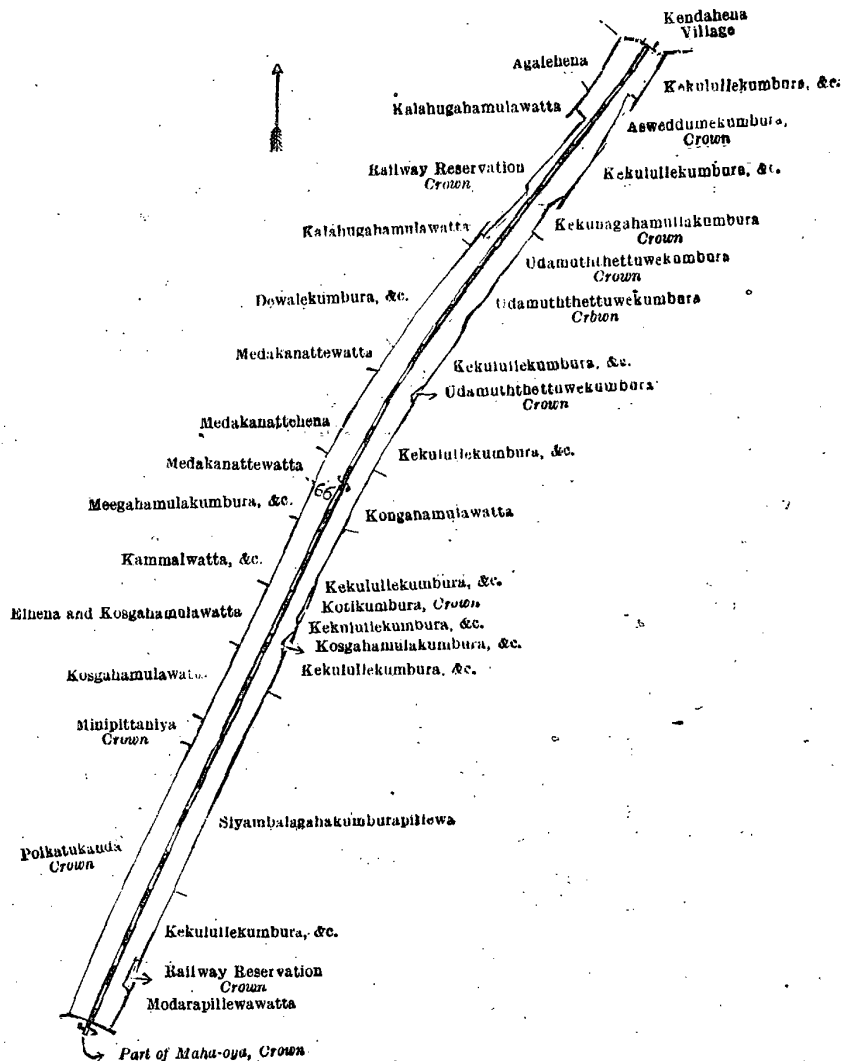
G. K. THORNHILL,
for Surveyor-General.

X.—Preliminary plan 476.

Lot.	Name of Land.	Extent, A. R. P.
66	Railway line and reservation	9 1 23

and bounded as follows : on the north by Medakanattēhena claimed by Wirappuliradage Podiya Henaya, Medakanattēwatta sold by the Crown, Dewalekumbura, &c., claimed by Wannachchi Kankanange Abaran Appu and others, Kalahugahamulawatta sold by the Crown, railway reservation claimed by the Crown, Kalahugahamulawatta sold by the Crown, Agalahena sold by the Crown, the village limit of Kendahena ; on the east by Kekulullekumbura, &c., claimed by Patirannahelai Podi Singho and others, Asweddumekumbura claimed by the Crown, Kekulullekumbura, &c., claimed by Patirannahelai Podi Singho and others, Kekunagahamullakumbura claimed by the Crown, Udamuththattuwekumbura claimed

by the Crown, Kekululekumbura, &c., claimed by Patirannehelai Podi Singho and others, Udamuthettuwekumbura claimed by the Crown, Kekululekumbura, &c., claimed by Patirannehelai Podi Singho and others; on the south by Kongahamulawatta claimed by Hewawasanpuhulpitige Punchi Nona and others, Kekululekumbura, &c., claimed by Patirannehelai Podi Singho and others, Kotikumbura claimed by the Crown, Kekululekumbura, &c., claimed by Patirannehelai Podi Singho and others, Kosgahamulakumbura claimed by the Crown, Kekululekumbura, &c., claimed by Patirannehelai Podi Singho and others, Siyambalagahakumburapillewa claimed by Ismail Lebbe and another, Kekululekumbura, &c., claimed by Patirannehelai Podi Singho and others, railway reservation claimed by the Crown, Moderapillewawatta claimed by Mahagamalaralage Podi Singho, part of Maha-oya claimed by the Crown; on the west by Polkatukanda claimed by the Crown, Minipittaniya claimed by the Crown, Kosgahamulawatta sold by the Crown, Elhena and Kosgahamulawatta sold by the Crown, Kammalwatta, &c., claimed by Samarappulihenayalai Kiriya Henaya and others, Meegahamulakumbura, &c., claimed by Gajanayaka Mudiyanseleage Ran Menika and others, Medakanattewatta claimed by Samarappulihenayalai Kiriya Henaya and others.



Surveyor-General's Office,
Colombo, April 12, 1915.

Scale of 8 Chains to an Inch.

G. K. THORNHILL,
for Surveyor-General.

October 21, 1916.

J. M. DAVIES,
Special Officer.

Kurunegala S. O. No. 1,481.

Order under Section 4, Sub-section (1), of "The Waste Lands Ordinances of 1897, 1899, 1900, and 1903."

In the matter of the lands commonly called or known as Ambagahamullahena and Kadurugahamullahena, situate in the village of Beliole, in the Kinyama korale of the Katugampola hatpattu of the Kurunegala District, in the North-Western Province, and of "The Waste Lands Ordinances of 1897, 1899, 1900, and 1903."

WHEREAS in pursuance of section 1 of the said Ordinances it was duly declared and notified on the 28th day of August, 1914, that if no claim to the lands commonly called or known as Ambagahamullahena and Kadurugahamullahena, situate in the village of Beliole, in the Kinyama korale of the Katugampola hatpattu of the Kurunegala District, in the North-Western Province, containing in extent 7 acres 3 roods and 21 perches, and shown as lots 5E and 8 in preliminary plan 1,440 and in the annexed diagrams, was made to John Murray Davies, Special Officer appointed under section 28 of the said Ordinances, within the period of three months from the date specified in the said notice, such lands would be declared the property of the Crown, and dealt with on account of the Crown (*vide* Notice No. 5,312):

And whereas Tanippuliradage Dinga Henaya made claim thereto, and I, John Murray Davies, Special Officer appointed under section 28 of the said Ordinances, made due inquiry into such claim, and whereas the said claimant and I, with the consent of His Excellency the Governor, came to an agreement in writing dated the 9th day of January, 1915,

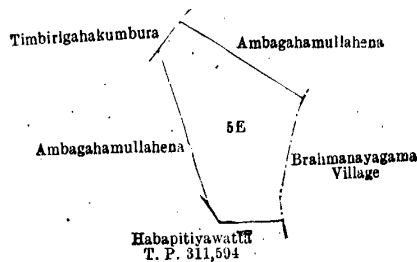
concerning the said lands, under section 4, sub-section (1), of the said Ordinances, whereby it was agreed that the said claimant should be declared along with (1) Tanippuliradage Buriya Ridi, (2) ditto Ukku Ridi, and (3) ditto Kuda Ridi the purchasers of the said lands upon payment, on or before the 9th day of April, 1915, to the Government Agent at Kurunegala, or to the Treasury Officer at Chilaw, or to the Settlement Officer, of a sum of Rupees One hundred and Twenty-four only (Rs. 124), as the purchase amount of the said lands, and whereas the said amount has been duly paid by the said claimant, he is hereby, in pursuance of the agreement aforementioned, declared, along with the said (1) Tanippuliradage Buriya Ridi, (2) ditto Ukku Ridi and (3) ditto Kuda Ridi to be the purchasers of the said lands, at more fully described herein below.

Description of the Lands referred to.

The following lots situated in the village of Beliothe, in the Kinyama korale of the Katugampola hatpattu of the Kurunegala District, in the North-Western Province, as described in the annexed diagrams :—

Lot.	Name of Land.	Extent, A. R. P.
5E	Ambagahamullahena	3 2 8

and bounded as follows : on the north by Ambagahamullahena sold to Tanippuliradage Dinga Henaya and others under the Waste Lands Ordinances ; on the east by the village limit of Brahmanayagama ; on the south by Habapitiyawatta sold by the Crown (T. P. 311,594) ; on the west by Hapapitiyawatta sold by the Crown (T. P. 311,594), Ambagahamullahena sold by the Crown under the Waste Lands Ordinances, Timbirigahakumbura claimed by Tanippuliradage Dinga Henaya and others.



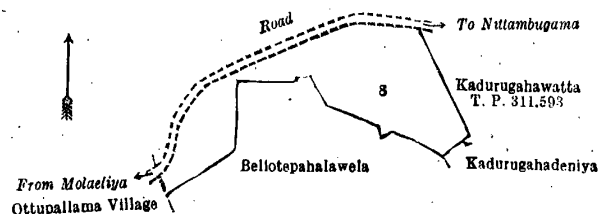
Surveyor-General's Office,
Colombo, July 10, 1916.

Scale of 4 Chains to an Inch.

G. K. THORNHILL,
for Surveyor-General.

Lot.	Name of Land.	Extent, A. R. P.
8	Kadurugahamullahena	4 1 13

and bounded as follows : on the north by the road from Molaeliya to Nittambugama ; on the east by Kadurugahawatta sold by the Crown (T. P. 311,593) ; on the south by Kadurugahadeniya claimed by Dinga Henaya and others, Beliothe Pahalawela claimed by Dinga Henaya and others ; on the west by the village limit of Ottupallama, the road from Molaeliya to Nittambugama.



Surveyor-General's Office,
Colombo, July 10, 1916.

Scale of 4 Chains to an Inch.

G. K. THORNHILL,
for Surveyor-General.

J. M. DAVIES,

September 9, 1916.

Special Officer.

Anuradhapura S. O. No. 810.

Order under Section 2 of "The Waste Lands Ordinances of 1897, 1899, 1900, and 1903," declaring Land to be Crown Property.

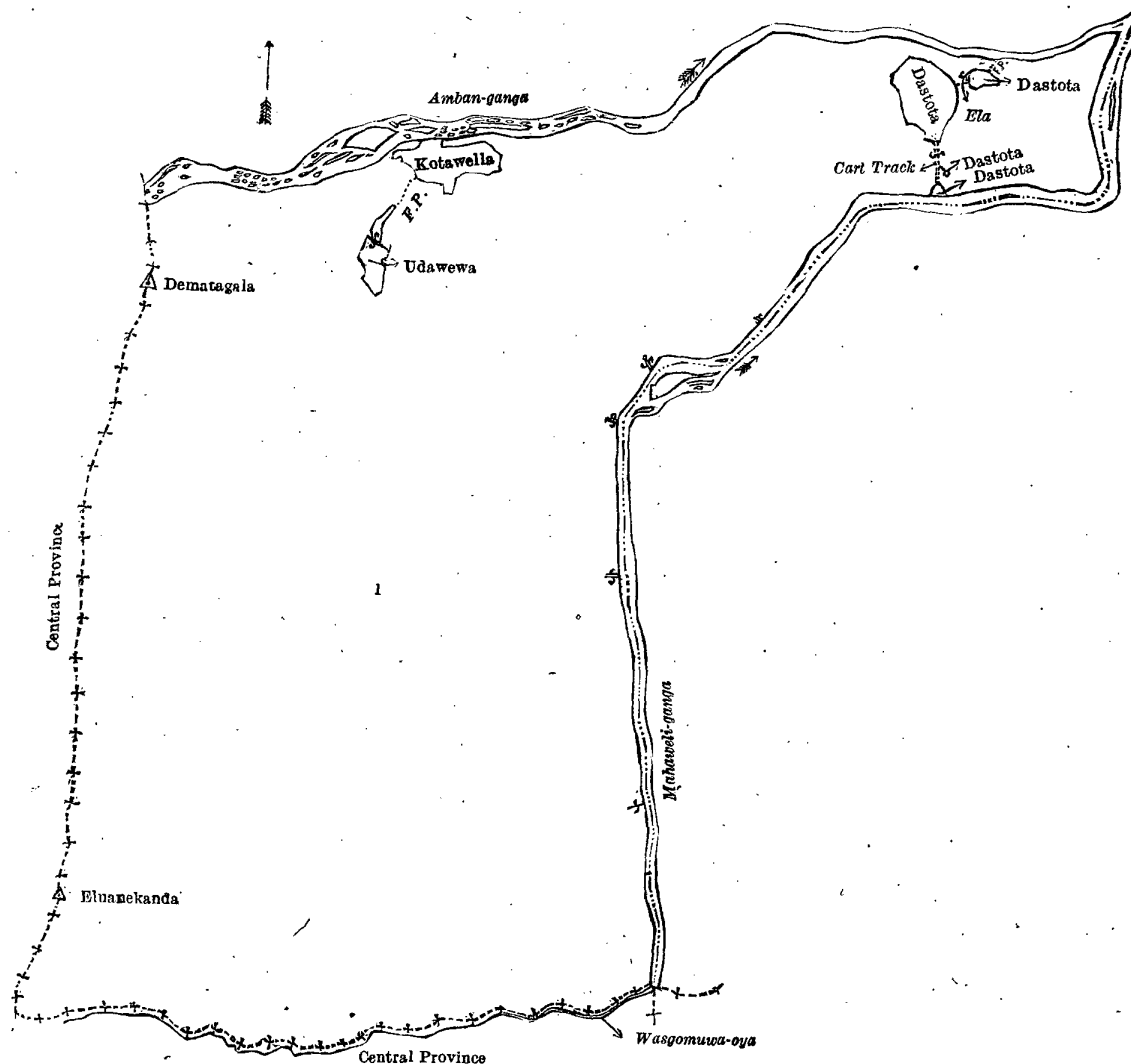
In the matter of the land commonly called or known as Wasgomuwamukalana, Wasgomuwadammana, &c. (proposed game sanctuary reserve), situate in the Meda pattu korale of the Tamankaduwa district, in the North-Central Province, and of "The Waste Lands Ordinances of 1897, 1899, 1900, and 1903."

THE notice required by section 1 of "The Waste Lands Ordinances of 1897, 1899, 1900, and 1903," having been duly published in manner prescribed by that section in respect of the above-named land (*vide* Notice No. 5,905), and no claim having been made to the said land or to any interest therein within the period of three months from the date specified in the said notice, I, John Murray Davies, Special Officer appointed under section 28 of the said Ordinances, under and by virtue of the powers vested in me in that behalf by section 2 of the said Ordinances, do hereby on this 14th day of October, 1916, order and declare that the said lands, as more fully described herein below, situate in the Meda pattu korale of the Tamankaduwa district, in the North-Central Province, and shown as lot 1 in topo preliminary plan 6 and in the annexed diagram, and containing in extent 45,820 acres 1 rood and 32 perches, is the property of the Crown.

Description of the Land referred to.

The land commonly called or known as Wasgomuwamukalana, Wasgomuwadammana, Eluwanekandamukalana, Kiriebbakele, Wiratapatahamukalana, Maharatamukalana, Pattiyadammana, Dematagalamukalana, Malagomuwakele, Ranganekale, Kotawellamukalana, Kotawellakéle, Dastotakele, Bomparagalamukalana (proposed game sanctuary reserve), situated in the Meda pattu korale of the Tamankaduwa district, in the North-Central Province ; containing in extent 45,820 acres 1 rood and 32 perches, shown as lot 1 in topo preliminary plan 6 and in the annexed diagram ; and bounded as follows : on the north by the Amban-ganga ; on the east by the Mahaweli-ganga ; on the south by the boundary of the Central Province (the Wasgomuwa-o-ya) ; on the west by the boundary of the Central Province.

NOTE.—The villages of Dastota, Kotawella, and Udawewa, lying within the above-mentioned boundaries are excluded from this order, and their aggregate acreage of 661 acres 3 roods and 36 perches is not included in the acreage of 45,820 acres 1 rood and 32 perches given above.



Surveyor-General's Office,
Colombo, May 19, 1916.

Scale of 2 Miles to an Inch.

A. H. G. DAWSON,
for Surveyor-General.

October 14, 1916.

J. M. DAVIES,
Special Officer.

Uva S. O. No. 2,121.

Order under Section 4, Sub-section (1), of "The Waste Lands Ordinances of 1897, 1899, 1900, and 1903,"
declaring Lands to be Crown Property.

In the matter of the lands commonly called or known as Gonamadittepatana, Rilapaluwekele, &c., situate in the village of Dewatura, in the Kandukara korale of the Buttala division, in the Province of Uva, and of "The Waste Lands Ordinances of 1897, 1899, 1900, and 1903."

WHEREAS in pursuance of section 1 of the said Ordinances it was duly notified on the 24th day of January, 1913, that if no claim to the lands commonly called or known as Gonamadittepatana, Rilapaluwekele, &c., situate in the village of Dewatura, in the Kandukara korale of the Buttala division, in the Province of Uva, containing in extent 87 acres 3 roods and 27 perches, and shown as lots 32, 33, 40, 41, 42, 42A, 42C, 42D, 42E, 42F, 44A, 48B, 42H, 44B1, 58, 61, and 61C in preliminary plan 258 and in the annexed diagrams, was made to John Murray Davies, Special Officer appointed under section 28 of the said Ordinances, within the period of three months from the date specified in such notice, such lands would be declared the property of the Crown, and dealt with on account of the Crown (*vide* Notice No. 4,717):

And whereas (1) Adikari Weerakoon Mudiyansele Ukku Banda made claim to the said lots 32, 33, 40, 41, 42, 42A, 42C, 42D, 42E, 42F, 44A, 42H, 44B, (2) Adikari Mudiyansele Ranabahu Gamarala, (3) ditto Tissahamy, (4) ditto Kalumenika and (5) ditto Ganeti made claim to the above-mentioned lot 48B, (6) Adikari Mudiyansele Panchirala Gamarala made claim to the above-mentioned lots 48B, 61, and 61C, (7) Kirioruwegedera Adikari Mudiyansele Ranmenika, and (8) ditto Panchirala made claim to the above-mentioned lot 58; and whereas the said 1st claimant came to an agreement dated the 9th day of May, 1913, whereby in consideration of being declared the owner of lot 43 of the notice and of the block survey preliminary plan 258, together with portions of lots 42 and 44 of the same notice and block survey preliminary plan, now shown as lots 42B and 44 on the same block survey preliminary plan, he withdrew his claim to the said lots 32, 33, 40, 41, 42, 42A, 42C, 42D, 42E, 42F, 44A, 42H, and 44B of this order; and whereas the said 2nd to 6th claimants by an agreement dated the 9th day of May, 1913, in consideration of being declared the owners of lot 50

of the notice and of the block survey preliminary plan 258, together with $\frac{1}{2}$ an acre more or less of lot 48 of the same notice and block survey preliminary plan, now shown as lot 48 on the same block survey preliminary plan, withdrew their claims to the said lot 48B of this order, and the said 6th claimant has also come to another agreement dated the same day, whereby in consideration of his being declared the purchaser of 4 acres more or less of lot 61 of the notice and of the block survey preliminary plan 258, now shown as lot 61B on the same block survey preliminary plan, for a sum of Rs. 30, he withdrew his claim to the above-mentioned lots 61 and 61C of this order; and whereas the said 7th and 8th claimants having been found to be minors at the time of the inquiry their duly appointed guardian Ratnayaka Mudiyansele Kiriwante came to an agreement dated the 8th day of August, 1913, whereby in consideration of the said minors being declared the purchasers of 2 acres more or less of lot 58 of the notice and of the block survey preliminary plan 258 upon payment on or before the 12th day of November, 1913, of a sum of Rs. 15, as the purchase amount of the said 2 acres more or less, he withdrew claim to the remainder of the above-mentioned lot 58; and whereas it was further agreed by the said agreement that in default of the said payment of Rs. 15 the claim of the said 2 minors to the said 2 acres more or less should also be considered to have been withdrawn and the said 2 acres more or less should be declared the property of the Crown; and whereas the said payment of Rs. 15 was not made by the due date, I, John Murray Davies, the aforesaid Special Officer, under and by virtue of the powers vested in me in that behalf by section 4 of the said Ordinances, do hereby on this 3rd day of August, 1916, order and declare, under section 4, sub-section (1), of the said Ordinances, that the said lands, as more fully described herein below, are the property of the Crown.

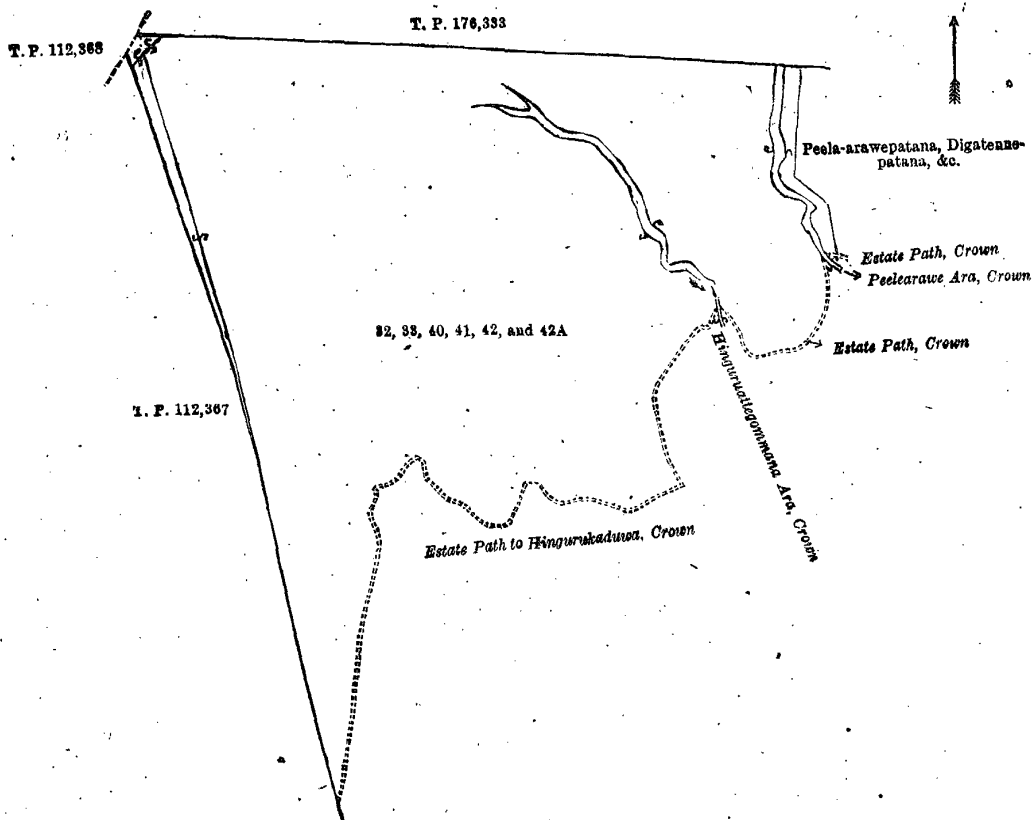
Description of the Lands referred to.

The following lots situated in the village of Dewatura, in the Kandukara korale of the Buttala division, in the Province of Uva, as described in the annexed diagrams:—

I.—Preliminary plan 258.

Lot.	Name of Land.	Extent, A. R. P.
32 ..	Gonamadittepatana	3 1 3
33 ..	Bilapaluwekele	3 0 21
40 ..	Gonamadittepatana, Udatennepatana	35 1 29
41 ..	Hinguruattegommana	6 2 11
42 ..	Waditennepatana, &c.	6 2 10
42A ..	Digatennepatana (reservation for stream)	0 2 0
		55 1 34

and bounded as follows: on the north by T. P. 176,333; on the east by Peela-arawepatana, Digatennepatana, &c., to be declared the property of Adikari Weerakoon Mudiyansele Ukku Banda under the Waste Lands Ordinances, estate path to be declared the property of the Crown under the Waste Lands Ordinances, Peellaraweara to be declared the property of the Crown under the Waste Lands Ordinances, estate path to be declared the property of the Crown under the Waste Lands Ordinances; on the south by an estate path to be declared the property of the Crown under the Waste Lands Ordinances, Hinguruattegommana-ara to be declared the property of the Crown under the Waste Lands Ordinances, estate path to Hingurukaduwa to be declared the property of the Crown under the Waste Lands Ordinances; on the west by T. Ps. 112,367 and 112,368.



II.—Preliminary plan 258.

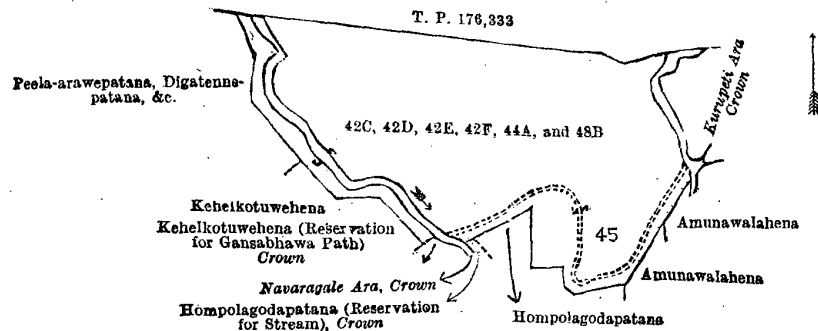
Lot.	Name of Land.	Extent, A. R. P.
42C ..	Peela-arawepatana, Digatennepatana, &c. (reservation for stream) ..	0 1 25
42D ..	Hompologodapatana ..	13 0 35
42E ..	Do. (reservation for Gansabhawa path) ..	0 1 13
42F ..	Do. ..	0 2 0
44A ..	Khelkotuwehena (reservation for stream) ..	0 1 20
48B ..	Amunawalahena (reservation for Gansabhawa path) ..	0 0 20
		14 3 33

and bounded as follows: on the north by T. P. 176,333; on the east by Kurupeti-ara to be declared the property of the Crown under the Waste Lands Ordinances, Amunawalahena to be declared the property of Tonacombe Estates Company under the Waste Lands Ordinances, Amunawalahena sold to Tonacombe Estates Company under the Waste Lands Ordinances; on the south by Hompolagodapatana sold to Tonacombe Estates Company under the Waste Lands Ordinances, Hompolagodapatana (reservation for stream) to be declared the property of the Crown under the Waste Lands Ordinances, Navaragale-ara to be declared the property of the Crown under the Waste Lands Ordinances, Kelhelkotuwehena (reservation for Gansabhawa path) to be declared the property of the Crown under the Waste Lands Ordinances, Kelhelkotuwehena to be declared the property of Adikari Weerakoon Mudiyansele Ukku Banda under the Waste Lands Ordinances; on the west by Peela-arawepatana, Digatennepatana, &c., to be declared the property of Adikari Weerakoon Mudiyansele Ukku Banda under the Waste Lands Ordinances.

NOTE.—The following lot lying within the above-mentioned boundaries is excluded from this part of the order, and its extent of 35 perches is not included in the acreage of 14 acres 3 roods and 33 perches given above:—

Preliminary plan 258.

Lot.	Name of Land.	Extent, A. R. P.
45 ..	Bridle path ..	0 0 35



Surveyor-General's Office,
Colombo, November 23, 1915.

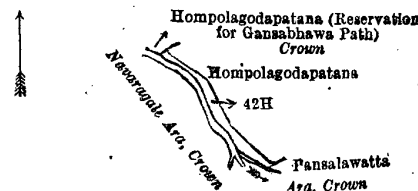
Scale of 8 Chains to an Inch.

G. K. THORNHILL,
for Acting Surveyor-General.

III.—Preliminary plan 258.

Lot.	Name of Land.	Extent, A. R. P.
42H ..	Hompologodapatana (reservation for stream) ..	0 1 20

and bounded as follows: on the north by Hompolagodapatana (reservation for Gansabhawa path) to be declared the property of the Crown under the Waste Lands Ordinances; on the east by Hompolagodapatana sold to Tonacombe Estates Company under the Waste Lands Ordinances; on the south by Pansalawatta claimed by Jayasingha Mudiyansele Ganeti, an ara to be declared the property of the Crown under the Waste Lands Ordinances, Navaragale-ara to be declared the property of the Crown under the Waste Lands Ordinances; on the west by Navaragale-ara to be declared the property of the Crown under the Waste Lands Ordinances.



Surveyor-General's Office,
Colombo, November 23, 1915.

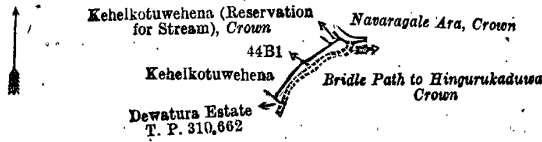
Scale of 8 Chains to an Inch.

G. K. THORNHILL,
for Acting Surveyor-General.

IV.—Preliminary plan 258.

Lot.	Name of Land.	Extent, A. R. P.
44B1 ..	Khelkotuwehena (reservation for Gansabhawa path) ..	0 0 16

and bounded as follows: on the north by Kelhelkotuwehena to be declared the property of Adikari Weerakoon Mudiyansele Ukku Banda under the Waste Lands Ordinances, Kelhelkotuwehena (reservation for stream) to be declared the property of the Crown under the Waste Lands Ordinances; on the east by Navaragale-ara to be declared the property of the Crown under the Waste Lands Ordinances, bridle path to Hingurukaduwa to be declared the property of the Crown under the Waste Lands Ordinances; on the south by bridle path to Hingurukaduwa to be declared the property of the Crown under the Waste Lands Ordinances; on the west by Dewatura estate (T. P. 310,662) sold by the Crown.



Surveyor-General's Office,
Colombo, November 23, 1915.

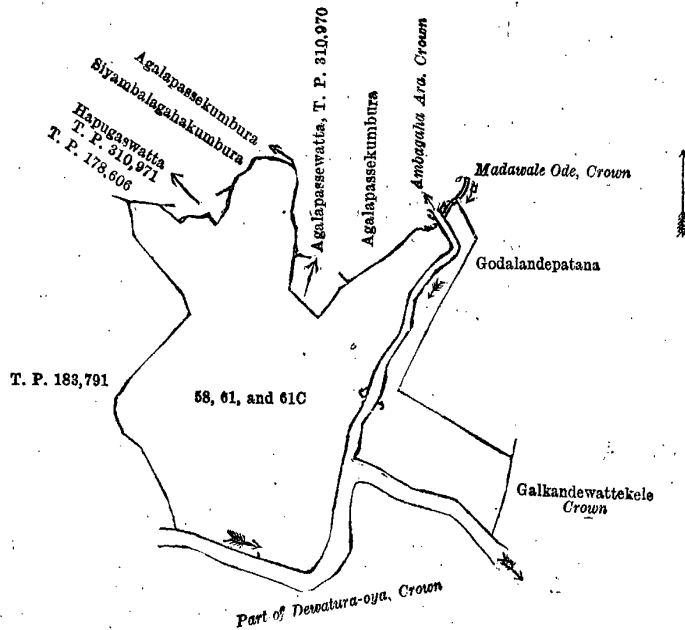
Scale of 8 Chains to an Inch.

G. K. THORNHILL,
for Acting Surveyor-General.

V.—Preliminary plan 253.

Lot.	Name of Land.	Extent, A. R. P.
58	Lindamullehenyaya, Ketawalawattehenyaya, Agalapassehena	8 3 8
61	Godalandepatana	7 2 14
61C	Do. (reservation for stream)	0 2 22
		17 0 4

and bounded as follows : on the north by T. P. 178,606, Hapugaswatta sold by the Crown (T. P. 310,971), Siyambalagahakumbura claimed by Adikari Mudiyansele Kalu Menika and another, Agalapassekumbura claimed by Adikari Weerakoon Mudiyansele Ukku Banda and others, Agalapassewatta sold by the Crown (T. P. 310,970), Agalapassekumbura claimed by Adikari Weerakoon Mudiyansele Ukku Banda and others, Ambagaha-ara to be declared the property of the Crown under the Waste Lands Ordinances, Madawale-ode to be declared the property of the Crown under the Waste Lands Ordinances; on the east by Godalandepatana sold to Adikari Mudiyansele Panchirala Gamarala under the Waste Lands Ordinances, Galkandewattekele to be declared the property of the Crown under the Waste Lands Ordinances; on the south by part of Dewatura-oya to be declared the property of the Crown under the Waste Lands Ordinances; on the west by T. P. 183,791.



Surveyor-General's Office,
Colombo, November 23, 1915.

Scale of 8 Chains to an Inch.

G. K. THORNHILL,
for Acting Surveyor-General.

J. M. DAVIES,
Special Officer.

August 3, 1916.

Uva S. O. No. 2,122.

Order under Section 2 of "The Waste Lands Ordinances of 1897, 1899, 1900, and 1903,"
declaring Lands to be Crown Property.

In the matter of the lands commonly called or known as Gansabhawa path, &c., situate in the village of Kahattamba, in the Kandukara korale of the Buttala division, in the Province of Uva, and of "The Waste Lands Ordinances of 1897, 1899, 1900, and 1903."

THE notice required by section 1 of "The Waste Lands Ordinances of 1897, 1899, 1900, and 1903," having been duly published in manner prescribed by that section in respect of the above-named lands (*vide* Notice No. 4,720), and no claim having been made to the said lands or to any interest therein within the period of three months from the date specified in the said notice, I, John Murray Davies, Special Officer appointed under section 28 of the said Ordinances, under and by virtue of the powers vested in me in that behalf by section 2 of the said Ordinances, do hereby, on this 13th day of July, 1916, order and declare that the said lands, as more fully described herein below, situate in the village of Kahattamba, in the Kandukara korale of the Buttala division, in the Province of Uva, and shown as lots 1½, 1½, 1½, 1½ 1½, 1½, and 3 in preliminary plan 229 and in the annexed diagram, and containing in extent 18 acres 2 roods and 18 perches, are the property of the Crown.

Description of the Lands referred to.

The following lots situated in the village of Kahattamba, in the Kandukara korale of the Buttala division, in the Province of Uva, as described in the annexed diagram :—

Preliminary plan 229.

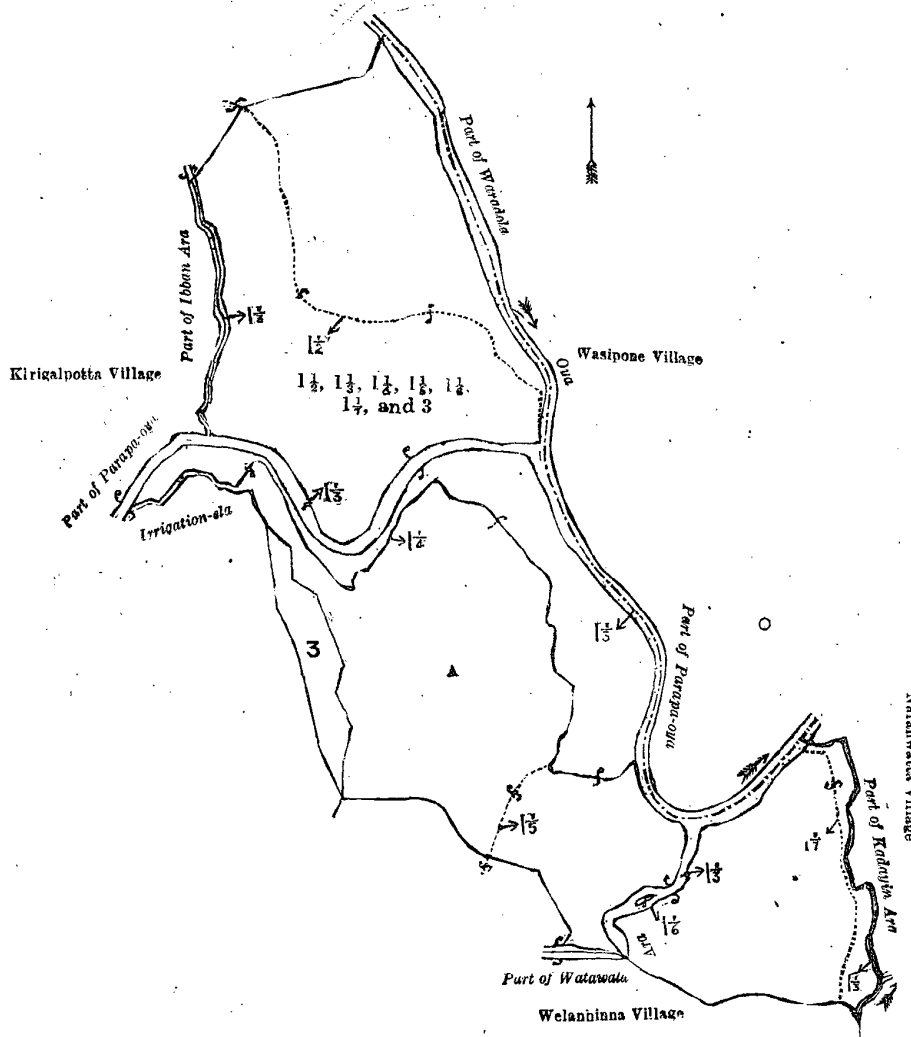
Lot.	Name of Land.	Extent, A. R. P.	Lot.	Name of Land.	Extent, A. R. P.
1½	Gansabhawa path	0 1 34	11½	Island	0 0 8
1½	Beds of streams (parts of Parapa- oya, Waradola-oya, Ibban-ara, Watawala-ara, and Kadayin-ara)	11 0 36	1½	Gansabhawa path (part)	0 0 39
1½	Irrigation-ela	0 3 13	3	Galpottelandetalawa	5 2 31
1½	Gansabhawa path (part)	0 0 17			18 2 18

and bounded as follows : on the north by the village limit of Kirigalpotta ; on the east by the village limits of Wasipone and Naranwatta (parts of Waradola-oya, Parapa-oya, and Kadayin-ara) ; on the south by the village limit of Welanhinna ; on the west by the village limit of Kirigalpotta (parts of Parapa-oya and Ibban-ara).

NOTE.—The following lots lying within the above-mentioned boundaries are excluded from this order, and no part of their aggregate acreage of 216 acres and 12 perches is included in the acreage of 18 acres 2 roods and 18 perches given above :—

Preliminary plan 229.

Lot.	Name of Land.	Extent, A. R. P.	Lot.	Name of Land.	Extent, A. R. P.
A 1	Kitullandehenyaya, Weliwatthenyaya	163 0 16	A 6	Medagannila (T. P. 125,893)	1 1 34
A 1A	Do.	20 0 35	A 7	Dawatagasmulla, Kosgahauhana, Ankanuwebima, Kalukarametiya- gannila	5 1 15
A 1B	Kitullandehenyaya, Weliwatthenyaya (reservation for oya)	3 2 24	A 8	Kalugalawatta	2 2 15
A 1C	Hewapanguwawattehena	2 0 4			216 0 12
A 2	Galpottelandemukalana	1 3 39			
A 4	Walauwewatta	1 0 7			
A 5	Medagannila, Kahatagahakumbura, Kongaha-attabima, Bogaha-ara- wa and Gannila	14 2 23			



Surveyor-General's Office.
Colombo, June 6, 1916.

July 13, 1916.

Scale of 16 Chains to an Inch.

J. M. DAVIES,
Special Officer.

A. H. G. DAWSON,
for Surveyor-General.

Uva S. O. No. 2,123.

Order under Section 4, Sub-section (1), of "The Waste Lands Ordinances of 1897, 1899, 1900, and 1903."

In the matter of the land commonly called or known as Hewapanguwawattehena, situate in the village of Kahattamba, in the Kandukara korale of the Buttala division, in the Province of Uva, and of "The Waste Lands Ordinances of 1897, 1899, 1900, and 1903."

WHEREAS in pursuance of section 1 of the said Ordinances it was duly declared and notified on the 24th day of January, 1913, that if no claim to the land commonly called or known as Hewapanguwawattehena, situate in the village of Kahattamba, in the Kandukara korale of the Buttala division, in the Province of Uva, containing in extent 2 acres and 4 perches, and shown as lot 1C in preliminary plan 229 and in the annexed diagram, was made to John Murray Davies, Special Officer appointed under section 28 of the said Ordinances, within the period of three months from the date specified in the said notice, such land would be declared the property of the Crown, and dealt with on account of the Crown (*vide* Notice No. 4,720):

And whereas Dissanayaka Mudiyansele Kiri Banda, Gan-Arachchi, made claim thereto, and I, John Murray Davies, Special Officer appointed under section 28 of the said Ordinances, made due inquiry into such claim, and whereas the said claimant and I, with the consent of His Excellency the Governor, came to an agreement in writing dated the 7th day of May, 1913, concerning the said land, under section 4, sub-section (1), of the said Ordinances, whereby it was agreed that the said claimant should be declared the purchaser of the said land upon payment, on or before the 7th day of August, 1913, to the Government Agent at Badulla, or to the Settlement Officer, of a sum of Rupees Fifteen only (Rs. 15), as the purchase amount of the said land, and whereas the said amount has been duly paid by the said claimant, he is hereby, in pursuance of the agreement aforementioned, declared to be the purchaser of the said land, as more fully described herein below.

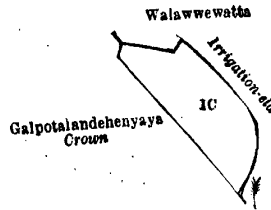
Description of the Land referred to.

The following lot situated in the village of Kahattamba, in the Kandukara korale of the Buttala division, in the Province of Uva, as described in the annexed diagram:—

Lot.	Name of Land.	Extent, A. R. P.
1C	Hewapanguwawattehena	2 0 4

and bounded as follows: on the north by Walawwewatta claimed by Galukolugolle Kiri Banda, Arachchi; on the east by an irrigation ela; on the south and west by Galpotalandehenayaya to be declared the property of the Crown under the Waste Lands Ordinances.

Preliminary plan 229.



Surveyor-General's Office,
Colombo, June 6, 1916.

Scale of 8 Chains to an Inch.

July 13, 1916.

J. M. DAVIES,
Special Officer.

A. H. G. DAWSON,
for Surveyor-General.

Kegalla S. O. No. 145.

Order under Section 4, Sub-section (1), of "The Waste Lands Ordinances of 1897, 1899, 1900, and 1903," declaring Lands to be Crown Property.

In the matter of the lands commonly called or known as Nuwarapassayahena (railway reservation), Polkotuwehenawatta (railway reservation), and Railway line, situate in the village of Ihalakotte, in the Galboda korale of the Kegalla District, in the Province of Sabaragamuwa, and of "The Waste Lands Ordinances of 1897, 1899, 1900, and 1903."

WHEREAS in pursuance of section 1 of the said Ordinances it was duly notified on the 21st day of January, 1916, that if no claim to the lands commonly called or known as Nuwarapassayahena (railway reservation), Polkotuwehenawatta (railway reservation), and Railway line, situate in the village of Ihalakotte, in the Galboda korale of the Kegalla District, in the Province of Sabaragamuwa, containing in extent 11 acres and 29 perches, and shown as lots 10, 10A, 11, and 11A in preliminary plan 177 and in the annexed diagram, was made to Thomas Graham Willett, Special Officer appointed under section 28 of the said Ordinances, within the period of three months from the date specified in such notice, such lands would be declared the property of the Crown, and dealt with on account of the Crown (*vide* Notice No. 5,736):

And whereas (1) Ranhotipedige Pahalagedera Tikka, (2) Ranhotipedige Galanagedera Kiri Saduwa, and (3) Sinhala-pedige Arambegedera Mutuwa made claim thereto, and whereas the said claimants have withdrawn their claims to the said lands, I, Thomas Graham Willett, Special Officer appointed under section 28 of the said Ordinances, under and by virtue of the powers vested in me in that behalf by section 4 of the said Ordinances, do hereby on this 18th day of August, 1916, order and declare, under section 4, sub-section (1), of the said Ordinances, that the said lands, as more fully described herein below, are the property of the Crown.

Description of the Lands referred to.

The following lots situated in the village of Ihalakotte, in the Galboda korale of the Kegalla District, in the Province of Sabaragamuwa, as described in the annexed diagram:—

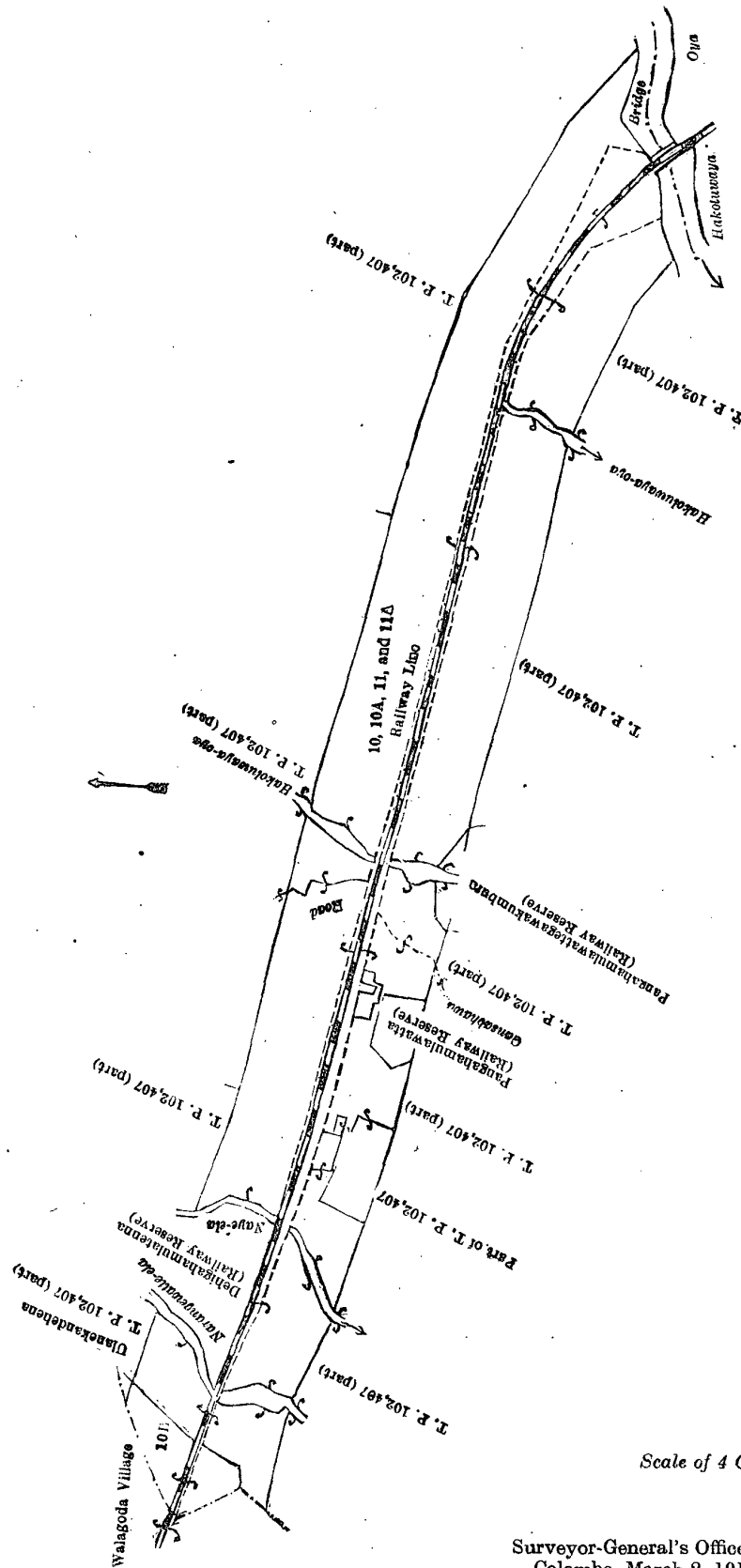
Lot.	Name of Land.	Extent, A. R. P.
10	Nuwarapassayahena (railway reserve)	9 1 26
10A	Polkotuwehenawatta (do.)	0 0 39
11	Railway line	1 1 38
11A	Do.	0 0 6

11 0 29

and bounded as follows: on the north by Ulanekandehena claimed by Rankotipedigedera Kirimenika and others, T. P. 102,407 (part), the Narangewatte-ela, Dehigahamulatenna (railway reserve) claimed by Ranhotipedige Tikka and others, the Naye-ela, T. P. 102,407 (part), the Hakoluwaya-oya, T. P. 102,407 (part); on the east by Hakoluwaya-oya; on the south by T. P. 102,407 (part), the Hakoluwaya-oya, T. P. 102,407 (part), Pangahamulawattagawakumbura (railway reserve) leased from the Crown, the Hakoluwaya-oya, Pangahamulawattagawakumbura (railway reserve) leased from the Crown, T. P. 102,407 (part), Pangahamulawatta (railway reserve) leased from the Crown, T. P. 102,407 (part), the Naye-ela, T. P. 102,407 (part); on the west by the village limit of Walagoda.

NOTE —The following lot lying within the above boundaries is excluded from this order, and its extent of 1 rood and 18 perches is not included in the acreage of 11 acres and 29 perches given above :—
Preliminary plan 177.

Lot.	Name of Land.	Extent, A. R. P.
10B	Nuwarapassayahena (railway reserve)	0 1 18



Scale of 4 Chains to an Inch.

G. K. THORNHILL,
for Surveyor-General.

Surveyor-General's Office,
Colombo, March 2, 1915.

T. G. WILLETT,
Special Officer.

August 18, 1916.

PRELIMINARY NOTICES.

Kurunegala Notice No. 6,058.

Notice under "The Waste Lands Ordinances of 1897, 1899, 1900, and 1903."

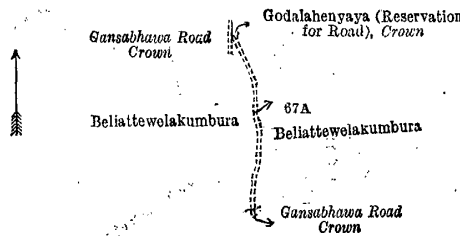
TAKE notice that unless within three months from November 10, 1916, the persons, if any, who claim any interest in the land hereinafter mentioned make claim in person or in writing to the said land or to some interest therein to J. M. Davies, Esq., Special Officer appointed under section 28 of "The Waste Lands Ordinances of 1897, 1899, 1900, and 1903," at his office at Fort, Colombo:

Such Special Officer, in pursuance of the powers vested in him by the said Ordinances, will declare by writing under his hand that the land, to which no claim has been made, is the property of the Crown.

J. M. DAVIES,
Special Officer.

Description of the Land referred to.

The land commonly called or known as Gansabhawa road, situated in the village of Ihala Kinyama, in the Kinyama korale of the Katugampola hatpattu of the Kurunegala District, in the North-Western Province, containing in extent 12 perches, shown as lot 67A in preliminary plan 1,403 and in the annexed diagram; and bounded as follows: on the north by Godalahenyaya (reservation for road) claimed by the Crown; on the east by Beliattewelakumbura claimed by Ratnayaka Mudiyansele Appuhami, Arachchi; on the south by a Gansabhawa road claimed by the Crown; on the west by Beliattewelakumbura claimed by Ratnayaka Mudiyansele Appuhami, Arachchi, a Gansabhawa road claimed by the Crown.



Surveyor-General's Office,
Colombo, July 6, 1916.

Scale of 8 Chains to an Inch.

Kurunegala S. O. 98—1916.

G. K. THORNHILL,
for Surveyor-General.

Kurunegala Notice No. 6,059.

Notice under "The Waste Lands Ordinances of 1897, 1899, 1900, and 1903."

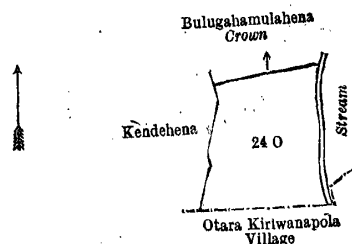
TAKE notice that unless within three months from November 10, 1916, the persons, if any, who claim any interest in the land hereinafter mentioned make claim in person or in writing to the said land or to some interest therein to J. M. Davies, Esq., Special Officer appointed under section 28 of "The Waste Lands Ordinances of 1897, 1899, 1900, and 1903," at his office at Fort, Colombo:

Such Special Officer, in pursuance of the powers vested in him by the said Ordinances, will declare by writing under his hand that the land, to which no claim has been made, is the property of the Crown.

J. M. DAVIES,
Special Officer.

Description of the Land referred to.

The land commonly called or known as Pansalahena (Ruins of temple), situated in the village of Bogamuwa, in the Udukaha korale south of the Dambadeni hatpattu of the Kurunegala District, in the North-Western Province, containing in extent 3 roods and 3 perches, shown as lot 24 O in preliminary plan 494 and in the annexed diagram; and bounded as follows: on the north by Bulugahamulahena claimed by the Crown; on the east by a stream; on the south by the village limit of Otara Kiriwanapola; on the west by Kendehena sold by the Crown.



Surveyor-General's Office,
Colombo, June 29, 1916.

Scale of 4 Chains to an Inch.

Kurunegala S. O. 99—1916.

G. K. THORNHILL,
for Surveyor-General.

Kurunegala Notice No. 6,060.**Notice under "The Waste Lands Ordinances of 1897, 1899, 1900, and 1903."**

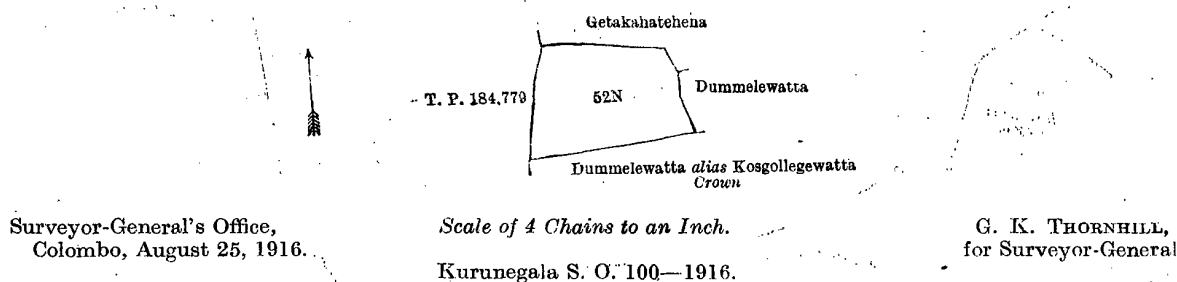
TAKE notice that unless within three months from November 10, 1916, the persons, if any, who claim any interest in the land hereinafter mentioned make claim in person or in writing to the said land or to some interest therein to J. M. Davies, Esq., Special Officer appointed under section 28 of "The Waste Lands Ordinances of 1897, 1899, 1900, and 1903," at his office at Fort, Colombo :

Such Special Officer, in pursuance of the powers vested in him by the said Ordinances, will declare by writing under his hand that the land, to which no claim has been made, is the property of the Crown.

J. M. DAVIES,
Special Officer.

Description of the Land referred to.

The land commonly called or known as Ketakalagahamulawattahena, situated at the village of Busnapahuwa, in the Udukaha korale south of the Dambadeni hatpattu of the Kurunegala District, in the North-Western Province, containing in extent 2 roods and 38 perches, shown as lot 52N in preliminary plan 445 and in the annexed diagram ; and bounded as follows : on the north by Getakahatehena sold by the Crown ; on the east by Getakahatehena sold by the Crown, Dummelewatta claimed by Jayalage Ukkuwa and another ; on the south by Dummelewatta *alias* Kosgollegewatta claimed by the Crown ; on the west by T. P. 184,779.

**Kurunegala Notice No. 6,061.****Notice under "The Waste Lands Ordinances of 1897, 1899, 1900, and 1903."**

TAKE notice that unless within three months from November 10, 1916, the persons, if any, who claim any interest in the lands hereinafter mentioned or in any one or more of such lands or to some interest therein make claim in person or in writing to the said lands or any of them or to some interest therein to J. M. Davies, Esq., Special Officer appointed under section 28 of "The Waste Lands Ordinances of 1897, 1899, 1900, and 1903," at his office at Fort, Colombo :

Such Special Officer, in pursuance of the powers vested in him by the said Ordinances, will declare by writing under his hand that the said lands, or such of them as to which no claim has been made, are the property of the Crown.

J. M. DAVIES,
Special Officer.

Description of the Lands referred to.

The following lots, situated in the village of Weligama (northern portion), in the Mahagalboda Egoda korale of the Hiriyala hatpattu of the Kurunegala District, in the North-Western Province, as described in the annexed diagram :—

Preliminary plan 1,287.

Lot.	Name of Land.	Extent, A. R. P.
1	Habadekandemukulana	19 2 0
2	Channel reservation	0 0 4
		19 2 4

and bounded as follows : on the north by the village limit of Potuwila ; on the east by the village limit of Kanawa, the village limit of Peddawa ; on the south by Galwalehena claimed by Madahapola Ratemahatmaya and another, Talgahamulahena claimed by ditto, Walaketahena claimed by ditto ; on the west by Warahena declared to be the property of the Crown under the Waste Lands Ordinances, the village limit of Potuwila.

[For Diagram see page 1274.]

Kurunegala Notice No. 6,062.**Notice under "The Waste Lands Ordinances of 1897, 1899, 1900, and 1903."**

TAKE notice that unless within three months from November 10, 1916, the persons, if any, who claim any interest in the lands hereinafter mentioned or in any one or more of such lands or to some interest therein make claim in person or in writing to the said lands or any of them or to some interest therein to J. M. Davies, Esq., Special Officer appointed under section 28 of "The Waste Lands Ordinances of 1897, 1899, 1900, and 1903," at his office at Fort, Colombo :

Such Special Officer, in pursuance of the powers vested in him by the said Ordinances, will declare by writing under his hand that the said lands, or such of them as to which no claim has been made, are the property of the Crown.

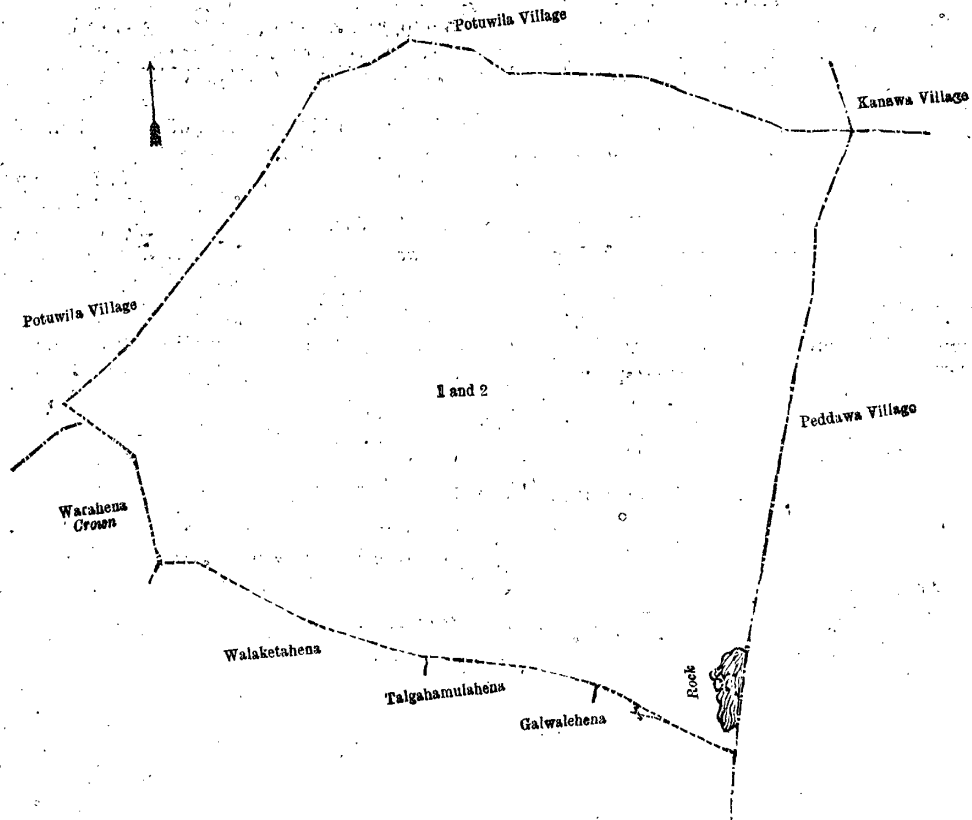
J. M. DAVIES,
Special Officer.

Description of the Lands referred to.

The following lots situated in the village of Pampegama, in the Mahagalboda Egoda korale of the Hiriyala hatpattu of the Kurunegala District, in the North-Western Province, as described in the annexed diagrams :—

I.—Preliminary plan 1,993.

Lot.	Name of Land.	Extent, A. R. P.
H 987½	Paranapara (old road)	0 1 21

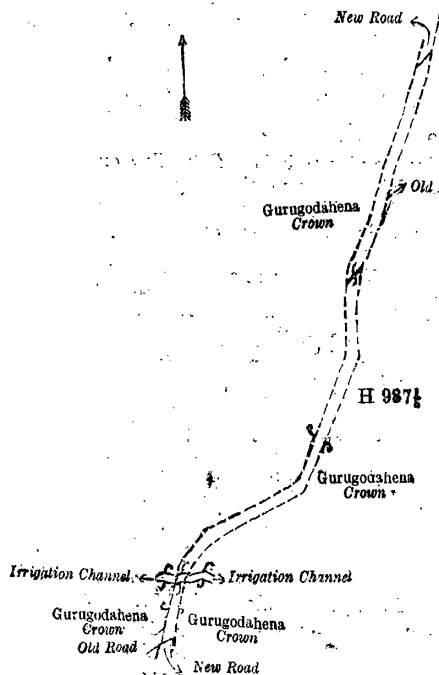


Surveyor-General's Office,
Colombo, July 22, 1916.

Scale of 4 Chains to an Inch.
Kurunegala S. O. 101—1916.

G. K. THORNHILL,
for Surveyor-General.

and bounded as follows : on the north by Gurugodahena claimed by the Crown, new road ; on the east by Gurugodahena claimed by the Crown, old road, Gurugodahena claimed by the Crown, an irrigation channel, Gurugodahena claimed by the Crown ; on the south by new road ; on the west by old road, Gurugodahena claimed by the Crown, an irrigation channel, Gurugodahena claimed by the Crown.



Surveyor-General's Office,
Colombo, July 12, 1916.

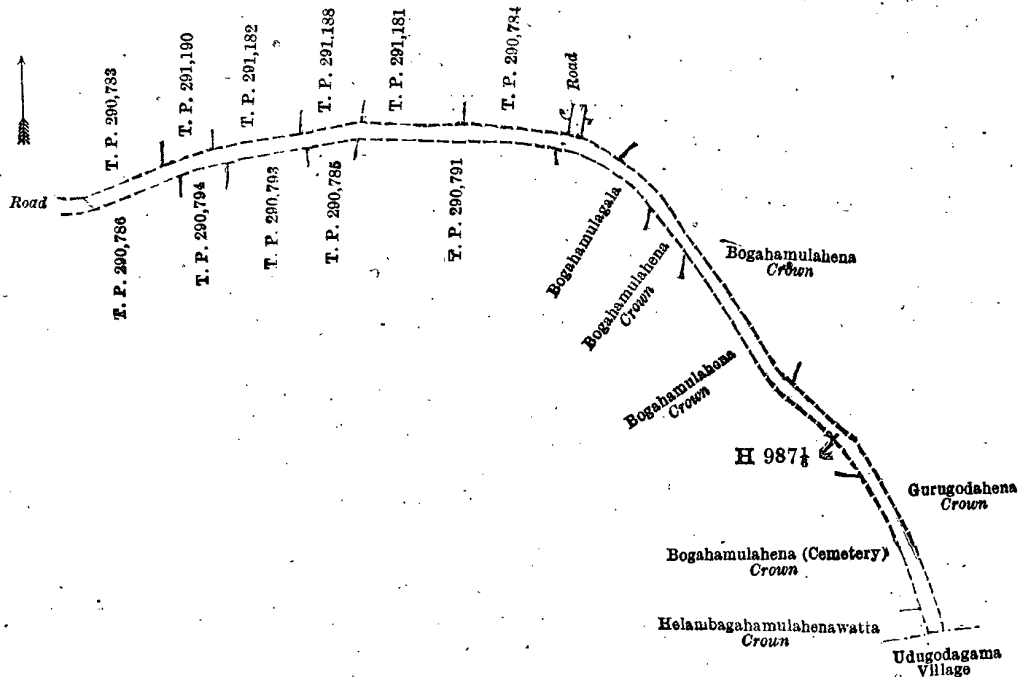
Scale of 4 Chains to an Inch.

G. K. THORNHILL,
for Surveyor-General.

II.—Preliminary plan 1,993.

Lot.	Name of Land.	Extent, A. R. P.
H 987½	Paranapara (old road)	0 2 28

and bounded as follows: on the north by T. Ps. 290,783, 291,190, 291,182, 291,188, 291,181, 290,784, a road, T. P. 290,784; on the east by Bogahamulahena claimed by the Crown, Gurugodahena claimed by the Crown; on the south by the village limit of Udugodagama; on the west by Helambagahamulahenawatta claimed by the Crown, Bogahamulahena (cemetery) claimed by the Crown, Bogahamulahena claimed by the Crown, Bogahamulagala claimed by A. D. M. A. Appuhamy, T. Ps. 290,791, 290,785, 290,793, 290,794, 290,786.



Surveyor-General's Office,
Colombo, July 12, 1916.

Scale of 4 Chains to an Inch.

Kurunegala S. O. 102—1916.

G. K. THORNHILL,
for Surveyor-General.

Kurunegala Notice No. 6,063.

Notice under "The Waste Lands Ordinances of 1897, 1899, 1900, and 1903."

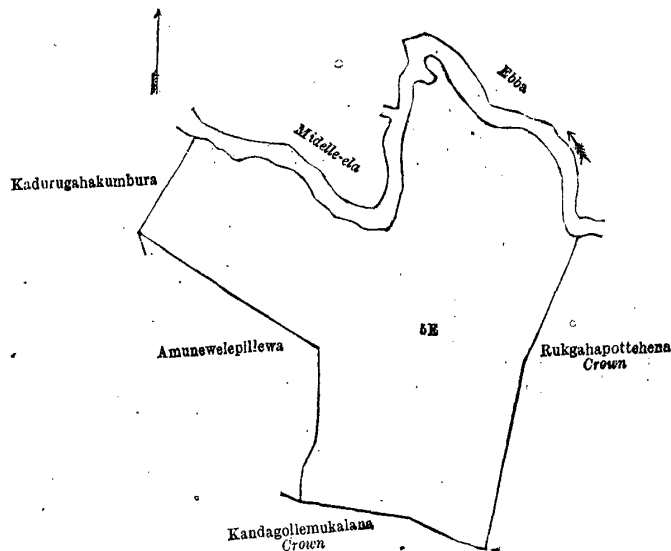
TAKE notice that unless within three months from November 10, 1916, the persons, if any, who claim any interest in the land hereinafter mentioned make claim in person or in writing to the said land or to some interest therein to J. M. Davies, Esq., Special Officer appointed under section 28 of "The Waste Lands Ordinances of 1897, 1899, 1900, and 1903," at his office at Fort, Colombo:

Such Special Officer, in pursuance of the powers vested in him by the said Ordinances, will declare by writing under his hand that the land, to which no claim has been made, is the property of the Crown.

J. M. DAVIES,
Special Officer.

Description of the Land referred to

The land commonly called or known as Talagamayapuranehena, situated in the village of Boyawalana, in the Udakaha korale south of the Dambadeni hatpattu of the Kurunegala District, in the North-Western Province, containing in extent 5 acres 2 roods and 3 perches, shown as lot 5E in preliminary plan 449 and in the annexed diagram; and bounded as follows: on the north by Midelle-ela ebba; on the east by Rukgahapottehena belonging to the Crown; on the south by Kandagollemukalana claimed by the Crown and Wijakoon Mudiyanse, Punchi Banda Tilekaratna; on the west by Amunewelepillewa claimed by Wijekoon Mudiyanse, Arachchi, and another, Kadurugahakumbura claimed by Wijakoon Mudiyanse, Kirimenika and others.



Surveyor-General's Office,
Colombo, July 13, 1916.

Scale of 4 Chains to an Inch.
Kurunegala S. O. 103—1916.

G. K. THORNHILL,
for Surveyor-General.

Kurunegala Notice No. 6,064.

Notice under "The Waste Lands Ordinances of 1897, 1899, 1900, and 1903."

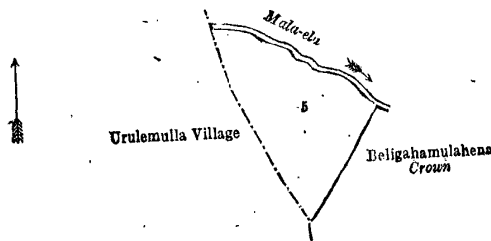
TAKE notice that unless within three months from November 10, 1916, the persons, if any, who claim any interest in the land hereinafter mentioned make claim in person or in writing to the said land or to some interest therein to J. M. Davies, Esq., Special Officer appointed under section 28 of "The Waste Lands Ordinances of 1897, 1899, 1900, and 1903," at his office at Fort, Colombo:

Such Special Officer, in pursuance of the powers vested in him by the said Ordinances, will declare by writing under his hand that the land, to which no claim has been made, is the property of the Crown.

J. M. DAVIES,
Special Officer.

Description of the Land referred to.

The land commonly called or known as Murutaghamulahena, situated in the village of Paramaulla, in the Udukaha korale south of the Dambadeni hatpattu of the Kurunegala District, in the North-Western Province, containing in extent 3 roods and 10 perches, shown as lot 5 in preliminary plan 468 and in the annexed diagram; and bounded as follows: on the north by Mala-ela; on the east by Beligahamulahena belonging to the Crown; on the south by Beligahamulahena belonging to the Crown, the village limit of Urulemulla; on the west by the village limit of Urulemulla.



Surveyor-General's Office,
Colombo, July 18, 1916.

Scale of 4 Chains to an Inch.
Kurunegala S. O. 104—1916.

G. K. THORNHILL,
for Surveyor-General.

Kurunegala Notice No. 6,065.

Notice under "The Waste Lands Ordinances of 1897, 1899, 1900, and 1903."

TAKE notice that unless within three months from November 10, 1916, the persons, if any, who claim any interest in the lands hereinafter mentioned or in any one or more of such lands or to some interest therein make claim in person or in writing to the said lands or any of them or to some interest therein to J. M. Davies, Esq., Special Officer appointed under section 28 of "The Waste Lands Ordinances of 1897, 1899, 1900, and 1903," at his office at Fort, Colombo:

Such Special Officer, in pursuance of the powers vested in him by the said Ordinances, will declare by writing under his hand that the said lands, or such of them as to which no claim has been made, are the property of the Crown.

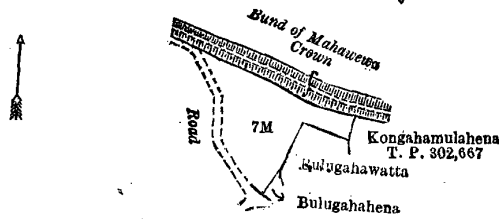
J. M. DAVIES,
Special Officer.

Description of the Lands referred to.

The following lots situated in the village of Karandanayagama, in the Kinyama korale of the Katugampola hatpattu of the Kurunegala District, in the North-Western Province, as described in the annexed diagrams:—

Lot.	Name of Land.	Extent, A. R. P.
I.—Preliminary plan 1,430.		
7M	Pinhena	2 0 17

and bounded as follows: on the north by Bund of Mahawewa declared to be the property of the Crown under the Waste Lands Ordinances; on the east by Kongahamulahena sold by the Crown (T. P. 302,667), Bulugahawatta claimed by Manuel Fernando of Mahawewa; on the south by Bulugahahena claimed by Manappu Rendarala, a road; on the west by a road.



Surveyor-General's Office,
Colombo, July 26, 1916.

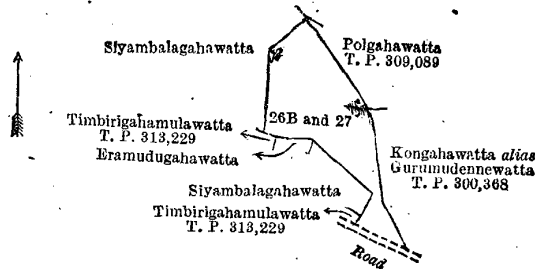
Scale of 8 Chains to an Inch.

G. K. THORNHILL,
for Surveyor-General.

II.—Preliminary plan 1,430.

Lot.	Name of Land.	Extent, A. R. P.
26B ..	Siyambalagahawatta ..	1 2 24
27 ..	Polgahawewa (tank and bund) ..	0 3 20
		2 2 4

and bounded as follows: on the north by Siyambalagahawatta claimed by Ratugamage Marianu Fernando and others, Polgahawatta sold by the Crown (T. P. 309,089); on the east by Polgahawatta sold by the Crown (T. P. 309,089), Kongahawatta *alias* Gurumudeunewatta sold by the Crown (T. P. 300,368); on the south by a road; on the west by Timbirigahamulawatta sold by the Crown (T. P. 313,229), Siyambalagahawatta claimed by Vidana Naidalage Roti and another, Eramudugahawatta claimed by Ratugamage Marianu, Timbirigahamulawatta sold by the Crown (T. P. 313,229), Siyambalagahawatta claimed by Ratugamage Marianu Fernando and others.



Surveyor-General's Office,
Colombo, July 26, 1916.

Scale of 8 Chains to an Inch.

G. K. THORNHILL,
for Surveyor-General.

Kurunegala S. O. 105—1916.

Anuradhapura Notice No. 6,066.

Notice under "The Waste Lands Ordinances of 1897, 1899, 1900, and 1903."

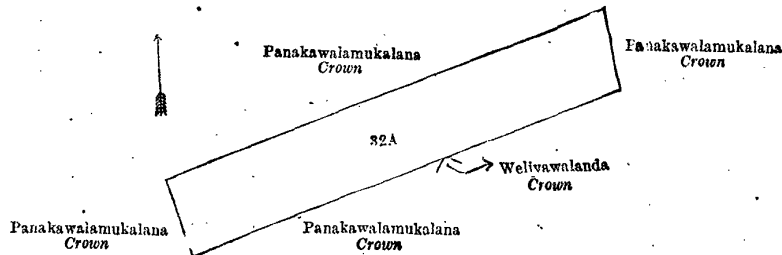
TAKE notice that unless within three months from November 10, 1916, the persons, if any, who claim any interest in the land hereinafter mentioned make claim in person or in writing to the said land or to some interest therein to T. G. Willett, Esq., Special Officer appointed under section 28 of "The Waste Lands Ordinances of 1897, 1899, 1900, and 1903," at his office at Fort, Colombo:

Such Special Officer, in pursuance of the powers vested in him by the said Ordinances, will declare by writing under his hand that the land, to which no claim has been made, is the property of the Crown.

T. G. WILLETT,
Special Officer.

Description of the Land referred to.

The land commonly called or known as Panakawalamukalana, situated in the village of Sinharagama, in the Andarawewa tulana of the Wilachchiya korale of the Nuwaragam palata, in the North-Central Province, containing in extent 2 acres and 3 perches, shown as lot 32A in preliminary plan 664 and in the annexed diagram; and bounded as follows: on the north by Panakawalamukalana belonging to the Crown; on the east by Panakawalamukalana belonging to the Crown; on the south by Panakawalamukalana belonging to the Crown, Weliyawalanda belonging to the Crown, Panakawalamukalana belonging to the Crown; on the west by Panakawalamukalana belonging to the Crown.



Surveyor-General's Office,
Colombo, July 31, 1916.

Scale of 4 Chains to an Inch.

G. K. THORNHILL,
for Surveyor-General.

Anuradhapura S. O. 95—1916.

Kandy Notice No. 6,067.**Notice under "The Waste Lands Ordinances of 1897, 1899, 1900, and 1903."**

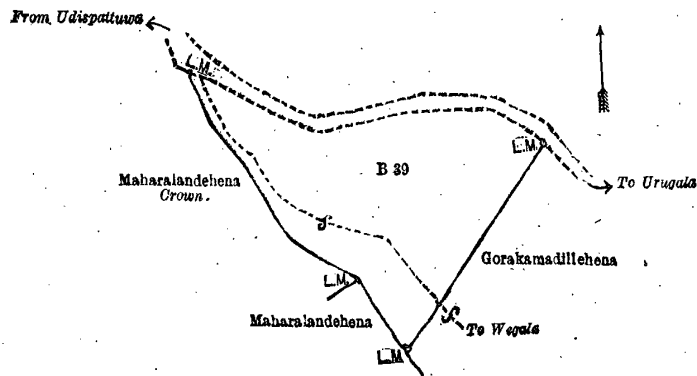
TAKE notice that unless within three months from November 10, 1916, the persons, if any, who claim any interest in the land hereinafter mentioned appear before the Assistant Government Agent of the Kandy District of the Central Province, at his office in Kandy, and make claim in person or in writing to the said land or to some interest therein :

Such Assistant Government Agent, in pursuance of the powers in him vested by the said Ordinances, will declare by writing under his hand that the said land, to which no claim has been made, is the property of the Crown.

T. A. CAREY,
Assistant Government Agent,
Kandy District.

Description of the Land referred to.

The land commonly called or known as Nikatennehena, situated in the village Udispattuwa, in the Udasiya pattu north of the Uda Dumbara division of the Kandy District, of the Central Province, containing in extent 2 roods and 12' 50" perches, shown as lot B 39 in preliminary plan 6,340 and in the annexed diagram ; and bounded as follows : on the north by the road from Udispattuwa to Uruqala ; on the west by Maharalandehena claimed by the Crown ; on the south by Maharalandehena claimed by T. Madugalla ; and on the east by Gorakamadillehena claimed by Madugallegedera Tikiri Menika.



Surveyor-General's Office,
Colombo, November 17, 1913.

Scale of 2 Chains to an Inch.

C. R. LUNDIE,
for Surveyor-General.