

Ceylon Government Gazette

Published by Authority.

No. 6,835 — FRIDAY, NOVEMBER 17, 1916.

PART I.—General: Minutes, Proclamations, Appointments, and
General Government Notifications.

PART II.—Legal and Judicial.

PART III.—Provincial Administration.

PART IV.—Land Settlement.

PART V.—Mercantile, Marine, Municipal, Local, &c.

Separate paging is given to each Part, in order that it may be filed separately.

Part IV.—Land Settlement.

	PAGE		PAGE
Final Orders	1279	Preliminary Notices	1326

FINAL ORDERS.

Hambantota S. O. No. 1,314.

Order under Section 4, Sub-section (1), of "The Waste Lands Ordinances of 1897, 1899, 1900, and 1903."

In the matter of the lands commonly called or known as Galpottawewehena, Ihalakankanangewewehena, and Galpottawewehena, situate in the village of Buddiyagama, in the West Giruwa pattu of the Hambantota District, in the Southern Province, and of "The Waste Lands Ordinances of 1897, 1899, 1900, and 1903."

WHEREAS in pursuance of section 1 of the said Ordinances it was duly declared and notified on the 30th day of May, 1913, that if no claim to the lands commonly called or known as Galpottawewehena, Ihalakankanangewewehena, and Galpottawewehena, situate in the village of Buddiyagama, in the West Giruwa pattu of the Hambantota District, in the Southern Province, containing in extent 50 acres and 23 perches, and shown as lots 18D, 18G in preliminary plan 231 and in the annexed diagram, was made to Walter Ernest Wait, Special Officer appointed under section 28 of the said Ordinances, within the period of three months from the date specified in the said notice, such lands would be declared the property of the Crown, and dealt with on account of the Crown (*vide* Notice No. 4,887):

And whereas Ahamadu Lebbe Marikkar Abdul Latiff made claim thereto, and Walter Ernest Wait, Special Officer appointed under section 28 of the said Ordinances, made due inquiry into such claim, and whereas the said claimant and the said Walter Ernest Wait, Special Officer, with the consent of His Excellency the Governor, came to an agreement in writing dated the 4th day of March, 1914, concerning the said lands, under section 4, sub-section (1), of the said Ordinances, whereby it was agreed that the said claimant should be declared the purchaser of the said lands upon payment, on or before the 4th day of September, 1914, to the Assistant Government Agent at Hambantota, of a sum of Rupees Seven hundred and Fifty only (Rs. 750), as the purchase amount of the said lands, and whereas the said amount has been paid by the said claimant, he is hereby, in pursuance of the agreement aforementioned, declared to be the purchaser of the said lands, as more fully described herein below.

Description of the Lands referred to.

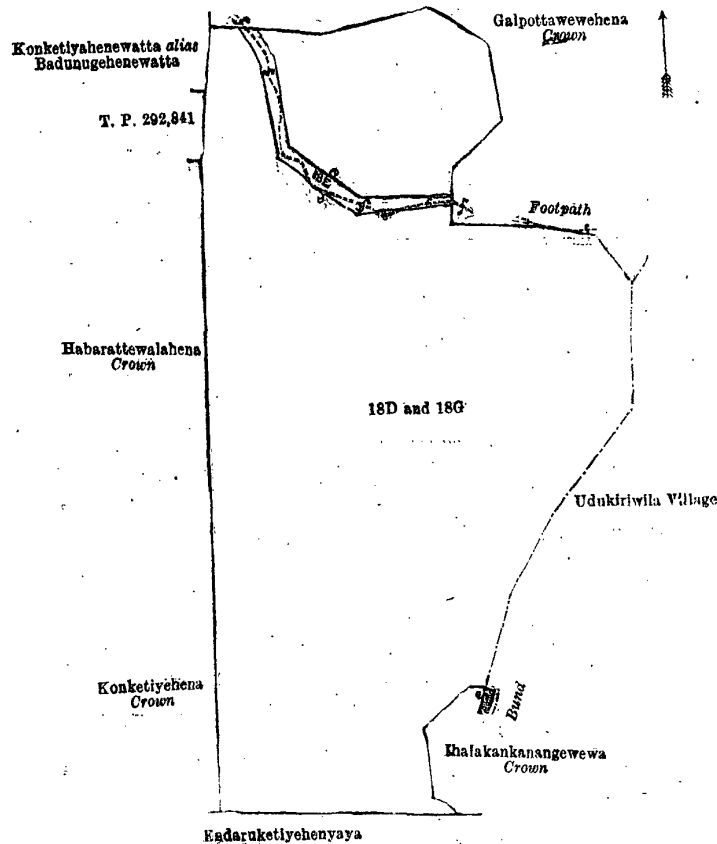
The following lots situated in the village of Buddiyagama, in the West Giruwa pattu of the Hambantota District, in the Southern Province, as described in the annexed diagram:—

		Preliminary plan 231.		
Lot.	Name of Land.	Extent,	A.	R. P.
18D ..	Galpottawewehena and Ihalakankanangewewehena	43	1 1
18G ..	Galpottawewehena	6	3 22
		50 0 23		

and bounded as follows: on the north by Galpottawewehena to be declared the property of the Crown under the Waste Lands Ordinances, a footpath, Galpottawewehena to be declared the property of the Crown under the Waste Lands Ordinances; on the east by Galpottawewehena to be declared the property of the Crown under the Waste Lands Ordinances, a footpath, Galpottawewehena to be declared the property of the Crown under the Waste Lands Ordinances, the village limit of Udukiriwila, a bund, Ihalakankanangewewehena to be declared the property of the Crown under the Waste Lands Ordinances; on the south by Enderuketiyehenyaya sold to Andreas Abewickrama Warnabarana Dissanayaka and others under the Waste Lands Ordinances; on the west by Konketiyehehena to be declared the property of the Crown under the Waste Lands Ordinances, Habarattewalahena to be declared the property of the Crown under the Waste Lands Ordinances, T. P. 292,841, Konketiyehehewatta *alias* Badunugehenewatta claimed by Hewakattadige Babuna.

NOTE.—The following lot lying within the above-mentioned boundaries is excluded from this order, and its extent of 1 rood and 16 perches is not included in the acreage of 50 acres and 23 perches given above:—

Lot.	Name of Land.	Preliminary plan 231.	Extent, A. R. P.
18E	Galpottawewahena		0 1 16



Surveyor-General's Office,
Colombo, May 2, 1916.

Scale of 8 Chains to an Inch.

A. H. G. DAWSON,
for Surveyor-General.

T. G. WILLETT,
Special Officer.

July 21, 1916.

Hambantota S. O. No. 1,315.

Order under Section 4, Sub-section (1), of "The Waste Lands Ordinances of 1897, 1899, 1900, and 1903."

In the matter of the lands commonly called or known as Metiwalakumburehena, Eandaruketiyehena, Mahahena, &c., situate in the village of Buddiyagama, in the West Giruwa pattu of the Hambantota District, in the Southern Province, and of "The Waste Lands Ordinances of 1897, 1899, 1900, and 1903."

WHEREAS in pursuance of section 1 of the said Ordinances it was duly declared and notified on the 30th day of May, 1913, that if no claim to the lands commonly called or known as Metiwalakumburehena, Eandaruketiyehena, Mahahena, &c., situate in the village of Buddiyagama, in the West Giruwa pattu of the Hambantota District, in the Southern Province, containing in extent 50 acres 1 rood and 7 perches, and shown as lots 18A1, 18C in preliminary plan 231 and in the annexed diagram, was made to Walter Ernest Wait, Special Officer appointed under section 28 of the said Ordinances, within the period of three months from the date specified in the said notice, such lands would be declared the property of the Crown, and dealt with on account of the Crown (*vide* Notice No. 4,887):

And whereas Andreas Abewickrama Warnabarana Dissanayaka made claim thereto, and Walter Ernest Wait, Special Officer appointed under section 28 of the said Ordinances, made due inquiry into such claim, and whereas the said claimant and the said Walter Ernest Wait, Special Officer, with the consent of His Excellency the Governor, came to an agreement in writing dated the 5th day of March, 1914, concerning the said lands, under section 4, sub-section (1), of the said Ordinances, whereby it was agreed that the said claimant, along with Cornelius Dissanayaka Muhandiram and Galagamarallage Don Hendrick, Vidane, Arachchi, should be declared the purchasers of the said lands, upon payment on or before the 5th day of September, 1914, to the Assistant Government Agent at Hambantota, of a sum of Rupees Seven hundred and Fifty only (Rs. 750), as the purchase amount of the said lands, and whereas the said amount has been duly paid by the said claimant, he, along with the said Cornelius Dissanayaka Muhandiram and Galagamarallage Don Hendrick, Vidane Arachchi, are hereby, in pursuance of the agreement aforementioned, declared to be the purchasers of the said lands, as more fully described herein below.

Description of the Lands referred to.

The following lots situated in the village of Buddiyagama, in the West Giruwa pattu of the Hambantota District, in the Southern Province, as described in the annexed diagram:—

Lot.	Name of Land.	Preliminary plan 231.	Extent, A. R. P.
18A1.	Metiwalakumburehena		15 2 20
18C	Eandaruketiyehena, Mahahena, &c.		34 2 27

50 1 7

and bounded as follows : on the north by Komehena to be declared the property of the Crown under the Waste Lands Ordinances; Ihalakankanangewehena sold to Ahamadul Lebbe Marikar Abdul Latiff under the Waste Lands Ordinances, Ihalakankanangewewa to be declared the property of the Crown under the Waste Lands Ordinances, Metiwalakumburahena to be declared the property of the Crown under the Waste Lands Ordinances; on the east by Baduwelhenyaya sold to Don Deonis Rajapaksa under the Waste Lands Ordinances; on the south by the village limit of Medagama; on the west by Mahahena to be declared the property of the Crown under the Waste Lands Ordinances, Komehena to be declared the property of the Crown under the Waste Lands Ordinances.



Surveyor-General's Office,
Colombo, May 2, 1916.

Scale of 8 Chains to an Inch.

A. H. G. DAWSON,
for Surveyor-General.

July 21, 1916.

T. G. WILLETT,
Special Officer.

Hambantota S. O. No. 1,316.

Order under Section 4, Sub-section (1), of "The Waste Lands Ordinances of 1897, 1899, 1900, and 1903."

In the matter of the lands commonly called or known as Baduwelhena, Godapuranehena, &c., situate in the village of Buddiyagama, in the West Giruwa pattu of the Hambantota District, in the Southern Province, and of "The Waste Lands Ordinances of 1897, 1899, 1900, and 1903."

WHEREAS in pursuance of section 1 of the said Ordinances it was duly declared and notified on the 30th day of May, 1913, that if no claim to the lands commonly called or known as Baduwelhena, Godapuranehena, situate in the village of Buddiyagama, in the West Giruwa pattu of the Hambantota District, in the Southern Province, containing in extent 35 acres and 31 perches, and shown as lot 18A in preliminary plan 231 and in the annexed diagram, was made to Walter Ernest Wait, Special Officer appointed under section 28 of the said Ordinances, within the period of three months from the date specified in the said notice, such lands would be declared the property of the Crown, and dealt with on account of the Crown (*vide* Notice No. 4,887):

And whereas Don Dionis Rajapaksa made claim thereto, and Walter Ernest Wait, Special Officer appointed under section 28 of the said Ordinances, made due inquiry into such claim, and whereas the said claimant and the said Walter Ernest Wait, Special Officer, with the consent of His Excellency the Governor, came to an agreement in writing dated the 4th day of March, 1914, concerning the said lands, under section 4, sub-section (1), of the said Ordinances, whereby it was agreed that the said claimant should be declared the purchaser of the said lands, upon payment on or before the 4th day of September, 1914, to the Assistant Government Agent at Hambantota, of a sum of Rupees Five hundred and Twenty-five only (Rs. 525), as the purchase amount of the said lands, and whereas the said amount has been duly paid by the said claimant, he is hereby, in pursuance of the agreement aforementioned, declared to be the purchaser of the said lands, as more fully described herein below.

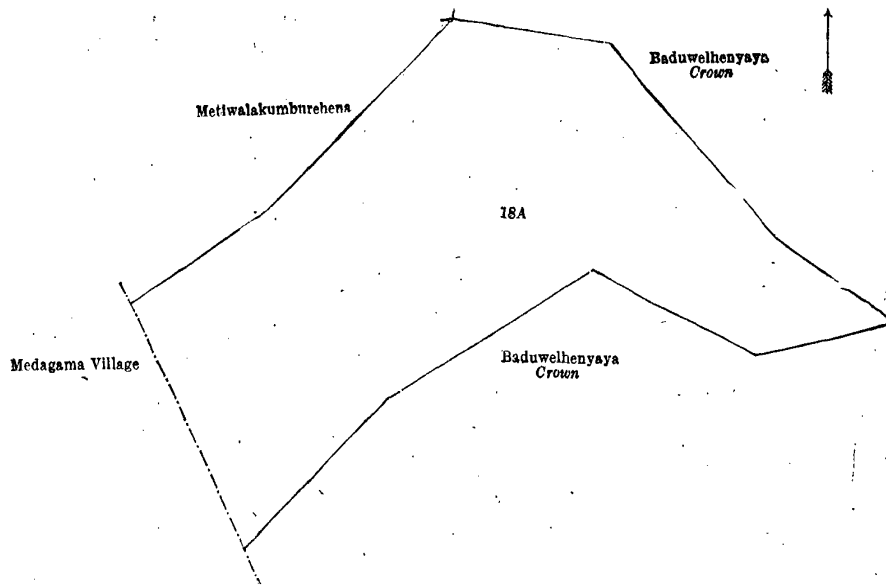
Description of the Lands referred to.

The following lot situated in the village of Buddiyagama, in the West Giruwa pattu of the Hambantota District, in the Southern Province, as described in the annexed diagram:—

Preliminary plan 231.

Lot.	Name of Land.	Extent, A. R. P.
18A	Baduwelhena, Godapuranehena, &c.	35 0 31

and bounded as follows : on the north by Metiwalakumburahena sold to Andreas Abeywickrama Warnabarana Dissanayaka and others under the Waste Lands Ordinances, Baduwelhenyaya to be declared the property of the Crown under the Waste Lands Ordinances; on the east and south by Baduwelhenyaya to be declared the property of the Crown under the Waste Lands Ordinances; on the west by the village limit of Medagama and Metiwalakumburahena sold to Andreas Abeywickrama Warnabarana Dissanayaka and others under the Waste Lands Ordinances.



Surveyor-General's Office,
Colombo, May 2, 1916.

Scale of 8 Chains to an Inch.

A. H. G. DAWSON,
for Surveyor-General.

July 21, 1916.

T. G. WILLETT,
Special Officer.

Hambantota S. O. No. 1,317.

Order under Section 4, Sub-section (1), of "The Waste Lands Ordinances of 1897, 1899, 1900, and 1903."

In the matter of the land commonly called or known as Kankanangemulaneatmaga, situate in the village of Buddiyagama, in the West Giruwa pattu of the Hambantota District, in the Southern Province, and of "The Waste Lands Ordinances of 1897, 1899, 1900, and 1903."

WHEREAS in pursuance of section 1 of the said Ordinances it was duly declared and notified on the 30th day of May, 1913, that if no claim to the land commonly called or known as Kankanangemulaneatmaga, situate in the village of Buddiyagama, in the West Giruwa pattu of the Hambantota District, in the Southern Province, containing in extent 1 acre 1 rood and 12 perches, and shown as lot 68 in preliminary plan 231 and in the annexed diagram, was made to Walter Ernest Wait, Special Officer appointed under section 28 of the said Ordinances, within the period of three months from the date specified in the said notice, such and would be declared the property of the Crown, and dealt with on account of the Crown (*vide* Notice No. 4,887):

And whereas Suriyagasdeniyekande Dharmaratna Unnanse made claim thereto, and Walter Ernest Wait, Special Officer appointed under section 28 of the said Ordinances, made due inquiry into such claim, and whereas the said claimant and the said Walter Ernest Wait, Special Officer, with the consent of His Excellency the Governor, came to an agreement in writing dated the 5th day of November, 1913, concerning the said land, under section 4, sub-section (1), of the said Ordinances, whereby it was agreed that Anguluwella Medagama Pansala should be declared the purchaser of the said land upon payment, on or before the 5th day of February, 1914, to the Assistant Government Agent at Hambantota, of a sum of Rupees Fifteen only (Rs. 15), as the purchase amount of the said land, and whereas the said amount has been duly paid by the said claimant, the said Anguluwella Medagama Pansala is hereby, in pursuance of the agreement aforementioned, declared to be the purchaser of the said land, as more fully described herein below.

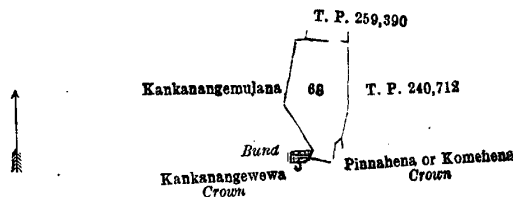
Description of the Land referred to.

The following lot situated in the village of Buddiyagama, in the West Giruwa pattu of the Hambantota District, in the Southern Province, as described in the annexed diagram:—

Preliminary plan 231.

Lot.	Name of Land.	Extent, A. R. P.
68	Kankanangemulaneatmaga	1 1 12

and bounded as follows: on the north by T. P. 259,390; on the east by T. P. 240,712, Pinnahena or Komehena to be declared the property of the Crown under the Waste Lands Ordinances; on the south by Pinnahena or Komehena to be declared the property of the Crown under the Waste Lands Ordinances, Kankanangewewa to be declared the property of the Crown under the Waste Lands Ordinances, a bund; on the west by Kankanangemulana claimed by Medagama Pansala.



Surveyor-General's Office,
Colombo, May 2, 1916.

Scale of 8 Chains to an Inch.

A. H. G. DAWSON,
for Surveyor-General.

July 21, 1916.

T. G. WILLETT,
Special Officer.

Hambantota S. O. No. 1,318.

Order under Section 4, Sub-section (1), of "The Waste Lands Ordinances of 1897, 1899, 1900, and 1903,"
declaring Lands to be Crown Property.

In the matter of the lands commonly called or known as Galpottewewa (tank), &c., situate in the village of Buddiyagama, in the Giruwa pattu west of the Hambantota District, in the Southern Province, and of "The Waste Lands Ordinances of 1897, 1899, 1900, and 1903."

WHEREAS in pursuance of section 1 of the said Ordinances it was duly notified on the 30th day of May, 1913, that if no claim to the lands commonly called or known as Galpottewewa (tank), &c., situate in the village of Buddiyagama, in the Giruwa pattu west of the Hambantota District, in the Southern Province, containing in extent 108 acres 1 rood and 32 perches, and shown as lots 16, 18E, 18F, 17A, 18, 18B, 18A2, 19, 25, 36, 44, 53A, 56A, 67, 80 in preliminary plan 231 and in the annexed diagrams, was made to Walter Ernest Wait, Special Officer appointed under section 28 of the said Ordinances, within the period of three months from the date specified in such notice, such lands would be declared the property of the Crown, and dealt with on account of the Crown (*vide* Notice No. 4,887):

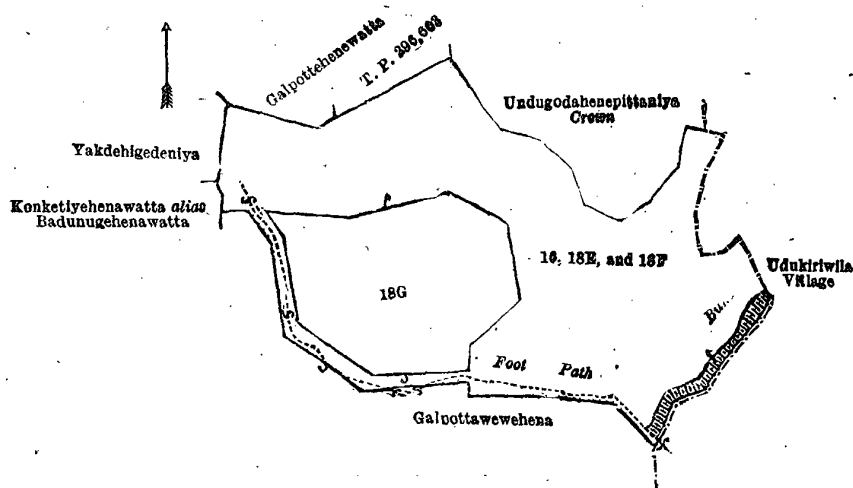
And whereas (1) Suriyagadeniyekande Dhammaratna Unnanse, on behalf of Anguluwela Medagama Pansala, made claim to the said lots 25 and 67, and whereas he came to an agreement dated the 5th day of November, 1913, whereby, in consideration of the said Pansala being declared the purchaser of lot 68 of the notice and of the block survey preliminary plan 231, for a sum of Rs. 15, he withdrew claim to the said lots 25 and 67; and whereas (2) Kankanān Patiranage Don Mathes made claim to the above-mentioned lots 36 and 44, and whereas he has withdrawn his claim thereto; and whereas (3) Kankanān Patiranage Don Samel made claim to the above-mentioned lots 44, and withdrew his claim thereto; and whereas (4) Vidana Patiranage Don Andris made claim to the above-mentioned lot 53A, and by an agreement dated the 5th day of November, 1913, in consideration of being declared the owner of lot 27 of the notice and of the block survey preliminary plan 231, he withdrew his claim to the said lot 53A; and whereas (5) Andreas Abewickrama Warnabarana Dissanayaka made claim to the above-mentioned lots 16, 18E, 18F, 17A, 18, 18B, 18A2, 19, and whereas he came to an agreement dated the 5th day of March, 1914, whereby, in consideration of his being declared along with Cornelius Dissanayaka, Muhandiram, and Galagama Rallage Don Hendrick, Vidane Arachchi, the purchasers of 50 acres more or less of lots 18 and 18A of the notice and of the block survey preliminary plan 231, now shown as lots 18C and 18A1 on the same block survey preliminary plan for a sum of Rs. 750, he withdrew his claim to the said lots 16, 18E, 18F, 17A, 18, 18B, 18A2, 19; and whereas (6) Ahamadu Lebbe Marikkar Abdul Latiff made claim to the above-mentioned lots 16, 18E, 18F, 17A, 18, 18B, 18A2, 19, and came to an agreement dated the 4th day of March, 1914, whereby, in consideration of his being declared the purchaser of 50 acres more or less of lot 18 of the notice and of the block survey preliminary plan 231, now shown as lots 18D and 18G on the same block survey preliminary plan for a sum of Rs. 750, he withdrew his claim to the said lots 16, 18E, 18F, 17A, 18, 18B, 18A2, 19; and whereas (7) Don Dionis Rajapaksa made claim to the said lots 18B, 18A2, 56A, and 80, and came to an agreement dated the 4th day of March, 1914, whereby, in consideration of (a) the Settlement Officer settling as private property otherwise than under the Waste Lands Ordinances lot 58A of the notice and of the block survey preliminary plan 231, (b) being declared the purchaser of 35 acres more or less of lot 18A of the notice and of the block survey preliminary plan 231, now shown as lot 18A on the same block survey preliminary plan, for a sum of Rs. 525, he withdrew his claim to the said lots 18B, 18A2, 56A, and 80, I, Thomas Graham Willett, Special Officer appointed under section 28 of the said Ordinances, under and by virtue of the powers vested in me in that behalf by section 4 of the said Ordinances, do hereby on this 21st day of July, 1916, order and declare, under section 4, sub-section (1), of the said Ordinances, that the said lands, as more fully described herein below, are the property of the Crown.

Description of the Lands referred to.

The following lots situated in the village of Buddiyagama, in the West Giruwa pattu of the Hambantota District, in the Southern Province, as described in the annexed diagrams:—

Lot.	Name of Land.	I.—Preliminary plan 231.	Extent, A. R. P.
16	Galpottewewa (tank)	...	13 1 6
18E	Galpottawewahena (reservation for path)	...	0 1 16
18F	Do. (reservation for tank)	...	3 1 27
			17 0 9

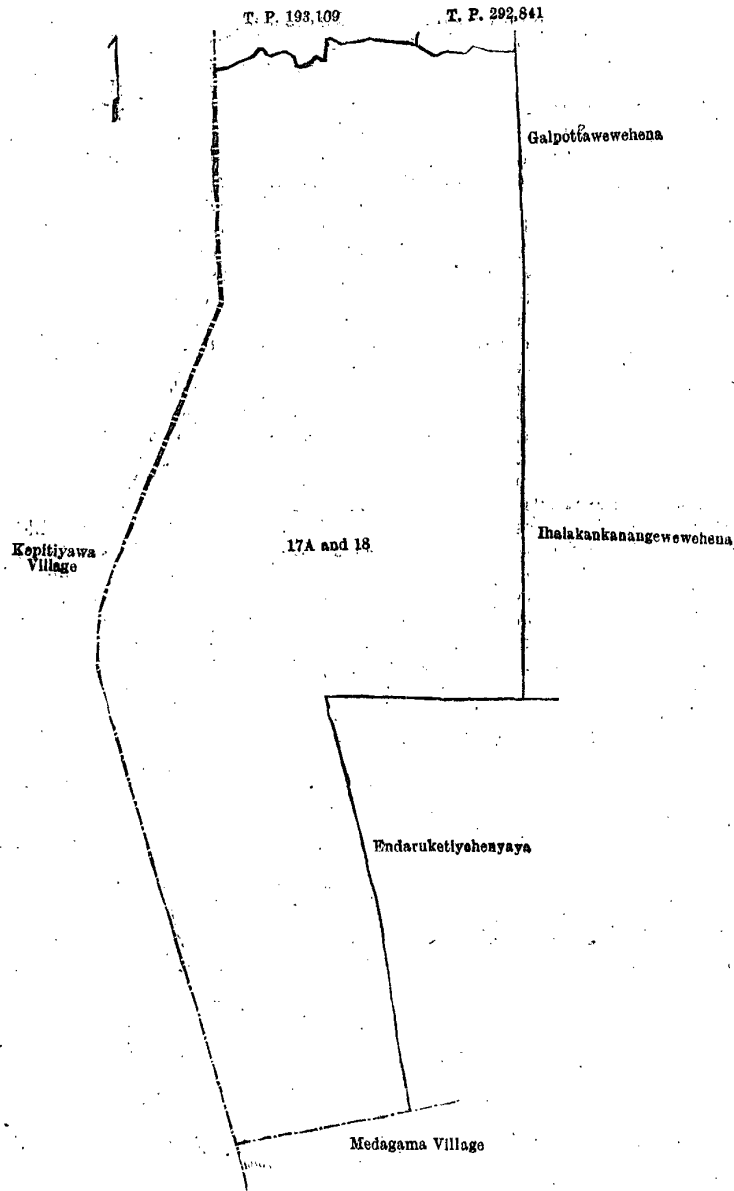
and bounded as follows: on the north by Galpottewewatta claimed by Nata-achchige Balahamy and others, T. P. 296,603, Udugodahenepittaniya belonging to the Crown; on the east by the village limit of Udukiriwila; on the south by Galpottewewahena sold to Ahamadu Lebbe Marikkar Abdul Latiff under the Waste Lands Ordinances; on the west by Galpottewewahena sold to Ahamadu Lebbe Marikkar Abdul Latiff under the Waste Lands Ordinances, Konketyehenawatta *alias* Badunugehenawatta claimed by Hewakattadige Babuna, Yakdehigedeniya claimed by Don Deonis Ratnatunga and others.



II.—Preliminary plan 231.

Lot.	Name of Land.	Extent, A. R. P.
17A ..	Nugehenekebella ..	0 0 16
18 ..	Arekomehena, Mahahena, &c. ..	64 2 14
		64 2 30

and bounded as follows : on the north by T. Ps. 193,109, 292,841 ; on the east by Galpottawewehena sold to Ahamadu Lebbe Marikkar Abdul Latiff under the Waste Lands Ordinances, Ihala Kankanangewewehena sold to Ahamadu Lebbe Marikkar Abdul Latiff under the Waste Lands Ordinances, Enduruketiyehenyaya sold to Andreas Abewickrama Warnabarana Dissanayaka and others under the Waste Lands Ordinances ; on the south by the village limit of Medagama ; on the west by the village limit of Keppitiyawa.



Surveyor-General's Office,
Colombo, May 2, 1916.

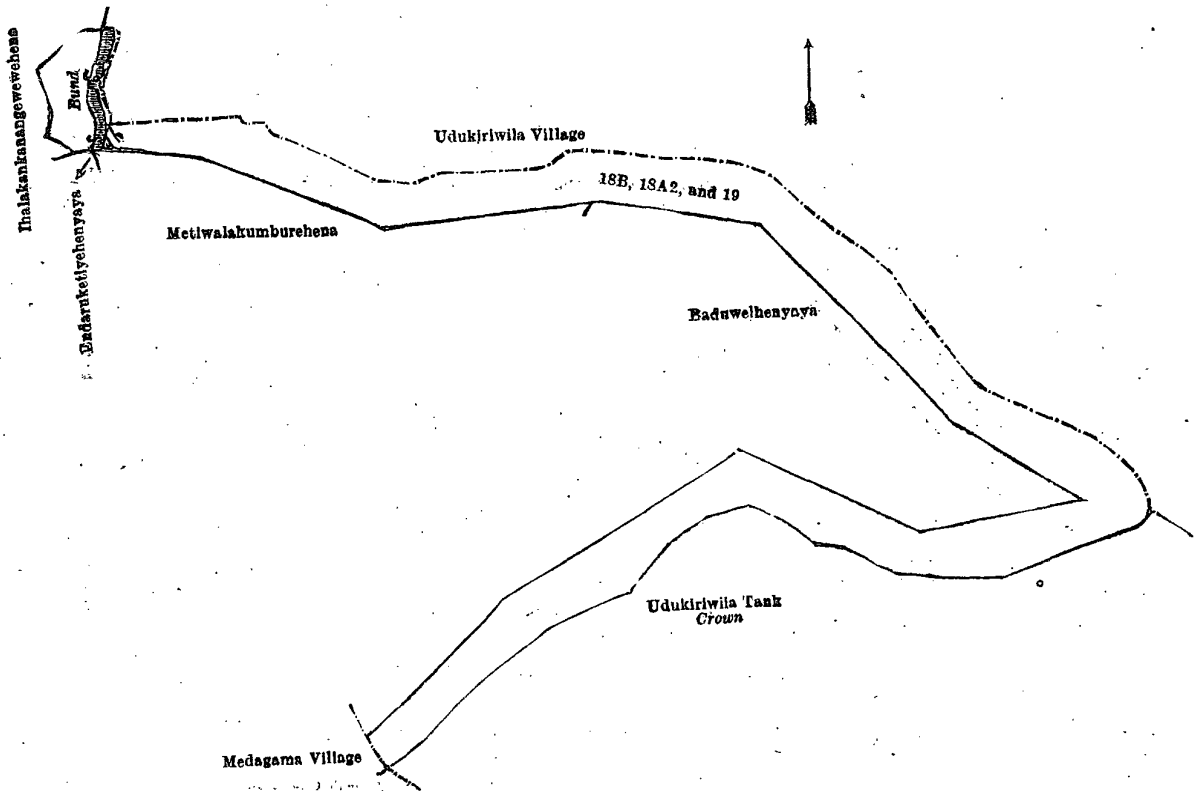
Scale of 8 Chains to an Inch.

A. H. G. Dawson,
for Surveyor-General.

III.—Preliminary plan 231.

Lot.	Name of Land.	Extent, A. R. P.
18B ..	Godapuranehena, Metiwalakumburehena, Willehena, &c. ..	14 2 6
18A2 ..	Metiwalakumburehena (reservation for tank) ..	3 3 24
19 ..	Ihalakankanangewewa (tank) ..	1 1 0
		19 2 30

and bounded as follows : on the north and the east by the village limit of Udukiriwila ; on the south by Udukiriwila tank to be declared the property of the Crown under the Waste Lands Ordinances, the village limit of Medagama ; on the west by Baduwelhenyaya sold to Don Deonis Rajapaksa under the Waste Lands Ordinances, Metiwalakumburahena sold to Andreas Abewickrama Warnabarana Dissanayaka and others under the Waste Lands Ordinances, Endaruketiyehenyaya sold to Andreas Abewickrama Warnabarana Dissanayaka and others under the Waste Lands Ordinances, Ihalakankanangewewehena sold to Ahamadulebbe Marikkar Abdul Latiff under the Waste Lands Ordinances.



Surveyor-General's Office,
Colombo, May 2, 1916.

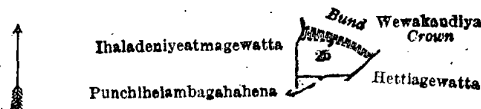
Scale of 8 Chains to an Inch.

A. H. G. DAWSON,
for Surveyor-General.

IV.—Preliminary plan 231.

Lot.	Name of Land.	Extent, A. R. P.
25	Ihaladeniyewewa (tank)	0 2 10

and bounded as follows: on the north by Wewakandiya to be declared the property of the Crown under the Waste Lands Ordinances; on the east by Hettiyagewatta claimed by Mrs. Illangakoon; on the south by PUNCHILAMBAGAHENA to be declared the property of Vidana Patirana Don Andris under the Waste Lands Ordinances; on the west by Ihaladeniyeatmagewatta claimed by Wirakoon Gamachchige Don Davith.



Surveyor-General's Office,
Colombo, May 2, 1916.

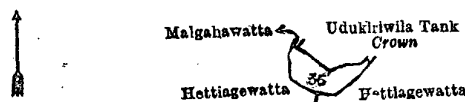
Scale of 8 Chains to an Inch.

A. H. G. DAWSON,
for Surveyor-General.

V.—Preliminary plan 231.

Lot.	Name of Land.	Extent, A. R. P.
36	Galpottedeniya	0 1 8

and bounded as follows: on the north by Malgahawatta claimed by Konkaduwa Dingiri Appu and another, Udukiriwila tank to be declared the property of the Crown under the Waste Lands Ordinances; on the east by Hettigewatta claimed by Mrs. Illangakoon; on the south and west by Hettigewatta claimed by Mrs. Illangakoon.



Surveyor-General's Office,
Colombo, May 2, 1916.

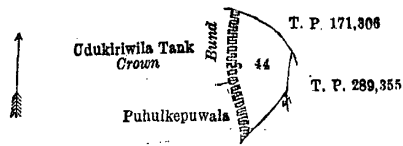
Scale of 8 Chains to an Inch.

A. H. G. DAWSON,
for Surveyor-General.

VI.—Preliminary plan 231.

Lot.	Name of Land.	Extent, A. R. P.
44	Puhulkepuwalawewa (tank)	1 0 36

and bounded as follows: on the north by T. P. 171,306; on the east and south by T. P. 289,355; on the west by Puhulkepuwala claimed by Kankanapatirana Don Deonis and others, Udukiriwila tank to be declared the property of the Crown under the Waste Lands Ordinances.



Surveyor-General's Office,
Colombo, May 2, 1916.

Scale of 8 Chains to an Inch.

A. H. G. DAWSON,
for Surveyor-General.

VII.—Preliminary plan 231.

Lot.	Name of Land.	Extent, A. R. P.
53A	Kankanapatiranagewatta (reservation for road)	0 1 2

and bounded as follows: on the north by the village limit of Medagama (a road); on the east by Kankanapatiranagewatta to be declared the property of the Crown under the Waste Lands Ordinances; on the south by Kankanapatiranagewatta claimed by Kankanapatiranage Don Carolis, Kankanapatiranagewatta claimed by Kankanapatiranage Don Andiris; on the west by Metihakwalaawawatta claimed by Don Juwanis Abesiri Samaranayaka Appuhamy.



Surveyor-General's Office,
Colombo, May 2, 1916.

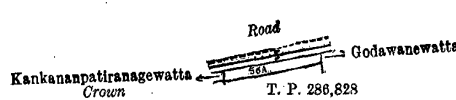
Scale of 8 Chains to an Inch.

A. H. G. DAWSON,
for Surveyor-General.

VIII.—Preliminary plan 231.

Lot.	Name of Land.	Extent, A. R. P.
56A	Godawanewatta (reservation for road)	0 0 19

and bounded as follows: on the north by a road; on the east by Godawanewatta claimed by Don Davit Rajapaksa; on the south by T. P. 286,828; on the west by Kankanapatiranagewatta to be declared the property of the Crown under the Waste Lands Ordinances.



Surveyor-General's Office,
Colombo, May 2, 1916.

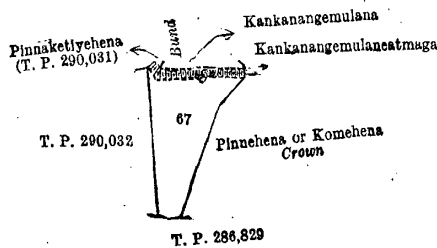
Scale of 8 Chains to an Inch.

A. H. G. DAWSON,
for Surveyor-General.

IX.—Preliminary plan 231.

Lot.	Name of Land.	Extent, A. R. P.
67	Kankanangewewa (tank)	1 3 0

and bounded as follows: on the north by Pinketiyeheha sold by Crown (T. P. 290,031), Kankanangemulana claimed by Medagama Pansala, Kankanangemulaneatmaga sold to Anguluwela Medagama Pansala under the Waste Lands Ordinances; on the east by Pinnahena or Komehena to be declared the property of the Crown under the Waste Lands Ordinances; on the south by T. P. 286,829; on the west by T. P. 290,032.



Surveyor-General's Office
Colombo, May 2, 1916.

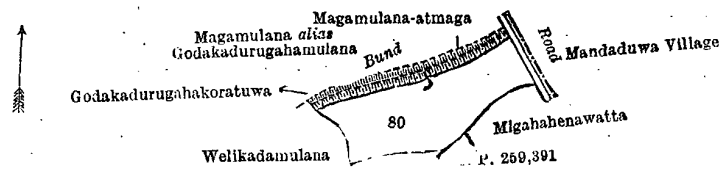
Scale of 8 Chains to an Inch.

A. H. G. DAWSON,
for Surveyor-General.

X.—Preliminary plan 231.

Lot.	Name of Land.	Extent, A. R. P.
80	Magamulanawewa (tank)	2 3 8

and bounded as follows: on the north by Godakadurugahakoratuwa claimed by A. Kaluappu and others, Magamulana alias Godakadurugahamulana claimed by Don Davith Rajapaksa and others; on the east by the village limit of Mandaduwa (road); on the south by Migahahenawatta claimed by Miskin Pakira and others, T. P. 259,391, Welikadamulana claimed by Kankanapatiranage Don Dines and others; on the west by Welikadamulana claimed by Kankanapatiranage Don Dines and others.



Surveyor-General's Office,
Colombo, May 2, 1916.

Scale of 8 Chains to an Inch.

A. H. G. DAWSON,
for Surveyor-General.

T. G. WILLETT,
Special Officer.
July 21, 1916.

Kurunegala S. O. No. 1,482.

**Order under Section 2 of "The Waste Lands Ordinances of 1897, 1899, 1900, and 1903,"
declaring Lands to be Crown Property.**

In the matter of the lands commonly called or known as Kahapathalehena, Ihalawalapillewa, &c., situate in the village of Wedeniya, in the Mahagalboda Egoda korale of the Hiriya hatpattu of the Kurunegala District, in the North-Western Province, and of "The Waste Lands Ordinances of 1897, 1899, 1900, and 1903."

THE notice required by section 1 of "The Waste Lands Ordinances of 1897, 1899, 1900, and 1903," having been duly published in manner prescribed by that section in respect of the above-named lands (*vide* Notice No. 4,852), and no claim having been made to the said lands or to any interest therein within the period of three months from the date specified in the said notice, I, John Murray Davies, Special Officer appointed under section 28 of the said Ordinances, under and by virtue of the powers vested in me in that behalf by section 2 of the said Ordinances, do hereby, on this 2nd day of July, 1916, order and declare that the said lands, as more fully described herein below, situate in the village of Wedeniya, in the Mahagalboda Egoda korale of the Hiriya hatpattu of the Kurunegala District, in the North-Western Province, and shown as lots R 842, J 842½, F 843½, 9818, P 842, P 842A, P 842B, P 842½, Z 842, Z 842A, Z 842B, Z 842½, Z 842C, L 1100, M 1100, N 1100, O 1100, P 1100, Q 1100, R 1100, V 1100, W 1100, X 1100, Y 1100, A 1101, 10750½, 9819, 9817, O 845½, L 843A, A 844A, B 844, C 844A, C 844B, C 844C, C 844D, L 844A, M 844A, E 845A, F 845A, F 845B, J 843, R 843, H 843, E 844, F 844, P 844, 9820, X 843A, 9818½, 9818¼A, X 843B, Y 842, S 843½, D 843, E 843A, S 842C, E 845B, F 845D, F 845F, S 842A, W 843 in preliminary plan 1,919 and 2,204 and in the annexed diagrams, and containing in extent 63 acres and 31·5 perches, are the property of the Crown.

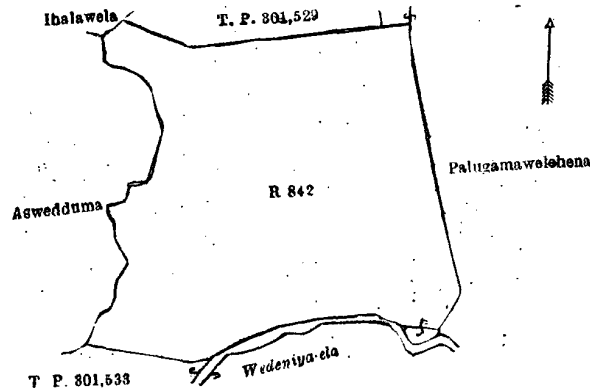
Description of the Lands referred to.

The following lots situated in the village of Wedeniya, in the Mahagalboda Egoda korale of the Hiriya hatpattu of the Kurunegala District, in the North-Western Province, as described in the annexed diagrams:—

I.—Preliminary plan 1,919.

Lot.	Name of Land.	Extent, A. R. P.
R 842	Kahapathalehena	4 1 8

and bounded as follows: on the north by Ihalawela claimed by Sobita Unnase of Kandegama and others, T. P. 301,529; on the east by Palugamawelehena sold to Don Daniel Gunasekara under the Waste Lands Ordinances; on the south by Wedeniya-ela, T. P. 301,533; on the west by Aswedduma claimed by Aratchillage Mutu Menika and others.



Surveyor-General's Office,
Colombo, May 4, 1915.

Scale of 4 Chains to an Inch.

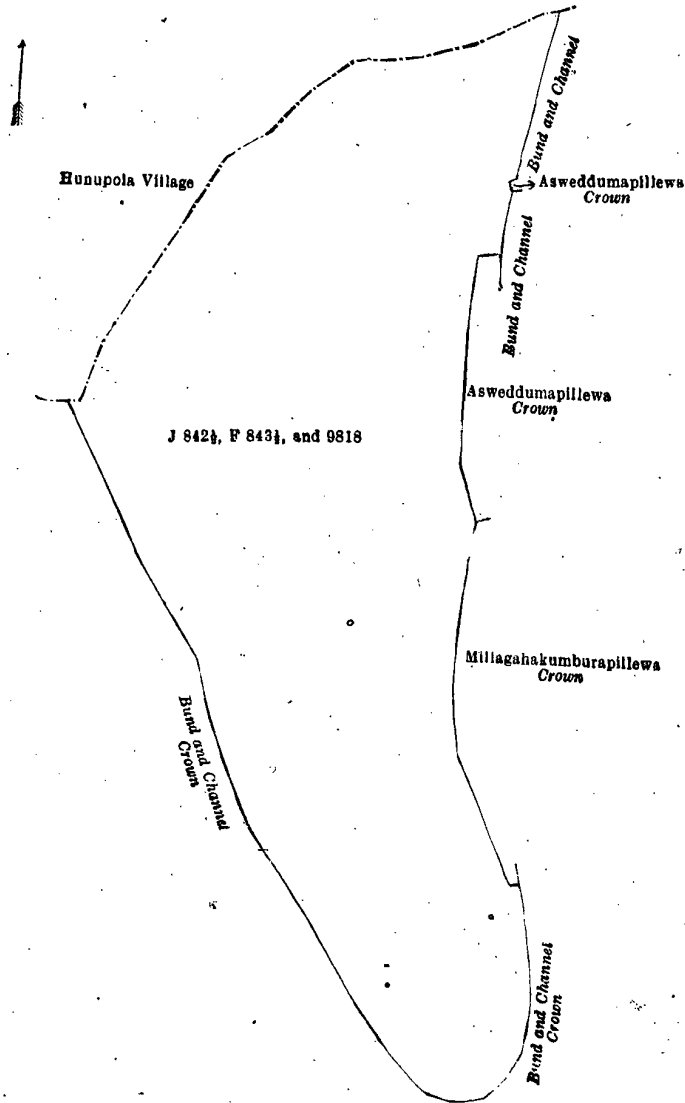
G. K. THORNHILL,
for Surveyor-General

II.—Preliminary plan 1,919.

Lot.	Name of Land.	Extent, A. R. P.
J 842½	Ihalawalapillewa	0 1 14
F 843½	Emillagahamulakumburapillewa	0 0 12·5
9818	Keppitiyamukalana	13 1 10

13 2 36·5

and bounded as follows: on the north by the village limit of Hunupola; on the east by bund and channel, Asweddumapillewa declared the property of the Crown under the Waste Lands Ordinances, bund and channel, Asweddumapillewa to be declared the property of the Crown under the Waste Lands Ordinances, Millagahakumburapillewa to be declared the property of the Crown under the Waste Lands Ordinances, bund and channel to be declared the property of the Crown under the Waste Lands Ordinances; on the south and west by bund and channel to be declared the property of the Crown under the Waste Lands Ordinances, the village limit of Hunupola.



Surveyor-General's Office,
Colombo, May 4, 1915.

Scale of 4 Chains to an Inch.

G. K. THORNHILL,
for Surveyor-General.

III.—Preliminary plan 1,919.

Lot.	Name of Land.	Extent, A. R. P.	Lot.	Name of Land.	Extent, A. R. P.
P 842	Asweddumapillewa	0 3 31	Z 842B	Elakanda (bund and open land)	0 0 11
P 842A	Para (road)	0 0 27	Z 842½	Millagahakumburapillewa	0 3 8
P 842B	Elakanda (reservation for channel)	0 0 28	Z 842C	Millagahakumburapillewa (reservation for channel)	0 0 5
P 842½	Asweddumapillewa	0 2 20			
Z 842	Millagahakumburapillewa	1 0 7			
Z 842A	Para (road)	0 0 23			4 0 0

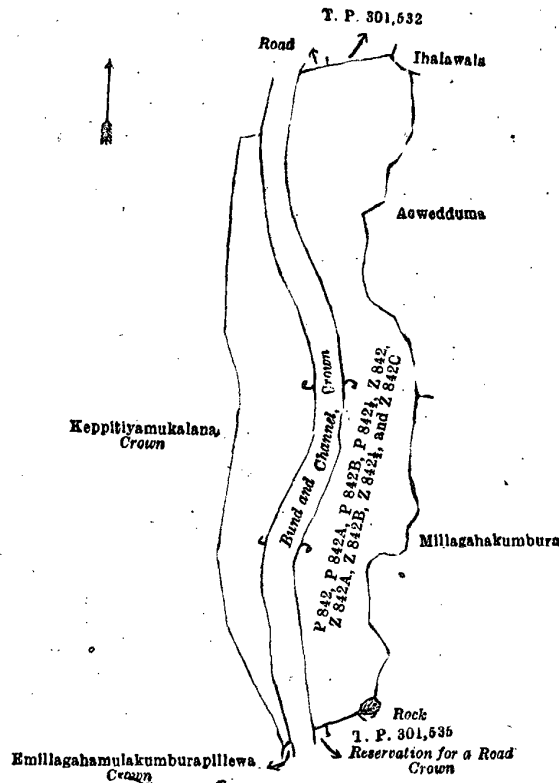
and bounded as follows: on the north by Keppetiyamukalana to be declared the property of the Crown under the Waste Lands Ordinances, bund and channel to be declared the property of the Crown under the Waste Lands Ordinances, road, T. P. 301,532, Ihalawala claimed by Sobita Ummanse of Kandegama and others; on the east by Aswedduma claimed by Arachillage Dingiri Banda and another, Millagahakumbura claimed by Pincha Kapuwage Kiribiya and others; on the south by a rock, T. P. 301,535, reservation for a road claimed by the Crown, bund and channel to be declared the property of the Crown under the Waste Lands Ordinances, Emillagahamulakumburapillewa to be declared the property of the Crown under the Waste Lands Ordinances; on the west by Keppetiyamukalana to be declared the property of the Crown under the Waste Lands Ordinances.

[For Diagram see page 1289.]

IV.—Preliminary plan 2,204.

Lot.	Name of Land.	Extent, A. R. P.
L 1100	Atuwabendigalagawahena (channel and bund)	0 3 26
M 1100	Gira-ambagahamulahena (do.)	0 3 30.75
N 1100	Kahatagaswatta (do.)	0 2 17.5
O 1100	Polwattahena (do.)	0 1 8.5
P 1100	Hitgahamulahena (do.)	0 1 32.25
Q 1100	Palagalamulahena (do.)	0 2 1.25
R 1100	Palugamawelahena (do.)	1 3 8

5 2 3.75



Surveyor-General's Office,
Colombo, May 4, 1915.

Scale of 4 Chains to an Inch.

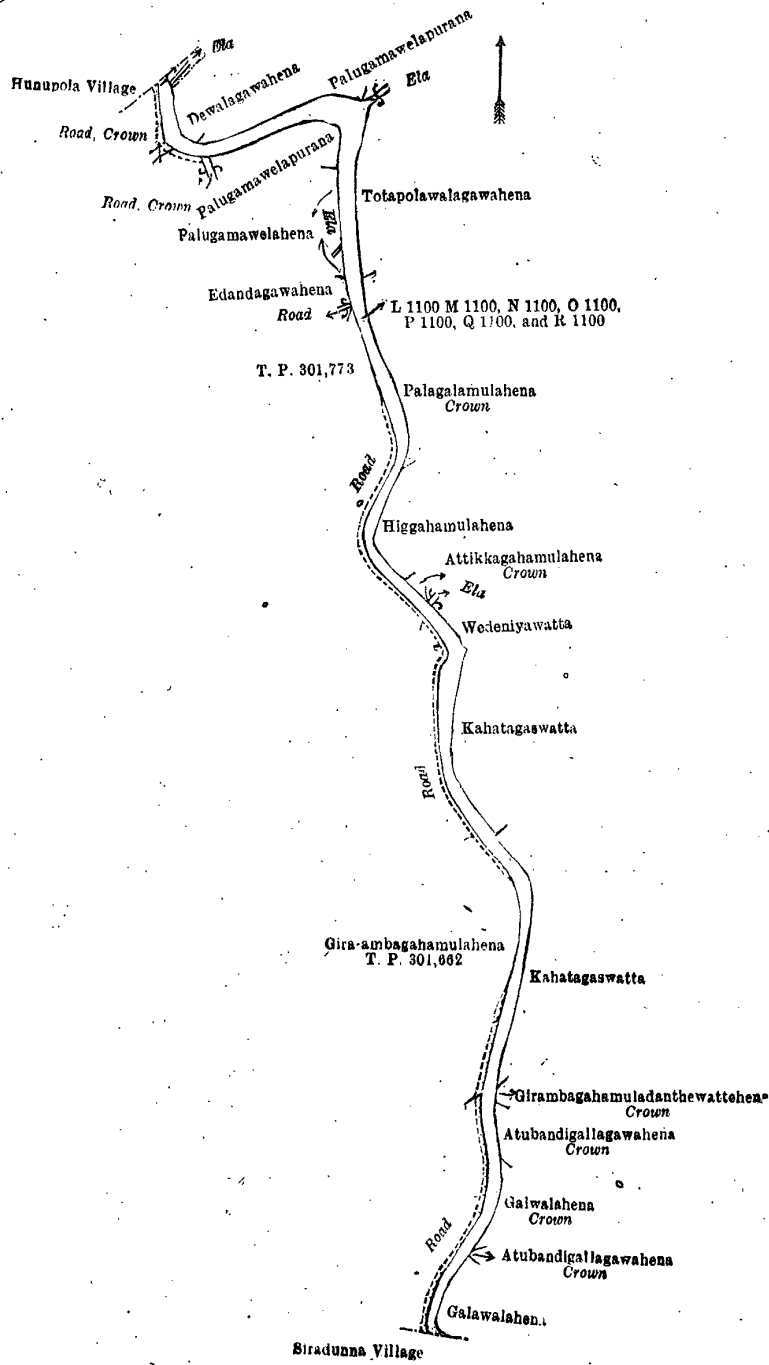
G. K. THORNHILL,
for Surveyor-General.

and bounded as follows : on the north by the village limit of Hunupola, ela, Dewalagawahena sold to Don David Gunasekara under the Waste Lands Ordinances, Palugamawelapurana sold to Don Daniel Gunasekara under the Waste Lands Ordinances ; on the east by ela, Totapolawalagawahena sold to Don Daniel Gunasekara under the Waste Lands Ordinances, Palagalumulahena to be declared the property of the Crown under the Waste Lands Ordinances, Higgahumulahena sold to Tennakoon Mudiyansele Dingiri Banda Korala under the Waste Lands Ordinances, Attikkagahumulahena to be declared the property of the Crown under the Waste Lands Ordinances, ela, Wedeniyawatta sold to Tennakoon Mudiyansele Dingiri Banda Korala under the Waste Lands Ordinances, Kahatagaswatta sold to Tennakoon Mudiyansele Dingiri Banda Korala under the Waste Lands Ordinances, Kahatagaswatta sold by the Crown, Girambagahamula Danthewattahena declared to be the property of the Crown under the Waste Lands Ordinances, Atubendigallagawahena declared to be the property of the Crown under the Waste Lands Ordinances, Galwalahena sold to Tennakoon Mudiyansele Dingiri Banda Korala under the Waste Lands Ordinances ; on the south by the village limit of Siradunna ; on the west by road, Gira-ambagahumulahena sold by Crown (T.P. 301,662), road, T. P. 301,773, road, Edandagawahena sold by Crown, ela, Palugamawelahena sold under the Waste Lands Ordinances to Don Daniel Gunasekara, Palugamawelapurana sold to Don Daniel Gunasekara under the Waste Lands Ordinances, road to be declared the property of the Crown under the Waste Lands Ordinances.

[For Diagram see page 1290.]

V.—Preliminary plan 2,204.

Lot.	Name of Land.	Extent, A. R. P.
V 1100	Batalahena (channel and bund)	0 1 11.75
W 1100	Asweddumahena (do.)	0 2 15
X 1100	Millagahakumburahena (do.)	0 2 13
Y 1100	Do. (do.)	0 1 12.5
A 1101	Weralugahumulahena (do.)	0 0 11
10750½	Keppitiamukalana (do.)	1 1 12
		<hr/> 3 0 35.25

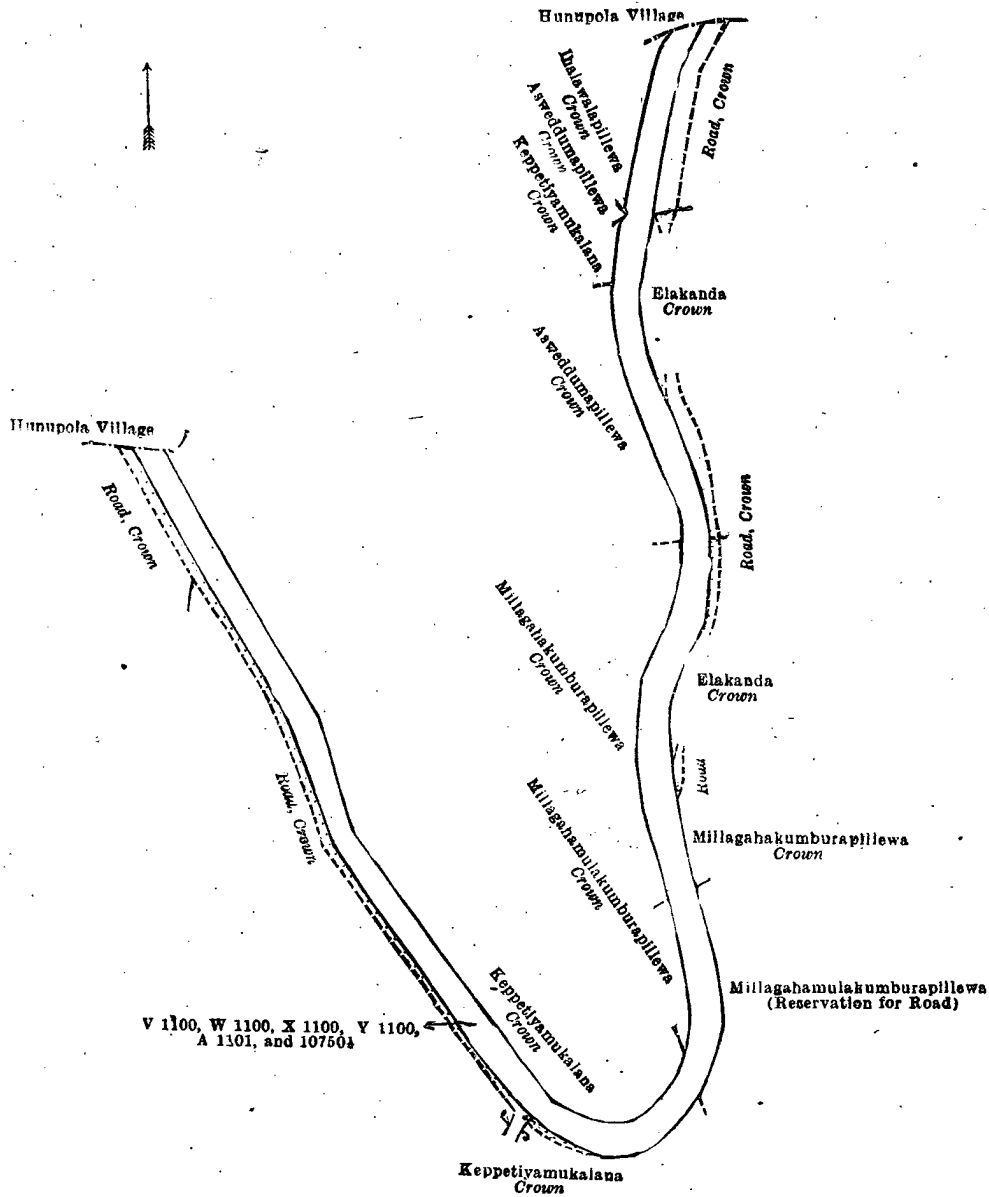


Surveyor-General's Office,
Colombo, May 11, 1915.

Scale of 8 Chains to an Inch.

G. K. THORNHILL,
for Surveyor-General.

and bounded as follows : on the north by the village limit of Hunupola, Keppetiyamukalana to be declared the property of the Crown under the Waste Lands Ordinances, Millagahamulakumburapillewa to be declared the property of the Crown under the Waste Lands Ordinances, Millagahakumburapillewa to be declared the property of the Crown under the Waste Lands Ordinances, Asweddumapillewa to be declared the property of the Crown under the Waste Lands Ordinances, Keppetiyamukalana to be declared the property of the Crown under the Waste Lands Ordinances, Asweddumapillewa declared to be the property of the Crown under the Waste Lands Ordinances, Ihawalapillewa to be declared the property of the Crown under the Waste Lands Ordinances, the village limit of Hunupola ; on the east by road claimed by the Crown, Elakanda to be declared the property of the Crown under the Waste Lands Ordinances, road to be declared the property of the Crown under the Waste Lands Ordinances, Elakanda to be declared the property of the Crown under the Waste Lands Ordinances, road, Millagahakumburapillewa to be declared the property of the Crown under the Waste Lands Ordinances, Millagahamulakumburapillewa (reservation for road) ; on the south by Keppetiyamukalana to be declared the property of the Crown under the Waste Lands Ordinances ; on the west by road to be declared the property of the Crown under the Waste Lands Ordinances, road claimed by the Crown.



Surveyor-General's Office,
Colombo, May 11, 1915.

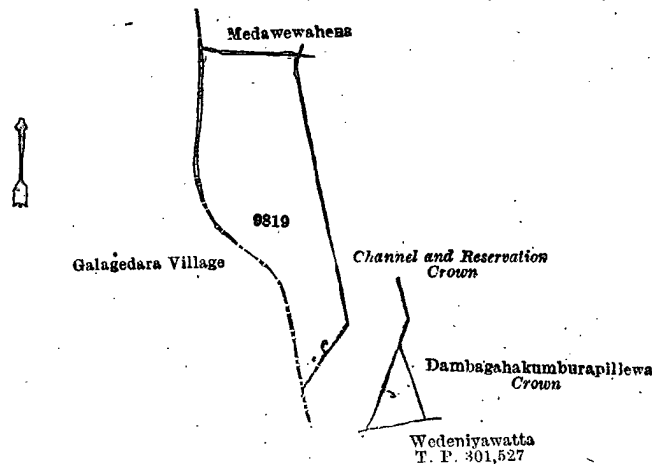
Scale of 4 Chains to an Inch.

G. K. THORNHILL,
for Surveyor-General.

VI.—Preliminary plan 1,919.

<p>Lot. 9819</p>	<p>Name of Land. Gangagodamukalana</p>	<p>Extent, A. R. P. 1 1 4</p>
----------------------	--	-----------------------------------

and bounded as follows: on the north by Medawewahena sold by the Crown; on the east by channel and reservation declared to be the property of the Crown under the Waste Lands Ordinances, Dambagahakumburapillewa claimed by the Crown; on the south by Wedeniyawatta sold by the Crown, T. P. 301,527, channel and reservation declared to be the property of the Crown under the Waste Lands Ordinances; on the west by the village limit of Galagedera.



Surveyor-General's Office,
Colombo, May 4, 1915.

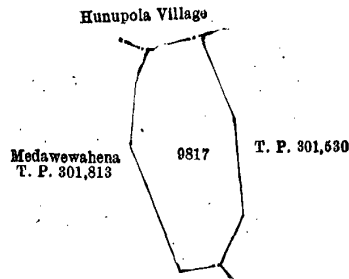
Scale of 4 Chains to an Inch.

G. K. THORNHILL,
for Surveyor-General.

VII.—Preliminary plan 1,919.

Lot.	Name of Land.	Extent, A. R. P.
9817	Kurahangalabindagala	0 3 39

and bounded as follows : on the north by the village limit of Hunupola ; on the east by T. P. 301,530 ; on the south and west by Medawawahena sold by the Crown, T. P. 301,813.



Surveyor-General's Office,
Colombo, May 4, 1915.

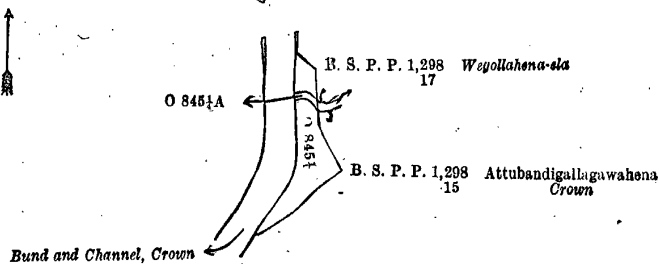
Scale of 4 Chains to an Inch.

G. K. THORNHILL,
for Surveyor-General.

VIII.—Preliminary plan 1,919.

Lot.	Name of Land.	Extent, A. R. P.
O 845½	Galawalahena..	0 0 33

and bounded as follows : on the north, east, and south by Attubandigallagawahena declared to be the property of the Crown under the Waste Lands Ordinances ; on the west by bund and channel to be declared the property of the Crown under the Waste Lands Ordinances.



Surveyor-General's Office,
Colombo, May 4, 1915.

Scale of 4 Chains to an Inch.

G. K. THORNHILL,
for Surveyor-General.

IX.—Preliminary plan 1,919.

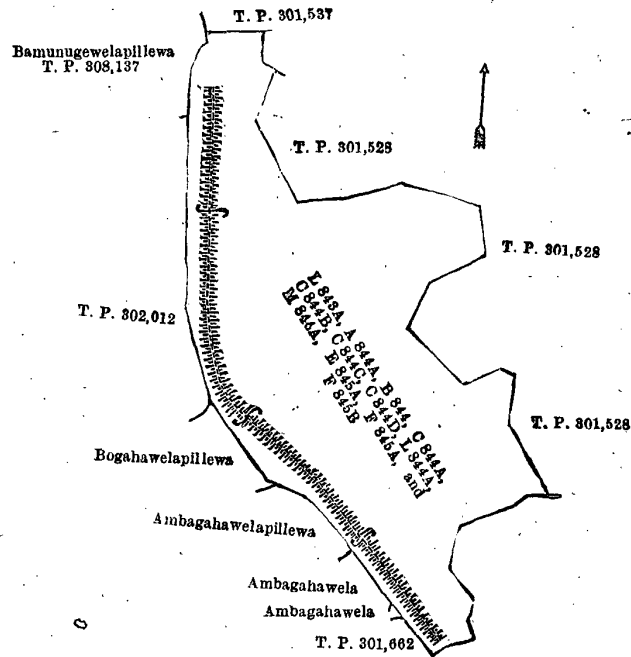
Lot.	Name of Land.	Extent, A. R. P.	Lot.	Name of Land.	Extent, A. R. P.
L 843A	Kumbukgahamulawekanda (bund)	0 0 12	L 844A	Kumbukgahamulawekanda (bund)	0 0 16
A 844A	Do.	(do.) 0 1 2	M 844A	Do.	(do.) 0 0 16
B 844	Kumbukgahamulawewa (tank)	4 1 8	E 845A	Do.	(do.) 0 0 3
C 844A	Do.	(do.) 0 0 23	F 845A	Kumbukgahamulawewa (tank)	0 0 6
C 844B	Do.	(do.) 0 0 24	F 845B	Kumbukgahamulawekanda (bund)	0 0 6
C 844C	Do.	(do.) 0 0 21			
C 844D	Do.	(do.) 0 0 6			5 1 23

and bounded as follows : on the north by T. Ps. 301,537, 301,528 ; on the east by T. P. 301,528 ; on the south by T. Ps. 301,528, 301,662, Ambagahawela claimed by Banda Vidanelage Dingiri Banda and others ; on the west by Ambagahawelapillewa claimed by Banda Vidanelage Dingiri Banda and others, Bogahawelapillewa claimed by M. Dingiri Banda Korala, T. P. 302,012, Bamunugewelapillewa sold by the Crown (T. P. 308,137).

[For Diagram see page 1293.]

X.—Preliminary plan 1,919.

Lot.	Name of Land.	Extent, A. R. P.
J 843	Halpankotuwepillewa	0 3 1
R 843	Do.	1 1 31
		2 0 32

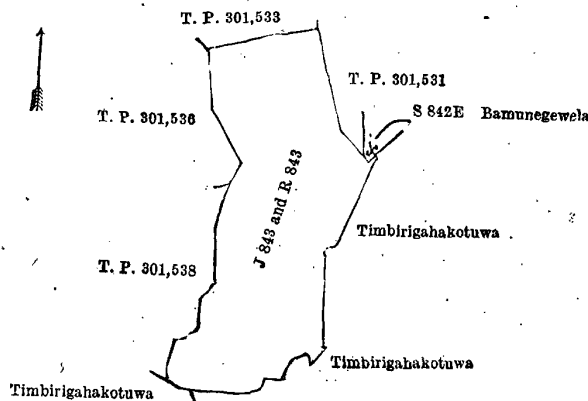


Surveyor-General's Office,
Colombo, May 4, 1915.

Scale of 4 Chains to an Inch.

G. K. THORNHILL,
for Surveyor-General.

and bounded as follows : on the north by T. P. 301,533 ; on the east by T. P. 301,531⁰, Bamunugewela claimed by Dingiri Appu and others, Timbirigahakotuwa claimed by Punchirala Vidanelage Kowrala and others ; on the south by Timbirigahakotuwa claimed by Punchirala Vidanelage Kowrala and others ; on the west by T. Ps. 301,538, 301,536.



Surveyor-General's Office,
Colombo, May 4, 1915.


Scale of 4 Chains to an Inch.

G. K. THORNHILL,
for Surveyor-General.

XI.—Preliminary plan 1,919.

Lot.	Name of Land.	Extent, A. R. P.
H 843	Millagahakumburapillewa	0 1 20

and bounded as follows : on the north by T. P. 301,533 ; on the east by Wedeniya-ela ; on the south and west by Millagahakumbura claimed by Arachchillage Dingiri Banda and another.



Surveyor-General's Office,
Colombo, May 4, 1915.

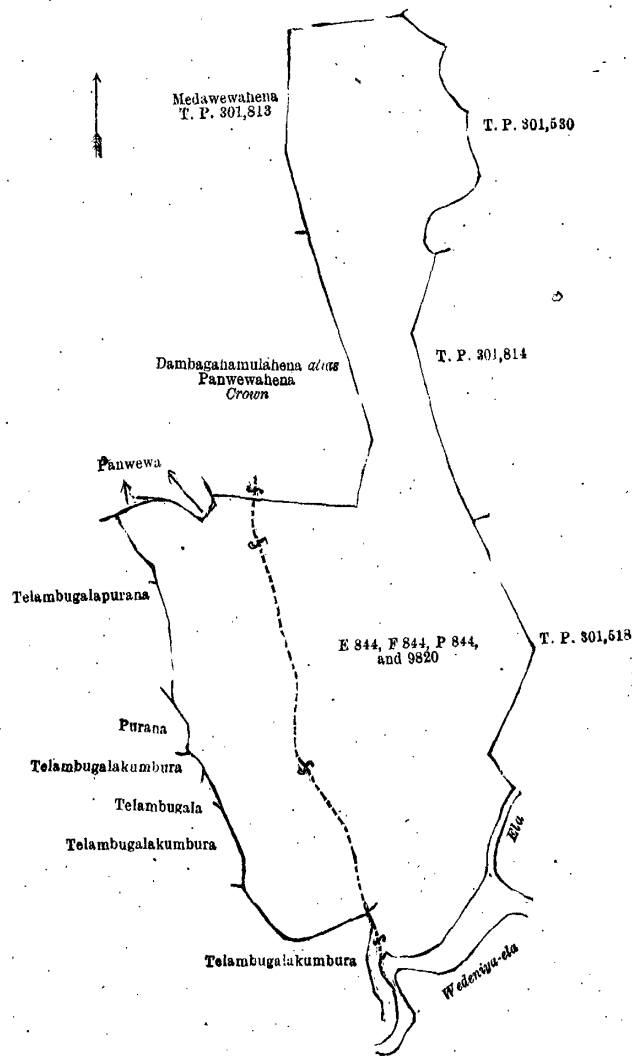
Scale of 4 Chains to an Inch.

G. K. THORNHILL,
for Surveyor-General.

XII.—Preliminary plan 1,919.

Lot.	Name of Land.	Extent, A. R. P.	Lot.	Name of Land.	Extent, A. R. P.
E 844	Telambugalahena	.. 1 0 38	9820	Keppetiyagala 6 3 27
F 844	Puranapillewa 1 2 2			
P 844	Telambugahapillewa	.. 0 2 19			10 1 6

and bounded as follows : on the north by Medawewahena sold by the Crown (T. P. 301,813); on the east by T. Ps. 301,530, 301,814, 301,518, an ela; on the south by Wedeniya-ela, Telambugalakumbura claimed by M. Dingiri Appu Naide and others; on the west by Telambugalakumbura claimed by M. Dingiri Appu Naide and others, Telambugala claimed by M. Dingiri Appu Naide and others, Telambugalakumbura claimed by M. Dingiri Appu Naide and others, Purana claimed by M. Dingiri Appu Naide and others, Telambugalapurana claimed by M. Dingiri Appu Naide and others, Panwewa claimed by Meniknaidelage Dingiri Appu Naide and others, Dambagahamulahena *alias* Panwewahena to be declared the property of the Crown under the Waste Lands Ordinances, Medawewahena sold by the Crown (T. P. 301,813).



Surveyor-General's Office,
Colombo, May 4, 1915.

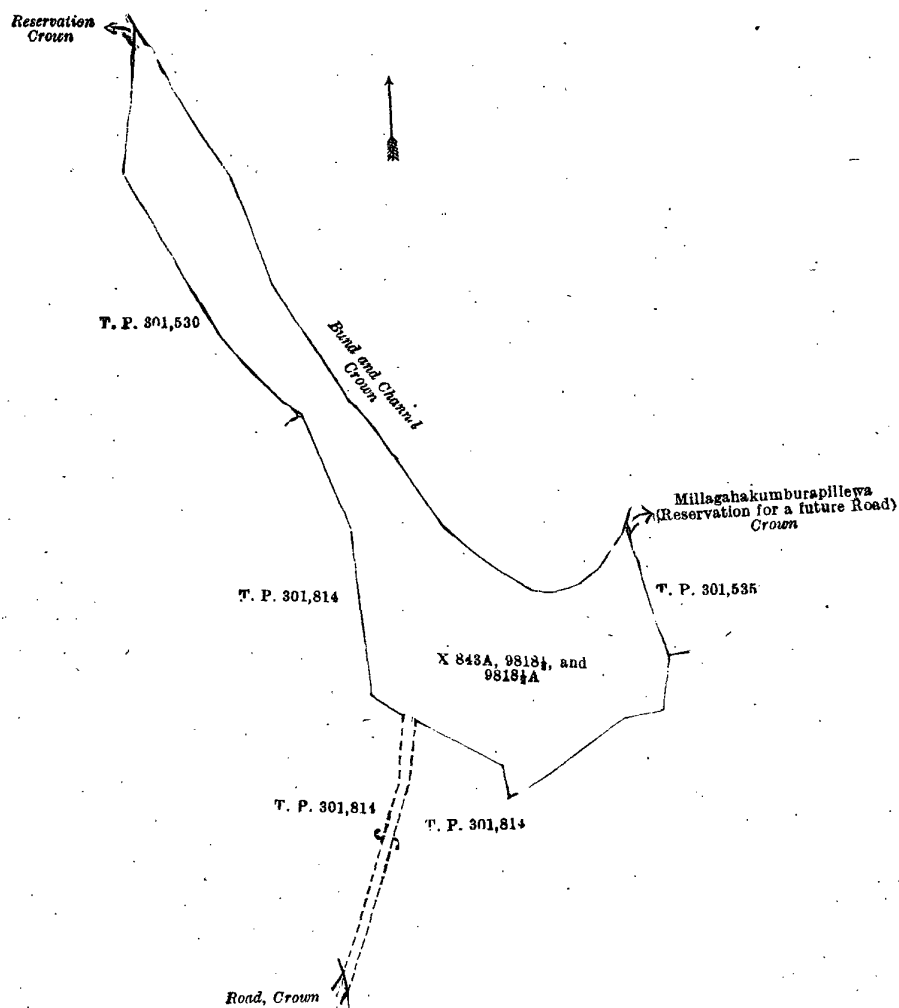
Scale of 4 Chains to an Inch.

G. K. THORNHILL,
for Surveyor-General.

XIII.—Preliminary plan 1,919.

Lot.	Name of Land.	Extent, A. R. P.
X 843A	Para (road)	.. 0 0 26
9818½	Keppetiyamukalana	.. 4 2 4
9818½A	Para (road)	.. 0 1 31
		5 0 21

and bounded as follows : on the north by bund and channel to be declared the property of the Crown under the Waste Lands Ordinances; on the east by Millagahakumburapillewa (reservation for a future road) claimed by the Crown, T. Ps. 301,535, 301,814; on the south by T. P. 301,814, a road claimed by the Crown; on the west by T. P. 301,814, T. P. 301,530, reservation claimed by the Crown.



Surveyor-General's Office,
Colombo, May 4, 1915.

Scale of 4 Chains to an Inch.

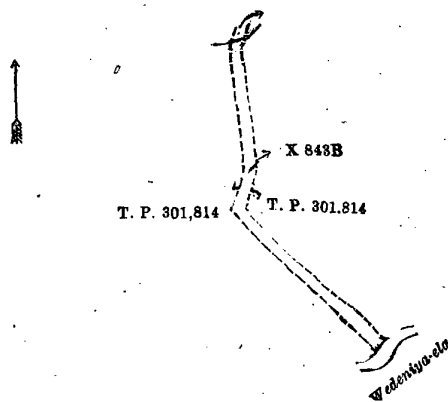
G. K. THORNHILL,
for Surveyor-General.

XIV.—Preliminary plan 1,919.

Lot.	Name of Land.
X 843B	Para (road)

Extent, A. R. P.
0 0 33

and bounded as follows: on the north by Para (road) belonging to the Crown; on the east by T. P. 301,814; on the south by Wedeniya-ela; on the west by T. P. 301,814.



Surveyor-General's Office,
Colombo, May 4, 1915.

Scale of 4 Chains to an Inch.

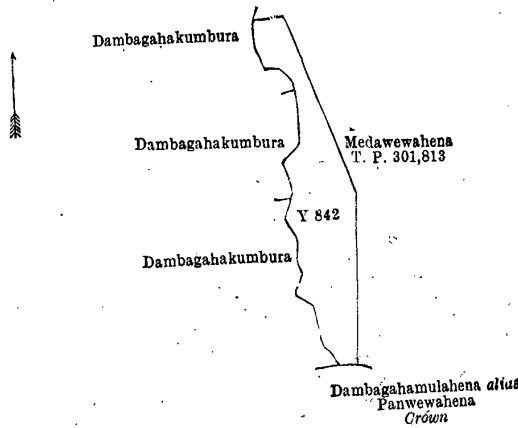
G. K. THORNHILL,
for Surveyor-General.

XV.—Preliminary plan 1,919.

Lot.	Name of Land.
Y 842	Dambagahakumburapillewa

Extent, A. R. P.
0 3 15

and bounded as follows: on the north and east by Medawawahena sold by the Crown (T. P. 301,813); on the south by Dambagahamulahena *alias* Panwewahena to be declared the property of the Crown under the Waste Lands Ordinances; on the west by Dambagahakumbura claimed by Melhami Naide and others; Dambagahakumbura claimed by Pinna Naidelage Ukku Naide, Dambagahakumbura claimed by Baju Naidelage Appu Naide and others.



Surveyor-General's Office,
Colombo, May 4, 1915.


Scale of 4 Chains to an Inch.

G. K. THORNHILL,
for Surveyor-General.

XVI.—Preliminary plan 1,919.

Lot.	Name of Land.	Extent, A. R. P.
S 843 1/2	Attikkagahamulahena	0 0 6

and bounded as follows : on the north by Higgahamulahena sold to Tennakoon Mudiyansele Dingiri Banda Korala under the Waste Lands Ordinances ; on the east by Wedeniyawatta sold to Tennakoon Mudiyansele Dingiri Banda Korala under the Waste Lands Ordinances ; on the south and west by bund and channel to be declared the property of the Crown under the Waste Lands Ordinances.



Surveyor-General's Office,
Colombo, May 4, 1915.

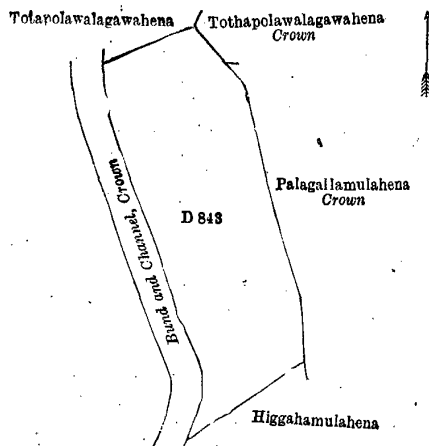
Scale of 4 Chains to an Inch.

G. K. THORNHILL,
for Surveyor-General.

XVII.—Preliminary plan 1,919.

Lot.	Name of Land.	Extent, A. R. P.
D. 843	Palagalamulahena	2 0 26

and bounded as follows : on the north by Totapolawalagawahena sold to Don Daniel Gunasekara under the Waste Lands Ordinances ; on the east by Tothapolawalagawahena declared to be the property of the Crown under the Waste Lands Ordinances, Palagalamulahena declared to be the property of the Crown under the Waste Lands Ordinances ; on the south by Higgahamulahena sold to Tennakoon Mudiyansele Dingiri Banda Korala under the Waste Lands Ordinances ; on the west by bund and channel to be declared the property of the Crown under the Waste Lands Ordinances.



Surveyor-General's Office,
Colombo, May 4, 1915.

Scale of 4 Chains to an Inch.

G. K. THORNHILL,
for Surveyor-General.

XVIII.—Preliminary plan 1,919.

Lot.	Name of Land.	Extent, A. R. P.
E 843A	Palugamahena	0 0 8

and bounded as follows : on the north by Wedeniya-ela ; on the east by Adandagawahena sold by the Crown ; on the south and west by Wedeniya-ela.



Surveyor-General's Office,
Colombo, May 4, 1915.

Scale of 4 Chains to an Inch.

G. K. THORNHILL,
for Surveyor-General.

XIX.—Preliminary plan 1,919.

Lot.	Name of Land.	Extent, A. R. P.
S 842C	Palugamawelehena	0 0 8

and bounded as follows : on the north by Wedeniya-ela ; on the east by Wedeniya-ela, T. P. 302,777 ; on the south by T. P. 302,777, a road ; on the west by road to be declared the property of the Crown.



Surveyor-General's Office,
Colombo, May 4, 1915.

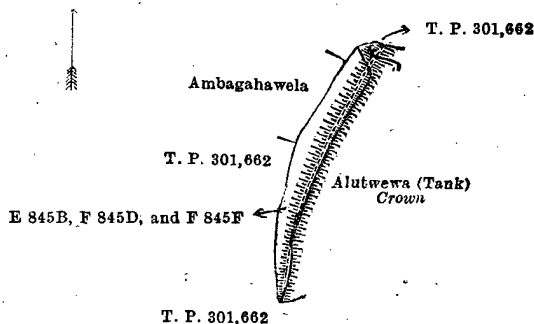
Scale of 4 Chains to an Inch.

G. K. THORNHILL,
for Surveyor-General.

XX.—Preliminary plan 1,919.

Lot.	Name of Land.	Extent, A. R. P.
E 845B	Alutwewawekanda (bund)	0 0 10
F 845D	Do. (do.)	0 0 3
F 845F	Do. (do.)	0 0 15
		0 0 28

and bounded as follows : on the north and east by Alutwewa (tank) to be declared the property of the Crown under the Waste Lands Ordinances ; on the south by T. P. 301,662 ; on the west by T. P. 301,662, Ambagahawela claimed by Banda Vidanelage Dingiri Banda and others, T. P. 301,662.



Surveyor-General's Office,
Colombo, August 25, 1915.

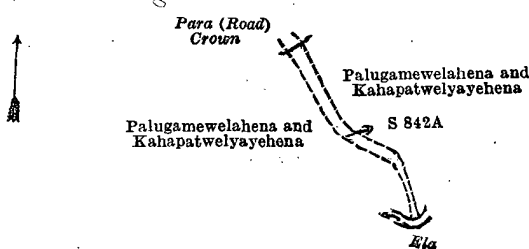
Scale of 4 Chains to an Inch.

G. K. THORNHILL,
for Surveyor-General.

XXI.—Preliminary plan 1,919.

Lot.	Name of Land.	Extent, A. R. P.
S 842A	Para (cart track)	0 0 16

and bounded as follows : on the north by Para (road) to be declared the property of the Crown under the Waste Lands Ordinances ; on the east by Palugamewelahena and Kahapatwelyayehena sold to Don Daniel Gunasekara under the Waste Lands Ordinances ; on the south by ela ; on the west by Palugamewelahena and Kahapatwelyayehena sold to Don Daniel Gunasekara under the Waste Lands Ordinances.



Surveyor-General's Office,
Colombo, October 12, 1915.

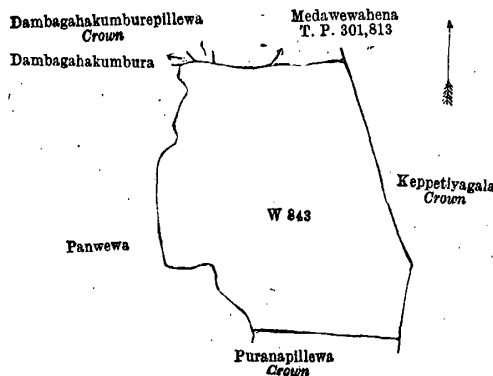
Scale of 4 Chains to an Inch.

G. K. THORNHILL,
for Acting Surveyor-General.

XXII.—Preliminary plan 1,919.

Lot.	Name of Land.	Extent, A. R. P.
W 843	Dambagahamulahena <i>alias</i> Panwewahena	2 3 30

and bounded as follows: on the north by Dambagahakumbura claimed by Malhamy Naide and others, Dambagahakumburepillewa to be declared the property of the Crown under the Waste Lands Ordinances, Medawewahena sold by the Crown (T. P. 301,813); on the east by Keppetiyagala to be declared the property of the Crown under the Waste Lands Ordinances; on the south by Puranapillewa to be declared the property of the Crown under the Waste Lands Ordinances; on the west by Panwewa claimed by Meniknaidelage Dingiri Appu Naide and others.



Surveyor-General's Office,
Colombo, October 12, 1915.

Scale of 4 Chains to an Inch.

G. K. THORNHILL,
for Acting Surveyor-General.

J. M. DAVIES,
Special Officer.

July 2, 1916.

Kurunegala S. O. No. 1,483.

Order under Section 4, Sub-section (1), of "The Waste Lands Ordinances of 1897, 1899, 1900, and 1903."

In the matter of the lands commonly called or known as Dewalagawahena, Palugamawelapurana, &c., situate in the village of Wedeniya, in the Mahagalboda Egoda korale of the Hiriyala hatpattu of the Kurunegala District, in the North-Western Province, and of "The Waste Lands Ordinances of 1897, 1899, 1900, and 1903."

WHEREAS in pursuance of section 1 of the said Ordinances it was duly declared and notified on the 2nd day of May, 1913, that if no claim to the lands commonly called or known as Dewalagawahena, Palugamawelapurana, &c., situate in the village of Wedeniya, in the Mahagalboda Egoda korale of the Hiriyala hatpattu of the Kurunegala District, in the North-Western Province, containing in extent 14 acres 3 roods and 14 perches, and shown as lots I 842, I 842½, M 842, M 842½, S 842½, S 842, S 842B in preliminary plan 1,919 and in the annexed diagrams, was made to John Murray Davies, Special Officer appointed under section 28 of the said Ordinances, within the period of three months from the date specified in the said notice, such lands would be declared the property of the Crown, and dealt with on account of the Crown (*vide* Notice No. 4,852):

And whereas Don Daniel Gunasekara made claim thereto, and I, John Murray Davies, Special Officer appointed under section 28 of the said Ordinances, made due inquiry into such claim, and whereas the said claimant and I, with the consent of His Excellency the Governor, came to an agreement in writing dated the 20th day of August, 1913, concerning the said lands, under section 4, sub-section (1), of the said Ordinances, whereby it was agreed that the said claimant should be declared the purchaser of the said lands upon payment, on or before the 20th day of October, 1913, to the Government Agent at Kurunegala, or to the Settlement Officer, of a sum of Rupees Three hundred and Eight only (Rs. 308), as the purchase amount of the said lands, and whereas the said amount has been duly paid by the said claimant, he is hereby, in pursuance of the agreement aforementioned, declared to be the purchaser of the said lands, as more fully described herein below.

Description of the Lands referred to.

The following lots situated in the village of Wedeniya, in the Mahagalboda Egoda korale of the Hiriyala hatpattu of the Kurunegala District, in the North-Western Province, as described in the annexed diagrams:—

I.—Preliminary plan 1,919.

Lot.	Name of Land.	Extent, A. R. P.
I 842	Dewalagawahena	1 2 18
I 842½	Do.	0 3 12
M 842	Palugamawelapurana	2 1 32
M 842½	Do.	0 2 10
S 842½	Bamunugewelepillewa	1 3 7
		7 0 39

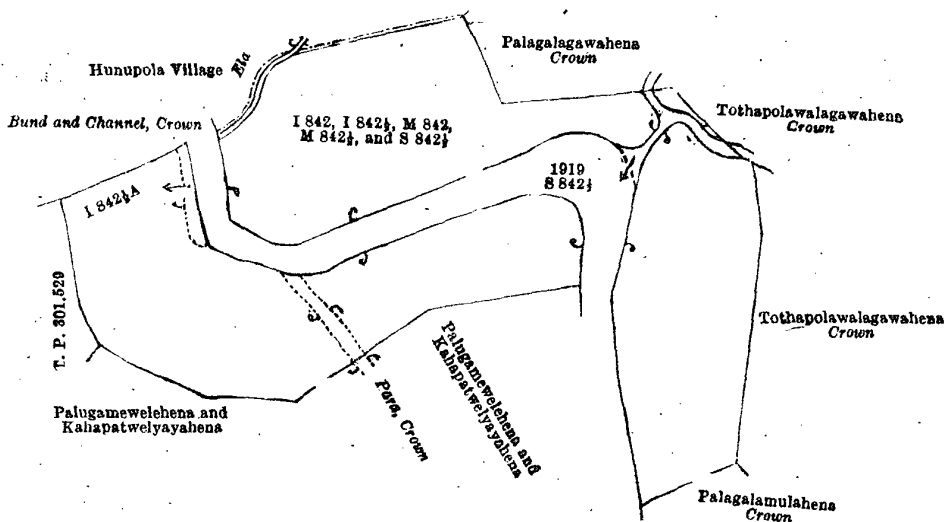
(Exclusive of road, bund, and channel passing through the land.)

and bounded as follows: on the north by the village limit of Hunupola, ela, the village limit of Hunupola, Palagalagawahena declared to be the property of the Crown under the Waste Lands Ordinances, Tothapolawalagawahena declared to be the property of the Crown under the Waste Lands Ordinances; on the east by Tothapolawalagawahena declared to be the property of the Crown under the Waste Lands Ordinances; on the south by Palagalumulahena to be declared the property of the Crown under the Waste Lands Ordinances, bund and channel to be declared the property of the Crown under the Waste Lands Ordinances, Palugamewelahena and Kahapatwelyayahena sold to Don Daniel Gunasekara under the Waste Lands Ordinances, para to be declared the property of the Crown under the Waste Lands Ordinances, Palugamewelahena and Kahapatwelyayahena sold to Don Daniel Gunasekara under the Waste Lands Ordinances; on the west by T. P. 301,529.

NOTE.—The following lot lying within the above boundaries is excluded from this part of the order, and its extent of 11 perches is not included in the acreage of 7 acres and 39 perches given above :—

Lot.	Name of Land.	Extent, A. R. P.
I 842½A	Para (road)	0 0 11

Preliminary plan 1,919.



Surveyor-General's Office,
Colombo, May 4, 1915.

Scale of 4 Chains to an Inch.

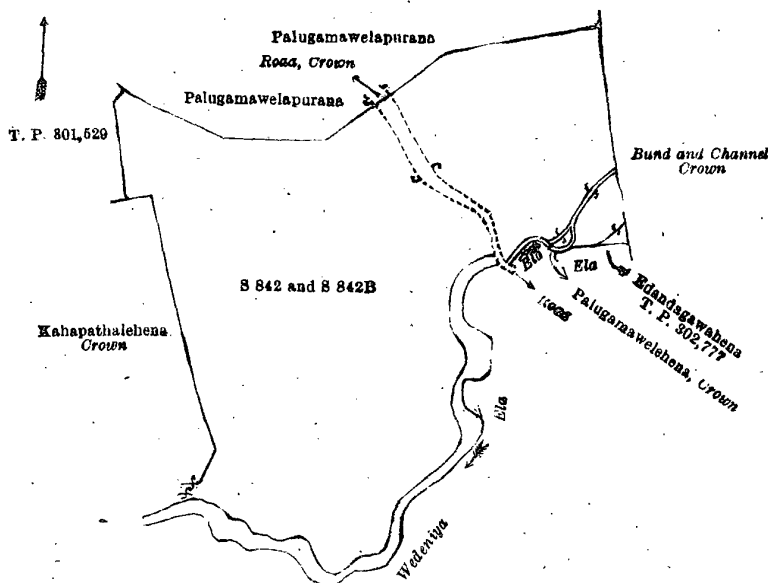
G. K. THORNHILL,
for Surveyor-General.

II.—Preliminary plan 1,919.

Lot.	Name of Land.	Extent, A. R. P.
S 842	Palugamawelahena and Kahapatwelyayahena	7 1 35
S 842B	Palugamawelahena	0 0 20
		7 2 15

(Exclusive of the road running through the land.)

and bounded as follows : on the north by Palugamawelapurana sold to Don Daniel Gunasekara under the Waste Lands Ordinances, road to be declared the property of the Crown under the Waste Lands Ordinances, Palugamawelapurana sold to Don Daniel Gunasekara under the Waste Lands Ordinances ; on the east by bund and channel to be declared the property of the Crown under the Waste Lands Ordinances ; on the south by (T. P. 302,777), Edandagawahena sold by the Crown, ela, Palugamawelahena to be declared the property of the Crown under the Waste Lands Ordinances, ela, road to be declared the property of the Crown under the Waste Lands Ordinances, Wedeniya-ela ; on the west by Kahapathalehena to be declared the property of the Crown under the Waste Lands Ordinances, T. P. 301,529.



Surveyor-General's Office,
Colombo, May 4, 1915.

Scale of 4 Chains to an Inch.

G. K. THORNHILL,
for Surveyor-General

July 2, 1916,

J. M. DAVIES,
Special Officer.

Kurunegala S. O. No. 1,484.

Order under Section 2 of "The Waste Lands Ordinances of 1897, 1899, 1900, and 1903,"
declaring Lands to be Crown Property.

In the matter of the lands commonly called or known as Deweddeamuna, Gansabhawa road, situate in the village of Dewedda, in the Mahagalboda Egoda korale of the Hiriyala hatpattu of the Kurunegala District, in the North-Western Province, and of "The Waste Lands Ordinances of 1897, 1899, 1900, and 1903."

THE notice required by section 1 of "The Waste Lands Ordinances of 1897, 1899, 1900, and 1903," having been duly published in manner prescribed by that section in respect of the above-named lands (*vide* Notice No. 4,542), and no claim having been made to the said lands or to any interest therein within the period of three months from the date specified in the said notice, I, John Murray Davies, Special Officer appointed under section 28 of the said Ordinances, under and by virtue of the powers vested in me in that behalf by section 2 of the said Ordinances, do hereby on this 13th day of September, 1916, order and declare that the said lands, as more fully described herein below, situate in the village of Dewedda, in the Mahagalboda Egoda korale of the Hiriyala hatpattu of the Kurunegala District, in the North-Western Province, and shown as lots F 982, E 982A1 in preliminary plan 1,979 and in the annexed diagrams, and containing in extent 1 acre 3 roods and 12 perches, are the property of the Crown.

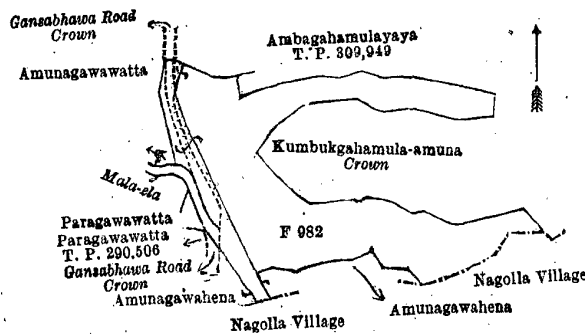
Description of the Lands referred to.

The following lots situated in the village of Dewedda, in the Mahagalboda Egoda korale of the Hiriyala hatpattu of the Kurunegala District, in the North-Western Province, as described in the annexed diagrams:—

I.—Preliminary plan 1,979.

Lot.	Name of Land.	Extent, A. R. P.
F 982 ..	Deweddeamuna	1 3 5

and bounded as follows: on the north by Gansabhawa road belonging to the Crown, Ambagahamulayaya sold by the Crown (T. P. 309,949), Kumbukgahamula-amuna claimed by the Crown; on the east by Kumbukgahamula-amuna claimed by the Crown; on the south by the village limit of Nagolla, Amunagawahena claimed by Jayawardena Mudiyansele Kiri Naide; on the west by Amunagawahena claimed by Jayawardena Mudiyansele Kiri Naide, Gansabhawa road belonging to the Crown, Paragawawatta claimed by Jayawardena Mudiyansele Kiri Naide (T. P. 290,506), Paragawawatta claimed by Kalingu Naidelage Appu Naide, Mala-ela, Amunagawawatta claimed by A. N. Kiri Naide.



Surveyor-General's Office,
Colombo, July 14, 1916.

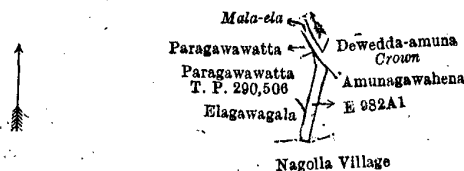
Scale of 4 Chains to an Inch.

G. K. THORNHILL,
for Surveyor-General.

II.—Preliminary plan 1,979.

Lot.	Name of Land.	Extent, A. R. P.
E 982A1 ..	Gansabhawa road	0 0 7

and bounded as follows: on the north by Mala-ela, Dewedda-amuna belonging to the Crown, on the east by Amunagawahena claimed by Jayawardena Mudiyansele Kiri Naide; on the south by the village limit of Nagolla; on the west by Elagawagala sold by the Crown, Paragawawatta sold by the Crown (T. P. 290,506), Paragawawatta claimed by Kalunga Naidelage Appu Naide.



Surveyor-General's Office,
Colombo, July 14, 1916.

Scale of 4 Chains to an Inch.

G. K. THORNHILL,
for Surveyor-General.

J. M. DAVIES,
Special Officer.

September 13, 1916.

Kurunegala S. O. No. 1,485.

Order under Section 4, Sub-section (1), of "The Waste Lands Ordinances of 1897, 1899, 1900, and 1903,"
declaring Lands to be Crown Property.

In the matter of the lands commonly called or known as Lolugahahena Wewagawahena, &c., situate in the village of Makullapokuna, in the Kinyama korale of the Katugampola hatpattu of the Kurunegala District, in the North-Western Province, and of "The Waste Lands Ordinances of 1897, 1899, 1900, and 1903."

WHEREAS in pursuance of section 1 of the said Ordinances it was duly notified on the 8th day of May, 1914, that if no claim to the lands commonly called or known as Lolugahahena, Wewagawahena, &c., situate in the village of Makullapokuna, in the Kinyama korale of the Katugampola hatpattu of the Kurunegala District, in the North-Western Province,

containing in extent 47 acres 2 roods and 24 perches, and shown as lots 1, 3A, 11, 19B, 19G, 19I in preliminary plan 1,402 and in the annexed diagrams, was made to John Murray Davies, Special Officer appointed under section 28 of the said Ordinances, within the period of three months from the date specified in such notice, such lands would be declared the property of the Crown, and dealt with on account of the Crown (*vide* Notice No. 5,200):

And whereas (1) Ratnayaka Mudiyansele Herathamy (minor), (2) Makullapokune Ratnayaka Mudiyansele Punchihamy, (3) Adikari Mudiyansele Punchirala, (4) ditto Punchi Etana, (5) ditto Kapuruhamy, (6) ditto Lama Etana, (7) Ratnayaka Mudiyansele Andirala, (8) ditto Gunarathamy, (9) Adikari Mudiyansele Andirala, (10) ditto Appurala, (11) ditto Kombi Etana, and (12) ditto Rantu Etana made claim to the above-mentioned lots 1, 11, 19B, 19G, 19I; and whereas the said 2nd to 12th claimants and Ratnayaka Mudiyansele Kawrala, the duly appointed representative of the said minor, 1st claimant, came to an agreement dated the 19th day of November, 1914, and the 8th day of February, 1915, whereby in consideration of the Settlement Officer settling as private property otherwise than under the Waste Lands Ordinances lots 9A, 6A, 6B, 6C, 6D, 13, 14, 15, 16 of the block survey preliminary plan 1,402, and 20 acres more or less of lots 11 and 19, now shown as lots 11A and 19 on the same block survey preliminary plan, they withdrew their claims to the said lots 1, 11, 19B, 19G, 19I of this order; and whereas (13) Adikari Mudiyansele Mudalihamy Vidane, (14) ditto Appurala, (15) Ratnayaka Lekamalage Hetuhamy, (16) Adikari Mudiyansele Kirihamy, (17) Ratnayaka Lekamalage Bandirala, (18) Adikari Mudiyansele Gamarala, (19) Makullapokune Ratnayaka Mudiyansele Kawrala, (20) Ratnayaka Mudiyansele Appu Sinno, (21) ditto Kusalhamy, (22) ditto Punchirala, (23) Adikari Mudiyansele Mudalihamy, (24) ditto Kiri Banda, (25) ditto Ukkahamy, (26) ditto Karanis Appu, (27) ditto Manel Etana, (28) ditto Herat Hamy, and (29) Ratnayaka Mudiyansele Ranamal Etana made claim to the above-mentioned lots 1, 3A, 11, 19B, 19G, 19I of this order; and whereas the said 13th and 14th claimants came to an agreement dated the 19th day of November, 1914, whereby in consideration of (a) the Settlement Officer settling as private property otherwise than under the Waste Lands Ordinances lots 4, 7, 8 of the block survey preliminary plan 1,402, and 20 acres more or less of lots 11 and 19 of the same block survey preliminary plan, now shown as lots 11A and 19 on the same block survey preliminary plan, (b) being declared the purchaser of 4 acres more or less of lot 3 of the notice and of the block survey preliminary plan 1,402, now shown as lot 3 on the same block survey preliminary plan, for a sum of Rs. 64, he withdrew his claim to the said lots 1, 3A, 11, 19B, 19G, and 19I of this order; and whereas the said 15th claimant came to an agreement dated the 19th day of November, 1914, whereby in consideration of (a) the Settlement Officer settling as private property otherwise than under the Waste Lands Ordinances lot 9 of the block survey preliminary plan 1,402, and 20 acres more or less of lots 11 and 19, now shown as lots 11A and 19 on the same block survey preliminary plan, (b) being declared the purchaser of 1 acre more or less of lot 1 of the notice and of the block survey preliminary plan 1,402, now shown as lot 1A on the same block survey preliminary plan, for a sum of Rs. 16, he withdrew his claim to the above-mentioned lots 1, 3A, 11, 19B, 19G, and 19I of this order; and whereas the said 16th claimant came to an agreement dated the 19th day of November, 1914, whereby in consideration of (a) the Settlement Officer settling as private property otherwise than under the Waste Lands Ordinances lot 14, and 20 acres more or less of lots 11 and 19 of the block survey preliminary plan 1,402, now shown as lots 11A and 19 on the same block survey preliminary plan, (b) being declared the purchaser of $2\frac{1}{2}$ acres more or less of lot 19 of the notice and block survey preliminary plan 1,402, now shown as lot 19F on the same block survey preliminary plan, for a sum of Rs. 40, he withdrew his claim to the above-mentioned lots 1, 3A, 11, 19B, 19G, 19I of this order; and whereas the said 17th claimant came to an agreement dated the 19th day of November, 1914, whereby in consideration of (a) the Settlement Officer settling as private property otherwise than under the Waste Lands Ordinances 20 acres more or less of lots 11 and 19 of the block survey preliminary plan 1,402, now shown as lots 11A and 19 on the same block survey preliminary plan, (b) being declared the purchaser of 1 acre more or less of lot 19 of the notice and of the block survey preliminary plan 1,402, now shown as lot 19H on the same block survey preliminary plan, for a sum of Rs. 15, he withdrew his claim to the above-mentioned lots 1, 3A, 11, 19B, 19G, 19I of this order; and whereas the said 18th claimant came to an agreement dated the 19th day of November, 1914, whereby in consideration of (a) the Settlement Officer settling as private property otherwise than under the Waste Lands Ordinances 20 acres more or less of lots 11 and 19 of the block survey preliminary plan 1,402, now shown as lots 11A and 19 on the same block survey preliminary plan, (b) being declared the purchaser of 2 acres more or less of lot 19 of the notice and of the block survey preliminary plan 1,402, now shown as lot 19D on the same block survey preliminary plan, he withdrew his claim to the above-mentioned lots 1, 3A, 11, 19B, 19G, 19I of this order; and whereas the said 19th to 22nd claimants came to an agreement dated the 19th day of November, 1914, whereby in consideration of (a) the Settlement Officer settling as private property otherwise than under the Waste Lands Ordinances lot 7A and 20 acres more or less of lots 11 and 19 of the block survey preliminary plan 1,402, now shown as lots 11A and 19 on the same block survey preliminary plan, (b) being declared the purchasers of 7 acres more or less of lot 19 of the notice and of the block survey preliminary plan 1,402, now shown as lot 19E on the same block survey preliminary plan, they withdrew their claims to the above-mentioned lots 1, 3A, 11, 19B, 19G, 19I of this order; and whereas the said 23rd claimant came to an agreement dated the 19th day of November, 1914, whereby in consideration of (a) the Settlement Officer settling as private property otherwise than under the Waste Lands Ordinances lots 6 and 6B and 20 acres more or less of lots 11 and 19 of the block survey preliminary plan 1,402, now shown as lots 11A and 19 on the same block survey preliminary plan, (b) being declared the purchaser of 2 acres more or less of lot 19 of the notice and of the block survey preliminary plan 1,402, now shown as lot 19C of the same block survey preliminary plan, for a sum of Rs. 32, he withdrew his claim to the above-mentioned lots 1, 3A, 11, 19B, 19G, 19I of this order; and whereas the said 23rd to 29th claimants, having been duly called upon by me by a notice in writing, under section 4, sub-section (1), of the said Ordinances, duly served upon them to produce before me the evidence and documents upon which they might rely in proof of their claims, and not having so appeared or produced such documents and evidence, I, John Murray Davies, the aforesaid Special Officer, under and by virtue of the powers vested in me in that behalf by section 4 of the said Ordinances, do hereby on this 1st day of July, 1916, order and declare, under section 4, sub-section (1), of the said Ordinances, that the said lands, as more fully described herein below, are the property of the Crown.

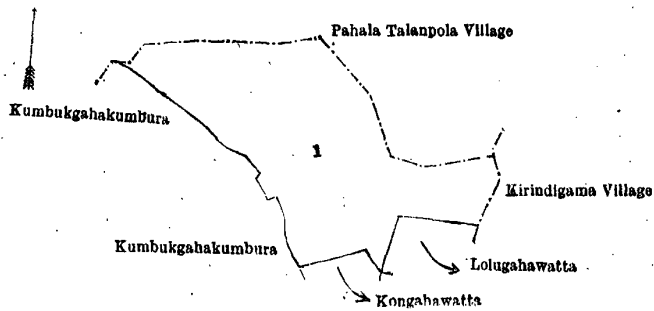
Description of the Lands referred to.

The following lots situated at the village of Makullapokuna, in the Kinyama korale of the Katugampola hatpattu of the Kurunegala District, in the North-Western Province, as described in the annexed diagrams:—

I.—Preliminary plan 1,402.

Lot.	Name of Land.	Extent, A. R. P.
1	Lolugahahena	8 0 22

and bounded as follows: on the north by the village limit of Pahala Talanpola; on the east by the village limit of Pahala Talanpola, the village limit of Kirindigama; on the south by Lolugahawatta sold to Ratnayaka Lekamalage Hetuhamy under the Waste Lands Ordinances, Kongahawatta claimed by Adikari Mudiyansele Rantu Etana; on the west by Kumbukgahakumbura claimed by Adikari Mudiyansele Punchirala and others, Kumbukgahakumbura claimed by Adikari Mudiyansele Mudalihamy Vidane and others.



Surveyor-General's Office,
Colombo, April 28, 1916.

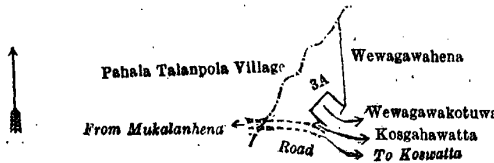
Scale of 8 Chains to an Inch.

G. K. THORNHILL,
for Surveyor-General.

II.—Preliminary plan I,402.

Lot.	Name of Land.	Extent, A. R. P.
3A	Wewagawahena	0 3 5

and bounded as follows : on the north by the village limit of Pahala Talanpola ; on the east by Wewagawahena sold to Adikari Mudiyansele Mudalihamy, Vidane, and another under the Waste Lands Ordinances, Wewagawakotuwa claimed by Adikari Mudiyansele Mudalihamy, Kosgahawatta claimed by Adikari Mudiyansele Mudalihamy, Vidane, and another ; on the south by road from Koswatta to Mukalanhena ; on the west by the village limit of Pahala Talanpola.



Surveyor-General's Office,
Colombo, April 28, 1916.

Scale of 8 Chains to an Inch.

G. K. THORNHILL,
for Surveyor-General.

III.—Preliminary plan I,402.

Lot.	Name of Land.	Extent, A. R. P.	Lot.	Name of Land.	Extent, A. R. P.
11	Batuhenyaya (chena reserve)	30 1 5	19 I	Puhulhenyaya	6 2 35
19B	Puhulhenyaya	1 1 29			
19G	Puhulhenyayawatta	0 1 8			38 2 37

and bounded as follows : on the north by Puhulhenyaya (private), road from Koswatta to Mukalanhena, Batuhenyaya (private), Pahalawewa (tank and bund) to be declared the property of the Crown under the Waste Lands Ordinances, Batuhenyaya (private), Kosgahawatta claimed by Lekamalage Hetuhamy ; on the east by the village limit of Kirindigama ; on the south by the village limit of Ihala Kiniyama, the village limit of Puwakgahakadawala ; on the west by the village limit of Puwakgahakadawala, Puhulhenyaya sold to Makullapokuna Ratnayaka Mudiyansele Kawrala and others under the Waste Lands Ordinances, Puhulhenyayawatta sold to Adikari Mudiyansele Kirihamy under the Waste Lands Ordinances, Puhulhenyaya sold to Ratnayaka Lekamalage Bandirala under the Waste Lands Ordinances, Ihalawewa (tank and bund) to be declared the property of the Crown under the Waste Lands Ordinances, road from Koswatta to Mukalanhena, Puhulhenyaya sold to Makullapokuna Ratnayaka Mudiyansele Kawrala and others under the Waste Lands Ordinances, Puhulhenyaya sold to Adikari Mudiyansele Mudalihamy under the Waste Lands Ordinances, Puhulhenyaya (private).

NOTE.—The following lot lying within the above boundaries is excluded from this part of the order, and its extent of 23 perches is not included in the area of 38 acres 2 roods and 37 perches given above :—

Preliminary plan I,402.

Lot.	Name of Land.	Extent, A. R. P.
20	Minipittaniya (cemetery)	0 0 23

[For Diagram see page 1303.]

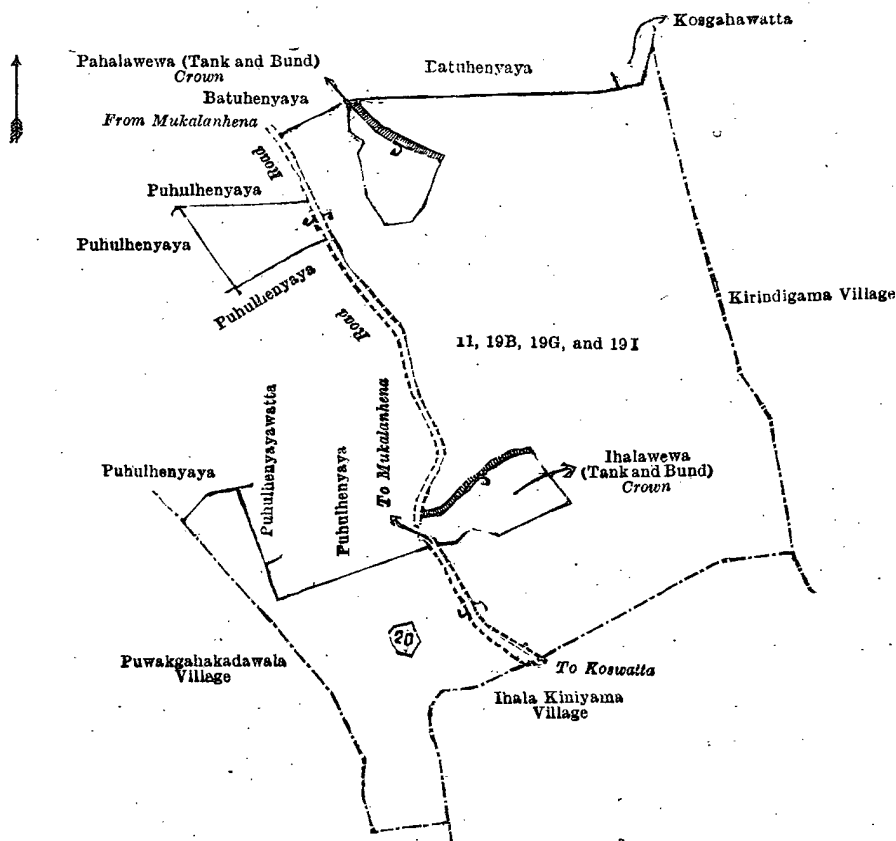
Kurunegala S. O. No. 1,486.

Order under Section 4, Sub-section (1), of "The Waste Lands Ordinances of 1897, 1899, 1900, and 1903,"
declaring Land to be Crown Property.

In the matter of the land commonly called or known as Walangasmukalana, situate in the village of Obodagedera, in the Udukaha korale south of the Dambadeni hatpattu of the Kurunegala District, in the North-Western Province, and of "The Waste Lands Ordinances of 1897, 1899, 1900, and 1903."

WHEREAS in pursuance of section 1 of the said Ordinances it was duly notified on the 26th day of February, 1915, that if no claim to the land commonly called or known as Walangasmukalana, situate in the village of Obodagedera, in the Udukaha korale south of the Dambadeni hatpattu of the Kurunegala District, in the North-Western Province, containing in extent 10 acres 3 roods and 34 perches, and shown as lot 1 in preliminary plan 490, as described in the annexed diagram was made to Norman Albert Hampton, Special Officer appointed under section 28 of the said Ordinances, within the period of three months from the date specified in such notice, such land would be declared the property of the Crown, and dealt with on account of the Crown (vide Notice No. 5,511) :

And whereas Gani Achchillage Ukku Banda made claim thereto, and whereas the said claimant has withdrawn his claim to the said land, I, Norman Albert Hampton, Special Officer appointed under section 28 of the said Ordinances, under and by virtue of the powers vested in me in that behalf by section 4 of the said Ordinances, do hereby on this 1st day of September, 1916, order and declare, under section 4, sub-section (1), of the said Ordinances, that the said land, as more fully described herein below, is the property of the Crown.



Surveyor-General's Office,
Colombo, April 28, 1916.

Scale of 8 Chains to an Inch.

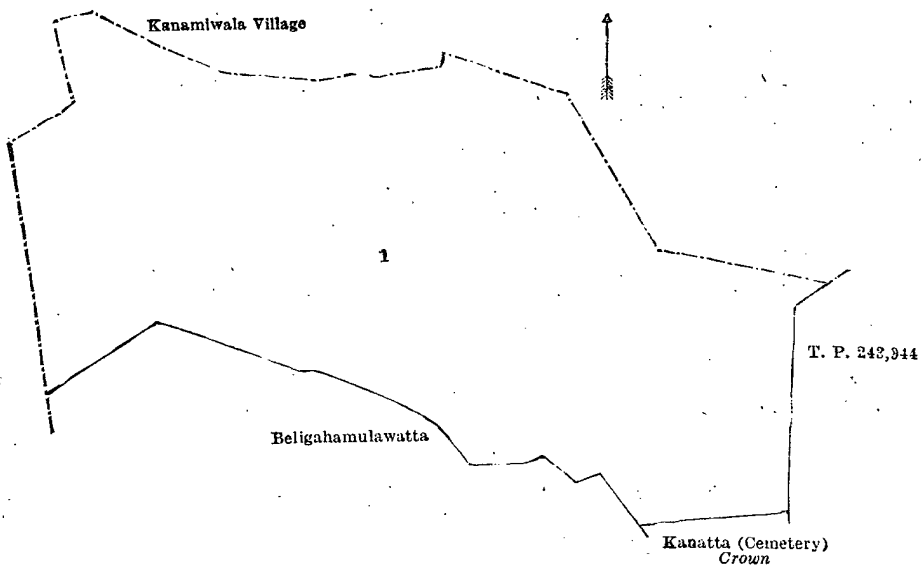
G. K. THORNHILL,
for Surveyor-General.

July 1, 1916.

J. M. DAVIES,
Special Officer.

Description of the Land referred to.

The land commonly called or known as Walangasmukalana; situated in the village of Obodagedera, in the Udukaha korale south of the Dambadeni hatpattu of the Kurunegala District, in the North-Western Province, containing in extent 10 acres 3 roods and 34 perches, shown as lot 1 in preliminary plan 490 and in the annexed diagram; and bounded as follows: on the north by the village limit of Kanamiwala; on the east by T.P. 243,944; on the south by Kanatta (cemetery) to be declared the property of the Crown under the Waste Lands Ordinances, Beligahamulawatta sold by the Crown; on the west by the village limit of Kanamiwala.



Surveyor-General's Office,
Colombo, August 10, 1916.

Scale of 4 Chains to an Inch.

G. K. THORNHILL,
for Surveyor-General.

September 1, 1916.

N. A. HAMPTON,
Special Officer.

Anuradhapura S. O. No. 811.

Order under Section 2 of "The Waste Lands Ordinances of 1897, 1899, 1900, and 1903,"
declaring Lands to be Crown Property.

In the matter of the lands commonly called or known as Karathapara (cart track), Mukalanyaya, &c., situate in the village of Oluwewa, in the Ihala Kelegam tulana of the Wilachchiya korale of the Nuwaragam palata, in the North-Central Province, and of "The Waste Lands Ordinances of 1897, 1899, 1900, and 1903."

THE notice required by section 1 of "The Waste Lands Ordinances of 1897, 1899, 1900, and 1903," having been duly published in manner prescribed by that section in respect of the above-named lands, (*vide* Notice No. 5,869), and no claim having been made to the said lands or to any interest therein within the period of three months from the date specified in the said notice, I, Thomas Graham Willett, Special Officer appointed under section 28 of the said Ordinances, under and by virtue of the powers vested in me in that behalf by section 2 of the said Ordinances, do hereby on this 23rd day of September, 1916, order and declare that the said lands, as more fully described herein below, situate in the village of Oluwewa, in the Ihala Kelegam tulana of the Wilachchiya korale of the Nuwaragam palata, in the North-Central Province, and shown as lots 1, 2, 3, 4, 5, 6, 7, 8, 9, 10, 11, 12, 14, 15, 27, 28, 29, 30, 35, 36, 37, 38, 39, 40 in preliminary plan 689 and in the annexed diagram, and containing in extent 499 acres and 25 perches, are the property of the Crown.

Description of the Lands referred to.

The following lots situated in the village of Oluwewa, in the Ihala Kelegam tulana of the Wilachchiya korale of the Nuwaragam palata, in the North-Central Province, as described in the annexed diagram:—

Preliminary plan 689.

Lot.	Name of Land.	Extent,	A.	R.	P.	Lot.	Name of Land.	Extent,	A.	R.	P.
1	Karathapara (cart track)	..	0	2	32	15	Puranawela-aswanata	..	2	3	36
2	Mukalanyaya, Bogahayaya, Wewa-kotuwa	..	73	2	21	27	Welapahalamukalana	..	34	3	17
3	Mukalanhene-ela (stream)	..	0	1	0	28	Wetiyawala-ela (stream)	..	0	0	34
4	Adipara (footpath)	..	0	0	21	29	Welamune-ela (stream)	..	0	0	8
5	Do. (do.)	..	0	0	10	30	Adipara footpath	..	0	0	9
6	Kiulegama-ela (stream)	..	0	0	9	35	Wekandebima (bund reservation)	..	3	1	32
7	Migahawewa-ela (stream)	..	0	0	7	36	Horrowa-ela, Wan-ela (channel and bund)	..	0	2	13
8	Adipara (footpath)	..	0	0	3	37	Welkatuwa and Kolongasyaya	..	94	1	3
9	Oluwewa (tank)	..	87	3	31	38	Wanlangamukalana	..	17	2	30
10	Wekandebima (reservation for tank bund)	..	4	1	2	39	Karathapara (path)	..	0	3	4
11	Akkaralangamukalana	..	10	0	25	40	Wewihalayaya, Bulugahayaya, Wewkatuwa	..	87	1	8
12	Elenagodayaya, Siyambalagahawalayaya	..	77	3	27				499	0	25
14	Oluwewa-ela (stream)	..	1	3	3						

and bounded as follows: on the north by the village limit of Halmillakulama, the village limit of Kiwulegama; on the east by the village limit of Migahawewa, the village limit of Dumupotagama, the village limit of Palugama (the road from Singharagama to Amunukole); on the south by the village limit of Amunukole; on the west by the village limit of Pahala Wetiyawa, the village limit of Halmillakulama.

NOTE.—The following lots lying within the above boundaries are excluded from this order, and their aggregate acreage of 52 acres 2 roods and 12 perches is not included in the acreage of 499 acres and 25 perches given above:—

Preliminary plan 689.

Lot.	Name of Land.	Extent,	A.	R.	P.	Lot.	Name of Land.	Extent,	A.	R.	P.
13	T. P. 155,348	..	7	2	14	A 24	Welapahalamukalana	..	0	0	36
A 16	Puranawela-aswanata	..	0	0	14	A 25	Do.	..	0	0	26
A 17	Do.	..	0	0	26	A 26	Puranawela-aswanata	..	0	0	9
A 18	Do.	..	0	1	0	A 31	Do.	..	0	1	18
A 19	Do.	..	0	0	12	A 32	Do.	..	0	0	13
A 20	Do.	..	0	0	9	A 33	Puranawela	..	42	1	20
A 21	Do.	..	0	0	17	A 34	Puranawelawana	..	0	2	23
A 22	Do.	..	0	0	23						
A 23	Do.	..	0	0	32				52	2	12

[For Diagram see page 1305]

Anuradhapura S. O. No. 812.

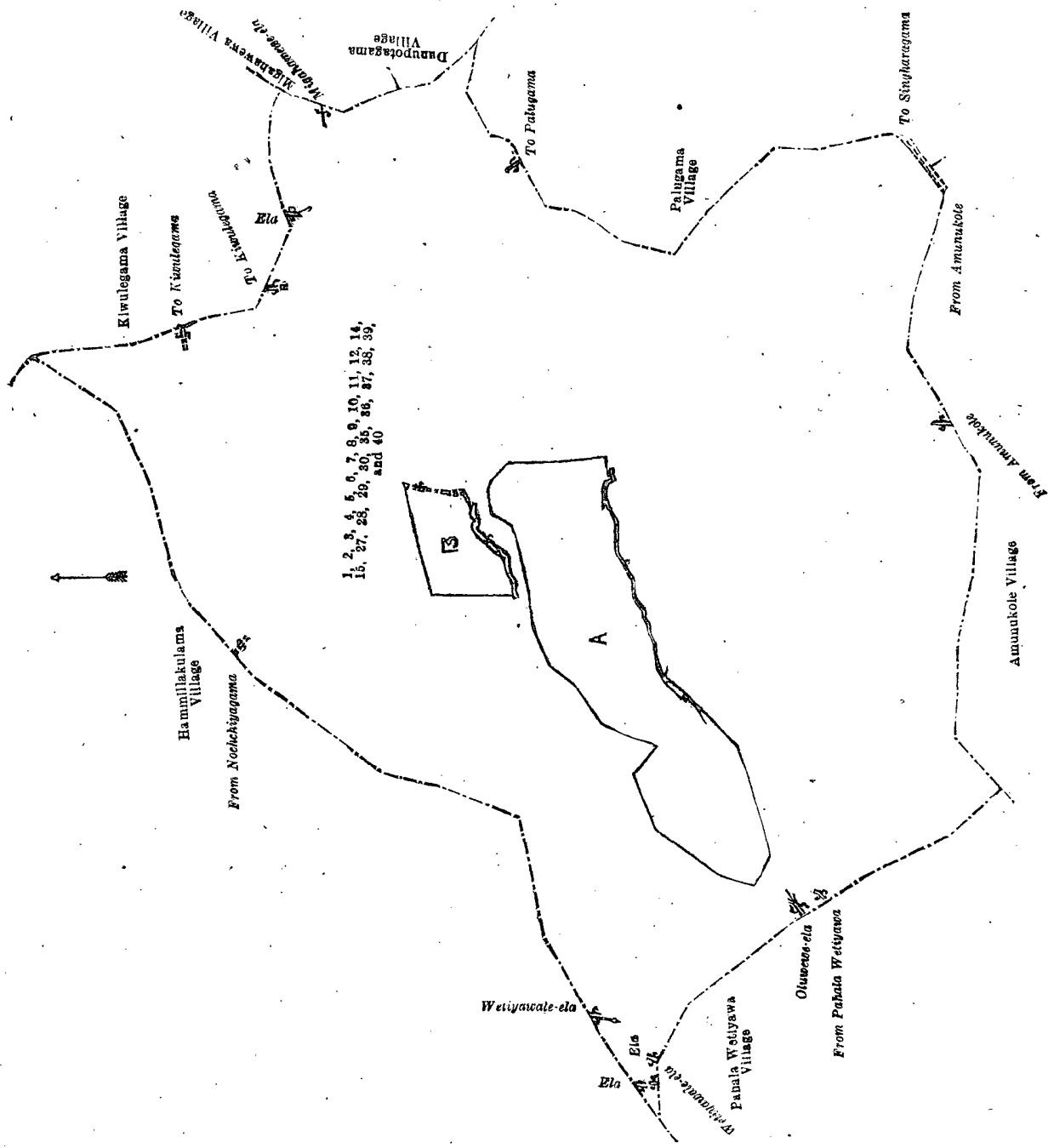
Order under Section 2 of "The Waste Lands Ordinances of 1897, 1899, 1900, and 1903,"
declaring Land to be Crown Property.

In the matter of the land commonly called or known as Minipittaniya para (path reservation to cemetery), situate in the village of Aluwaketuwala, in the Ihala Kende tulana of the Kende korale of the Nuwaragam palata, in the North-Central Province, and of "The Waste Lands Ordinances of 1897, 1899, 1900, and 1903."

THE notice required by section 1 of "The Waste Lands Ordinances of 1897, 1899, 1900, and 1903," having been duly published in manner prescribed by that section in respect of the above-named land (*vide* Notice No. 5,863), and no claim having been made to the said land or to any interest therein within the period of three months from the date specified in the said notice, I, Thomas Graham Willett, Special Officer appointed under section 28 of the said Ordinances, under and by virtue of the powers vested in me in that behalf by section 2 of the said Ordinances, do hereby on this 23rd day of September, 1916, order and declare that the said land, as more fully described herein below, situate in the village of Aluwaketuwala, in the Ihala Kende tulana of the Kende korale of the Nuwaragam palata, in the North-Central Province, and shown as lot 8B in preliminary plan 601 and in the annexed diagram, and containing in extent 4 perches, is the property of the Crown.

Description of the Land referred to.

The land commonly called or known as Minipittaniya para (path reservation to cemetery), situated in the village of Aluwaketuwala, in the Ihala Kende tulana of the Kende korale of the Nuwaragam palata, in the North-Central Province, containing in extent 4 perches, shown as lot 8B in preliminary plan 601 and in the annexed diagram; and bounded as follows: on the north by Minipittaniya (cemetery) declared to be the property of the Crown under the Waste Lands



Surveyor-General's Office,
Colombo, February 23, 1916.

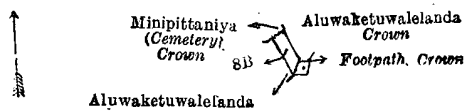
Scale of 16 Chains to an Inch.

G. K. THORNHILL,
for Surveyor-General.

September 23, 1916.

T. G. WILLETT,
Special Officer.

Ordinances, Aluwaketuwalelanda declared to be the property of the Crown under the Waste Lands Ordinances; on the east by Aluwaketuwalelanda declared to be the property of the Crown under the Waste Lands Ordinances; on the south by a footpath declared to be the property of the Crown under the Waste Lands Ordinances; on the west by Aluwaketuwalelanda declared to be the property of the Crown under the Waste Lands Ordinances.



Surveyor-General's Office,
Colombo, March 1, 1916.

Scale of 4 Chains to an Inch.

G. K. THORNHILL,
for Surveyor-General.

September 23, 1916.

T. G. WILLETT,
Special Officer.

Anuradhapura S. O. No. 813.

Order under Section 2 of "The Waste Lands Ordinances of 1897, 1899, 1900, and 1903,"
declaring Lands to be Crown Property.

In the matter of the lands commonly called or known as Nugagahalanda, Radagama-ela (stream), &c., situate in the village of Nekattegama, in the Pahala Kelegam tulana of the Wilachchiya korale of the Nuwaragam palata, in the North-Central Province, and of "The Waste Lands Ordinances of 1897, 1899, 1900, and 1903."

THE notice required by section 1 of "The Waste Lands Ordinances of 1897, 1899, 1900, and 1903," having been duly published in manner prescribed by that section in respect of the above-named lands (*vide* Notice No. 5,881), and no claim having been made to the said lands or to any interest therein within the period of three months from the date specified in the said notice, I, Thomas Graham Willett, Special Officer appointed under section 28 of the said Ordinances, under and by virtue of the powers vested in me in that behalf by section 2 of the said Ordinances, do hereby on this 23rd day of September, 1916, order and declare that the said lands, as more fully described herein below, situate in the village of Nekattegama, in the Pahala Kelegam tulana of the Wilachchiya korale of the Nuwaragam palata, in the North-Central Province, and shown as lots 1, 2, 3, 4, 5, 6, 7, 8, 9, 10, 11, 12, 13, 14, 15, 16, 19, 20, 21½, 22, 23, 24, 25, 26, 27, 28, 29, 30, 31, 32, 33, 34, 35, 36, 37, 38, 39, 40, 41, 42, 43 in preliminary plan 696 and in the annexed diagram, and containing in extent 658 acres 2 roods and 27 perches, are the property of the Crown.

Description of the Lands referred to.

The following lots situated in the village of Nekattegama, in the Pahala Kelegam tulana of the Wilachchiya korale of the Nuwaragam palata, in the North-Central Province, as described in the annexed diagram:—

Preliminary plan 696.									
Lot.	Name of Land.	Extent, A.	R.	P.	Lot.	Name of Land.	Extent, A.	R.	P.
1	Nugagahalanda	73	3	20	23	Caratta para (cart track)	0	1	0
2	Radagama-ela (stream)	0	1	25	24	Kadurugahayayehena	172	2	23
3	Kiulewalamukalana (forest)	45	1	22	25	Minipitiya (cemetery)	0	3	26
4	Radagama-ela (stream)	0	2	7	26	Landa (reservation for tank bund)	1	1	23
5	Paragawabima (reservation for road)	4	0	6	27	Pahugaswewa (tank bund)	0	3	8
6	Puttalam para (main road)	2	2	27	28	Caratta para (cart track)	1	0	27
7	Helambawalamukalana (forest)	82	3	2	29	Landa (reservation for tank bund)	1	1	4
8	Helambawalalanda	157	2	29	30	Diulgaskadawewa (abandoned tank bund)	0	3	37
9	Nugagahawewa (tank bund)	0	1	27	31	Landa (reservation for tank bund)	1	0	6
10	Landa (reservation for tank bund)	0	2	24	32	Helambawewa (abandoned tank bund)	0	2	27
11	Helamba-ela (stream)	0	2	29	33	Landa (reservation for tank bund)	2	0	15
12	Siyambalagahawewa (abandoned tank bund)	0	1	3	34	Bogahawewa (abandoned tank)	1	0	31
13	Landa (reservation for tank bund)	0	1	14	35	Siyambalagahamukalana (forest)	67	3	2
14	Nekattegamawewa (tank and bund)	23	2	32	36	Siyambalagaha-ela (stream)	0	1	17
15	Wekandebima (reservation for tank bund)	1	0	13	37	Kadawala-ela (stream)	0	0	36
16	Meegahakele (high jungle)	3	3	35	38	Landa (reservation for tank bund)	1	0	17
19	Wekandebima (reservation for tank bund)	0	3	9	39	Pahalawewa (abandoned tank bund)	0	3	15
20	Tisbamba (open land)	0	2	22	40	Pinpara (minor road)	2	0	34
21½	Paragawabima (reservation for road)	0	0	22	41	Landa (reservation for tank bund)	0	3	3
22	Paragawabima (reservation for cart track)	0	0	38	42	Ihalawewa (abandoned tank bund)	0	2	25
					43	Ela (stream)	0	0	5
							658	2	27

and bounded as follows: on the north by the village limit of Timbiriwewa, the village limit of Radagama; on the east by the village limit of Lindawewa, the village limit of Panankaniya; on the south by the village limit of Narangaswewa, topo plan 4; on the west by the village limit of Timbiriwewa.

NOTE.—The following lots lying within the above boundaries are excluded from this order, and their aggregate acreage of 9 acres and 9 perches is not included in the acreage of 658 acres 2 roods and 27 perches given above:—

Preliminary plan 696.			
Lot.	Name of Land.	Extent, A.	R. P.
A 17	Nekattegamapurawela	6	1 27
A 18	Nekattegamagangoda	0	3 28
A 21	Akkareidama (T. P. 298,084)	1	2 34
		9	0 9

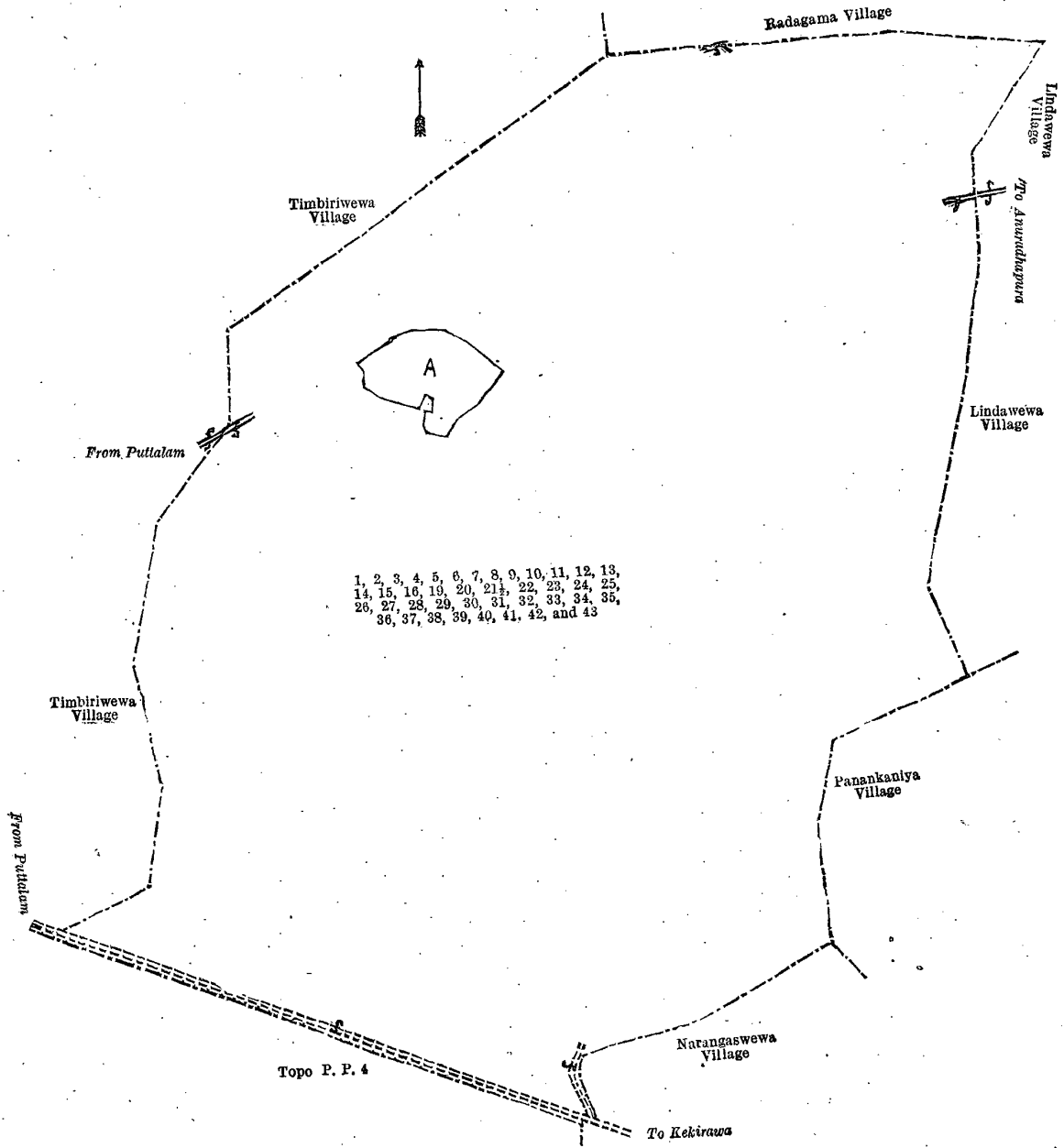
[For Diagram see page 1307.]

Anuradhapura S. O. No. 814.

Order under Section 2 of "The Waste Lands Ordinances of 1897, 1899, 1900, and 1903,"
declaring Lands to be Crown Property.

In the matter of the lands commonly called or known as Welvelakele, Maha-ela, and Oluwewe-ela (stream), &c., situate in the village of Pahala Wetiya, in the Pahala Kelegam tulana of the Wilachchiya korale of the Nuwaragam palata, in the North-Central Province, and of "The Waste Lands Ordinances of 1897, 1899, 1900, and 1903."

THE notice required by section 1 of "The Waste Lands Ordinances of 1897, 1899, 1900, and 1903," having been duly published in manner prescribed by that section in respect of the above-named lands (*vide* Notice No. 5,880), and no claim having been made to the said lands or to any interest therein within the period of three months from the date specified in the said notice, I, Thomas Graham Willett, Special Officer appointed under section 28 of the said Ordinances, under and by virtue of the powers vested in me in that behalf by section 2 of the said Ordinances, do hereby on this 23rd day of September, 1916, order and declare that the said lands, as more fully described herein below, situate in the village of Pahala Wetiya, in the Pahala Kelegam tulana of the Wilachchiya korale of the Nuwaragam palata, in the North-Central Province, and shown as lots 1, 2, 3, 4, 5, 6, 7, 11, 12 in preliminary plan 688 and in the annexed diagram, and containing in extent 280 acres 3 roods and 17 perches, are the property of the Crown.



Surveyor-General's Office,
Colombo, February 18, 1916.

Scale of 16 Chains to an Inch.

G. K. THORNHILL,
for Surveyor-General.

September 23, 1916.

T. G. WILLETT,
Special Officer.

Description of the Lands referred to.

The following lots situated in the village of Pahala Wetiya, in the Pahala Kelegam tulana of the Wilachchiya korale of the Nuwaragam palata, in the North-Central Province, as described in the annexed diagram:—

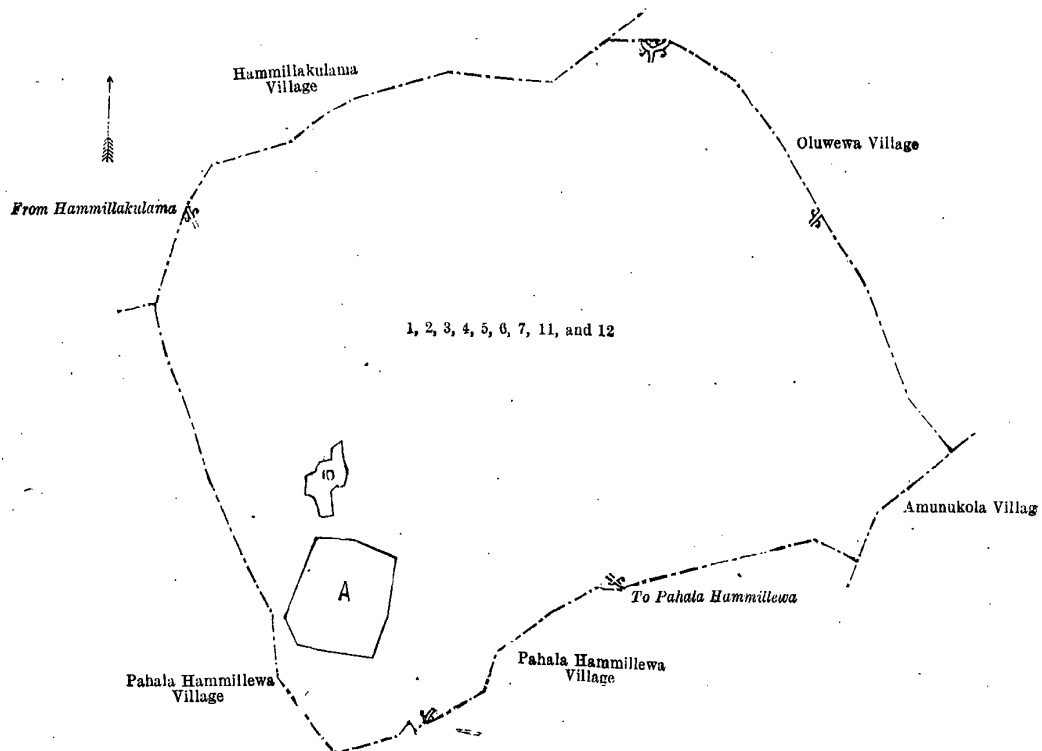
Preliminary plan 688.

Lot.	Name of Land.	Extent, A. R. P.	Lot.	Name of Land.	Extent, A. R. P.
1 ..	Welvelakele ..	98 0 35	7 ..	Maha-ela (stream) ..	1 0 4
2 ..	Maha-ela and Oluwewe-ela (streams) ..	1 2 12	11 ..	Para (path) ..	0 1 15
3 ..	Pahalawetiyawawewa (tank) ..	21 3 10	12 ..	Welhena ..	74 0 34
4 ..	Pahalawetiyawamukalana ..	79 3 18			
5 ..	Wekandabima (reservation for bund) ..	3 1 35			280 3 17
6 ..	Para (path) ..	0 1 14			

and bounded as follows: on the north by the village limit of Hammillakulama, the village limit of Oluwewa; on the east by the village limit of Oluwewa, the village limit of Amunukola; on the south by the village limit of Pahala Hammillewa; on the west by the village limit of Pahala Hammillewa, the village limit of Hammillakulama.

NOTE.—The following lots lying within the above boundaries are excluded from this order, and their aggregate acreage of 9 acres 2 roods and 10 perches is not included in the acreage of 280 acres 3 roods and 17 perches given above:—

Preliminary plan 688.			
Lot.	Name of Land.		Extent, A. R. P.
A 8	Welhena	0 1 5
A 9	Pahalawetiyawekumbura	7 3 28
10	Serupukatigahawatta	1 1 17
			9 2 10



Surveyor-General's Office,
Colombo, February 15, 1916.

Scale of 16 Chains to an Inch.

G. K. THORNHILL,
for Surveyor-General.

September 23, 1916.

T. G. WILLETT,
Special Officer.

Anuradhapura S. O. No. 815.

Order under Section 2 of "The Waste Lands Ordinances of 1897, 1899, 1900, and 1903," declaring Lands to be Crown Property.

In the matter of the lands commonly called or known as Kimbulaketugalemukalana, roek, &c., situate in the village of Kongahagama, in the Ihala Kelegama tulana of the Wilachchiya korale of the Nuwaragam palata, in the North-Central Province, and of "The Waste Lands Ordinances of 1897, 1899, 1900, and 1903."

THE notice required by section 1 of "The Waste Lands Ordinances of 1897, 1899, 1900, and 1903," having been duly published in manner prescribed by that section in respect of the above-named lands (*vide* Notice No. 5,864), and no claim having been made to the said lands or to any interest therein within the period of three months from the date specified in the said notice, I, Thomas Graham Willett, Special Officer appointed under section 28 of the said Ordinances, under and by virtue of the powers vested in me in that behalf by section 2 of the said Ordinances, do hereby on this 30th day of September, 1916, order and declare that the said lands, as more fully described herein below, situate in the village of Kongahagama, in the Ihala Kelegam tulana of the Wilachchiya korale of the Nuwaragam palata, in the North-Central Province, and shown as lots 1, 2, 3, 4, 5, 6, 7, 8, 9, 10, 11, 12, 13, 14, 15, 16, 17, 17½, 18, 19, 20, 21, 22, 23, 24, 25, 26, 27, 28, 29, 30, 31, 32, 33, 34, 35, 36, 37, 38, 39, 40, 41, 42, 43, 44, 45, 48, 49, 50, 51, 52, 53, 54 in preliminary plan 681 and in the annexed diagram, and containing in extent 486 acres 1 rood and 1 perch, are the property of the Crown.

Description of the Lands referred to.

The following lots situated in the village of Kongahagama, in the Ihala Kelegam tulana of the Wilachchiya korale of the Nuwaragam palata, in the North-Central Province, as described in the annexed diagram:—

Preliminary plan 681.					
Lot.	Name of Land.	Extent, A. R. P.	Lot.	Name of Land.	Extent, A. R. P.
1	Kimbulaketugalemukalana, gamamukalana	163 2 26	10	Kongahagamawewa (tank)	22 3 8
2	Rock	0 3 36	11	Wekandaidama (bund reservation)	0 1 15
3	Pond	0 0 7	12	Footpath	0 1 8
4	Footpath	0 1 1	13	Pansalwattehena	3 3 3
5	Hikgahayaya	10 1 21	14	Wekandaidama (bund reservation)	1 0 7
6	Panwewa-ela	0 0 12	15	Horowu-ela	0 1 29
7	Mailawalayaya	46 3 17	16	Tisbamba	0 0 25
8	Footpath	0 0 22	17	Do.	0 0 24
9	Hikgahayaya	44 1 10	17½	Footpath	0 0 4
			18	Tisbamba	0 2 13

Lot.	Name of Land.	Extent, A. R. P.	Lot.	Name of Land.	Extent, A. R. P.
19	Bund reservation	0 0 36	37	Ela	0 0 11
20	Footpath	0 0 6	38	Kumbukgahamukalana	2 2 15
21	Tisbamba	0 1 2	39	Adipara (footpath)	0 0 5
22	Bund reservation	0 1 19	40	Kumbukgahamukalana	0 3 13
23	Do.	0 1 0	41	Wekandebima (bund reservation)	0 1 4
24	Kumbukwewa (tank)	13 3 13	42	Do. (do.)	0 1 38
25	Kimbulaketugalayaya	24 1 25	43	Kumbukgahamukalana	1 1 13
26	Kimbulaketugala-ela (stream)	0 1 5	44	Adipara (footpath)	0 0 9
27	Kimbulaketugalamukalana	2 1 27	45	Kumbukgahamukalana	1 2 6
28	Minor road and footpath	2 0 36	48	Hikgahayaya	2 3 14
29	Usgalemukalana	79 2 14	49	Do.	18 1 39
30	Dikgalamukalana	11 3 36	50	Adipara (footpath)	0 0 23
31	Footpath	0 0 6	51	Palukumburekele	0 0 32
32	Minipitiya (cemetery)	1 0 0	52	Do.	4 1 16
33	Wekandebima (bund reservation)	0 2 11	53	Ela	0 0 11
34	Do. (do.)	0 1 4	54	Wiketugalahena	18 1 37
35	Adipara (footpath)	0 0 7			
36	Kumbukgahamukalana	0 1 20			486 1 1

and bounded as follows: on the north by the road from Amunukole to Acharigama, the village limit of Acharigama, the village limit of Tanuwagama; on the east by the village limit of Potanagama, the village limit of Siyambalagahagama; on the south by the village limit of Siyambalagahagama, the village limit of Epologama; on the west by the village limit of Ihala Keditokkuwa.

NOTE.—The following lots lying within the above boundaries are excluded from this order, and their aggregate acreage of 15 acres and 19 perches is not included in the acreage of 486 acres 1 rood and 1 perch given above:—

Preliminary plan 681.

Lot.	Name of Land.	Extent, A. R. P.
46	Kongahagamangoda	2 1 18
47	Kongahagamawela	12 3 1
		15 0 19

[For Diagram see page 1310.]

Anuradhapura S. O. No. 816.

Order under Section 2 of "The Waste Lands Ordinances of 1897, 1899, 1900, and 1903." declaring Lands to be Crown Property.

In the matter of the lands commonly called or known as Amunukolakele, para (path), &c., situate in the village of Amunukole, in the Ihala Kelegam tulana of the Wilachchiya korale of the Nuwaragam palata, in the North-Central Province, and of "The Waste Lands Ordinances of 1897, 1899, 1900, and 1903."

THE notice required by section 1 of "The Waste Lands Ordinances of 1897, 1899, 1900, and 1903," having been duly published in manner prescribed by that section in respect of the above-named lands (*vide* Notice No. 5,865), and no claim having been made to the said lands or to any interest therein within the period of three months from the date specified in the said notice, I, Thomas Graham Willett, Special Officer appointed under section 28 of the said Ordinances, under and by virtue of the powers vested in me in that behalf by section 2 of the said Ordinances, do hereby on this 30th day of September, 1916, order and declare that the said lands, as more fully described herein below, situate in the village of Amunukole, in the Ihala Kelegam tulana of the Wilachchiya korale of the Nuwaragam palata, in the North-Central Province, and shown as lots 1, 5, 6, 7, 8, 9, 10, 11, 12, 13, 16, 17, 22, 23, 25, 26, 29, 30, 34, 35, 36, 38, 39, 40, 41 in preliminary plan 680 and in the annexed diagram, and containing in extent 1,074 acres and 1 rood, are the property of the Crown.

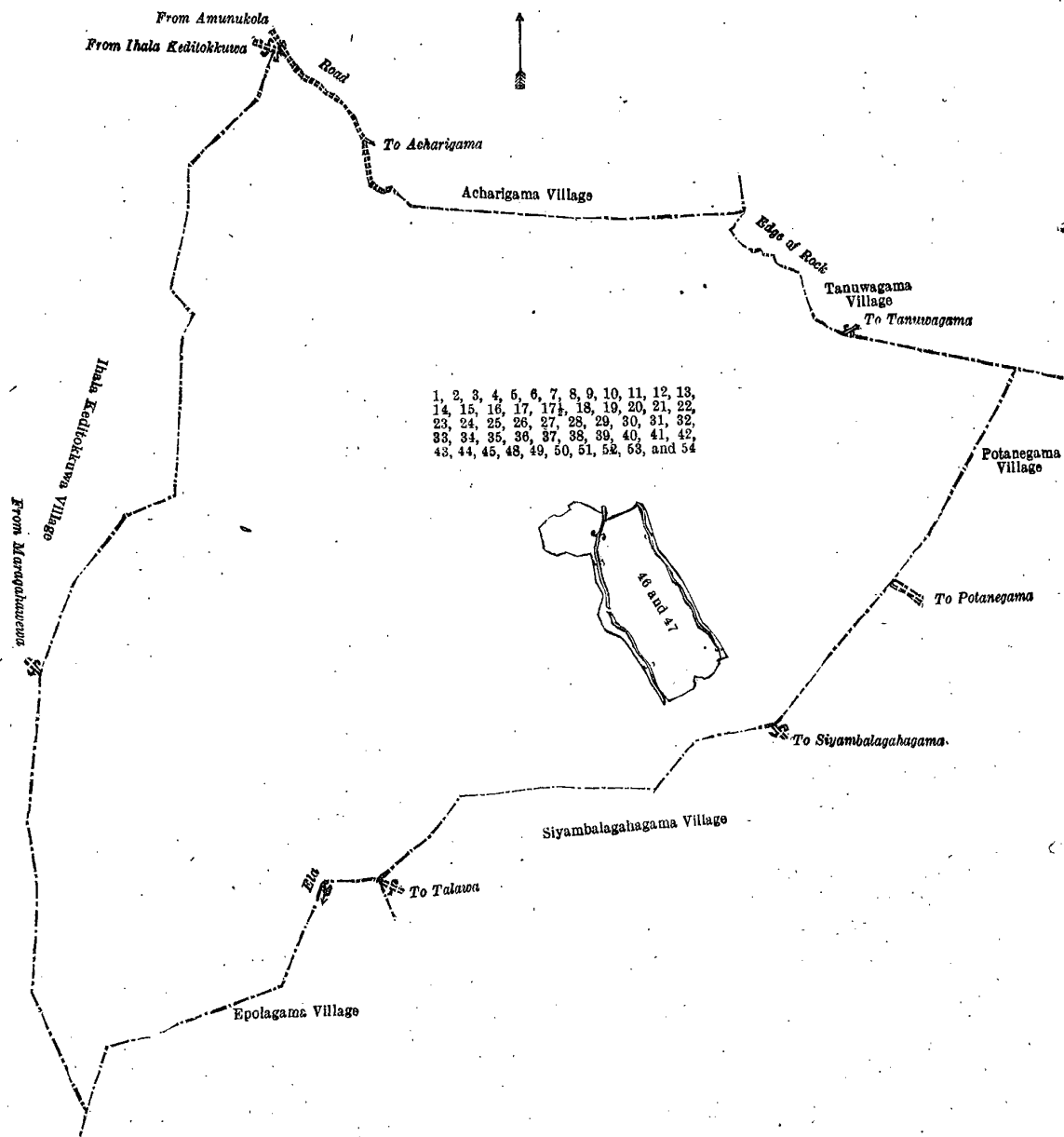
Description of the Lands referred to.

The following lots situated in the village of Amunukole, in the Ihala Kelegam tulana of the Wilachchiya korale of the Nuwaragam palata, in the North-Central Province, as described in the annexed diagram:—

Preliminary plan 680.

Lot.	Name of Land.	Extent, A. R. P.	Lot.	Name of Land.	Extent, A. R. P.
1	Amunukolakele	190 1 10	23	Tisbambabima	1 1 38
5	Para (path)	0 0 34	25	Wekandebima (reservation for tank bund)	0 1 21
6	Do.	1 0 23	26	Amunukolawewa (tank)	28 0 24
7	Tammana-ela (stream)	0 2 14	29	Amunukolakele	487 2 5
8	Minipitiyepara (path reservation to cemetery)	0 1 11	30	Ihalawewa (tank)	12 3 38
9	Minipittaniya (cemetery)	0 1 24	34	Wekandebima (reservation for tank bund)	1 2 3
10	Elapathwewa (abandoned tank)	4 0 13	35	Ihalawelekele	1 0 3
11	Wekandebima (reservation for tank bund)	1 1 1	36	Ihalawewa-ela (stream)	0 2 19
12	Tisbamba	1 0 9	38	Para (path)	1 1 20
13	Wekandepaulaidama <i>alias</i> Tisbambakele (reservation for tank bund)	0 3 27	39	Mahamillagalamukalana	70 2 1
16	Wekandebima (reservation for tank bund)	0 2 4	40	Katupotamukalana	264 3 15
17	Ela (stream)	0 1 11	41	Heen-ela (stream)	1 0 0
22	Karatta para (cart track)	1 1 33			1,074 0 1

and bounded as follows: on the north by the village limit of Oluwewa, the village limit of Palugama; on the east by the village limit of Tanuwagama; on the south by the village limit of Acharigama, the village limit of Ihala Keditokkuwa, the village limit of Pahala Keditokkuwa; on the west by the village limit of Halmillawa, the village limit of Pahala Wetiya, the village limit of Oluwewa.



Surveyor-General's Office,
Colombo, February 21, 1916.

Scale of 16 Chains to an Inch.

G. K. THORNHILL,
for Surveyor-General.

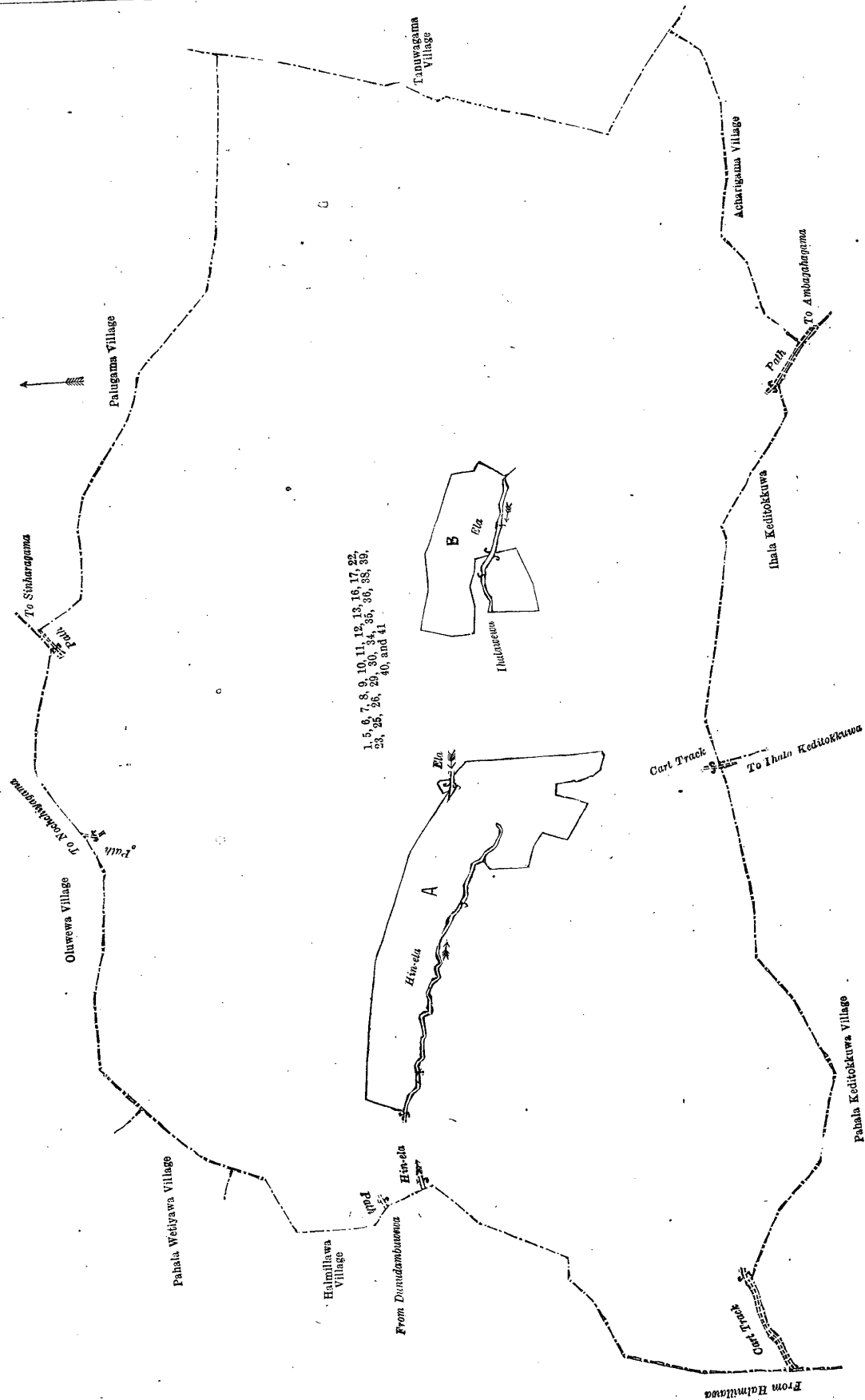
September 30, 1916.

T. G. WILLETT,
Special Officer.

NOTE.—The following lots lying within the above boundaries are excluded from this order, and their aggregate acreage of 61 acres and 38 perches is not included in the acreage of 1,074 acres and 1 perch given above :—

Preliminary plan 680.

Lot.	Name of Land.	Extent, A. R. P.	Lot.	Name of Land.	Extent, A. R. P.
A 2	Akkarewelawedibima	0 2 17	A 21	Kotuwela-akkarewedibima	0 0 13
A 3	Akkarewela para (path)	0 1 13	A 24	Gangoda	2 0 12
A 4	Akkarewela (T. Ps. 153,316 and 153,317)	8 0 23	B 27	Ihalawewakumbura	0 1 7
A 14	Harakgalawatta	0 0 38	B 28	Do. (T. P. 152,227)	5 0 34
A 15	Puranawela	17 0 4	B 31	Ihalawewa-akkarekumbura (T. P. 154,225)	2 1 16
A 15½	Puranawelalanda	0 1 7	B 32	Ihalawewakumbura	0 0 16
A 15¾	Do.	0 0 31	B 33	Puranawela	5 3 11
A 15¼	Do.	0 1 25	B 37	Ihalawelakumbura	3 3 2
A 18	Gangoda	3 2 21			
A 19	Kotuwela	6 0 3			
A 20	Akkareidama (T. Ps. 149,091, 276,080, 276,774)	4 2 25			61 0 38



Surveyor-General's Office,
Colombo, February 23, 1916.

September 30, 1916.

Scale of 16 Chains to an Inch.

T. G. WILLETT,
Special Officer.

G. K. THORNHILL,
for Surveyor-General.

Anuradhapura S. O. No. 817.

Order under Section 2 of "The Waste Lands Ordinances of 1897, 1899, 1900, and 1903,"
declaring Lands to be Crown Property.

In the matter of the lands commonly called or known as Gomadiyagalalanda, Accarawela-ela (stream), &c., situate in the village of Andarawewa, in the Andarawewa tulana of the Wilachchiya korale of the Nuwaragam palata, in the North-Central Province, and of "The Waste Lands Ordinances of 1897, 1899, 1900, and 1903."

THE notice required by section 1 of "The Waste Lands Ordinances of 1897, 1899, 1900, and 1903," having been duly published in manner prescribed by that section in respect of the above-named lands (*vide* Notice No. 5,870), and no claim having been made to the said lands or to any interest therein within the period of three months from the date specified in the said notice, I, Thomas Graham Willett, Spécial Officer appointed under section 28 of the said Ordinances, under and by virtue of the powers vested in me in that behalf by section 2 of the said Ordinances, do hereby on this 25th day of September, 1916, order and declare that the said lands, as more fully described herein below, situate in the village of Andarawewa, in the Andarawewa tulana of the Wilachchiya korale of the Nuwaragam palata, in the North-Central Province, and shown as lots 1, 1A, 1B, 1D, 1E, 2, 3, 4, 5, 10, 11, 12½, 15, 20, 21, 22, 24, 25, 26, 27, 28, 29, 30, 33, 34, 35, 36, 37, 38, 39, 40, 41, 42, 43, 45, 46, 47, 48, 49, 50, 51, 52, 53, 14, 17 in preliminary plan 663 and in the annexed diagrams, and containing in extent 3,368 acres 2 roods and 26 perches, are the property of the Crown.

Description of the Lands referred to.

The following lots situated in the village of Andarawewa, in the Andarawewa tulana of the Wilachchiya korale of the Nuwaragam palata, in the North-Central Province, as described in the annexed diagrams:—

I.—Preliminary plan 663.

Lot.	Name of Land.	Extent, A. R. P.	Lot.	Name of Land.	Extent, A. R. P.
1	Gomadiyagalalanda	1,036 0 39	33	Sarasungalakele (forest)	4 3 8
1A	Accarawela-ela (stream)	0 0 5	34	Gomadiyagala (rock)	1 3 10
1B	Nabadawalalandu (stream reservation)	1 0 15	35	Gomadiyagalakele (forest)	0 3 31
1D	Galgodahenyaya (chena reserve)	172 0 17	36	Sarasungala (rock)	9 2 29
1E	Wewalalanda	24 0 25	37	Footpath	0 0 24
2	Bendapuwalemukalana (forest)	1,939 0 22	38	Mukalana (forest)	12 3 13
3	Accarawela-ela (stream)	0 2 23	39	Pinpara (cart track)	6 0 37
4	Galpotta-ela (stream)	1 3 9	40	Ihala Andarawewa-ela (stream)	0 0 19
5	Footpath	0 1 20	41	Ihala Andarawewa (tank and bund)	20 2 12
10	Gansabhawa path	4 0 19	42	Ihala Andarawewakele (forest) (reservation for tank bund)	2 0 9
11	Main road	5 2 24	43	Horow-ela (stream)	0 0 22
12½	Ambagahawatta <i>alias</i> Wekandabima	1 0 24	45	Kadahatarewa-ela (stream)	2 1 5
15	Cart track	0 2 16	46	Kadahatarewawewa (abandoned tank bund)	0 3 7
20	Dambagahahena	1 1 12	47	Kongahawewa (abandoned tank bund)	1 2 15
21	Gansuriyagaha-accarewedibima	0 3 11	48	Maduragamawewa (abandoned tank bund)	1 3 11
22	Tisbamba	2 0 31	49	Maduragama-ela (stream)	0 1 26
24	Tibbotulanda (reservation for tank bund)	0 2 11	50	Dikwewa (abandoned tank bund)	1 3 12
25	Cemetery	0 1 37	51	Ihala Surambawewa (abandoned tank bund)	1 0 28
26	Thalakwalamukalana (reservation for a footpath)	0 0 17	52	Ihala Surambawewa-ela (stream)	0 1 2
27	Footpath	0 0 28	53	Tibbotuwewa (abandoned tank bund)	0 3 24
28	Andarawewa (tank and bund)	100 2 35			
29	Pansalalanda (reservation for tank bund)	3 2 24			
30	Footpath	0 0 2			3,367 2 10

and bounded as follows: on the north by the village limit of Adampane, the boundary of the Nuwaragam korale, the village limit of Eramuduwegama (a road to Anuradhapura); on the east by the village limit of Maha Bulankulam (irrigation channel), the boundary of the Nuwaragam korale (the village limit of Pahala Talawa), (the road to Ihala Talawa), the boundary of the Nuwaragam korale (the village limit of Wetiya, the village limit of Helambewa); on the south by the village limit of Pahamunegama, the village limit of Dumupotagama; on the west by the village limit of Sinharagama, the village limit of Relapanawewa, the village limit of Adampane, a path from Adampane.

NOTE.—The following lots lying within the above boundaries are excluded from this part of the order, and their aggregate acreage of 128 acres 2 roods and 36 perches is not included in the acreage of 3,367 acres 2 roods and 10 perches given above:—

Preliminary plan 663.

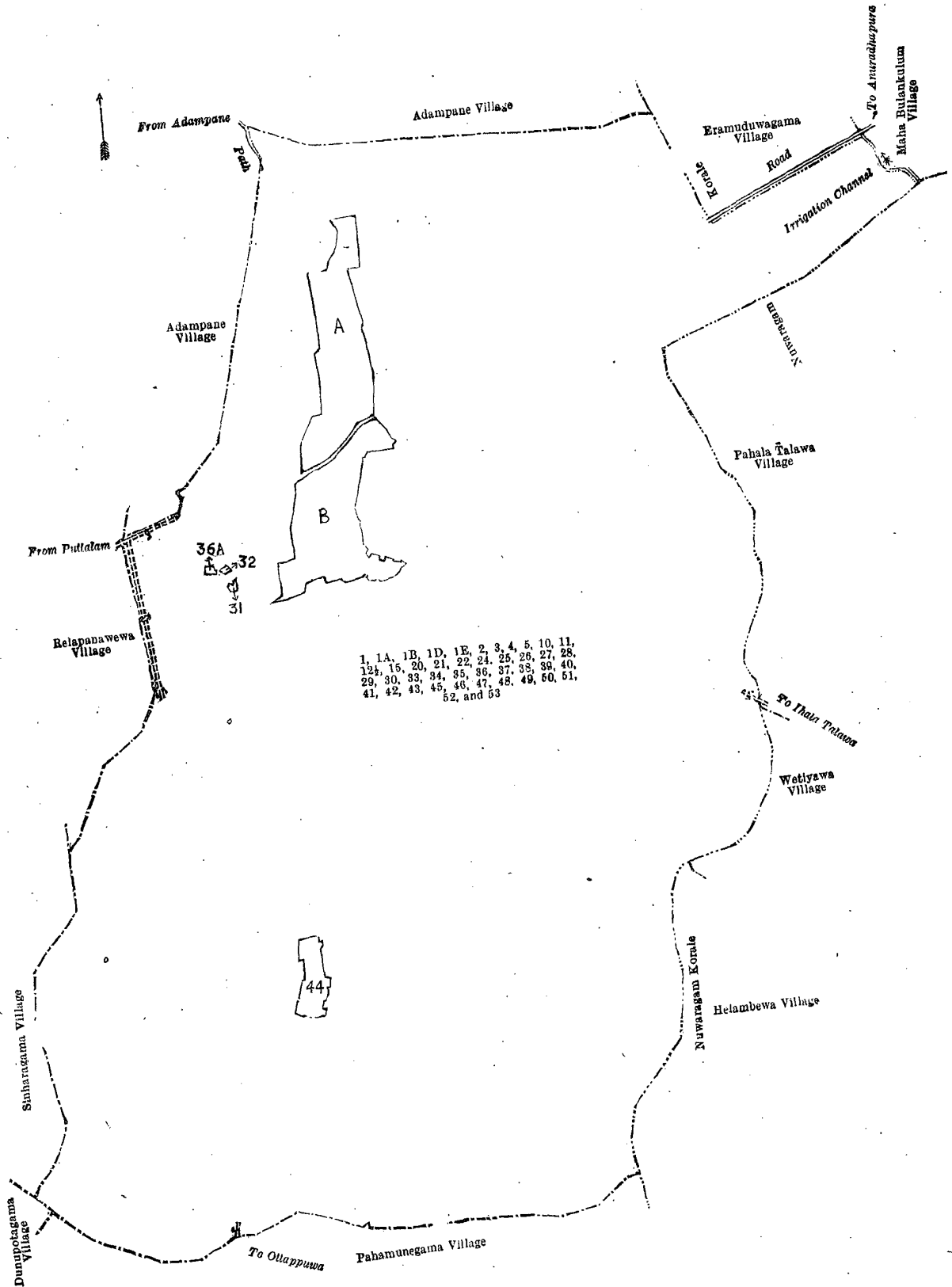
Lot.	Name of Land.	Extent, A. R. P.	Lot.	Name of Land.	Extent, A. R. P.
A 1C	Nabadawalalanda	7 1 24	B 18	Diwulgahawela	1 2 29
A 6	Maha-accarawela (T. P. 135,587, &c.)	49 1 18	B 19	Do.	0 1 39
A 7	Do.	0 0 30	B 21½	Lunupitiyelanda	0 2 25
A 8	Do.	0 3 17	B 23	Gangoda	4 3 30
A 9	Do.	0 0 17	31	Pansalaidama	0 1 37
A 13	Gonadiyagalelanda (reservation for road)	1 1 1	32	Banamaduwa	0 1 22
A 17	Accare-idama	0 1 35	36A	Andarawewa Pansala	0 1 10
B 12	Kongaha-accara, T. Ps. 135,527, &c.	49 0 33	44	Puranawela	10 1 8
B 14	Horow-ela (stream)	0 2 21			128 2 36

[For Diagram see page 1313.]

II.—Preliminary plan 663.

Lot.	Name of Land.	Extent, A. R. P.
14	Horow-ela (stream)	0 2 21

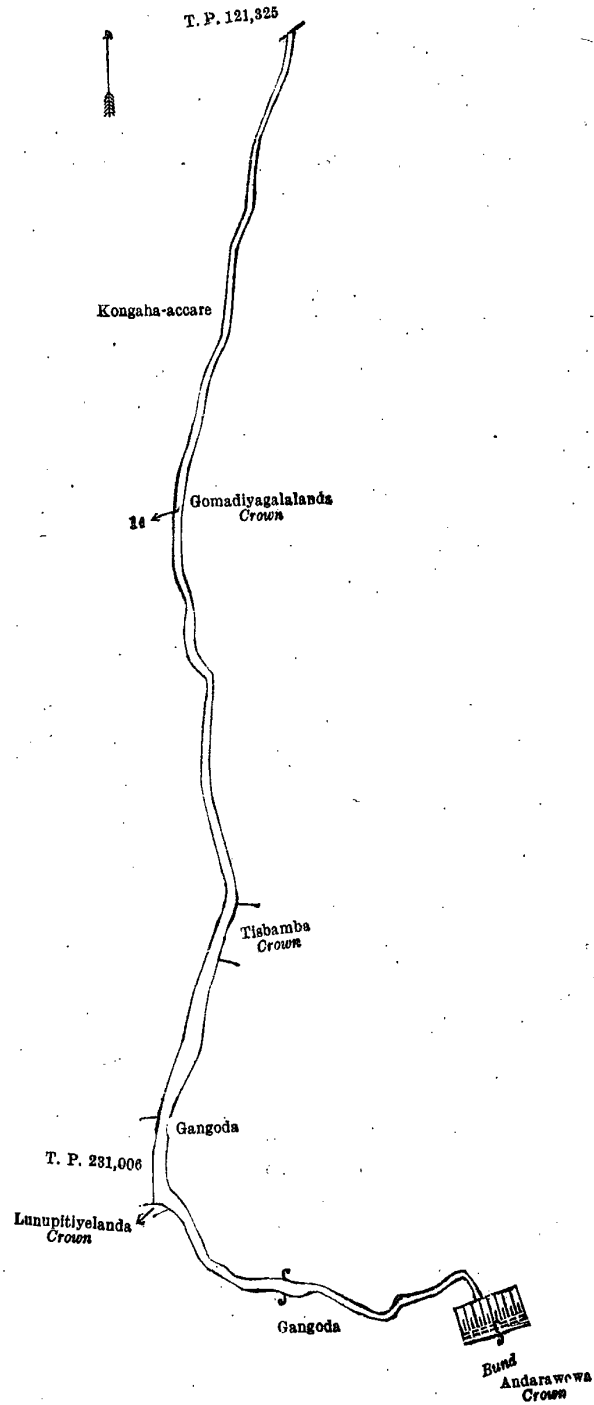
and bounded as follows: on the north by T. P. 121,325; on the east by Gomadiyagalalanda claimed by the Crown, Tisbamba claimed by the Crown, Gangoda claimed by Tikiri Banda, Vel-Vidane, and others; on the south by Andarawewa claimed by the Crown (a bund), Gangoda claimed by Tikiri Banda, Vel-Vidane, and others, Lunupitiyelanda claimed by the Crown; on the west by T. P. 231,006, Kongaha-accara claimed by Relapanawa Sabapathi and others.



Surveyor-General's Office,
Colombo, January 27, 1916.

Scale of 32 Chains to an Inch.

G. K. THORNHILL,
for Surveyor-General.



Surveyor-General's Office,
Colombo, January 27, 1916.

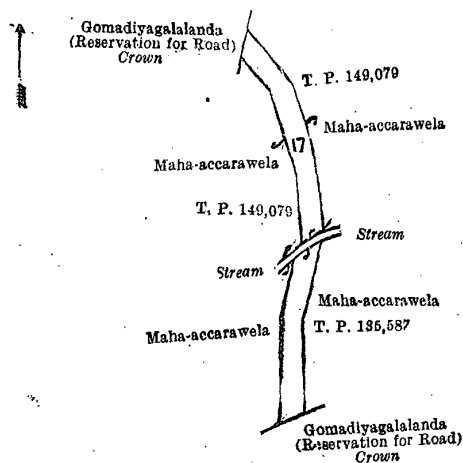
Scale of 4 Chains to an Inch.

G. K. THORNHILL,
for Surveyor-General.

III.—Preliminary plan 663.

Lot.	Name of Land.	Extent, A. R. P.
17	Accareidama (footpath and reservation)	0 1 35

and bounded as follows : on the north by T. P. 149,073 ; on the east by Maha-accarawela claimed by Wannihami Arachchi and others, a stream, Maha-accarawela claimed by Wannihami Arachchi and others, T. P. 135,587 ; on the south by Gomadiyagalalanda (reservation for road) claimed by the Crown ; on the west by Maha-accarawela claimed by Wannihami Arachchi and others, a stream, T. P. 149,079, Maha-accarawela claimed by Wannihami Arachchi and others, Gomadiyagalalanda claimed by the Crown.



Surveyor-General's Office,
Colombo, January 27, 1916.

Scale of 4 Chains to an Inch.

G. K. THORNHILL,
for Surveyor-General.

September 25, 1916.

T. G. WILLETT,
Special Officer.

Anuradhapura S. O. No. 818.

Order under Section 2 of "The Waste Lands Ordinances of 1897, 1899, 1900, and 1903," declaring Lands to be Crown Property.

In the matter of the lands commonly called or known as Palugahamukalana, Dombawalagamalandawewukotuwa, &c., situate in the village of Dombawalagama, in the Ihala Kelegam tulana of the Wilachchiya korale of the Nuwaragam palata, in the North-Central Province, and of "The Waste Lands Ordinances of 1897, 1899, 1900, and 1903."

THE notice required by section 1 of "The Waste Lands Ordinances of 1897, 1899, 1900, and 1903," having been duly published in manner prescribed by that section in respect of the above-named lands (*vide* Notice No. 5,866), and no claim having been made to the said lands or to any interest therein within the period of three months from the date specified in the said notice, I, Thomas Graham Willett, Special Officer appointed under section 28 of the said Ordinances, under and by virtue of the powers vested in me in that behalf by section 2 of the said Ordinances, do hereby on this 23rd day of September, 1916, order and declare that the said lands, as more fully described herein below, situate in the village of Dombawalagama, in the Ihala Kelegam tulana of the Wilachchiya korale of the Nuwaragam palata, in the North-Central Province, and shown as lots 1, 2, 3, 4, 5, 6, 7, 8, 9, 10, 12, 13, 14, 16, and 17 in preliminary plan 668 and in the annexed diagram, and containing in extent 388 acres 1 rood and 38 perches, are the property of the Crown.

Description of the Lands referred to.

The following lots situated in the village of Dombawalagama, in the Ihala Kelegam tulana of the Wilachchiya korale of the Nuwaragam palata, in the North-Central Province, as described in the annexed diagram:—

Preliminary plan 668.

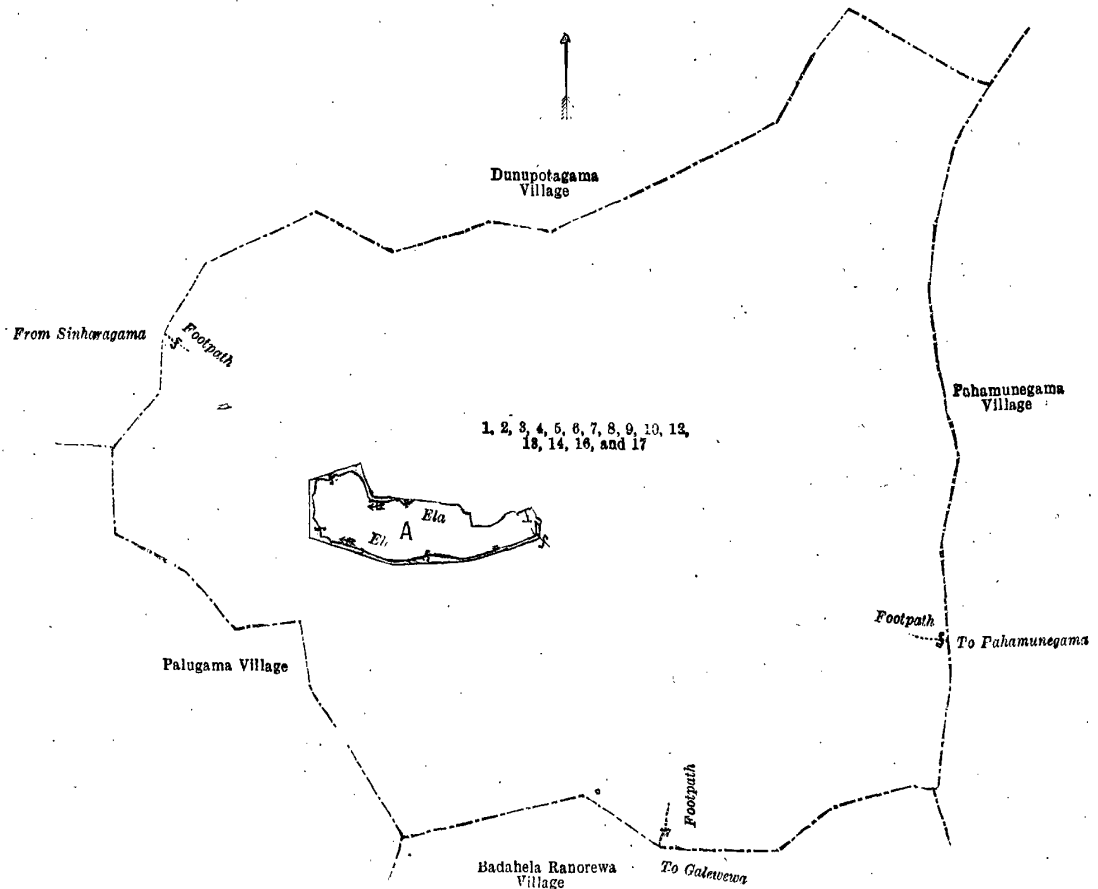
Lot.	Name of Land.	Extent, A. R. P.	Lot.	Name of Land.	Extent, A. R. P.
1	Palugahamukalana	29 2 24	10	Wekandebima (reservation for tank bund)	1 2 8
2	Dombawalagamalandawewukotuwa	168 2 6	12	Ela (channel)	0 1 2
3	Wewihalemukalana	2 3 10	13	Kumbureaswanatekele	0 3 28
4	Do.	8 3 9	14	Ela (channel)	0 0 11
5	Para (path)	0 0 23	16	Para (path)	0 0 22
6	Wewukatuwa	50 0 15	17	Wekandepaulamukalana, Welkatuwe-mukalana	99 2 26
7	Para (path)	0 0 17			
8	Dombawalagamawewa (tank and bund)	24 3 0			
9	Wekandebima (reservation for tank bund)	0 3 37			
					388 1 38

and bounded as follows: on the north by the village limit of Dunupotagama; on the east by the village limit of Pahamunegama; on the south by the village limit of Badahela Ranorewa; on the west by the village limit of Palugama, the village limit of Dunupotagama.

NOTE.—The following lots lying within the above boundaries are excluded from this order, and their aggregate acreage of 10 acres 2 roods and 19 perches is not included in the acreage of 388 acres 1 rood and 38 perches given above:—

Preliminary plan 668.

Lot.	Name of Land.	Extent, A. R. P.
A 11	Puranawela	0 0 35
A 15	Do.	10 1 24
		10 2 19



Surveyor-General's Office,
Colombo, February 19, 1916.

Scale of 16 Chains to an Inch.

G. K. THORNHILL,
for Surveyor-General.

September 23, 1916.

T. G. WILLETT,
Special Officer.

Anuradhapura S. O. No. 819.

Order under Section 2 of "The Waste Lands Ordinances of 1897, 1899, 1900, and 1903,"
declaring Lands to be Crown Property.

In the matter of the lands commonly called or known as Dambagahamukalana (forest), Boradamanagahakele, &c., situate in the village of Diulgaskada, in the Alut Kadawat tulana of the Kadawat korale of the Nuwaragam palata, in the North-Central Province, and of "The Waste Lands Ordinances of 1897, 1899, 1900, and 1903."

THE notice required by section 1 of "The Waste Lands Ordinances of 1897, 1899, 1900, and 1903," having been duly published in manner prescribed by that section in respect of the above-named lands (*vide* Notice No. 5,883), and no claim having been made to the said lands or to any interest therein within the period of three months from the date specified in the said notice, I, Thomas Graham Willett, Special Officer appointed under section 28 of the said Ordinances, under and by virtue of the powers vested in me in that behalf by section 2 of the said Ordinances, do hereby on this 23rd day of September, 1916, order and declare that the said lands, as more fully described herein below, situate in the village of Diulgaskada, in the Alut Kadawat tulana of the Kadawat korale of the Nuwaragam palata, in the North-Central Province, and shown as lots 1, 2, 3A, 3B, 4, 5, 5A, 5B, 6, 7, 8A, 8B, 8C, 8D, 8E, 9, 9A, 9B, 11, 12, 13, 14, 15, 16, 17, 18, 19, 20, 21, 22, 23 in preliminary plan 617, and in the annexed diagram, and containing in extent 1,066 acres and 13 perches, are the property of the Crown.

Description of the Lands referred to.

The following lots situated in the village of Diulgaskada, in the Alut Kadawat tulana of Kadawat korale of the Nuwaragam palata, in the North-Central Province, as described in the annexed diagram:—

Preliminary plan 617.

Lot.	Name of Land.	Extent, A.	R.	P.	Lot.	Name of Land.	Extent, A.	R.	P.
1	Dambagahamukalana (forest)	92	2	30	8E	Pinpara reservation	0	1	4
2	Boradamanagahakele	62	1	9	9	Diulgaskadamukalana (forest)	4	2	20
3A	Landukele	0	2	6	9A	Do. (chena reservation)	25	1	31
3B	Do.	0	2	12	9B	Do.	4	0	14
4	Kohombagaswewamukalana	74	2	18	11	Diulgaskadamukalana <i>alias</i> Palugaha-	385	1	0
5	Diulgaskadalandukele	136	2	4		mukalana			
5A	Do. (chena reserve)	111	1	3	12	Ela (stream)	0	0	39
5B	Do. (do.)	61	2	0	13	Ela (do.)	0	1	14
6	Pelamoratondiya (forest)	20	3	22	14	Ela (do.)	1	1	15
7	Diulgaskadawewa (tank and bund)	73	2	6	15	Kudadiulgaskadawekanda (palu tank			
8A	Accarawelehena	0	1	22		and bund)	1	0	3
8B	Do.	0	1	3	16	Cart track	2	3	10
8C	Pinpara reservation	0	0	7	17	Stream	0	0	16
8D	Stream reservation	0	0	32	18	Ela	0	1	32

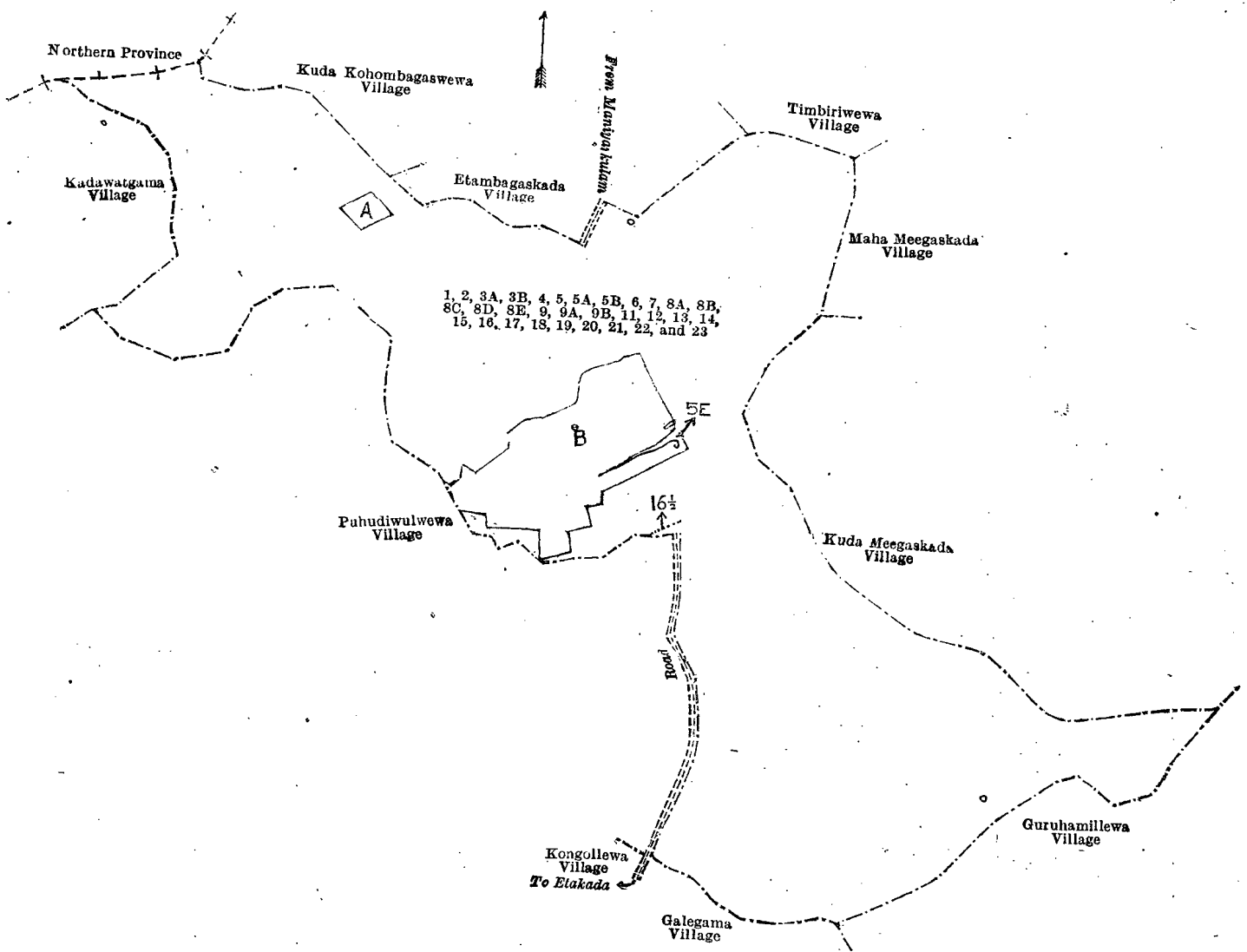
Lot.	Name of Land.	Extent, A. R. P.	Lot.	Name of Land.	Extent, A. R. P.
19 ..	Footpath 0 0 22	23 ..	Mahakohombagaswekanda (palu tank and bund) 0 1 27
20 ..	Ela (stream) 0 1 10			
21 ..	Kadawala-ela (stream) 2 3 18			
22 ..	Ela (stream) 1 0 4			
					1,066 0 13

and bounded as follows: on the north by the boundary of the Northern Province, the village limit of Kudakohombagaswewa, the village limit of Etambagaskada (the road from Maniyarkulam to Etakada), the village limit of Timbiriwewa; on the east by the village limit of Maha Meegaskada, the village limit of Kuda Meegaskada; on the south by the village limit of Guruhamillewa, the village limit of Galegama; on the west by the village limit of Kongollewa, the village limit of Puhudiwulwewa (the road from Etakada to Maniyarkulam), the village limit of Puhudiwulwewa, the village limit of Kadawatagama.

NOTE.—The following lots lying within the above boundaries are excluded from this order, and their aggregate acreage of 87 acres 2 roods and 29 perches is not included in the acreage of 1,066 acres and 13 perches given above:—

Preliminary plan 617.

Lot.	Name of Land.	Extent, A. R. P.	Lot.	Name of Land.	Extent, A. R. P.
A 3 ..	Kohombagaswewa-accaraidama 4 0 0	B 9E ..	Alutaccara 3 1 36
A 4A ..	Do. 0 0 12	B 9F ..	Accarawela (part of T. P. 274,367) 0 0 15
A 4B ..	Do. 0 0 14	B 9G ..	Do. (parts of T. Ps. 274,368 and 221,271) 0 0 22
5E ..	Accaraidana (part of T. P. 257,170) 0 0 15	B 9H ..	Do. (part of T. P. 257,168) 0 0 6
B 5C ..	Do. (parts of T. Ps. 221,271, &c.) 1 0 0	B 10 ..	Puranawela (parts of T. P. 222,912, 213,787, and 274,978) 15 3 5
B 5D ..	Do. (part of T. P. 257,170) 0 0 4	16½ ..	Footpath 0 0 8
B 5F ..	Do. (part of T. P. 222,912) 0 0 5			
B 8 ..	Accarawela (parts of T. Ps. 213,787, &c.) 58 3 0			
B 9C ..	Alutaccara 1 0 34			
B 9D ..	Do. 2 3 13			
					87 2 29



Surveyor-General's Office,
Colombo, February 7, 1916.

Scale of 32 Chains to an Inch.

G. K. THORNHILL,
for Surveyor-General.

September 23, 1916.

T. G. WILLET,
Special Officer.

Anuradhapura S. O. No. 820.

Order under Section 2 of "The Waste Lands Ordinances of 1897, 1899, 1900, and 1903,"
declaring Lands to be Crown Property.

In the matter of the lands commonly called or known as Adampanemukalana, part of Talawa-oya, &c., situate in the village of Adampane, in the Andarawewa tulana of the Wilachchiya korale of the Nuwaragam palata, in the North-Central Province, and of "The Waste Lands Ordinances of 1897, 1899, 1900, and 1903."

THE notice required by section 1 of "The Waste Lands Ordinances of 1897, 1899, 1900, and 1903," having been duly published in manner prescribed by that section in respect of the above-named lands (*vide* Notice No. 5,873), and no claim having been made to the said lands or to any interest therein with the period of three months from the date specified in the said notice, I, Thomas Graham Willett, Special Officer appointed under section 28 of the said Ordinances, under and by virtue of the powers vested in me in that behalf by section 2 of the said Ordinances, do hereby on this 23rd day of September, 1916, order and declare that the said lands, as more fully described herein below, situate in the village of Adampane, in the Andarawewa tulana of the Wilachchiya korale of the Nuwaragam palata, in the North-Central Province, and shown as lots 1, 2, 4, 6, 7, 8, 9, 10, 11, 12, 13, 14, 14A, 14B, 14C, 14D, 14E, 15, 16, 17, 18, 19, 20, 21, 22, 25, 26, 27, 28, 31½, 35, 36, 36½, 37, 38, 43, 44, 45, 50 in preliminary plan 659 and in the annexed diagram, and containing in extent 2,249 acres 2 roods and 15 perches, are the property of the Crown.

Description of the Lands referred to.

The following lots situated in the village of Adampane, in the Andarawewa tulana of Wilachchiya korale of the Nuwaragam palata, in the North-Central Province, as described in the annexed diagram:—

Preliminary plan 659.

Lot.	Name of Land.	Extent, A. R. P.	Lot.	Name of Land.	Extent, A. R. P.
1	Adampanemukalana	208 1 17	18	Yoda-ela	0 2 13
2	Part of Talawa-oya	7 3 16	19	Ela	0 1 11
4	Adipara (footpath)	0 0 16	20	Adampanemukalana	373 1 26
6	Landa (bund reservation)	4 0 27	21	Habawewa (abandoned tank and bund)	0 2 32
7	Periyankallawewa (tank and bund)	88 0 15	22	Ela	0 1 25
8	Horow-ela	0 2 7	25	Mediwewa (tank and bund)	0 3 12
9	Adipara (footpath)	0 0 7	26	Ela	0 0 36
10	Tammanekalla-ela	0 2 18	27	Kirimetiawawewa (tank and bund)	14 2 27
11	Adipara (footpath)	1 0 15	28	Landa (bund reservation)	0 3 30
12	Acharyagamamukalana	61 0 35	31½	Wan-ela	0 2 34
13	Acharyagamawewa (abandoned tank and bund)	0 3 36	35	Landa (bund reservation)	1 3 33
14	Acharyagamalanda	753 2 25	36	Adampanawewa (tank and bund)	68 2 2
14A	Gomadiyagalammukalanehena	6 2 36	36½	Ela	0 0 3
14B	Palugahahenyaya (chena reservation)	220 1 22	37	Minipitiya	1 0 4
14C	Tisbamba	5 2 6	38	Ela	0 1 13
14D	Do.	0 2 33	43	Adipara (footpath)	0 0 23
14E	Gomadiyagala, Mukalanahena, and Palugahahenyaya	229 0 25	44	Labugamawewa (tank and bund)	60 2 8
15	Lunu-ela	9 1 9	45	Landa (bund reservation)	3 2 38
16	Adampanemukalana	121 2 18	50	Labugama-accarawedibima	0 0 14
17	Adipara (footpath)	0 1 8			2,249 2 15

and bounded as follows: on the north by the village limit of Bellankalla, the village limit of Mardenigama, the village limit of Halmillawetiya (part of Talawa-oya), the village limit of Pahalatibbotuwagama (part of Talawa-oya); on the east by the village limit of Pahalatibbotuwagama (part of Talawa-oya), the boundary of Nuwaragam korale (the village limit of Pahalagama, the village limit of Eramuduwigama); on the south by the village limit of Andarawewa, the village limit of Andarawewa (the road from Anuradhapura to Puttalam); on the west by the village limit of Relapanawewa, the village limit of Nugagahawewa.

NOTE.—The following lots lying within the above boundaries are excluded from this order, and their aggregate acreage of 119 acres 2 roods and 9 perches is not included in the acreage of 2,249 acres 2 roods and 15 perches given above:—

Preliminary plan 659.

Lot.	Name of Land.	Extent, A. R. P.	Lot.	Name of Land.	Extent, A. R. P.
3	Periyankallapurawewa	16 1 15	C 32	T. P. 233,901	0 3 24
5	T. P. 169,627	1 0 38	C 40	Aluthwatta	0 2 29
33	Adampanepuranawatta	6 1 7	D 41	T. P. 314,336	0 1 7
34	Ambagahawatta	0 0 3	D 42	T. P. 137,032	3 1 1
39	Dewale (temple)	0 0 2	D 46	Labugamapurawewa	20 1 16
A 23	T. Ps. 216,349 and 251,960	4 0 3	D 47	Labugama-accarawatta	0 2 38
A 24	T. P. 314,335	1 0 26	D 48	T. Ps. 126,670 and 161,222	2 1 18
B 29	Accarawelawedibima	0 1 29	D 49	Labugama-accarawatta	0 1 3
B 30	T. Ps. 182,509, 182,510, and 156,372	34 1 27			
B 31	Puranawela	26 3 3			119 2 9

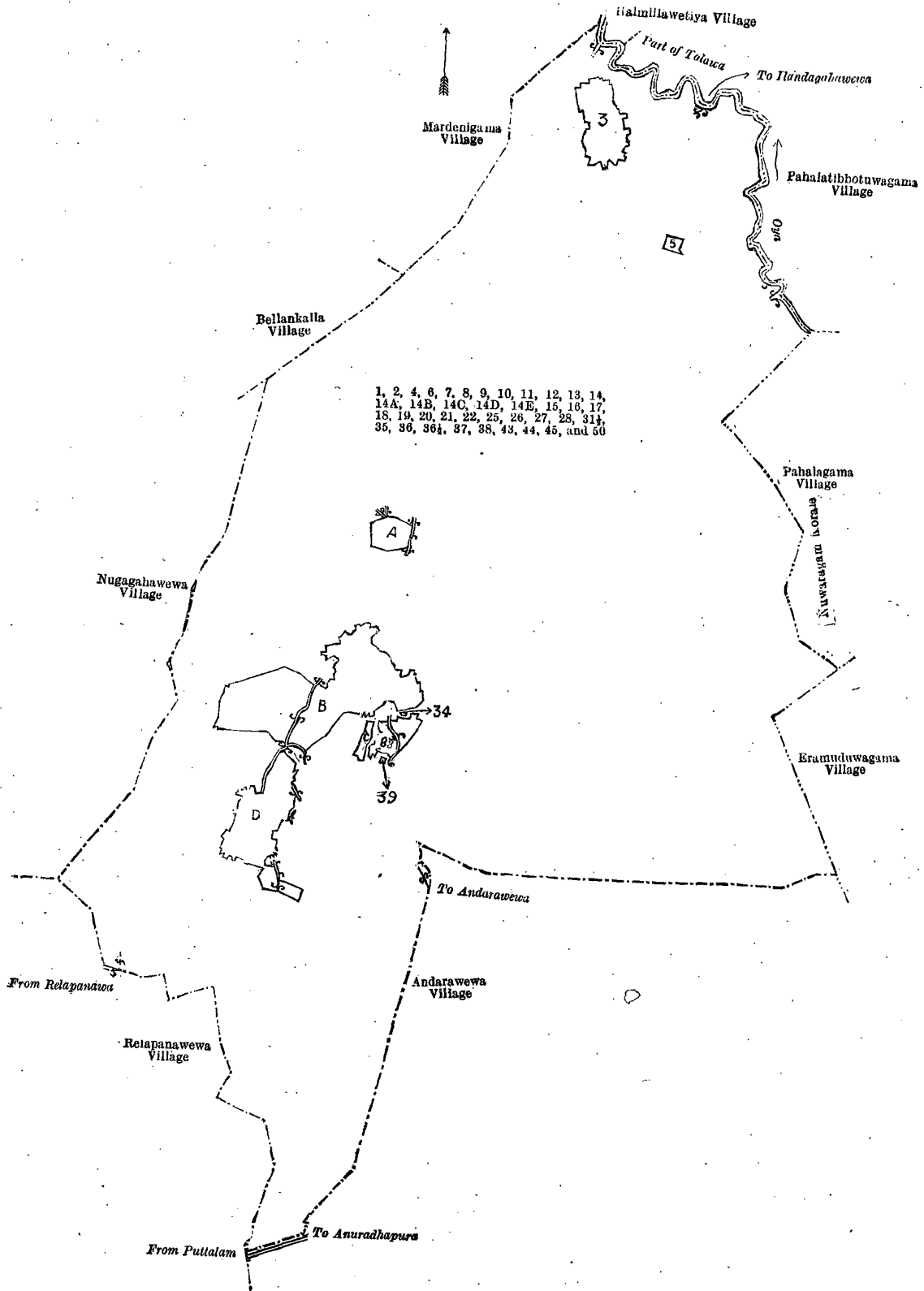
[For Diagram see page 1319.]

Anuradhapura S. O. No. 821.

Order under Section 2 of "The Waste Lands Ordinances of 1897, 1899, 1900, and 1903,"
declaring Lands to be Crown Property.

In the matter of the lands commonly called or known as Pahala Tibbotuwagamamukalana, Adipara (footpath), &c., situate in the village of Pahala Tibbotuwagama, in the Nuwaragam tulana of the Nuwaragam korale of the Nuwaragam palata, in the North-Central Province, and of "The Waste Lands Ordinances of 1897, 1899, 1900, and 1903."

THE notice required by section 1 of "The Waste Lands Ordinances of 1897, 1899, 1900, and 1903," having been duly published in manner prescribed by that section in respect of the above-named lands (*vide* Notice No. 5,882), and no claim having been made to the said lands or to any interest therein within the period of three months from the date specified



Surveyor-General's Office,
Colombo, February 21, 1916.

Scale of 32 Chains to an Inch.

G. K. THORNHILL,
for Surveyor-General.

September 23, 1916.

T. G. WILLET,
Special Officer.

in the said notice, I, Thomas Graham Willett, Special Officer appointed under section 28 of the said Ordinances, under and by virtue of the powers vested in me in that behalf by section 2 of the said Ordinances, do hereby on this 23rd day of September, 1916, order and declare that the said lands, as more fully described herein below, situate in the village of Pahala Tibbotuwagama, in the Nuwaragam tulana of the Nuwaragam korale of the Nuwaragam palata, in the North-Central Province, and shown as lots 1, 2, 3, 4, 5, 6, 6A, 7, 8, 9, 10, 11, 14, 15, 17, 19, 20, 21, 22, 23, 24, 26, 27, and 28 in preliminary plan 653 and in the annexed diagram, and containing in extent 456 acres and 23 perches, are the property of the Crown.

Description of the Lands referred to.

The following lots situated in the village of Pahala Tibbotuwagama, in the Nuwaragam tulana of the Nuwaragam korale of the Nuwaragam palata, in the North-Central Province, as described in the annexed diagram:—

Preliminary plan 653.

Lot.	Name of Land.	Extent, A. R. P.	Lot.	Name of Land.	Extent, A. R. P.
1	Pahala Tibbotuwagamamukalana	17 0 17	17	Pahala Tibbotuwagamamukalana	1 2 31
2	Adipara (footpath)	0 0 25	19	Landa (reservation for tank bund)	1 1 4
3	Pahala Tibbotuwagamamukalana	66 3 39	20	Landa	0 2 26
4	Dambagaswewa (tank and bund)	1 0 10	21	Do. (reservation for footpath)	0 0 11
5	Dambagaha-ela (stream)	0 2 14	22	Pahala Tibbotuwagamamukalana	64 1 7
6	Landukele	153 2 15	23	Landa	40 2 15
6A	Do. (chena reservation)	61 0 11	24	Pahala Tibbotuwagamawewa (tank and bund)	21 2 20
7	Adipara (footpath)	0 0 27	26	Landa (reservation for tank bund)	2 0 37
8	Minipitiya (cemetery)	0 2 14	27	Ihalagamawewa (tank and bund)	12 3 10
9	Part of Talawa-oya (stream)	4 2 38	28	Adipara (footpath)	0 0 36
10	Wan-ela (stream)	0 1 6			
11	Tisbamba	3 1 8			
14	Wan-ela (stream)	0 3 36			456 0 23
15	Landa (reservation for tank bund)	0 0 6			

and bounded as follows: on the north by the village limit of Halmillawetiya, the village limit of Ilandagahawewa, the village limit of Meegahawewa; on the east by the village limit of Pahalagama; on the south by the village limit of Pahalagama, the village limit of Pahalagama (part of Talawa-oya), the boundary of the Wilachchiya korale (the village limit of Adampane, part of Talawa-oya); on the west by the boundary of the Wilachchiya korale (the village limit of Adampane, part of Talawa-oya), the village limit of Halmillawetiya.

NOTE.—The following lots lying within the above boundaries are excluded from this order, and their aggregate acreage of 15 acres 1 rood and 22 perches is not included in the acreage of 456 acres and 23 perches given above:—

Preliminary plan 653.

Lot.	Name of Land.	Extent, A. R. P.	Lot.	Name of Land.	Extent, A. R. P.
12	Gangoda	0 0 38	A 18	Akkaraidama (T. Ps. 208,989 and 232,696)	2 3 23
13	Do.	0 2 2			
25	Ihalagamapuranawela	3 3 28			
A 16	Puranawela	7 3 11			15 1 22

[For Diagram see page 1321.]

Anuradhapura S. O. No. 822.

Order under Section 2 of "The Waste Lands Ordinances of 1897, 1899, 1900, and 1903,"
declaring Lands to be Crown Property.

In the matter of the lands commonly called or known as Landa, Nugagahawamukalana, Landa, &c., situate in the village of Nugagahawewa, in the Andarawewa tulana of the Wilachchiya korale of the Nuwaragam palata, in the North-Central Province, and of "The Waste Lands Ordinances of 1897, 1899, 1900, and 1903."

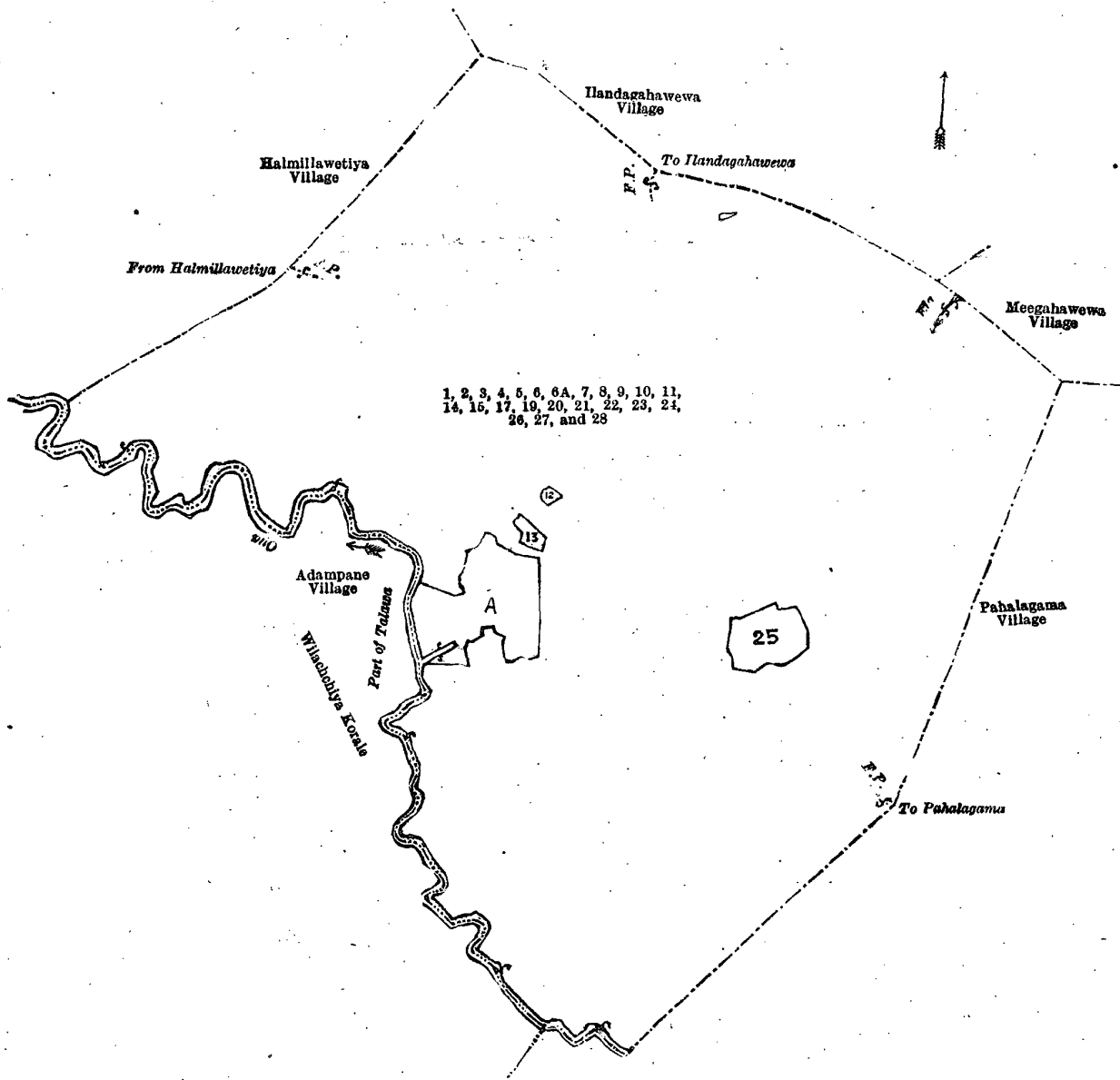
THE notice required by section 1 of "The Waste Lands Ordinances of 1897, 1899, 1900, and 1903," having been duly published in manner prescribed by that section in respect of the above-named lands (*vide* Notice No. 5,874), and no claim having been made to the said lands or to any interest therein within the period of three months from the date specified in the said notice, I, Thomas Graham Willett, Special Officer appointed under section 28 of the said Ordinances, under and by virtue of the powers vested in me in that behalf by section 2 of the said Ordinances, do hereby on this 23rd day of September, 1916, order and declare that the said lands, as more fully described herein below, situate in the village of Nugagahawewa, in the Andarawewa tulana of the Wilachchiya korale of the Nuwaragam palata, in the North-Central Province, and shown as lots 1, 2, 3, 4, 5, 6, 7, 11, 12, 13, 14, 15, 15A, 15B, 17, 19, 20, 21, 22, 23, and 24 in preliminary plan 661 and in the annexed diagram, and containing in extent 584 acres 3 roods and 22 perches, are the property of the Crown.

Description of the Lands referred to.

The following lots situated in the village of Nugagahawewa, in the Andarawewa tulana of the Wilachchiya korale of the Nuwaragam palata, in the North-Central Province, as described in the annexed diagram:—

Preliminary plan 661.

Lot.	Name of Land.	Extent, A. R. P.	Lot.	Name of Land.	Extent, A. R. P.
1	Landa	120 2 0	15	Landa	297 2 28
2	Nugagahawamukalana	19 3 3	15A	Landa (chena reserve)	60 1 22
3	Landa	7 2 2	15B	Landa	11 0 25
4	Kudapalugasdigiliyawewa (tank and bund)	0 1 13	17	Tisbamba	1 1 19
5	Ela (stream)	0 1 17	19	Landa (bund reservation)	1 0 27
6	Palugasdigiliyawewa (tank and bund)	40 0 23	20	Nugagahawewa (tank and bund)	16 1 25
7	Landa (bund reservation)	2 0 18	21	Adipara (footpath)	0 0 8
11	Adipara (footpath)	0 0 1	22	Do. (do.)	0 1 3
12	Landa (bund reservation)	0 3 1	23	Path reservation	0 0 34
13	Kohombawewa (tank and bund)	4 1 11	24	Cemetery	0 0 36
14	Adipara (footpath)	0 0 26			584 3-22



Surveyor-General's Office,
Colombo, April 5, 1916.

Scale of 16 Chains to an Inch.

G. K. THORNHILL,
for Surveyor-General.

September 23, 1916.

T. G. WILLETT,
Special Officer.

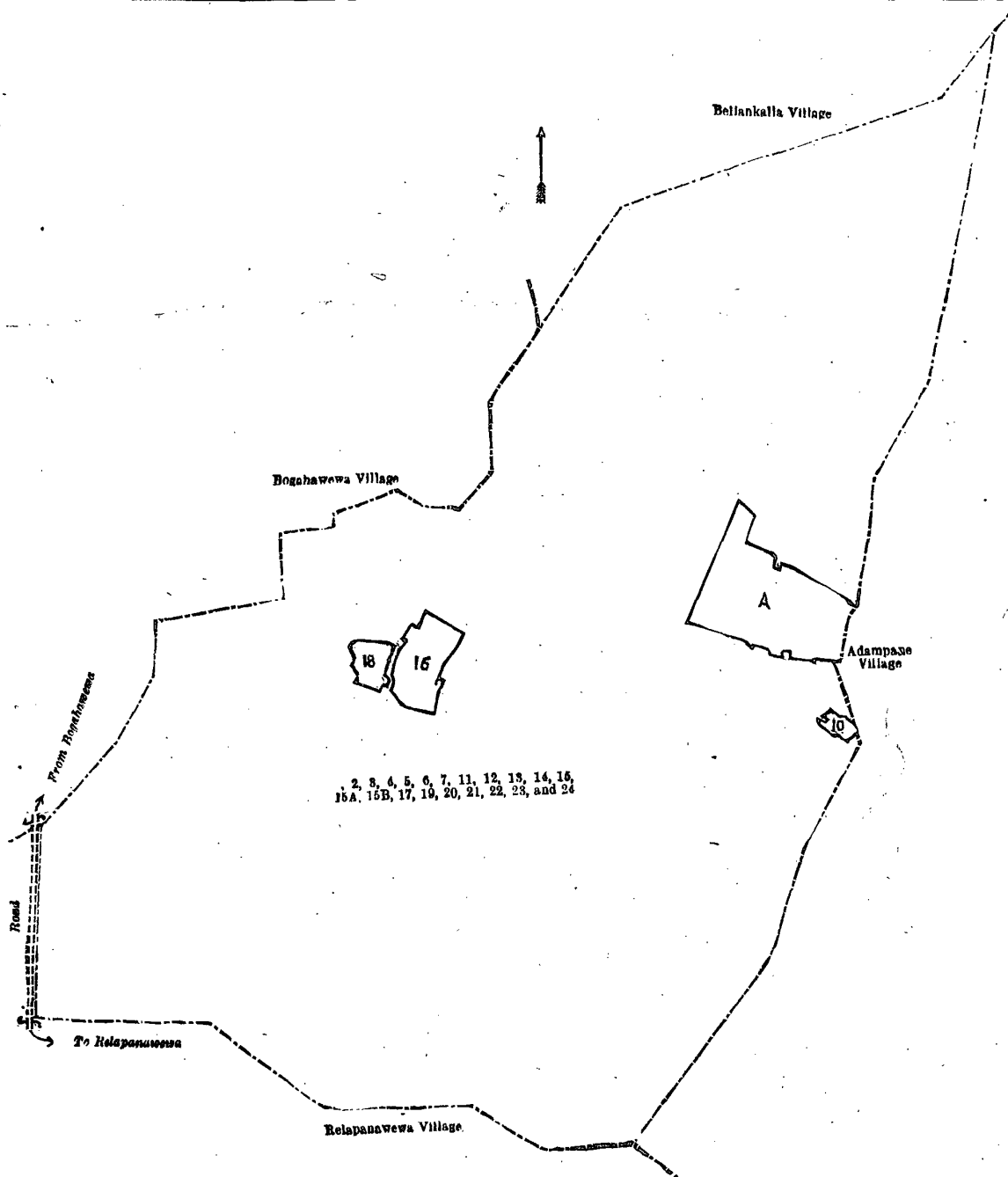
and bounded as follows : on the north by the village limit of Bogahawewa, the village limit of Bellankalla ; on the east by the village limit of Adampane ; on the south by the village limit of Relapanawewa ; on the west by the village limit of Relapanawewa (the road from Relapanawewa to Bogahawewa), the village limit of Bogahawewa.

NOTE.—The following lots lying within the above boundaries are excluded from this order, and their aggregate acreage of 22 acres 1 rood and 30 perches is not included in the acreage of 584 acres 3 roods and 22 perches given above :—

Preliminary plan 661.

Lot.	Name of Land.	Extent, A. R. P.	Lot.	Name of Land.	Extent, A. R. P.
A 8 ..	Accarawela, Accaralanda (T. Ps. 169,202 and 213,999)	7 1 32	16 ..	Puranawela ..	4 3 30
A 9 ..	Palugasdigiliyepuranawela	7 2 9	18 ..	Puranawatta ..	1 3 2
10 ..	Kohombawatta ..	0 2 37			22 1 30

D 7



Surveyor-General's Office,
Colombo, February 5, 1916.

Scale of 16 Chains to an Inch.

G. K. THORNHILL,
for Surveyor-General.

September 23, 1916.

T. G. WILLETT,
Special Officer.

Uva S. O. No. 2,124.

Order under Section 4, Sub-section (1), of "The Waste Lands Ordinances of 1897, 1899, 1900, and 1903," admitting Land to be Private Property.

In the matter of the land commonly called or known as Ampitiyehenyaya, situate in the village of Naranwatta, in the Kandurakara korale of the Buttala division, in the Province of Uva, and of "The Waste Lands Ordinances of 1897, 1899, 1900, and 1903."

WHEREAS in pursuance of section 1 of the said Ordinances it was duly notified on the 10th day of January, 1913, that if no claim to the land commonly called or known as Ampitiyehenyaya, situate in the village of Naranwatta, in the Kandurakara korale of the Buttala division, in the Province of Uva, containing in extent 5 acres and 18 perches, and shown as lot 3L in preliminary plan 240 and in the annexed diagram, was made to John Murray Davies, Special Officer appointed under section 28 of the said Ordinances, within the period of three months from the date specified in such notice, such land would be declared the property of the Crown, and dealt with on account of the Crown (*vide* Notice No. 4,697):

And whereas a claim was made thereto on behalf of Naranwatterallage Sudu Banda and Mungo Tennet Archibald, Special Officer appointed under section 28 of the said Ordinances, made due inquiry into such claim, and whereas the claimant being a minor, his duly appointed guardian, Ratnayaka Mudiyansele Kiri Banda, Gamarala, came to an agreement dated the 9th day of August, 1913, on behalf of the said minor, whereby it was agreed that the said minor,

Naranwatterallage Sudu Banda, should be declared the owner of the said land, I, John Murray Davies, the aforesaid Special Officer, with the consent of His Excellency the Governor, do hereby admit the claim of the said minor claimant, Naranwatterallage Sudu Banda to the said land, as more fully described herein below, under section 4, sub-section (1), of the said Ordinances.

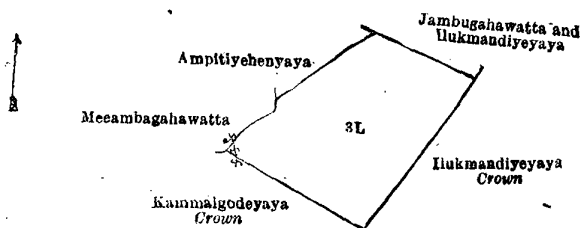
Description of the Land referred to.

The following lot situated in the village of Naranwatta, in the Kandukara korale of the Buttala division, in the Province of Uva, as described in the annexed diagram :—

Preliminary plan 240.

Lot.	Name of Land.	Extent, A. R. P.
3L	Ampitiyehenyaya (exclusive of the stream passing through the land)	5 0 18

and bounded as follows: on the north by Ampitiyehenyaya to be declared the property of Naranwatteralage Kalu Menika under the Waste Lands Ordinances, Jambugahawatta and Ilukmandiyeyaya to be declared the property of Naranwatteralage Ukku Banda under the Waste Lands Ordinances; on the east by Jambugahawatta and Ilukmandiyeyaya to be declared the property of Naranwatteralage Ukku Banda under the Waste Lands Ordinances, Ilukmandiyeyaya to be declared the property of the Crown under the Waste Lands Ordinances; on the south by Ilukmandiyeyaya to be declared the property of the Crown under the Waste Lands Ordinances, Kammalgodeyaya to be declared the property of the Crown under the Waste Lands Ordinances; on the west by Kammalgodeyaya to be declared the property of the Crown under the Waste Lands Ordinances, Meeambagahawatta claimed by Ralalayegedera Sudu Banda, Ampitiyehenyaya to be declared the property of Naranwatteralage Kalu Menika under the Waste Lands Ordinances.



Surveyor-General's Office,
Colombo, July 10, 1916.

Scale of 8 Chains to an Inch.

G. K. THORNHILL,
for Surveyor-General.

August 22, 1916. J. M. DAVIES,
Special Officer.

Uva S. O. No. 2,125.

Order under Section 4, Sub-section (1), of "The Waste Lands Ordinances of 1897, 1899, 1900, and 1903," admitting Land to be Private Property.

In the matter of the land commonly called or known as Ampitiyehenyaya, situate in the village of Naranwatta, in the Kandukara korale of the Buttala division, in the Province of Uva, and of "The Waste Lands Ordinances of 1897, 1899, 1900, and 1903."

WHEREAS in pursuance of section 1 of the said Ordinances it was duly notified on the 10th day of January, 1913, that if no claim to the land commonly called or known as Ampitiyehenyaya, situate in the village of Naranwatta, in the Kandukara korale of the Buttala division, in the Province of Uva, containing in extent 2 acres 2 roods and 8 perches, and shown as lot 3K in preliminary plan 240 and in the annexed diagram, was made to John Murray Davies, Special Officer appointed under section 28 of the said Ordinances, within the period of three months from the date specified in such notice, such land would be declared the property of the Crown, and dealt with on account of the Crown (*vide* Notice No. 4,697):

And whereas Naranwatteralage Kalu Menika made claim thereto, and Mungo Tennent Archibald, Special Officer appointed under section 28 of the said Ordinances, made due inquiry into such claim, I, John Murray Davies, the aforesaid Special Officer, with the consent of His Excellency the Governor, do hereby admit the claim of the said claimant to the said land, as more fully described herein below, under section 4, sub-section (1), of the said Ordinances.

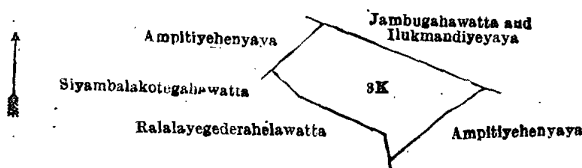
Description of the Land referred to.

The following lot situated in the village of Naranwatta, in the Kandukara korale of the Buttala division, in the Province of Uva, as described in the annexed diagram :—

Preliminary plan 240.

Lot.	Name of Land.	Extent, A. R. P.
3K	Ampitiyehenyaya	2 2 8

and bounded as follows: on the north by Ampitiyehenyaya to be declared the property of Naranwatteralage Kiri Banda under the Waste Lands Ordinances, Jambugahawatta and Ilukmandiyeyaya to be declared the property of Naranwatteralage Ukku Banda under the Waste Lands Ordinances; on the east by Jambugahawatta and Ilukmandiyeyaya to be declared the property of Naranwatteralage Ukku Banda under the Waste Lands Ordinances, Ampitiyehenyaya to be declared the property of Naranwatteralage Sudu Banda under the Waste Lands Ordinances; on the south by Ampitiyehenyaya to be declared the property of Naranwatteralage Sudu Banda under the Waste Lands Ordinances, Ralalayegederahelawatta claimed by Ralalayegedera Tissahamy, Siyambalakotegahawatta claimed by Medagedera Sudu Banda, Arachchi; on the west by Siyambalakotegahawatta claimed by Medagedera Sudu Banda Aratchi, Ampitiyehenyaya to be declared the property of Naranwatteralage Kiri Banda under the Waste Lands Ordinances.



Surveyor-General's Office,
Colombo, July 10, 1916.

Scale of 8 Chains to an Inch.

G. K. THORNHILL,
for Surveyor-General.

August 22, 1916.

J. M. DAVIES,
Special Officer.

Uva S. O. No. 2,126.

Order under Section 4, Sub-section (1), of "The Waste Lands Ordinances of 1897, 1899, 1900, and 1903."

In the matter of the lands commonly called or known as Jambugahawatta and Ilukmandiyeyaya, situate in the village of Naranwatta, in the Kandukara korale of the Buttala division, in the Province of Uva, and of "The Waste Lands Ordinances of 1897, 1899, 1900, and 1903."

WHEREAS in pursuance of section 1 of the said Ordinances it was duly declared and notified on the 10th day of January, 1913, that if no claim to the lands commonly called or known as Jambugahawatta and Ilukmandiyeyaya, situate in the village of Naranwatta, in the Kandukara korale of the Buttala division, in the Province of Uva, containing in extent 2 acres and 8 perches, and shown as lot 3F in preliminary plan 240 and in the annexed diagram, was made to John Murray Davies, Special Officer appointed under section 28 of the said Ordinances, within the period of three months from the date specified in the said notice, such land would be declared the property of the Crown, and dealt with on account of the Crown (*vide* Notice No. 4,697):

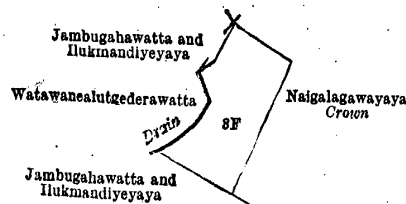
And whereas Delyankandura Samarakonge Dugganarallage Appuhami made claim thereto, and Mungo Tennent Archibald, Special Officer appointed under section 28 of the said Ordinances, made due inquiry into such claim, and whereas the said claimant and the said Mungo Tennent Archibald, with the consent of His Excellency the Governor, came to an agreement in writing dated the 7th day of May, 1913, concerning the said lands, under section 4, sub-section (1) of the said Ordinances, whereby it was agreed that the said claimant should be declared the purchaser of the said lands, upon payment, on or before the 7th day of August, 1913, to the Government Agent of Uva, of a sum of Rupees Fifteen only (Rs. 15), as the purchase amount of the said lands, and whereas the said amount has been duly paid by the said claimant, he is hereby, in pursuance of the agreement aforementioned, declared to be the purchaser of the said lands, as more fully described herein below.

Description of the Lands referred to.

The following lot situated in the village of Naranwatta, in the Kandukara korale of the Buttala division, in the Province of Uva, as described in the annexed diagram:—

Lot.	Name of Land.	Extent, A. R. P.
3F	Jambugahawatta and Ilukmandiyeyaya	2 0 8

and bounded as follows: on the north by Jambugahawatta and Ilukmandiyeyaya claimed by Watawane Dingiri Menika, Naigalagawayaya to be declared the property of the Crown under the Waste Lands Ordinances; on the east by Naigalagawayaya to be declared the property of the Crown under the Waste Lands Ordinances; on the south by Naigalagawayaya to be declared the property of the Crown under the Waste Lands Ordinances, Jambugahawatta and Ilukmandiyeyaya sold to Naranwatteralage Tissahamy under the Waste Lands Ordinances; on the west by a drain, Watawanealutgederawatta claimed by Medagedera Sudu Banda, Arachchi, and others, Jambugahawatta and Ilukmandiyeyaya claimed by Watawane Dingiri Menika.



Surveyor-General's Office,
Colombo; July 10, 1916.

Scale of 8 Chains to an Inch.

G. K. THORNHILL,
for Surveyor-General.

J. M. DAVIES,
Special Officer.

August 22, 1916.

Uva S. O. No. 2,127.

Order under Section 4, Sub-section (1), of "The Waste Lands Ordinances of 1897, 1899, 1900, and 1903." admitting Land to be Private Property.

In the matter of the land commonly called or known as Ampitiyehenyaya, situate in the village of Naranwatta, in the Kandukara korale of the Buttala division, in the Province of Uva, and of "The Waste Lands Ordinances of 1897, 1899, 1900, and 1903."

WHEREAS in pursuance of section 1 of the said Ordinances it was duly notified on the 10th day of January, 1913, that if no claim to the land commonly called or known as Ampitiyehenyaya, situate in the village of Naranwatta, in the Kandukara korale of the Buttala division, in the Province of Uva, containing in extent 2 acres 2 roods and 17 perches, and shown as lot 3J in preliminary plan 240 and in the annexed diagram, was made to John Murray Davies, Special Officer appointed under section 28 of the said Ordinances, within the period of three months from the date specified in such notice, such land would be declared the property of the Crown, and dealt with on account of the Crown (*vide* Notice No. 4,697):

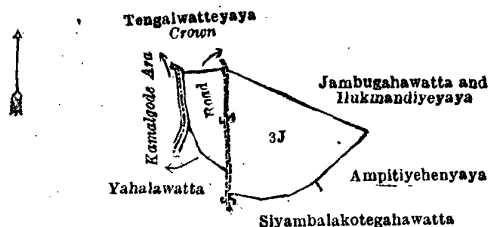
And whereas a claim was made thereto on behalf of Naranwatterallage Kiri Banda, and Mungo Tennent Archibald, Special Officer appointed under section 28 of the said Ordinances, made due inquiry into such claim, and whereas the claimant being a minor, his duly appointed guardian, Naranwatterallage Hudu Kuma, came to an agreement dated the 9th day of August, 1913, on behalf of the said minor, whereby it was agreed that the said minor should be declared the owner of the said land, I, John Murray Davies, the aforesaid Special Officer, with the consent of His Excellency the Governor, do hereby admit the claim of the said minor claimant Naranwatterallage Kiri Banda to the said land, as more fully described herein below, under section 4, sub-section (1), of the said Ordinances.

Description of the Land referred to.

The following lot situated in the village of Naranwatta, in the Kandukara korale of the Buttala division, in the Province of Uva, as described in the annexed diagram:—

Lot.	Name of Land.	Extent, A. R. P.
3J	Ampitiyehenyaya (exclusive of the road passing through the land)	2 2 17

and bounded as follows: on the north by Tengalwatteyaya to be declared the property of the Crown under the Waste Lands Ordinances, Jambugahawatta and Ilukmandiyeyaya to be declared the property of Naranwatteralage Ukku Banda under the Waste Lands Ordinances; on the east by Jambugahawatta and Ilukmandiyeyaya to be declared the property of Naranwatteralage Ukku Banda under the Waste Lands Ordinances, Ampitiyehenyaya to be declared the property of Naranwatteralage Kalu Menika under the Waste Lands Ordinances; on the south by Siyambalakotegahawatta claimed by Medagedera Sudu Banda, Arachchi, road, Yahalawatta claimed by Ralalayegedera Ukku Banda; on the west by Yahalawatta claimed by Ralalayegedera Ukku Banda, Kamalgode-ara.



Surveyor-General's Office,
Colombo, July 10, 1916.

Scale of 8 Chains to an Inch.

G. K. THORNHILL,
for Surveyor-General.

J. M. DAVIES,
Special Officer.
August 22, 1916.

Uva S. O. No. 2,128.

Order under Section 4, Sub-section (1), of "The Waste Lands Ordinances of 1897, 1899, 1900, and 1903." admitting Lands to be Private Property.

In the matter of the lands commonly called or known as Jambugahawatta and Ilukmandiyeyaya situate in the village of Naranwatta, in the Kandukara korale of the Buttala division, in the Province of Uva, and of "The Waste Lands Ordinances of 1897, 1899, 1900, and 1903."

WHEREAS in pursuance of section 1 of the said Ordinances it was duly notified on the 10th day of January, 1913, that if no claim to the lands commonly called or known as Jambugahawatta and Ilukmandiyeyaya, situate in the village of Naranwatta, in the Kandukara korale of the Buttala division, in the Province of Uva, containing in extent 5 acres and 19 perches, and shown as lot 3A in preliminary plan 240 and in the annexed diagram, was made to John Murray Davies, Special Officer appointed under section 28 of the said Ordinances, within the period of three months from the date specified in such notice, such lands would be declared the property of the Crown, and dealt with on account of the Crown (*vide* Notice No. 4,697):

And whereas Delyankandura Samarakonge Dugganarallage Appuhami made claim thereto, and Mungo Tennent Archibald, Special Officer appointed under section 28 of the said Ordinances, made due inquiry into such claim, I, John Murray Davies, the aforesaid Special Officer, with the consent of His Excellency the Governor, do hereby admit the claim of the said claimant to the said lands, as more fully described herein below, under section 4, sub-section (1), of the said Ordinances.


Description of the Lands referred to.

The following lot situated in the village of Naranwatta, in the Kandukara korale of the Buttala division, in the Province of Uva, as described in the annexed diagram:—

Preliminary plan 240.

Lot.	Name of Land.	Extent, A. R. P.
3A	Jambugahawatta and Ilukmandiyeyaya	5 0 19

and bounded as follows: on the north by Kalagasyaya to be declared the property of the Crown under the Waste Lands Ordinances, Jambugahawatta and Ilukmandiyeyaya (reservation for Parappa-oya) to be declared the property of the Crown under the Waste Lands Ordinances; on the east by Jambugahawatta and Ilukmandiyeyaya (reservation for Parappa-oya) to be declared the property of the Crown under the Waste Lands Ordinances; on the south and west by Kalagasyaya to be declared the property of the Crown under the Waste Lands Ordinances.



Surveyor-General's Office,
Colombo, July 10, 1916.

Scale of 8 Chains to an Inch.

G. K. THORNHILL,
for Surveyor-General.

J. M. DAVIES,
Special Officer.
August 22, 1916.

PRELIMINARY NOTICES.

Kurunegala Notice No. 6,068.

Notice under "The Waste Lands Ordinances of 1897, 1899, 1900, and 1903."

TAKE notice that unless within three months from November 17, 1916, the persons, if any, who claim any interest in the lands hereinafter mentioned or in any one or more of such lands or to some interest therein make claim in person or in writing to the said lands or any of them or to some interest therein to N. A. Hampton, Esq., Special Officer appointed under section 28 of "The Waste Lands Ordinances of 1897, 1899, 1900, and 1903," at his office at Fort, Colombo:

Such Special Officer, in pursuance of the powers vested in him by the said Ordinances, will declare by writing under his hand that the said lands, or such of them as to which no claim has been made, are the property of the Crown.

N. A. HAMPTON,
Special Officer.

Description of the Lands referred to.

The following lots situated in the village of Iriminna, in the Gannawa korale of the Weudawili hatpattu of the Kurunegala District, in the North-Western Province, as described in the annexed diagrams:—

I.—Preliminary plan 1,529.

Lot.	Name of Land.	Extent, A. R. P.
263	Ela (stream)	2 0 26

and bounded as follows: on the north by the village limit of Kalugamuwa; on the east by Pallekumburuyaya claimed by Ekanayake Mudiyansege Kiri Banda and others, a road, Pallekumburuyaya claimed by Ekanayake Mudiyansege Kiri Banda and others, Gedarahena sold by the Crown, a road, Gedarahena sold by the Crown (T. P. 306,039), Hunganpolakumburuyaya claimed by Atapattu Mudiyansege Kawrala and others, T. P. 306,039, Migahamulahena sold by the Crown, Udairimnewelyaya claimed by Herat Mudiyansege Dingiri Banda and others, a footpath, Bulugahamulahena sold by the Crown (T. P. 306,828), Gamakandemukulana declared to be the property of the Crown under the Waste Lands Ordinances, the village limit of Koshinna, Gamakandemukulana declared to be the property of the Crown under the Waste Lands Ordinances, Patapolagepillewa sold by the Crown (T. P. 306,057), Udairimnewelyaya claimed by Hera, Mudiyansege Dingiri Banda and others, a footpath; on the south by Maryland estate sold by the Crown (T. P. 307,520), Weyangehena *alias* Patapolagegawatta sold by the Crown (T. P. 307,263), Patapolagegawatta *alias* Hodielpolawatta sold by the Crown (T. P. 306,892), Hodielpolawatta sold by the Crown (T. P. 306,893); on the west by Weraluhinnemukulana declared to be the property of the Crown under the Waste Lands Ordinances, Mulmediyawehena sold by the Crown (T. P. 305,398), Udairimnewelyaya claimed by Herat Mudiyansege Dingiri Banda and others, a footpath, Udairimnewelyaya claimed by Herat Mudiyansege Dingiri Banda and others, Mulmediyawehena sold by the Crown (T. P. 305,400), Mulmediyawehena sold by the Crown (T. P. 305,785), Galgahanagedarawattehena sold by the Crown (T. P. 306,043), Meegahamulahena sold by the Crown (T. P. 306,039), Hunganpolahena sold by the Crown (T. P. 306,042), Hunganpolawatta claimed by Atapattu Mudiyansege Appuhamy, Hunganpolahena sold by the Crown (T. P. 306,042), Hunganpolakumburuyaya claimed by Atapattu Mudiyansege Kawrala and others, a road, Hunganpolakumburuyaya claimed by Atapattu Mudiyansege Kawrala and others, Kanawakumburagawahena sold by the Crown (T. P. 306,039), Withihena sold by the Crown (T. P. 304,867), Warawattemukalana *alias* Nagollemukulana declared to be the property of the Crown under the Waste Lands Ordinances, Totapolahena sold by the Crown (T. P. 306,113), Heratgawatta claimed by Herat Mudiyansege Ukku Menika, Pallekumburuyaya claimed by Ekanayake Mudiyansege Kiri Banda and others, Unnansegawatta sold by the Crown (T. P. 306,037), Warawattemukalana *alias* Nagollemukulana declared to be the property of the Crown under the Waste Lands Ordinances, Pallekumburehena sold by the Crown (T. P. 306,126), Pallekumburewatta claimed by Ekanayake Mudiyansege Ukku Banda.

[For Diagram see page 1327.]

II.—Preliminary plan 1,529.

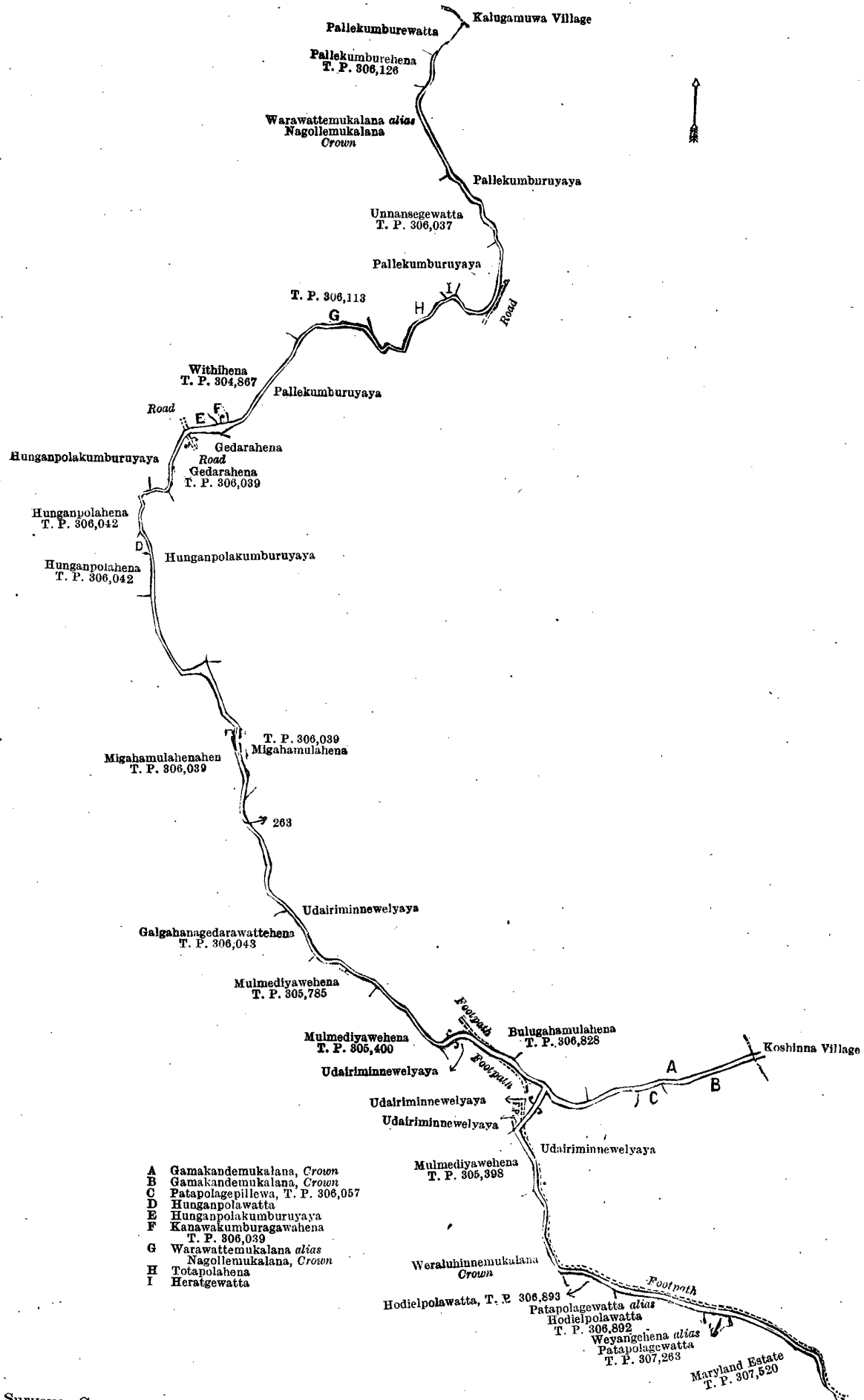
Lot.	Name of Land.	Extent, A. R. P.
271	Road	0 1 10

and bounded as follows: on the north by Patapolagepillewa sold by the Crown (T. P. 306,057), Gamakandemukulana declared the property of the Crown under the Waste Lands Ordinances; on the east by the village limit of Koshinna; on the south by Kurundugollemukulana declared to be the property of the Crown under the Waste Lands Ordinances, Pallekumburehena sold by the Crown (T. P. 302,325), Udairimnewelyaya (private), a footpath (an ela); on the west by Udairimnewelyaya (private), Alutgamayagehena sold by the Crown (T. P. 305,561).

[For Diagram see page 1328.]

III.—Preliminary plan 1,529.

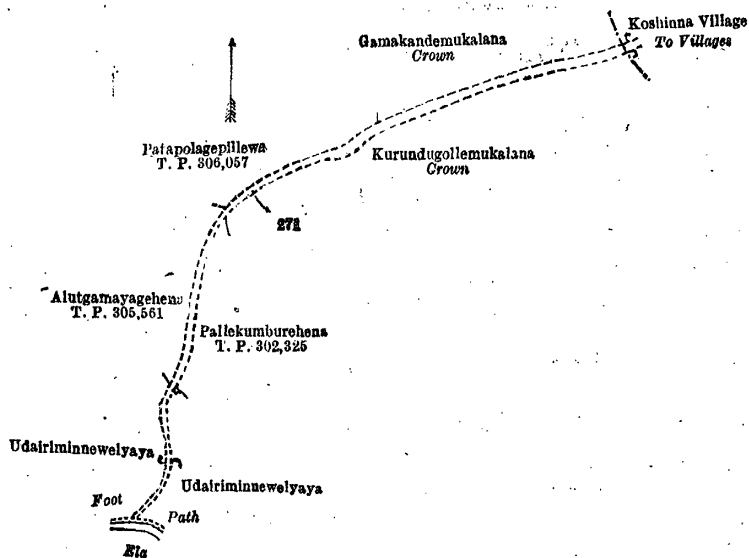
Lot.	Name of Land.	Extent, A. R. P.
279	Road	0 1 13



Surveyor-General's Office,
Colombo, July 8, 1916.

Scale of 8 Chains to an Inch.

G. K. THORNHILL,
for Surveyor-General.

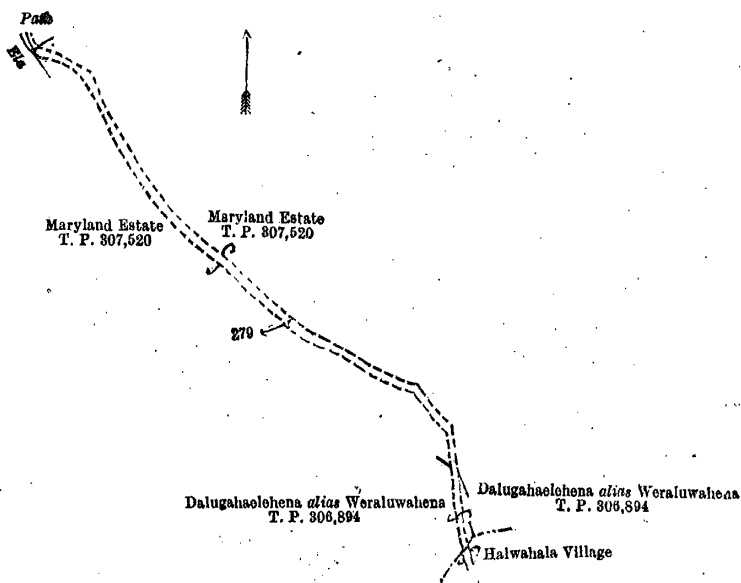


Surveyor-General's Office,
Colombo, July 8, 1916.

Scale of 4 Chains to an Inch.

G. K. THORNHILL,
for Surveyor-General.

and bounded as follows: on the north by a path, Maryland estate sold by the Crown (T. P. 307,520); on the east by Maryland estate sold by the Crown (T. P. 307,520), Dalugahaelahena *alias* Weraluwahena sold by the Crown (T. P. 306,894) on the south by the village limit of Halwahala; on the west by Dalugahaelahena *alias* Weraluwahena sold by the Crown (T. P. 306,894), Maryland estate sold by the Crown (T. P. 307,520), an ela.



Surveyor-General's Office,
Colombo, July 8, 1916.

Scale of 4 Chains to an Inch.

G. K. THORNHILL,
for Surveyor-General.

Kurunegala S. O. 106—1916.

Kurunegala Notice No. 6,069.

Notice under "The Waste Lands Ordinances of 1897, 1899, 1900, and 1903."

TAKE notice that unless within three months from November 17, 1916, the persons, if any, who claim any interest in the lands hereinafter mentioned or in any one or more of such lands or to some interest therein make claim in person or in writing to the said lands or any of them or to some interest therein to J. M. Davies, Esq., Special Officer appointed under section 28 of "The Waste Lands Ordinances of 1897, 1899, 1900, and 1903," at his office at Fort, Colombo:

Such Special Officer, in pursuance of the powers vested in him by the said Ordinances, will declare by writing under his hand that the said lands, or such of them as to which no claim has been made, are the property of the Crown.

J. M. DAVIES,
Special Officer.

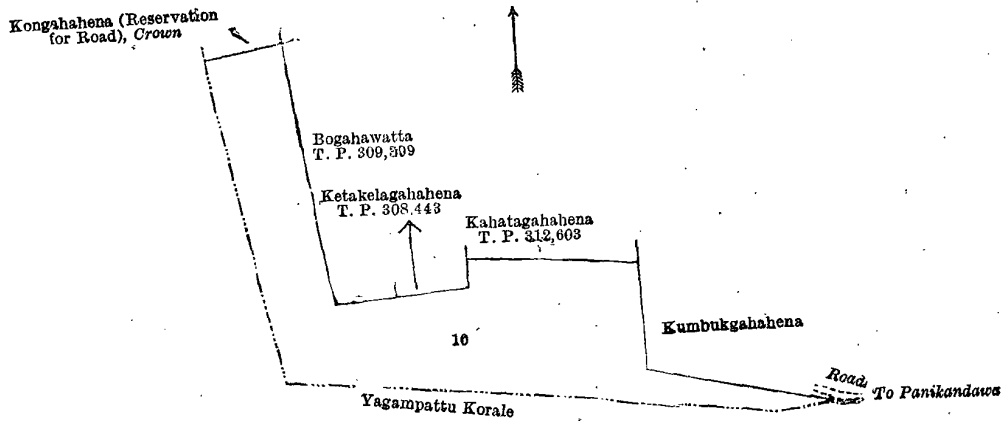
Description of the Lands referred to.

The following lots situated in the village Talgahapitiya, in the Kinyama korale of the Katugampola hatpattu of the Kurunegala District, in the North-Western Province, as described in the annexed diagrams :—

I.—Preliminary plan 1,447.

Lot.	Name of Land.	Extent, A. R. P.
10	Kongahahena	11 3 39

and bounded as follows : on the north by Kongahahena (reservation for road) declared to be the property of the Crown under the Waste Lands Ordinances, Bogahawatta sold by the Crown (T. P. 309,399), Ketakelagahahena sold by the Crown (T. P. 308,443), Kahatagahahena sold by the Crown (T. P. 312,603), on the east by Kumbukgahahena sold by the Crown, road to Panikandawa ; on the south and west by the boundary of Yagampattu korale.



Surveyor-General's Office,
Colombo, June 29, 1916.

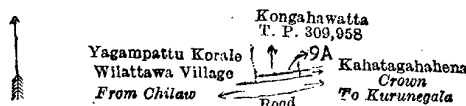
Scale of 8 Chains to an Inch.

G. K. THORNHILL,
for Surveyor-General.

II.—Preliminary plan 1,447.

Lot.	Name of Land.	Extent, A. R. P.
9A	Road reservation	0 0 8

and bounded as follows : on the north by Kongahawatta sold by the Crown (T. P. 309,958) ; on the east by Kahatagahahena declared to be the property of the Crown under the Waste Lands Ordinances ; on the south by road from Kurunegala to Chilaw ; on the west by the boundary of Yagampattu korale (the village limit of Wilattawa).



Surveyor-General's Office,
Colombo, June 29, 1916.

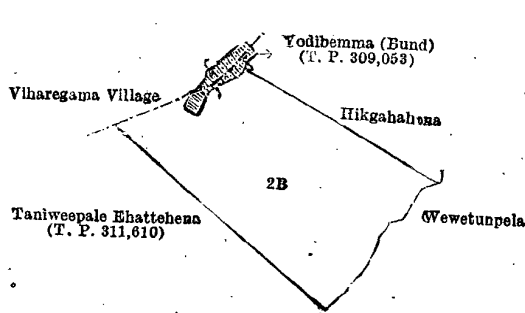
Scale of 8 Chains to an Inch.

G. K. THORNHILL,
for Surveyor-General.

III.—Preliminary plan 1,447.

Lot.	Name of Land.	Extent, A. R. P.
2B	Bulugahahena	6 3 16

and bounded as follows : on the north by the village limit of Viharegama, Yodibemma (bund) sold by the Crown (T. P. 309,053) ; on the east by Hikgahahena sold by the Crown, Wewetunpela claimed by Attadasi Unnanse ; on the south by Wewetunpela claimed by Attadasi Unnanse, Taniweepale Ehatthena sold by the Crown (T. P. 311,610) ; on the west by Taniweepale Ehatthena sold by the Crown (T. P. 311,610), the village limit of Viharegama.



Surveyor-General's Office,
Colombo, July 29, 1916.

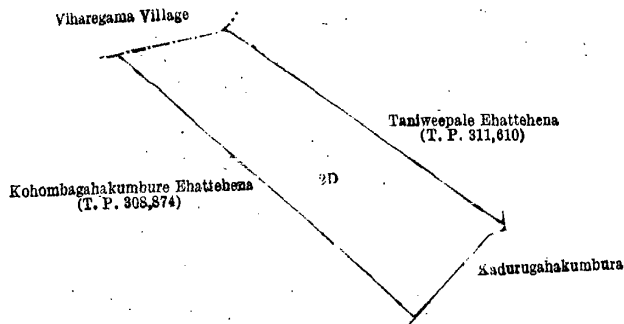
Scale of 8 Chains to an Inch.

G. K. THORNHILL,
for Surveyor-General.

IV.—Preliminary plan 1,447.

Lot.	Name of Land.	Extent, A. R. P.
2D	Halambagahahena	9 3 16

and bounded as follows: on the north by the village limit of Viharegama, Taniweepale Ehattehena sold by the Crown (T. P. 311,610); on the east by Taniweepale Ehattehena sold by the Crown (T. P. 311,610), Kadurugahakumbura claimed by Attadasi Unnanse; on the south by Kohombagahakumbure Ehattehena sold by the Crown (T. P. 308,874); on the west by Kohombagahakumbure Ehattehena sold by the Crown (T. P. 308,874), the village limit of Viharegama.



Surveyor-General's Office,
Colombo, July 29, 1916.

Scale of 8 Chains to an Inch.

G. K. THORNHILL,
for Surveyor-General.

Kurunegala S. O. 107—1916.

Kurunegala Notice No. 6,070.

Notice under "The Waste Lands Ordinances of 1897, 1899, 1900, and 1903."

TAKE notice that unless within three months from November 17, 1916, the persons, if any, who claim any interest in the land hereinafter mentioned make claim in person or in writing to the said land or to some interest therein to J. M. Davies, Esq., Special Officer appointed under section 28 of "The Waste Lands Ordinances of 1897, 1899, 1900, and 1903," at his office at Fort, Colombo:

Such Special Officer, in pursuance of the powers vested in him by the said Ordinances, will declare by writing under his hand that the land, to which no claim has been made, is the property of the Crown.

J. M. DAVIES,
Special Officer.

Description of the Land referred to.

The land commonly called or known as channel bund and reservation, situated in the village of Pannala (eastern portion), in the Ihawalawideke korale of the Hiriyala hatpattu of the Kurunegala District, in the North-Western Province, containing in extent 8 acres 3 roods and 35 perches, shown as lot 16 in preliminary plan 1,194 and in the annexed diagram; and bounded as follows: on the north by the village limit of Wadupola, Galkandewelawatta claimed by Madahapola Ratemahatmaya, Galkandewela claimed by ditto, Galkandewelawatta claimed by ditto, Galkandewatta and Werellehena belonging to the Crown; on the east by Werellehena claimed by M. K. Hamidu and others, Werellehena claimed by Tikiri Banda and others, Andaragolla claimed by M. K. Hamidu and others, Galkandewatta *alias* Godakumburahenawatta claimed by Philluppu Pullelage Peduru Pulle, Werellehena (road reservation) claimed by M. K. Hamidu and others, the road from Kurunegala to Dambulla, Galmullehena (road reservation) belonging to the Crown, Galmullehena claimed by M. K. Hamidu and others, Galmullehena belonging to the Crown, Palliyalandehena claimed by Karalinahamy and others, Wegollehena claimed by M. K. Hamidu and others, Galmullehena belonging to the Crown, Wegollehena claimed by M. K. Hamidu and others, Wegollehena belonging to the Crown, Wegollehena claimed by M. K. Hamidu and others, Wegollehena belonging to the Crown, Wegollehena claimed by M. K. Hamidu and others, Galmullehena belonging to the Crown; on the south by the village limit of Pabuluwa; on the west by a road from Kurunegala, Pannala (western portion) (P. P. 1,880).

[For Diagram see page 1331.]

Kurunegala Notice No. 6,071.

Notice under "The Waste Lands Ordinances of 1897, 1899, 1900, and 1903."

TAKE notice that unless within three months from November 17, 1916, the persons, if any, who claim any interest in the land hereinafter mentioned make claim in person or in writing to the said land or to some interest therein to J. M. Davies, Esq., Special Officer appointed under section 28 of "The Waste Lands Ordinances of 1897, 1899, 1900, and 1903," at his office at Fort, Colombo:

Such Special Officer, in pursuance of the powers vested in him by the said Ordinances, will declare by writing under his hand that the land, to which no claim has been made, is the property of the Crown.

J. M. DAVIES,
Special Officer.

Description of the Land referred to.

The land commonly called or known as Hiripitiyawewa, situated in the village of Nikadalupota, in the Mahagalboda Egoda korale of the Hiriyala hatpattu of the Kurunegala District, in the North-Western Province; containing in extent 32 perches, shown as lot B 1196A in preliminary plan 2,585 and in the annexed diagram; and bounded as follows: on the north by Nikadalupota declared to be the property of the Crown under the Waste Lands Ordinances; on the east by Hiripitiyawewa belonging to the Crown; on the south the village limit of Hiripitiya; on the west by the village limit of Hiripitiya, Nikadalupota claimed by Tennakoon Ratemahatmaya.

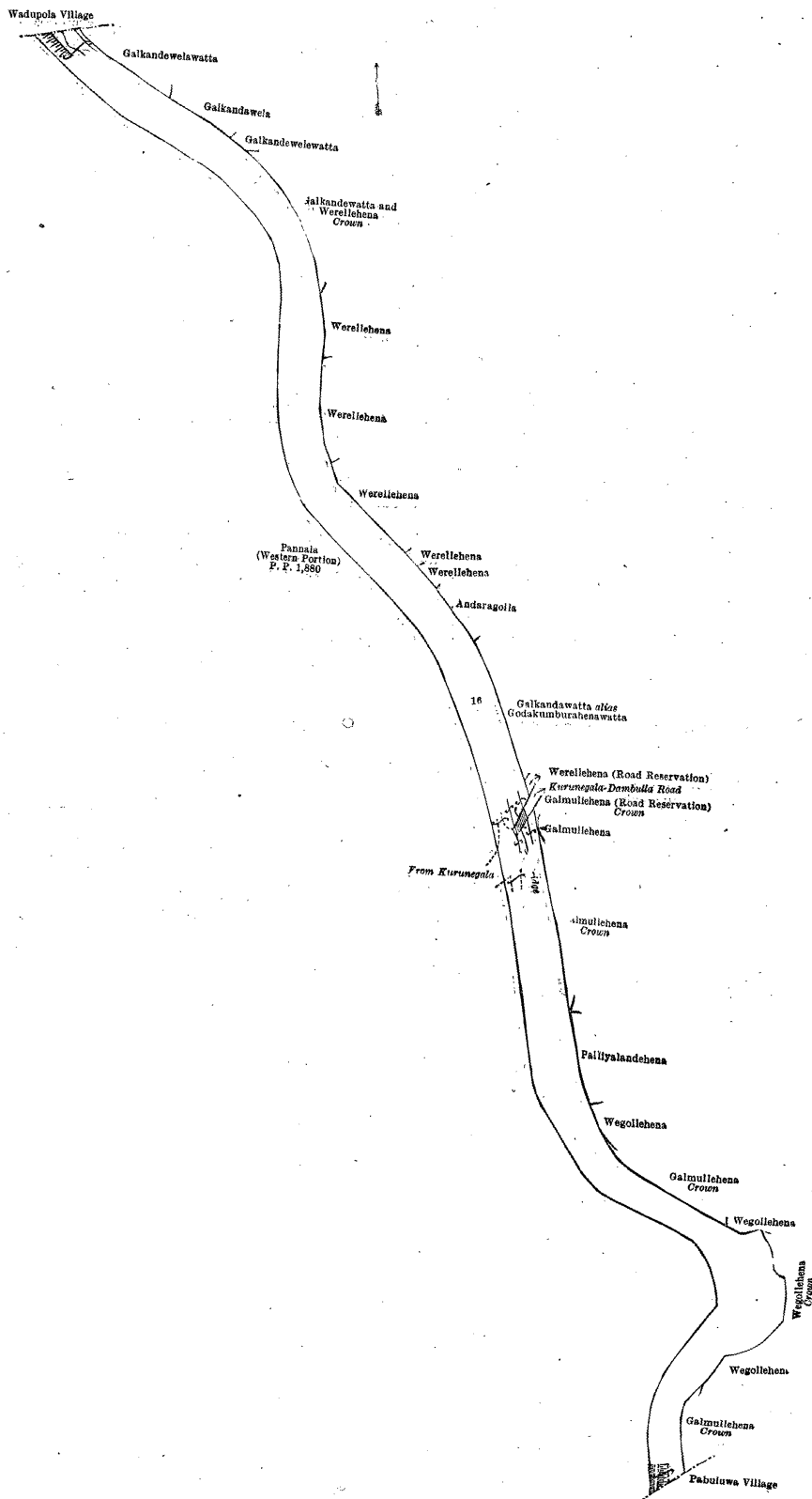


Surveyor-General's Office,
Colombo, July 5, 1916.

Scale of 4 Chains to an Inch.

G. K. THORNHILL,
for Surveyor-General.

Kurunegala S. O. 109—1916.



Surveyor-General's Office,
Colombo, July 10, 1916.

Scale of 4 Chains to an Inch.
Kurunegala S. O. 108—1916.

G. K. THORNHILL,
for Surveyor-General.

Kurunegala Notice No. 6,072.

Notice under "The Waste Lands Ordinances of 1897, 1899, 1900, and 1903."

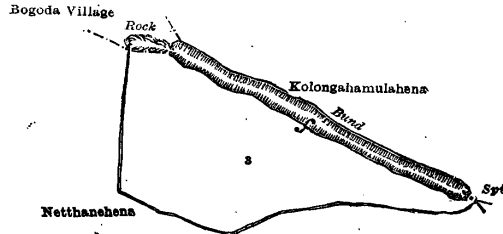
TAKE notice that unless within three months from November 17, 1916, the persons, if any, who claim any interest in the land hereinafter mentioned make claim in person or in writing to the said land or to some interest therein to J. M. Davies, Esq., Special Officer appointed under section 28 of "The Waste Lands Ordinances of 1897, 1899, 1900, and 1903," at his office at Fort, Colombo :

Such Special Officer, in pursuance of the powers vested in him by the said Ordinances, will declare by writing under his hand that the land, to which no claim has been made, is the property of the Crown.

J. M. DAVIES,
Special Officer.

Description of the Land referred to.

The land commonly called or known as Netthenawewa (abandoned tank), situated in the village of Nettana, in the Walgampattu korale of the Dewamedhi hatpattu of the Kurunegala District, in the North-Western Province; containing in extent 2 acres 2 roods and 3 perches, shown as lot 3 in advance extract of preliminary plan 785 and in the annexed diagram; and bounded as follows: on the north by a rock, the village limit of Bogoda; on the east by Kolongahamulahena claimed by Puncha, a bund, a spill; on the south and west by Netthanehena claimed by Peduru Arachchige Panchappu of Kurunegala.



Surveyor-General's Office,
Colombo, July 21, 1916.

Scale of 4 Chains to an Inch.
Kurunegala S. O. 110—1916.

G. K. THORNHILL,
for Surveyor-General.

Kurunegala Notice No. 6,073.

Notice under "The Waste Lands Ordinances of 1897, 1899, 1900, and 1903."

TAKE notice that unless within three months from November 17, 1916, the persons, if any, who claim any interest in the lands hereinafter mentioned or in any one or more of such lands or to some interest therein make claim in person or in writing to the said lands or any of them or to some interest therein to J. M. Davies, Esq., Special Officer appointed under section 28 of "The Waste Lands Ordinances of 1897, 1899, 1900, and 1903," at his office at Fort, Colombo :

Such Special Officer, in pursuance of the powers vested in him by the said Ordinances, will declare by writing under his hand that the said lands, or such of them as to which no claim has been made, are the property of the Crown.

J. M. DAVIES,
Special Officer.

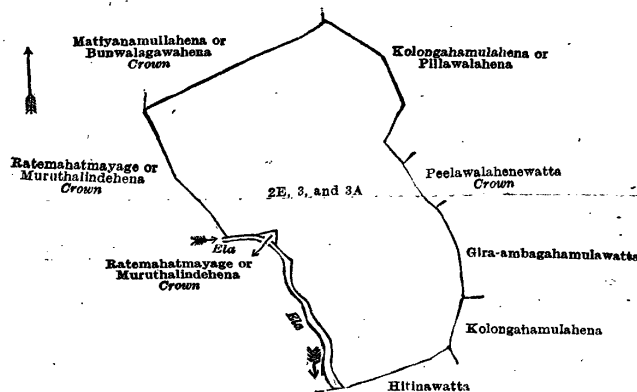
Description of the Lands referred to.

The following lots situated in the village Pahala Kalalpitiya of the Udukaha korale south of the Dambadeni hatpattu of the Kurunegala District, in the North-Western Province, as described in the annexed diagram:—

Preliminary plan 456.

Lot.	Name of Land.	Extent, A. R. P.
2E ..	Murutagahamula or Serupaduragawahena	.. 2 2 11
3 ..	Dangahamulahena	.. 1 1 24
3A ..	Meegahamulawatta	.. 0 2 8
		4 2 3

and bounded as follows: on the north by Matiyanamullahena or Bunwalagawahena belonging to the Crown; on the east by Kolongahamulahena or Pillawalahena claimed by Herat Samarakoon Mudiyansele Bandara, Korala, Peelawalahenewatta belonging to the Crown, Gira-ambagahamulawatta claimed by Herat Samarakoon Mudiyansele Banda, ez-Arachchi, and another, Kolongahamulahena claimed by Herat Samarakoon Mudiyansele Banda, Korala; on the south by Hitinawatta claimed by Samarakoon Mudiyansele Puchiappuhamy and others; on the west by an ela, Ratamahatmayage or Muruthalindehena belonging to the Crown, an ela, Ratamahatmayage or Muruthalindehena belonging to the Crown.



Surveyor-General's Office,
Colombo, July 14, 1916.

Scale of 4 Chains to an Inch.
Kurunegala S. O. 111—1916.

G. K. THORNHILL,
for Surveyor-General.

Kurunegala Notice No. 6,074.

Notice under "The Waste Lands Ordinances of 1897, 1899, 1900, and 1903."

TAKE notice that unless within three months from November 17, 1916, the persons, if any, who claim any interest in the lands hereinafter mentioned or in any one or more of such lands or to some interest therein make claim in person or in writing to the said lands or any of them or to some interest therein to J. M. Davies, Esq., Special Officer appointed under section 28 of "The Waste Lands Ordinances of 1897, 1899, 1900, and 1903," at his office at Fort, Colombo :

Such Special Officer, in pursuance of the powers vested in him by the said Ordinances, will declare by writing under his hand that the said lands, or such of them as to which no claim has been made, are the property of the Crown.

J. M. DAVIES,
Special Officer.

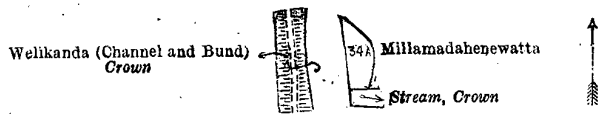
Description of the Lands referred to.

The following lots situated in the village of Murutawa, in the Ihala-wisideke korale of the Hiriyala hatpattu of the Kurunegala District, in the North-Western Province, as described in the annexed diagrams:—

I.—Preliminary plan 1,205.

Lot.	Name of Land.	Extent, A. R. P.
34A ..	Reservation for channel	.. 0 0 10

and bounded as follows : on the north and east by Millamadahenewatta claimed by P. B. Madahapola Ratemahatmaya ; on the south by a stream belonging to the Crown ; on the west by Welikanda (channel and bund) belonging to the Crown.



Surveyor-General's Office,
Colombo, July 4, 1916.

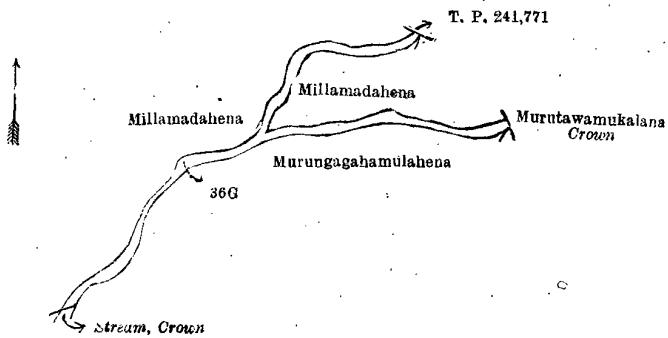
Scale of 4 Chains to an Inch.

G. K. THORNHILL,
for Surveyor-General.

II.—Preliminary plan 1,205.

Lot.	Name of Land.	Extent, A. R. P.
36G	Liniagolla-ela	0 0 39

and bounded as follows : on the north by Millamadahena claimed by P. B. Madahapola Ratemahatmaya, T. P. 241,771 ; on the east by Millamadahena claimed by P. B. Madahapola Ratemahatmaya, Murutawamukalana belonging to the Crown ; on the south by Murungagahamulahena claimed by Tickiri Ridi, a stream belonging to the Crown ; on the west by Millamadahena claimed by P. B. Madahapola Ratemahatmaya.



Surveyor-General's Office,
Colombo, July 4, 1916.

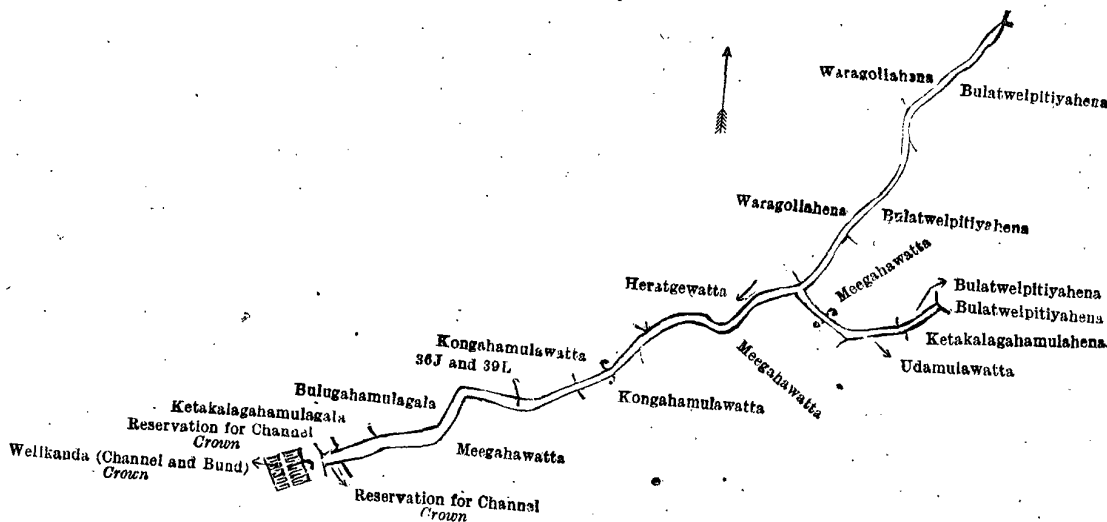
Scale of 4 Chains to an Inch.

G. K. THORNHILL,
for Surveyor-General.

III.—Preliminary plan 1,205.

Lot.	Name of Land.	Extent, A. R. P.
36J	Bulatwelpitiye-ela	0 0 9
39L	Do.	0 0 12
		0 0 21

and bounded as follows : on the north by Kongahamulawatta claimed by H. Mudiyanse, Heratgewatta claimed by H. Mudiyanse, Waragollehena claimed by H. Appuhamy and others, Waragollehena claimed by Herat Mudiyansege Punchirala ; on the east by Bulatwelpitiyahena claimed by K. Tickiri Ridi and others, Bulatwelpitiyahena claimed by Weganam Kangany, Meegahawatta claimed by K. Tickiri Ridi and others, Bulatwelpitiyahena claimed by Weganam Kangany, Bulatwelpitiyahena claimed by K. Tickiri Ridi and others, Ketakalagahamulahena claimed by K. Tickiri Ridi, Udumulawatta claimed by H. Mudiyanse ; on the south by Meegahawatta claimed by K. Tickiri Ridi and others, Kongahamulawatta claimed by H. Mudiyanse, Meegahawatta claimed by B. M. Mudiyanse, Gan-Arachchi, and another, reservation for channel belonging to the Crown ; on the west by Welikanda (channel and bund) belonging to the Crown, Ketakalagahamulagala claimed by Tennakoon Mudiyansege Punchihamy, reservation for channel claimed by the Crown, Bulugahamulagala claimed by Basnayaka Mudiyansege Mudiyanse, Gan Arachchi, and others.



Surveyor-General's Office,
Colombo, July 4, 1916.

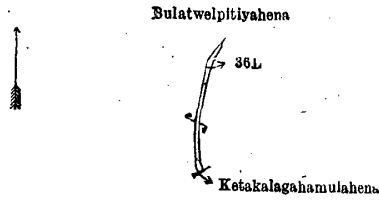
Scale of 4 Chains to an Inch.

G. K. THORNHILL,
for Surveyor-General.

IV.—Preliminary plan 1,205.

Lot.	Name of Land.	Extent, A. R. P.
36L	Bulatwēlpitiya-ela	0 0 9

and bounded as follows: on the north and east by Bulatwēlpitiyahena claimed by K. Tickiri Ridi and others; on the south by Ketakalagahamulahena claimed by K. Tickiri Ridi; on the west by Bulatwēlpitiyahena claimed by K. Tickiri Ridi and others.



Surveyor-General's Office,
Colombo, July 4, 1916.

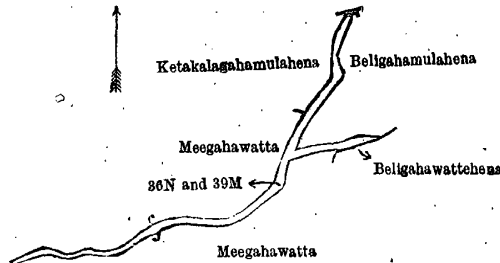
Scale of 4 Chains to an Inch.

G. K. THORNHILL,
for Surveyor-General.

V.—Preliminary plan 1,205.

Lot.	Name of Land.	Extent, A. R. P.
36N	Beligahamula-ela	0 0 11
39M	Beligahawatta-ela	0 0 11
		0 0 22

and bounded as follows: on the north by Ketakalagahamulahena claimed by K. Tickiri Ridi, Meegahawatta claimed by Tickiri Ridi and others; on the east by Beligahamulahena claimed by Hitinayaka Mudiyansege Appuhamy and another, Beligahawattahena claimed by Murutawa vihare; on the south and west by Meegahawatta claimed by K. Tickiri Ridi and others.



Surveyor-General's Office,
Colombo, July 4, 1916.

Scale of 4 Chains to an Inch.

G. K. THORNHILL,
for Surveyor-General.

VI.—Preliminary plan 1,205.

Lot.	Name of Land.	Extent, A. R. P.	Lot.	Name of Land.	Extent, A. R. P.
38B	Reservation for channel	0 0 13	60	Welikanda (channel and bund)	9 0 4
39B	Do.	0 1 9	60A	Millamadahena	0 0 12
41C	Do.	0 1 35			10 3 10
41D	Do.	0 0 26			
42J	Do.	0 0 10			
59	Do.	0 2 21			

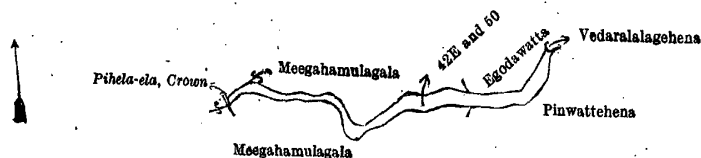
and bounded as follows: on the north by a stream; on the east by Millamadahenawatta claimed by P. B. Madahapola Ratemahatmaya, reservation for channel claimed by the Crown, a stream claimed by the Crown, Millamadahena claimed by P. B. Madahapola Ratemahatmaya, Millamadamewatta claimed by P. B. Mahahapola Ratemahatmaya, a stream claimed by the Crown, Ketakalagahamulagala claimed by Tennakoon Mudiyansege PUNCHIHAMY, Bulatwēlpitiya-ela claimed by the Crown, Meegahawatta claimed by B. M. Mudiyanse, Gan-Arachehi, and another, Meegahawatta claimed by Basnayaka Mudiyansege Kalu Menika, Pahalagala claimed by ditto, Dalupotapillawekumbura claimed by Kiri Ukkurula and others, Meegahamulagala claimed by Tickiri Ridi and others, Ketakalagahamulagala claimed by Mohandiramalaye Appuhamy and others; on the south by the village limit of Telahinna; on the west by the village limit of Murutawa (central portion), the village limit of Annukana.

[For Diagram see page 1335.]

VII.—Preliminary plan 1,205.

Lot.	Name of Land.	Extent, A. R. P.
42E	Pihela-ela	0 0 8
50	Stream	0 0 22
		0 0 30

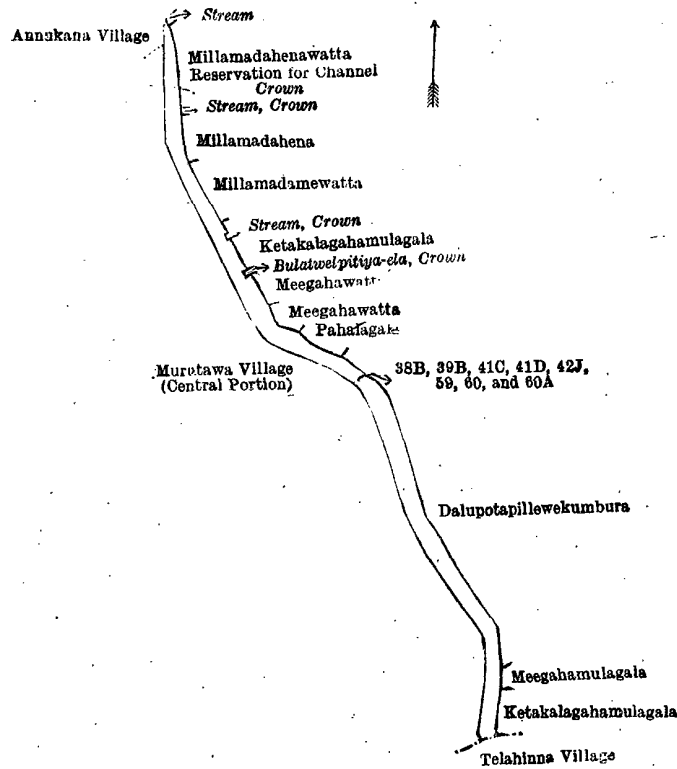
and bounded as follows: on the north by Meegahamulagala claimed by Tickiri Ridi and others, Egodawatta claimed by Doluwelayagedara Somaliya and others; on the east by Vedaralalagehena claimed by Tennakoon Mudiyansege Dingiri Menika and others, Pinwattahena claimed by Ratnapala Unnanse; on the south by Meegahamulagala claimed by Tickiri Ridi and others; on the west by Pihela-ela belonging to the Crown.



Surveyor-General's Office,
Colombo, July 4, 1916.

Scale of 4 Chains to an Inch.

G. K. THORNHILL,
for Surveyor-General.



Surveyor-General's Office,
Colombo, July 4, 1916.

Scale of 16 Chains to an Inch.

G. K. THORNHILL,
for Surveyor-General.

VIII.—Preliminary plan 1,205.

Lot.	Name of Land.	Extent, A. R. P.
45	Murutawamukalana	143 2 25

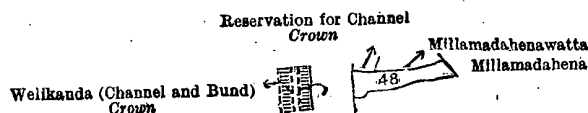
and bounded as follows : on the north by the village limit of Annukana ; on the east by the boundary of Hetahaye korale (the village limit of Kandaluwa), (the village limit of Delgamuwa), (the village limit of Talahinna) ; on the south by the village limit of Talahinna, Galapitahena claimed by H. Punchi Appu and others ; on the west by Weherapitiyalandehena claimed by L. Muthu Menika and another, Ambulbukmigahamulahena claimed by Pahalagamaralalaya Ranhamy, Ambulbukmigahamulahena claimed by the Crown, Ambulbukmigahamulahena claimed by Pahalagamaralalaya Ranhamy, Gurungehena claimed by Hitinagedara Appunaide and another, Vidanelayehena claimed by T. Dingiri Amma and others, Pinwattahena claimed by Ratnapala Unnanse, Kanda-aderawatta claimed by Tennekoon Mudiyansele Dingiri Menika and others, Vedaralalagehena claimed by Tennakoon Mudiyansele Dingiri Menika and others, Ranaketugalahena claimed by Hitinanayaka Mudiyansele Dingiri Banda Vedarala and others, Balayagalahena claimed by Moragasgoda Ran Menika, Tannakalahena claimed by H. Appuhamy and others, Ketakalagahamulahena claimed by Tickiri Ridi, Bulatwelpitiyehena claimed by K. Tickiri Ridi and others, Waragollehena claimed by Herat Mudiyansele Puchi Rala Liniagolla-ela claimed by the Crown, Millamadahena claimed by P. B. Madahapola Ratemahatmaya, T. P. 240,771, Millamadahena claimed by P. B. Madahapola Ratemahatmaya.

[For Diagram see page 1336.]

IX.—Preliminary plan 1,205.

Lot.	Stream	Name of Land.	Extent, A. R. P.
48	Stream		0 0 13

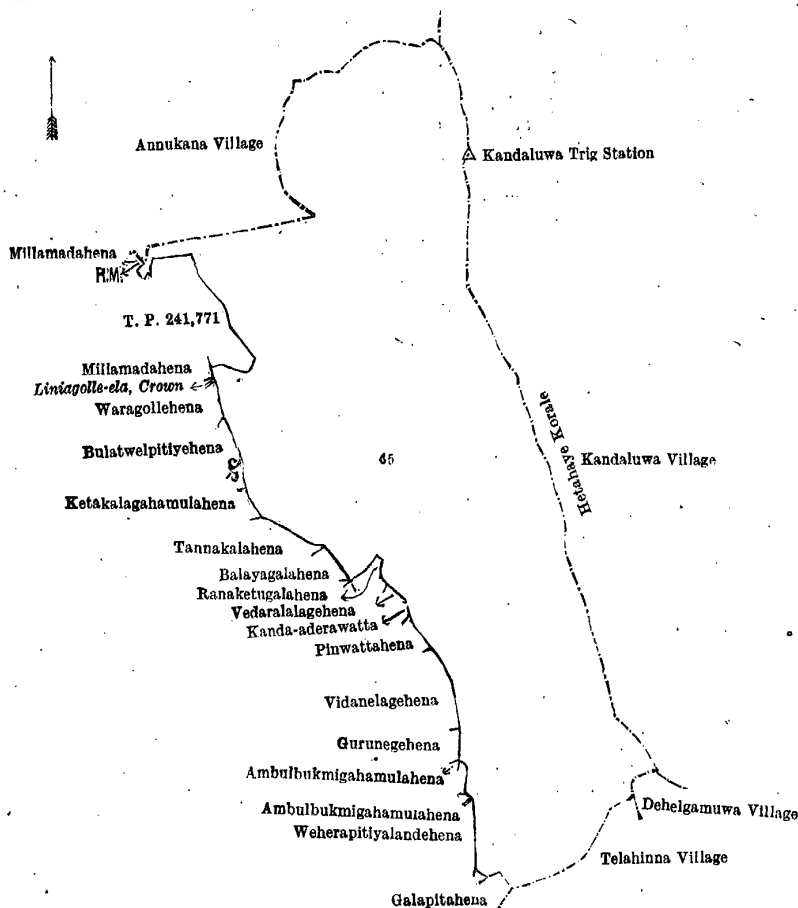
and bounded as follows : on the north by reservation for channel claimed by the Crown, Millamadahenawatta claimed by P. B. Madahapola Ratemahatmaya ; on the east and south by Millamadahena claimed by P. B. Madahapola Ratemahatmaya ; on the west by Welikanda (channel and bund) claimed by the Crown.



Surveyor-General's Office,
Colombo, July 4, 1916.

Scale of 4 Chains to an Inch.

G. K. THORNHILL,
for Surveyor-General.



Surveyor-General's Office,
Colombo, July 4, 1916.

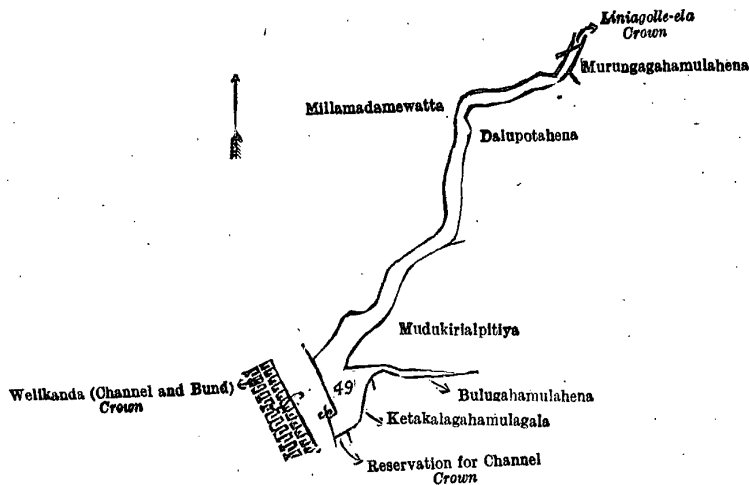
Scale of 16 Chains to an Inch.

G. K. THORNHILL,
for Surveyor-General.

X.—Preliminary plan 1,205.

Lot.	Stream	Name of Land.	Extent, A. B. P.
49			0 1 21

and bounded as follows: on the north by Millamadamewatta claimed by P. B. Madahapola Ratemahatmaya; on the east by Liniagolle-ela claimed by the Crown, Murungagahamulahena claimed by K. Tickiri Ridi, Dalupotahena claimed by Hitinayaka Mudiyansege Kalu Banda, Mudukirialpitiya claimed by Hitinayaka Mudiyansege Mudalihamy; on the south by Bulugahamulahena claimed by H. Ran Menika and another, Ketakalagahamulagala claimed by Tennakoon Mudiyansege Punchihamy, reservation for channel claimed by the Crown; on the west by Welikanda (channel and bund) claimed by the Crown, Millamadamewatta claimed by Madahapola Ratemahatmaya.



Surveyor-General's Office,
Colombo, July 4, 1916.

Scale of 4 Chains to an Inch.

G. K. THORNHILL,
for Surveyor-General.

Kurunegala S. O. 112—1916.