

Ceylon Government Gazette

Published by Authority.

No. 6,837 — FRIDAY, NOVEMBER 24, 1916.

PART I.—General: Minutes, Proclamations, Appointments, and General Government Notifications.
 PART II.—Legal and Judicial.
 PART III.—Provincial Administration.
 PART IV.—Land Settlement.
 PART V.—Mercantile, Marine, Municipal, Local, &c.

Separate paging is given to each Part, in order that it may be filed separately.

Part IV.—Land Settlement.

	PAGE		PAGE
Preliminary Notices	1337	Final Orders	1350

PRELIMINARY NOTICES.

Kurunegala Notice No. 6,075.

Notice under "The Waste Lands Ordinances of 1897, 1899, 1900, and 1903."

TAKE notice that unless within three months from November 24, 1916, the persons, if any, who claim any interest in the lands hereinafter mentioned or in any one or more of such lands or to some interest therein make claim in person or in writing to the said lands or any of them or to some interest therein to J. M. Davies, Esq., Special Officer appointed under section 28 of "The Waste Lands Ordinances of 1897, 1899, 1900, and 1903," at his office at Fort, Colombo:

Such Special Officer, in pursuance of the powers vested in him by the said Ordinances, will declare by writing under his hand that the said lands, or such of them as to which no claim has been made, are the property of the Crown.

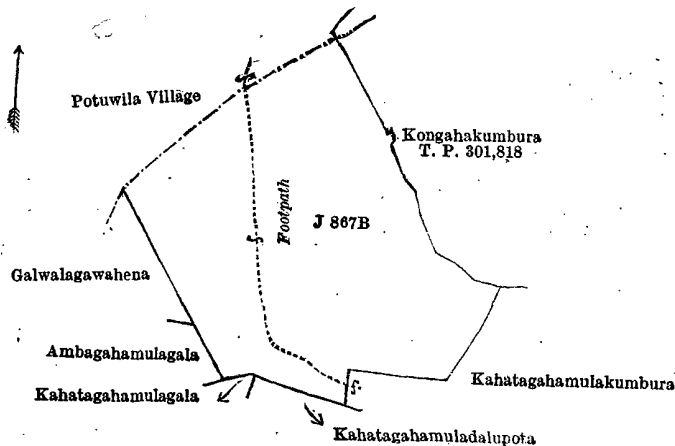
J. M. DAVIES,
Special Officer.

Description of the Lands referred to.

The following lots situated in the village of Neligama, in the Mahagalboda Egoda Korale of the Hiriyala hatpattu of the Kurunegala District, in the North-Western Province, as described in the annexed diagrams:—

Lot.	Name of Land.	I.—Preliminary plan 1,932.	Extent, A. R. P.
J 867B	Meegahamulahena		3 2 8

and bounded as follows: on the north by the village limit of Potuwila; on the east by Kongahakumbura sold by the Crown (T. P. 301,818), Kahatagahamulakumbura claimed by R. M. Kalumenika and others; on the south by Kahatagahamuladalupota claimed by Punchirala and others, Kahatagahamulagalala sold by the Crown; on the west by Ambagahamulagalala sold by the Crown, Galwalagawahena sold by the Crown, the village limit of Potuwila.

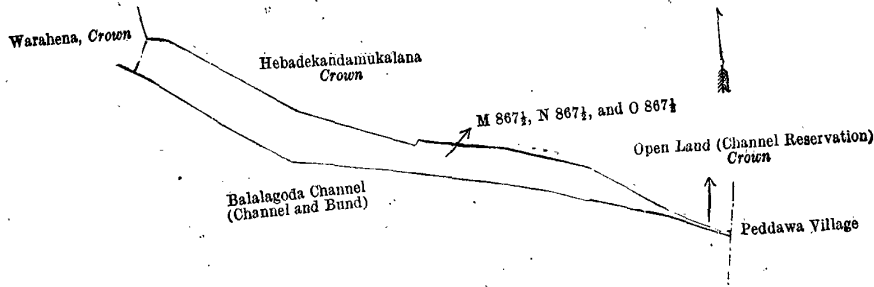


Scale of 4 Chains to an Inch.

II.—Preliminary plan 1,932.

Lot.	Name of Land.	Extent, A. R. P.
M 867½ ..	Walaketahena	0 1 36
N 867½ ..	Talgahamulahena	0 0 35
O 867½ ..	Galwalehena	0 0 3
		0 2 34

and bounded as follows : on the north by Hebedekandamukalana claimed by the Crown, open land (channel reservation) belonging to the Crown ; on the east the village limit of Peddawa ; on the south by Balalagoda channel (channel and bund) claimed by Dewayalage Ukkusube and others ; on the west by Warahena declared to be the property of the Crown under the Waste Lands Ordinances.



Surveyor-General's Office,
Colombo, June 30, 1916.

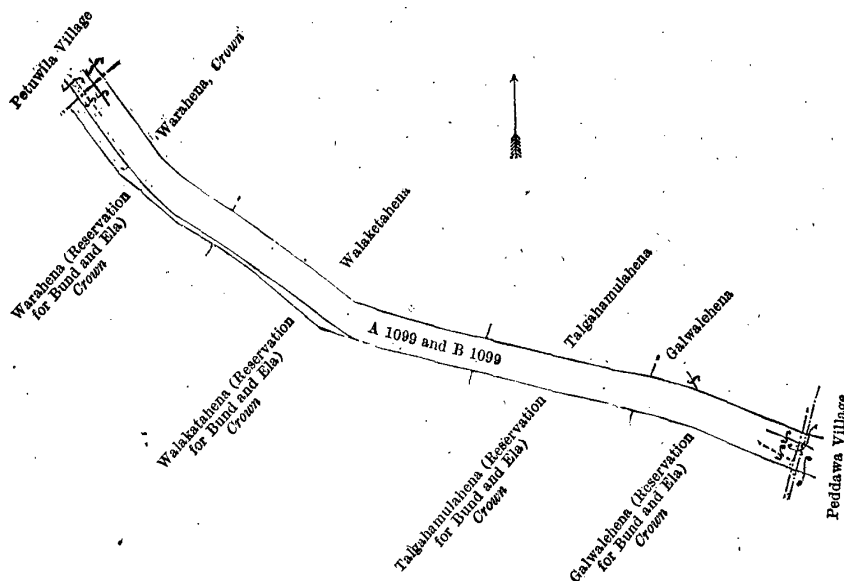
Scale of 4 Chains to an Inch.

G. K. THORNHILL,
for Surveyor-General.

III.—Preliminary plan 2,203.

Lot.	Name of Land:	Extent, A. R. P.
A 1099 ..	Batalagoda channel (channel and bund)	1 0 34
B 1099 ..	Do.	0 1 19.5
		1 2 13.5

and bounded as follows : on the north by Warahena declared to be the property of the Crown under the Waste Lands Ordinances, Walaketahena claimed by Madahapola Ratemahatmaya and another, Talgahamulahena claimed by Madahapola Ratemahatmaya, Galwalehena claimed by Madahapola Ratemahatmaya ; on the east by the village limit of Peddawa ; on the south by Galwalehena (reservation for bund and ela) declared to be the property of the Crown under the Waste Lands Ordinances, Talgahamulahena (reservation for bund and ela) declared to be the property of the Crown under the Waste Land Ordinances, Walakatahena (reservation for bund and ela) declared to be the property of the Crown under the Waste Lands Ordinances, Warahena (reservation for bund and ela) declared to be the property of the Crown under the Waste Lands Ordinances ; on the west by the village limit of Potuwila.



Surveyor-General's Office,
Colombo, July 1, 1916.

Scale of 4 Chains to an Inch.

G. K. THORNHILL,
for Surveyor-General.

Kurunegala Notice No. 6,076.

Notice under "The Waste Lands Ordinances of 1897, 1899, 1900, and 1903."

TAKE notice that unless within three months from November 24, 1916, the persons, if any, who claim any interest in the lands hereinafter mentioned or in any one or more of such lands or to some interest therein make claim in person or in writing to the said lands or any of them or to some interest therein to J. M. Davies, Esq., Special Officer appointed under section 28 of "The Waste Lands Ordinances of 1897, 1899, 1900, and 1903," at his office at Fort, Colombo :

Such Special Officer, in pursuance of the powers vested in him by the said Ordinances, will declare by writing under his hand that the said lands, or such of them as to which no claim has been made, are the property of the Crown.

J. M. DAVIES,
Special Officer:

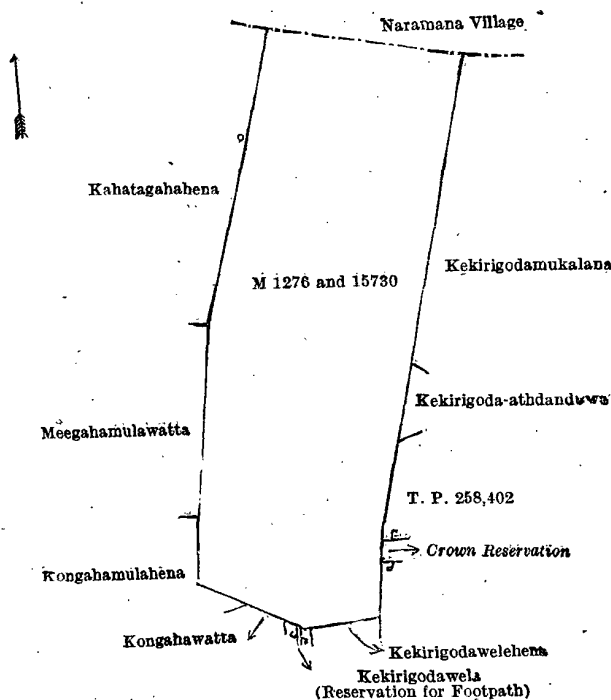
Description of the Lands referred to.

The following lots situated in the village of Wepatange, in the Medagandahaye korale of the Dewameddi hatpattu of the Kurunegala District, in the North-Western Province, as described in the annexed diagram :—

Preliminary plan 3,548.

Lot.	Name of Land.	Extent, A. R. P.
M 1276 ..	Bogahamulahena ..	5 0 18
15730 ..	Do. (reservation for path, 25 links wide) ..	0 0 30
		5 1 8

and bounded as follows: on the north by the village limit of Naramane; on the east by Kekirigodamukalana claimed by Wanduragalla, Kekirigoda-athdanduwa sold by the Crown (T. P. 258,402), a Crown reservation; on the south by Kekirigodawelehena claimed by W. Bandirala, Kekirigodawela (reservation for footpath) claimed by Minhettige Appuhami, Kongahawatta claimed by W. Bandirala, Kongahamulahena claimed by W. Bandirala; on the west by Kongahamulahena claimed by W. Bandirala, Meegahamulawatta claimed by W. Bandirala, Kahatagahahena claimed by Bandirala.



Surveyor-General's Office,
Colombo, August 10, 1916.

Scale of 4 Chains to an Inch.

Kurunegala S. O. 114—1916.

C. R. LUNDIE,
for Surveyor-General.

Kurunegala Notice No. 6,077.

Notice under "The Waste Lands Ordinances of 1897, 1899, 1900, and 1903."

TAKE notice that unless within three months from November 24, 1916, the persons, if any, who claim any interest in the lands hereinafter mentioned or in any one or more of such lands or to some interest therein make claim in person or in writing to the said lands or any of them or to some interest therein to N. A. Hampton, Esq., Special Officer appointed under section 28 of "The Waste Lands Ordinances of 1897, 1899, 1900, and 1903," at his office at Fort, Colombo :

Such Special Officer, in pursuance of the powers vested in him by the said Ordinances, will declare by writing under his hand that the said lands, or such of them as to which no claim has been made, are the property of the Crown.

N. A. HAMPTON,
Special Officer.

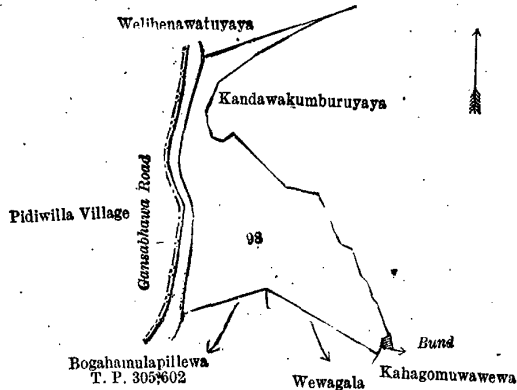
Description of the Lands referred to.

The following lots situated in the village of Mayilla, in the Rekkopattu korale of the Dambadeni hatpattu of the Kurunegala District, in the North-Western Province, as described in the annexed diagrams :—

I.—Preliminary plan 1,496.

Lot.	Name of Land.	Extent, A. R. P.
98	Kandawepillewa	1 1 29

and bounded as follows : on the north by Welihenawatuyaya (private) ; on the east by Kandawakumburuyaya (private) ; on the south by a bund, Kahagomuawewewa claimed by villagers of Mayilla, Wewagala claimed by villagers of Mayilla, Bogahamulapillewa sold by the Crown (T. P. 305,602) ; on the west by the Gansabhawa road (the village limit of Pidiwilla).



Surveyor-General's Office,
Colombo, July 13, 1916.

Scale of 4 Chains to an Inch.

G. K. THORNHILL,
for Surveyor-General.

II.—Preliminary plan 1,496.

Lot.	Name of Land.	Extent, A. R. P.
99	Gansabhawa road	2 3 1

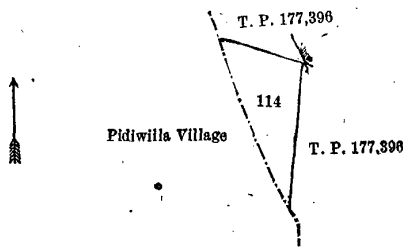
and bounded as follows : on the north by the village limit of Panagamuwa, a road from Ambahena ; on the east by the village limit of Panagamuwa, Hulawaliyawewahena sold by the Crown (T. P. 305,592), Imbulgasgodehena sold by the Crown (T. P. 316,904), Kolagahapeliyayaya (private), Ikamullepillewa claimed by Punchalage Kira and others, Bogahawatta sold by the Crown (T. P. 305,598), Kattadiyawatta sold by the Crown (T. P. 317,105), Kattadiyawatta sold by the Crown (T. P. 308,410), Medamulawatta sold by the Crown (T. P. 305,599), T. P. 177,396, Sundarayawatta claimed by the Crown, Mawatahena (private), Mawatahena sold by the Crown (T. P. 314,234), Kandulahenewatta sold by the Crown (T. P. 306,895), Kongahamulawatta sold by the Crown (T. P. 306,603), Welihenawatuyaya (private), Kandewepillewa claimed by Punchalage Dingiya and Tikira, Bogahamulapillewa sold by the Crown (T. P. 305,602), Puranakumburuyaya (private), Haliyawelapillewa (private), Morankelewatta claimed by the heirs of Seeduwa Mudiyansele Appuhami, Arachchi ; on the south by the boundary of Udapola Medalassa korale (a road from Potuhera to Bemmullagedara junction) ; on the west by Morankelewatta claimed by the heirs of Seeduwa Mudiyansele Appuhami, Arachchi, Galagawawatta claimed by ditto, Puranepillewa claimed by Damunu Polaralage Mudalihami, Puranakumburuyaya (private), the village limit of Pidiwilla, Kandulahena sold by the Crown (T. P. 314,234), Kandulahena claimed by Kosgollalage Ukkuwa and others, T. P. 177,396, Mahawewagalwetiya sold by the Crown (T. P. 305,592), T. P. 316,905, the village limit of Parakumbura.

[For Diagram see page 1341.]

III.—Preliminary plan 1,496.

Lot.	Name of Land.	Extent, A. R. P.
114	Palugamahena	0 1 20

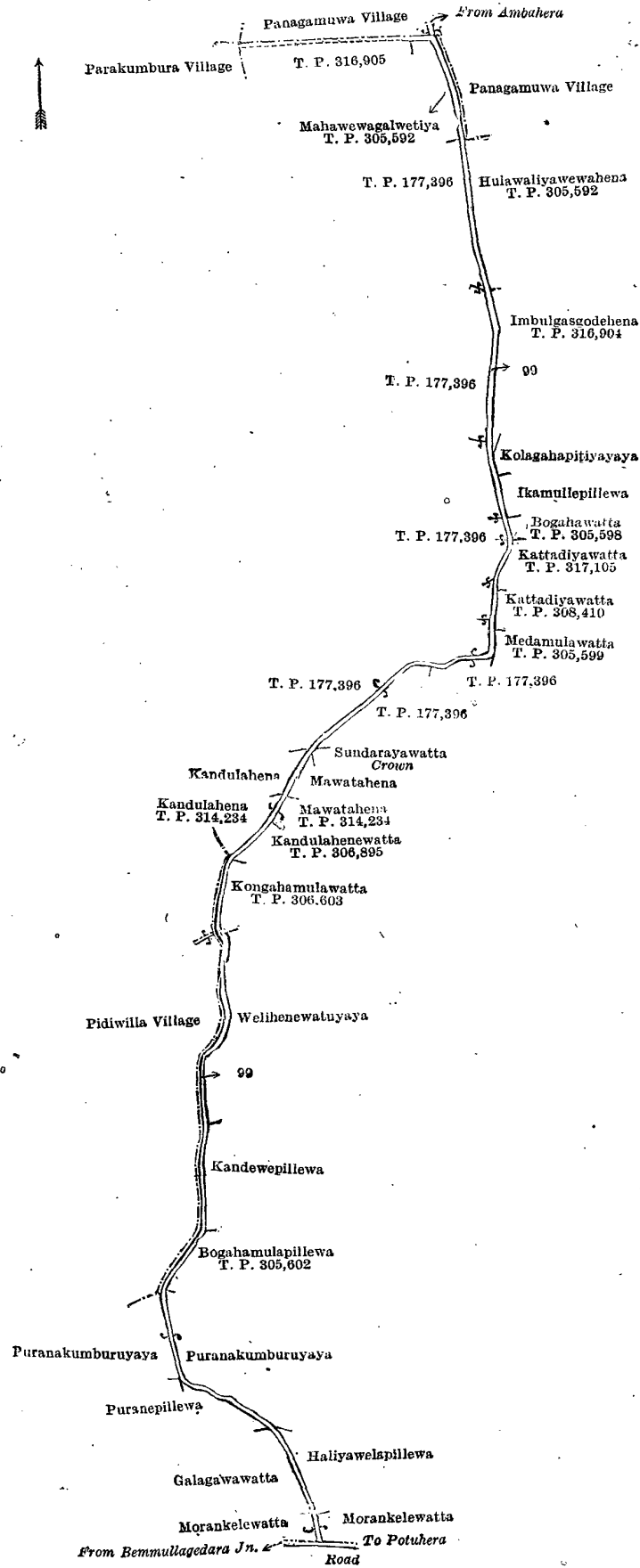
and bounded as follows : on the north by T. P. 177,396 ; on the east by T. P. 177,396 ; on the south and west by the village limit of Pidiwilla.



Surveyor-General's Office,
Colombo, August 28, 1916.

Scale of 4 Chains to an Inch.

G. K. THORNHILL,
for Surveyor-General.



Surveyor-General's Office,
Colombo, July 13, 1916.

Scale of 8 Chains to an Inch.

G. K. THORNHILL,
for Surveyor-General.

D 2

Kurunegala Notice No. 6,078.

Notice under "The Waste Lands Ordinances of 1897, 1899, 1900, and 1903."

TAKE notice that unless within three months from November 24, 1916, the persons, if any, who claim any interest in the lands hereinafter mentioned or in any one or more of such lands or to some interest therein make claim in person or in writing to the said lands or any of them or to some interest therein to J. M. Davies, Esq., Special Officer appointed under section 28 of "The Waste Lands Ordinances of 1897, 1899, 1900, and 1903," at his office at Fort, Colombo :

Such Special Officer, in pursuance of the powers vested in him by the said Ordinances, will declare by writing under his hand that the said lands, or such of them as to which no claim has been made, are the property of the Crown.

J. M. DAVIES,
Special Officer.

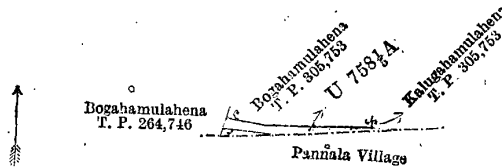
Description of the Lands referred to.

The following lots situated in the village of Wadupola, in the Ihalawisideke korale of the Hiriyala hatpattu of the Kurunegala District, in the North-Western Province, as described in the annexed diagrams :—

I.—Preliminary plan 1,795.

Lot.	Name of Land.	Extent, A. R. P.
U 758 $\frac{1}{2}$ A.	Road	0 0 8

and bounded as follows : on the north by Bogahamulahena sold by the Crown (T. P. 305,753) ; on the east by Kalugahamulahena sold by the Crown (T. P. 305,753) ; on the south by the village limit of Pannala ; on the west by Bogahamulahena sold by the Crown (T. P. 264,746).



Surveyor-General's Office,
Colombo, August 24, 1916.

Scale of 4 Chains to an Inch.

G. K. THORNHILL,
for Surveyor-General.

II.—Preliminary plan 1,795.

Lot.	Name of Land.	Extent, A. R. P.
U 758 $\frac{1}{2}$ A	Road	0 0 7

and bounded as follows : on the north by Kalagahamulahena sold by the Crown (T. P. 305,746) ; on the east and south by the village limit of Pannala ; on the west by Kalagahamulahena sold by the Crown (T. P. 305,746).



Surveyor-General's Office,
Colombo, August 24, 1916.

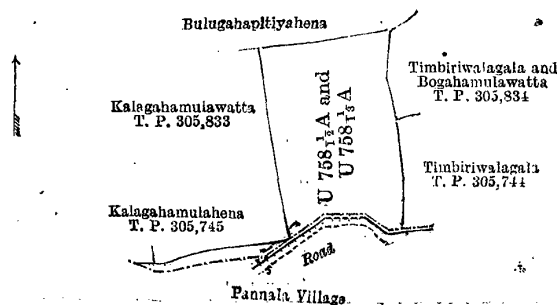
Scale of 4 Chains to an Inch.

G. K. THORNHILL,
for Surveyor-General.

III.—Preliminary plan 1,795.

Lot.	Name of Land.	Extent, A. R. P.
U 758 $\frac{1}{2}$ A	Road	0 0 12
U 758 $\frac{1}{3}$ A	—	1 1 2
		1 1 14

and bounded as follows : on the north by Bulugahapitiyahena claimed by Herat Mudiyanselege Punchi Banda of Dehelgomuwa ; on the east by Timbiriwalagala, Bogahamulawatta sold by the Crown (T. P. 305,834), Timbiriwalagala sold by the Crown (T. P. 305,744) ; on the south by the village limit of Pannala, a road ; on the west by Kalagahamulahena sold by the Crown (T. P. 305,745), Kalagahamulawatta sold by the Crown (T. P. 305,833).



Surveyor-General's Office,
Colombo, August 24, 1916.


Scale of 4 Chains to an Inch.

G. K. THORNHILL,
for Surveyor-General.

IV.—Preliminary plan 1,795.

Lot.	Name of Land.	Extent, A. R. P.
U 758 $\frac{1}{8}$ A	Channel	0 0 5

and bounded as follows : on the north by T. P. 305,752, Mendawatta claimed by Mudiyanse (T. P. 249,720) ; on the east by Etambagahawatta claimed by H. M. Punchirala ; on the south by T. P. 305,752 ; on the west by Siyambalagahawatta claimed by Appuhamy, T. P. 264,745.



Surveyor-General's Office,
Colombo, August 24, 1916.

Scale of 4 Chains to an Inch.
Kurunegala S. O. 116—1916.

G. K. THORNHILL,
for Surveyor-General.

Kurunegala Notice No. 6,079.

Notice under "The Waste Lands Ordinances of 1897, 1899, 1900, and 1903."

TAKE notice that unless within three months from November 24, 1916, the persons, if any, who claim any interest in the lands hereinafter mentioned or in any one or more of such lands or to some interest therein make claim in person or in writing to the said lands or any of them or to some interest therein to J. M. Davies, Esq., Special Officer appointed under section 28 of "The Waste Lands Ordinances of 1897, 1899, 1900, and 1903," at his office at Fort, Colombo :

Such Special Officer, in pursuance of the powers vested in him by the said Ordinances, will declare by writing under his hand that the said lands, or such of them as to which no claim has been made, are the property of the Crown.

J. M. DAVIES,
Special Officer.

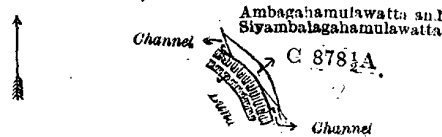
Description of the Lands referred to.

The following lots situated in the village of Peddawa (north-eastern portion), in the Mahagalboda Egoda korale of the Hiriyala hatpattu of the Kurunegala District, in the North-Western Province, as described in the annexed diagrams:—

I.—Preliminary plan 1,933.

Lot.	Name of Land.	Extent, A. R. P.
G 878 $\frac{1}{2}$ A	Channel	0 0 4

and bounded as follows : on the north and east by Ambagahamulawatta and Siyambalagahamulawatta claimed by Lama Etana ; on the south by a channel ; on the west by a bund, a channel.



Surveyor-General's Office,
Colombo, August 12, 1916.

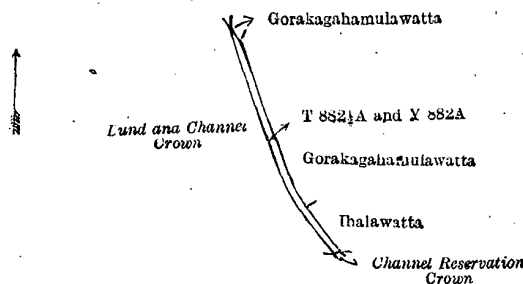
Scale of 4 Chains to an Inch.

G. K. THORNHILL,
for Surveyor-General.

II.—Preliminary plan 1,933.

Lot.	Name of Land.	Extent, A. R. P.
T 882 $\frac{1}{2}$ A	Reservation for channel	0 0 6
Y 882A	Do.	0 0 2
		0 0 8

and bounded as follows : on the north by Gorakagahamulawatta (private) ; on the east by Gorakagahamulawatta (private), Ihalawatta claimed by Dingiri Appu ; on the south by channel reservation declared to be the property of the Crown under the Waste Lands Ordinances ; on the west by bund and channel belonging to the Crown.



Surveyor-General's Office,
Colombo, August 12, 1916.

Scale of 4 Chains to an Inch.
Kurunegala S. O. 117—1916.

G. K. THORNHILL,
for Surveyor-General.

Anuradhapura Notice No. 6,080.

Notice under "The Waste Lands Ordinances of 1897, 1899, 1900, and 1903."

TAKE notice that unless within three months from November 24, 1916, the persons, if any, who claim any interest in the lands hereinafter mentioned or in any one or more of such lands or to some interest therein make claim in person or in writing to the said lands or any of them or to some interest therein to T. G. Willett, Esq., Special Officer appointed under section 28 of "The Waste Lands Ordinances of 1897, 1899, 1900, and 1903," at his office at Fort, Colombo :

Such Special Officer, in pursuance of the powers vested in him by the said Ordinances, will declare by writing under his hand that the said lands, or such of them as to which no claim has been made, are the property of the Crown.

T. G. WILLETT,
Special Officer.

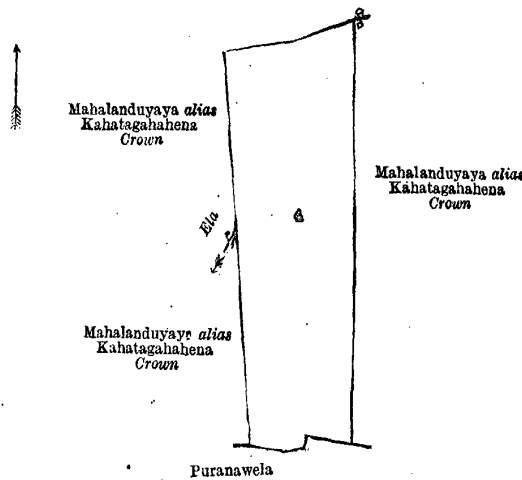
Description of the Lands referred to.

The following lots situated in the village of Unagaswewa, in the Kandu tulana of the Kadawat korale of the Nuwaragam palata, in the North-Central Province, as described in the annexed diagrams :—

I.—Preliminary plan 572.

Lot.	Name of Land.	Extent, A. R. P.
4	Palugahalanda	9 3 29

and bounded as follows : on the north by Mahalanduyaya *alias* Kahatagahahena belonging to the Crown ; on the east by Mahalanduyaya *alias* Kahatagahahena belonging to the Crown ; on the south by Puranawela claimed by T. Punchirala and others ; on the west by Mahalanduyaya *alias* Kahatagahahena belonging to the Crown, an ela, Mahalanduyaya *alias* Kahatagahahena belonging to the Crown.



Surveyor-General's Office,
Colombo, July 31, 1916.

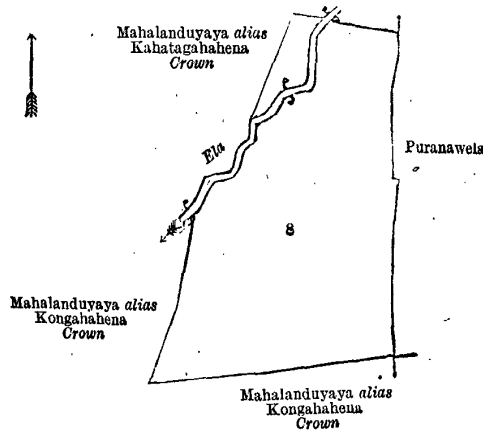
Scale of 8 Chains to an Inch.

G. K. THORNHILL,
for Surveyor-General.

II.—Preliminary plan 572.

Lot.	Name of Land.	Extent, A. R. P.
8	Palugahalanda	12 2 28

and bounded as follows : on the north by Mahalanduyaya *alias* Kahatagahahena belonging to the Crown, an ela, Mahalanduyaya *alias* Kahatagahahena belonging to the Crown ; on the east by Puranawela claimed by T. Punchirala and others ; on the south by Mahalanduyaya *alias* Kongahahena belonging to the Crown ; on the west by Mahalanduyaya *alias* Kongahahena belonging to the Crown, an ela, Mahalanduyaya *alias* Kahatagahahena belonging to the Crown.



Surveyor-General's Office,
Colombo, July 31, 1916.

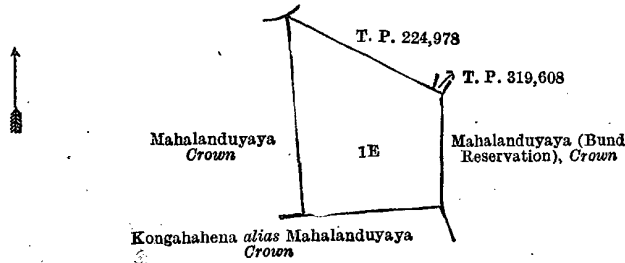
Scale of 8 Chains to an Inch.

G. K. THORNHILL,
for Surveyor-General.

III.—Preliminary plan 572.

Lot.	Name of Land.	Extent, A. R. P.
1E	Mahalanduyaya	4 1 22

and bounded as follows : on the north by T. Ps. 224,978, 319,608 ; on the east by Mahalanduyaya (bund reservation) belonging to the Crown ; on the south by Kongahahena *alias* Mahalanduyaya belonging to the Crown ; on the west by Mahalanduyaya belonging to the Crown.



Surveyor-General's Office,
Colombo, September 19, 1916.

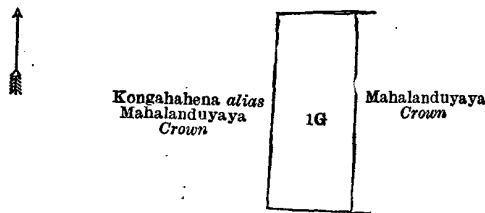
Scale of 8 Chains to an Inch.

G. K. THORNHILL,
for Surveyor-General.

IV.—Preliminary plan 572.

Lot.	Name of Land.	Extent, A. R. P.
1G	Mahalanduyaya	3 0 20

and bounded as follows : on the north by Kongahahena *alias* Mahalanduyaya belonging to the Crown ; on the east by Mahalanduyaya belonging to the Crown ; on the south and west by Kongahahena *alias* Mahalanduyaya belonging to the Crown.



Surveyor-General's Office,
Colombo, September 19, 1916.

Scale of 8 Chains to an Inch.

G. K. THORNHILL,
for Surveyor-General.

Anuradhapura S. O. 96—1916.

Anuradhapura Notice No. 6,081.

Notice under "The Waste Lands Ordinances of 1897, 1899, 1900, and 1903."

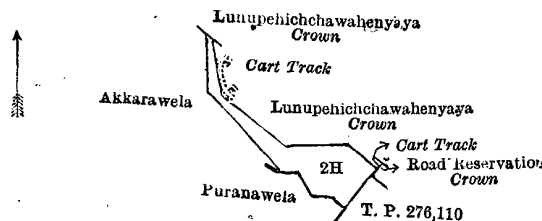
TAKE notice that unless within three months from November 24, 1916, the persons, if any, who claim any interest in the land hereinafter mentioned make claim in person or in writing to the said land or to some interest therein to T. G. Willett, Esq., Special Officer appointed under section 28 of "The Waste Lands Ordinances of 1897, 1899, 1900, and 1903, at his office at Fort, Colombo :

Such Special Officer, in pursuance of the powers vested in him by the said Ordinances, will declare by writing under his hand that the land, to which no claim has been made, is the property of the Crown.

T. G. WILLETT,
Special Officer.

Description of the Land referred to.

The land commonly called or known as Akkarabima, situated in the village of Lunupehichchawa, in the Alut Kadawat tulana of the Kadawat korale of the Nuwaragam palata, in the North-Central Province, containing in extent 1 acre and 5 perches, shown as lot 2H in preliminary plan 632 and in the annexed diagram ; and bounded as follows : on the north by Lunupehichchawahenyaya belonging to the Crown, a cart track, Lunupehichchawahenyaya belonging to the Crown, a cart track ; on the east by a road reservation belonging to the Crown, T. P. 276,110 ; on the south by Puranawela claimed by Biya Pedige Kumara Vel-Pediya and others ; on the west by Akkarawela (private).



Surveyor-General's Office,
Colombo, July 20, 1916.

Scale of 8 Chains to an Inch.

G. K. THORNHILL,
for Surveyor-General.

Anuradhapura S. O. 97—1916.

Ahuradhapura Notice No. 6,082.**Notice under "The Waste Lands Ordinances of 1897, 1899, 1900, and 1903."**

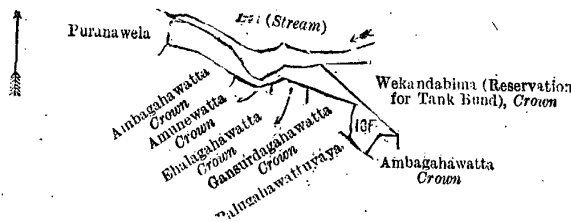
TAKE notice that unless within three months from November 24, 1916, the persons, if any, who claim any interest in the land hereinafter mentioned make claim in person or in writing to the said land or to some interest therein to T. G. Willett, Esq., Special Officer appointed under section 28 of "The Waste Lands Ordinances of 1897, 1899, 1900, and 1903," at his office at Fort, Colombo :

Such Special Officer, in pursuance of the powers vested in him by the said Ordinances, will declare by writing under his hand that the land, to which no claim has been made, is the property of the Crown.

T. G. WILLETT,
Special Officer

Description of the Land referred to.

The land commonly called or known as Tisbamba, situated in the village of Amunukola, in the Ihala Kelegam tulana of the Wilachchiya korale of the Nuwaragam palata, in the North-Central Province, containing in extent 37 perches, shown as lot 18F in preliminary plan 680 and in the annexed diagram; and bounded as follows: on the north by Puranawela claimed by Wanakaralage Suddahamy and others, an ela (stream); on the east by Wekandabima (reservation for tank bund) belonging to the Crown; on the south by Ambagahawatta belonging to the Crown, Palugahawattuyaya claimed by Rana Vel-Vidane and others, Gansurdagahawatta belonging to the Crown, Ehalagahawatta belonging to the Crown, Amunawatta belonging to the Crown, Ambagahawatta belonging to the Crown; on the west by Puranawela claimed by Wanakaralage Suddahamy and others.



Scale of 4 Chains to an Inch.

Surveyor-General's Office,
Colombo, August 5, 1916.

G. K. THORNHILL,
for Surveyor-General.

Anuradhapura S. O. 98—1916.

Anuradhapura Notice No. 6,083.**Notice under "The Waste Lands Ordinances of 1897, 1899, 1900, and 1903."**

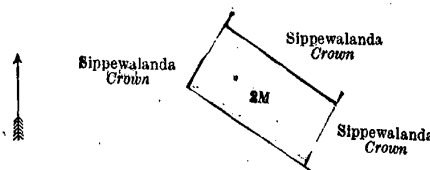
TAKE notice that unless within three months from November 24, 1916, the persons, if any, who claim any interest in the land hereinafter mentioned make claim in person or in writing to the said land or to some interest therein to T. G. Willett, Esq., Special Officer appointed under section 28 of "The Waste Lands Ordinances of 1897, 1899, 1900, and 1903," at his office at Fort, Colombo :

Such Special Officer, in pursuance of the powers vested in him by the said Ordinances, will declare by writing under his hand that the land, to which no claim has been made, is the property of the Crown.

T. G. WILLETT,
Special Officer.

Description of the Land referred to.

The land commonly called or known as Sippewalanda, situated in the village of Sippewa, in the Kandu tulana of the Kadawat korale of the Nuwaragam palata, in the North-Central Province, containing in extent 2 acres and 10 perches, shown as lot 2M in preliminary plan 568 and in the annexed diagram; and bounded as follows: on the north by Sippewalanda belonging to the Crown; on the east, south, and west by Sippewalanda claimed by the Crown.



Scale of 8 Chains to an Inch.

Surveyor-General's Office,
Colombo, August 10, 1916.

G. K. THORNHILL,
for Surveyor-General.

Anuradhapura S. O. 99—1916.

Colombo Notice No. 6,084.

Notice under "The Waste Lands Ordinances of 1897, 1899, 1900, and 1903."

TAKE notice that unless within three months from November 24, 1916, the persons, if any, who claim any interest in the land hereinafter mentioned appear before the Assistant Government Agent of the Colombo and Negombo Districts of the Western Province, at his office in Colombo, and make claim in person or in writing to the said land or to some interest therein :

Such Assistant Government Agent, in pursuance of the powers in him vested by the said Ordinances, will declare by writing under his hand that the said land, to which no claim has been made, is the property of the Crown.

A. P. BOONE,
Assistant Government Agent,
Colombo and Negombo Districts.

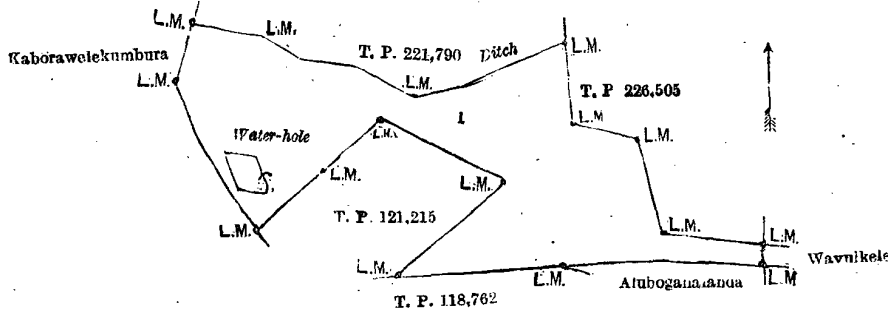
Description of the Land referred to.

The following lot situated in the village of Padukka, in Meda pattu of Hewagam korale, in the Colombo District of the Western Province, as described in the annexed diagram :—

Preliminary plan 16,094.

Lot.	Name of Land.	Extent, A. R. P.
1	Alubogahalanda	3 0 2

and bounded as follows : on the north by land depicted in title plan No. 221,790, ditch, and land depicted in title plan No. 226,505 ; on the east by Wavulkele unclaimed by the Crown ; on the south by Alubogahalanda, land unclaimed by the Crown, and lands depicted in title plans Nos. 118,762 and 121,215 ; on the south-west and west by Kaborawelekumbura claimed by the heirs of M. Dionis Appu.



Surveyor-General's Office,
Colombo, September 5, 1916.

Scale of 4 Chains to an Inch.

C. R. LUNDIE,
for Surveyor-General.

Colombo Notice No. 6,085.

Notice under "The Waste Lands Ordinances of 1897, 1899, 1900, and 1903."

TAKE notice that unless within three months from November 24, 1916, the persons, if any, who claim any interest in the land hereinafter mentioned appear before the Assistant Government Agent of the Colombo and Negombo Districts of the Western Province, at his office in Colombo, and make claim in person or in writing to the said land or to some interest therein :

Such Assistant Government Agent, in pursuance of the powers in him vested by the said Ordinances, will declare by writing under his hand that the said land, to which no claim has been made, is the property of the Crown.

A. P. BOONE,
Assistant Government Agent,
Colombo and Negombo Districts.


Description of the Land referred to.

The following lot situated in the village of Eiyagampola, in Yatigaha pattu of Hapitigam korale, in the Negombo District of the Western Province, as described in the annexed diagram :—

Preliminary plan 16,117.

Lot.	Name of Land.	Extent, A. R. P.
5	Erabaddalakanda (reservation for footpath)	0 0 10

and bounded as follows : on the north-east by Erabaddalakanda, land unclaimed by the Crown ; on the south-east by a footpath ; on the south-west by Erabaddalakanda, Crown ; and on the north-west by Erabaddalakanda sold by the Crown to Jayakodiaratchige D on Migel Appuhamy of Balagalla and Heeralupathirannahelage Carolis Appuhamy of Kotadeniyawa.



Surveyor-General's Office,
Colombo, September 5, 1916.

Scale of 4 Chains to an Inch.

C. R. LUNDIE,
for Surveyor-General.

Colombo Notice No. 6,086.

Notice under "The Waste Lands Ordinances of 1897, 1899, 1900, and 1903."

TAKE notice that unless within three months from November 24, 1916, the persons, if any, who claim any interest in the lands hereinafter mentioned or in any one or more of such lands appear before the Assistant Government Agent of the Colombo and Negombo Districts of the Western Province, at his office in Colombo, and make claim in person or in writing to the said lands or any of them or to some interest therein :

Such Assistant Government Agent, in pursuance of the powers in him vested by the said Ordinances, will declare by writing under his hand that the said lands, or such of them as to which no claim has been made, are the property of the Crown.

A. P. BOONE,
Assistant Government Agent,
Colombo and Negombo Districts.

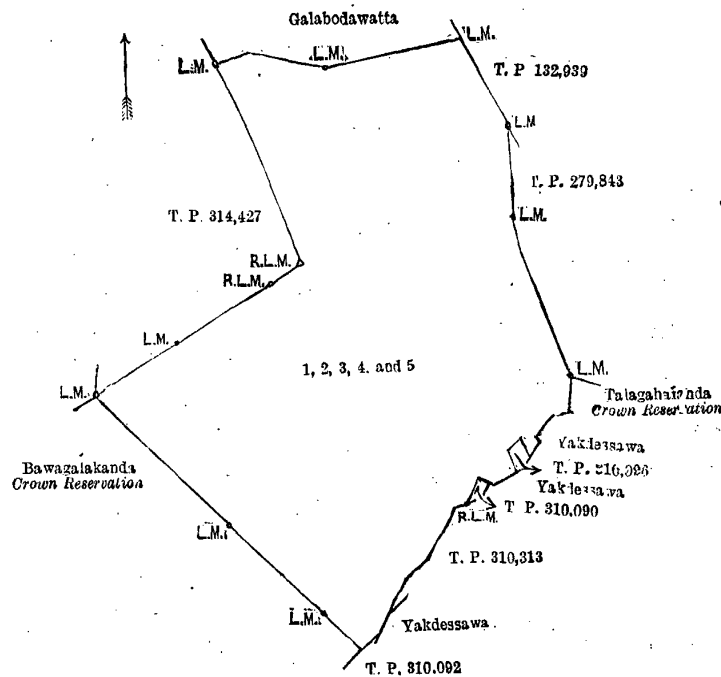
Description of the Lands referred to.

The following lots situated in the village of Weweldeniya, in Udugaha pattu south of Hapitigam korale, in the Negombo District of the Western Province, as described in the annexed diagram :—

Preliminary plan 16,061.

Lot.	Name of Land.	Extent, A. R. P.	Lot.	Name of Land.	Extent, A. R. P.
1	Katugangolla	1 0 4	5	Katugangolla (reservation for paddy field)	0 3 4
2	Do.	1 3 30			
3	Do.	2 1 7			
4	Do.	2 0 7			8 0 12

and bounded as follows : on the north by Galabodawatta claimed by Allis Appu and others ; on the north-east by land depicted in title plan No. 132,939 ; on the east by land depicted in title plan No. 279,843, Talgahalanda, Crown reservation, Yakkessawa claimed by B. Allis Appu, lands depicted in title plans Nos. 310,090 and 310,313, and Yakkessawa claimed by B. Allis Appu ; on the south-east by land depicted in title plan No. 310,092 ; on the south-west by Bawagalakanda, Crown reservation ; and on the west by land depicted in title plan No. 314,427.



Surveyor-General's Office,
Colombo, September 23, 1916.

Scale of 4 Chains to an Inch.

C. R. LUNDIE,
for Surveyor-General.

Kandy Notice No. 6,087.

Notice under "The Waste Lands Ordinances of 1897, 1899, 1900, and 1903."

TAKE notice that unless within three months from November 24, 1916, the persons, if any, who claim any interest in the lands hereinafter mentioned or in any one or more of such lands appear before the Assistant Government Agent of the Kandy District of the Central Province, at his office in Kandy, and make claim in person or in writing to the said lands or any of them or to some interest therein :

Such Assistant Government Agent, in pursuance of the powers in him vested by the said Ordinances, will declare by writing under his hand that the said lands, or such of them as to which no claim has been made, are the property of the Crown.

T. A. CAREY,
Assistant Government Agent, Kandy District.

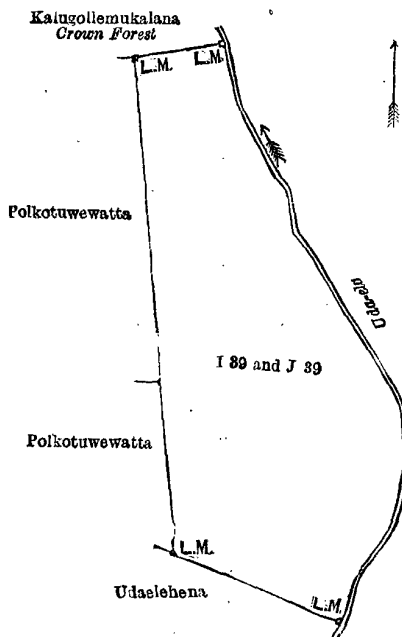
Description of the Lands referred to.

The following allotments of land situated in the village of Pappitiya, in the Gandeke korale of the Uda Dumbara division of the Kandy District of the Central Province, as described in the annexed diagram :—

Preliminary plan 6,350.

Lot.	Name of Land.	Extent, A. R. P.
I 39	Polkotuwewatta	0 2 20
J 39	Do.	0 2 3·62
		1 0 23·62

and bounded as follows : on the north by Crown forest called Kolagollemukalana ; on the south by Uda-elehena claimed by K. Pulingurala ; on the east by the Uda-ela ; and on the west by Polkotuwewatta claimed by M. Mutumenika and Polkotuwewatta claimed by P. Kalu Banda.



Scale of 2 Chains to an Inch.

Surveyor-General's Office,
Colombo, November 17, 1913.

C. R. LUNDIE,
for Surveyor-General

Puttalam Notice No. 6,088.

Notice under "The Waste Lands Ordinances of 1897, 1899, 1900, and 1903."

TAKE notice that unless within three months from November 24, 1916, the persons, if any, who claim any interest in the lands hereinafter mentioned or in any one or more of such lands appear before the Assistant Government Agent of the Puttalam and Chilaw Districts of the North-Western Province, at his office in Puttalam, and make claim in person or in writing to the said lands or any of them or to some interest therein :

Such Assistant Government Agent, in pursuance of the powers in him vested by Ordinance No. 1 of 1897, will declare by writing under his hand that the said lands, or such of them to which no claim has been made, are the property of the Crown.

C. H. COLLINS,
Assistant Government Agent,
Puttalam and Chilaw Districts.

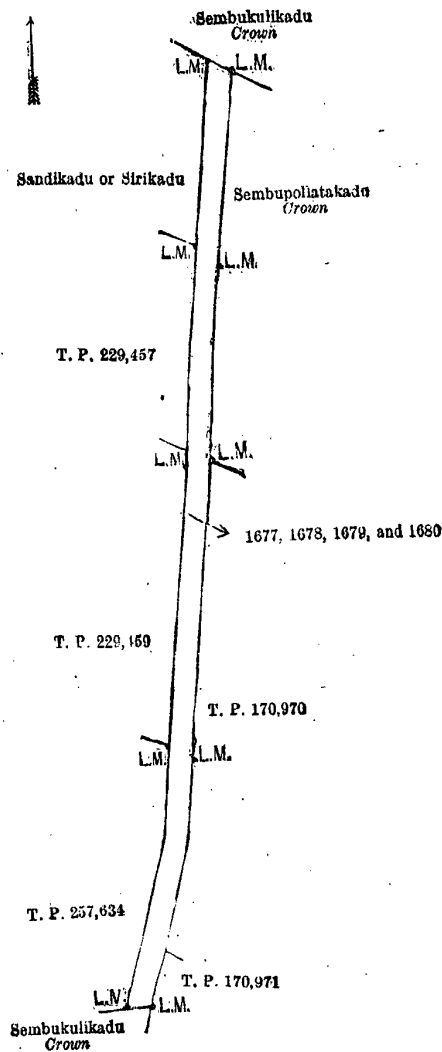
Description of the Lands referred to.

The following lots situated in the village of Taluwa, in Akkarai pattu south of Puttalam pattu division, in the District of Puttalam, North-Western Province, as described in the annexed diagram :—

Preliminary plan 4,226.

Lot.	Name of Land.	Extent, A. R. P.
1677	Sandikadu or Sirikadu (reservation for a road)	0 0 32
1678	Do. (do.)	0 0 35
1679	Do. (do.)	0 1 16
1680	Do. (do.)	0 1 5
		1 0 8

and bounded as follows : on the north by Sembukulikadu belonging to the Crown ; on the east by Sembupollatakadu belonging to the Crown and lands described in title plans Nos. 170,970 and 170,971 ; on the south by Sembukulikadu belonging to the Crown ; on the west by lands described in title plans Nos. 257,634, 229,459, 229,457, and Sandikadu or Sirikadu sold by the Crown to W. L. Mariam Pulle.



Surveyor-General's Office,
Colombo, June 28, 1916.

Scale of 4 Chains to an Inch.

C. R. LUNDIE,
for Surveyor-General.

FINAL ORDERS.

Hambantota S. O. No. 1,319.

Order under Section 4, Sub-section (1), of "The Waste Lands Ordinances of 1897, 1899, 1900, and 1903."

In the matter of the land commonly called or known as Undugodahena, &c., situate in the village of Buddiyagama, in the West Giruwa pattu of the Hambantota District, in the Southern Province, and of "The Waste Lands Ordinances of 1897, 1899, 1900, and 1903."

WHEREAS in pursuance of section 1 of the said Ordinances it was duly declared and notified on the 27th day of November, 1914, that if no claim to the land commonly called or known as Undugodahena, &c., situate in the village of Buddiyagama, in the West Giruwa pattu of the Hambantota District, in the Southern Province, containing in extent 4 acres and 17 perches, and shown as lot 8E in preliminary plan 231 and in the annexed diagram, was made to Thomas Graham Willett, Special Officer appointed under section 28 of the said Ordinances, within the period of three months from the date specified in the said notice, such land would be declared the property of the Crown, and dealt with on account of the Crown (*vide* Notice No. 5,447):

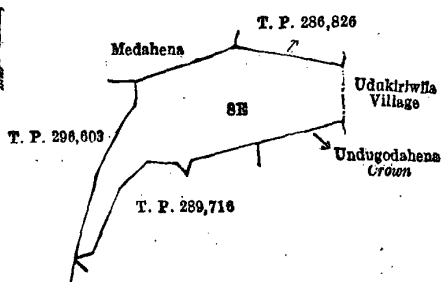
And whereas Ahamadu Lebbe Marikkar Abdul Latiff made claim thereto, and Howard Orme Fox, Special Officer appointed under section 28 of the said Ordinances, made due inquiry into such claim, and whereas the said claimant and the aforesaid Howard Orme Fox, Special Officer, with the consent of His Excellency the Governor, came to an agreement in writing dated the 19th day of November, 1915, concerning the said land, under section 4, sub-section (1), of the said Ordinances, whereby it was agreed that the said claimant should be declared the purchaser of the said land upon payment on or before the 19th day of February, 1916, to the Assistant Government Agent at Hambantota, or to the Settlement Officer, of a sum of Rupees Sixty only (Rs. 60), as the purchase amount of the said land, and whereas the said amount has been duly paid by the said claimant, he is hereby, in pursuance of the agreement aforementioned, declared to be the purchaser of the said land, as more fully described herein below.

Description of the Land referred to.

The following lot situated in the village of Buddiyagama, in the West Giruwa pattu of the Hambantota District, in the Southern Province, as described in the annexed diagram:—

Lot.	Name of Land.	Preliminary plan 231.	Extent, A. R. P.
8E	Undugodahena, &c.		4 0 17

and bounded as follows: on the north by Medahena sold under the Waste Lands Ordinances to Don Andris Ratnayake and another, T. P. 286,826; on the east by the village limit of Udukiriwila; on the south by Undugodahena to be declared the property of the Crown under the Waste Lands Ordinances, T. P. 289,716; on the west by T. P. 296,603.



Surveyor-General's Office,
Colombo, July 26, 1916.

Scale of 8 Chains to an Inch.

G. K. THORNHILL,
for Surveyor-General.

August 22, 1916.

T. G. WILLETT,
Special Officer.

Kurunegala S. O. No. 1,487.

Order under Section 4, Sub-section (1), of "The Waste Lands Ordinances of 1897, 1899, 1900, and 1903."

In the matter of the land commonly called or known as Helambagahamulahenyaya, situate in the village of Belote, in the Kinyama korale of the Katugampola hatpattu of the Kurunegala District, in the North-Western Province, and of "The Waste Lands Ordinances of 1897, 1899, 1900, and 1903."

WHEREAS in pursuance of section 1 of the said Ordinances it was duly declared and notified on the 28th day of August, 1914, that if no claim to the land commonly called or known as Helambagahamulahenyaya, situate in the village of Belote, in the Kinyama korale of the Katugampola hatpattu of the Kurunegala District, in the North-Western Province, containing in extent 42 acres and 21 perches, and shown as lot 1 in preliminary plan 1,440 and in the annexed diagram, was made to John Murray Davies, Special Officer appointed under section 28 of the said Ordinances, within the period of three months from the date specified in the said notice, such land would be declared the property of the Crown, and dealt with on account of the Crown (*vide* Notice No. 5,312):

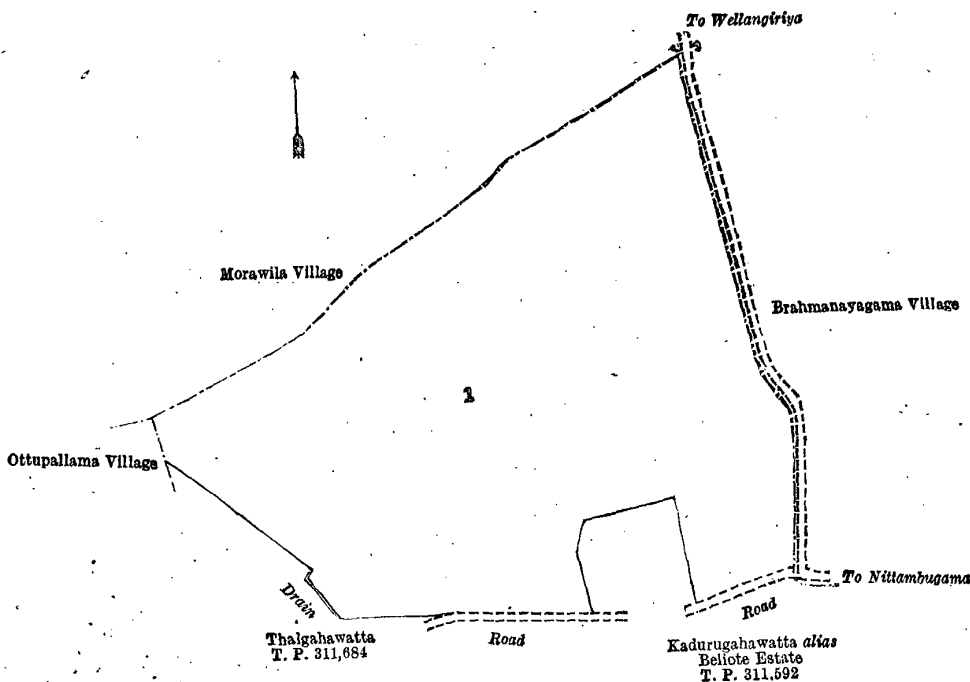
And whereas Gregoris Henry Pietersz made claim thereto, and I, John Murray Davies, Special Officer appointed under section 28 of the said Ordinances, made due inquiry into such claim, and whereas the said claimant and I, with the consent of His Excellency the Governor, came to an agreement in writing dated the 9th day of January, 1915, concerning the said land, under section 4, sub-section (1), of the said Ordinances, whereby it was agreed that the said claimant should be declared the purchaser of the said land upon payment to the Settlement Officer of a sum of Rupees Eight hundred and Two only (Rs. 802), as the purchase amount of the said land, and whereas the said amount has been duly paid by the said claimant, he is hereby, in pursuance of the agreement aforementioned, declared to be the purchaser of the said land, as more fully described herein below.

Description of the Land referred to.

The following lot situated in the village of Belote, in the Kinyama korale of the Katugampola hatpattu of the Kurunegala District, in the North-Western Province, as described in the annexed diagram:—

Lot.	Name of Land.	Preliminary plan 1,440.	Extent, A. R. P.
1	Helambagahamulahenyaya	42 0 21

and bounded as follows: on the north by the village limit of Morawila; on the east by the village limit of Brahmanayagama (the road from Wellangiriya to Nittambugama); on the south by a road, Kadurugahawatta *alias* Belote estate sold by the Crown (T. P. 311,592), a road, Talgahawatta sold by the Crown (T. P. 311,684), a drain, Talgahawatta sold by the Crown (T. P. 311,684); on the west by Talgahawatta sold by the Crown (T. P. 311,684), the village limit of Ottupallama, the village limit of Morawila.



Surveyor-General's Office,
Colombo, July 10, 1916.

Scale of 8 Chains to an Inch.

G. K. THORNHILL,
for Surveyor-General.

September 9, 1916.

J. M. DAVIES,
Special Officer.

Kurunegala S. O. No. 1,488.

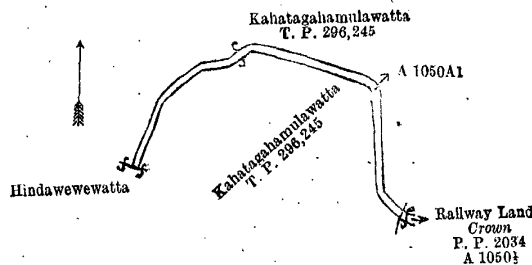
Order under Section 2 of "The Waste Lands Ordinances of 1897, 1899, 1900, and 1903,"
declaring Land to be Crown Property.

In the matter of the land commonly called or known as irrigation channel, situate in the village of Hindawewa, in the Mahagalboda Egoda korale of the Hiriyala hatpattu of the Kurunegala District, in the North-Western Province, and of "The Waste Lands Ordinances of 1897, 1899, 1900, and 1903."

THE notice required by section 1 of "The Waste Lands Ordinances of 1897, 1899, 1900, and 1903," having been duly published in manner prescribed by that section in respect of the above-named land (*vide* Notice No. 5,886), and no claim having been made to the said land or to any interest therein within the period of three months from the date specified in the said notice, I, John Murray Davies, Special Officer appointed under section 28 of the said Ordinances, under and by virtue of the powers vested in me in that behalf by section 2 of the said Ordinances, do hereby on this 5th day of October, 1916, order and declare that the said land, as more fully described herein below, situate in the village of Hindawewa, in the Mahagalboda Egoda korale of the Hiriyala hatpattu of the Kurunegala District, in the North-Western Province, and shown as lot A 1050A1 in preliminary plan 2,034 and in the annexed diagram, and containing in extent 17 perches, is the property of the Crown.

Description of the Land referred to.

The land commonly called or known as irrigation channel, situated in the village of Hindawewa, in the Mahagalboda Egoda korale of the Hiriyala hatpattu of the Kurunegala District, in the North-Western Province, containing in extent 17 perches, and shown as lot A 1050A1 in preliminary plan 2,034 and in the annexed diagram; and bounded as follows: on the north by Kahatagahamulawatta sold by the Crown (T. P. 296,245); on the east by Kahatagahamulawatta sold by the Crown (T. P. 296,245), railway land belonging to the Crown (P. P. 2,034/A 1,050 $\frac{1}{2}$); on the south by Kahatagahamulawatta sold by the Crown (T. P. 296,245); Hindawewawatta sold by the Crown; on the west by Kahatagahamulawatta sold by the Crown (T. P. 296,245).



Surveyor-General's Office,
Colombo, September 3, 1915.

Scale of 4 Chains to an Inch.

G. K. THORNHILL,
for Acting Surveyor-General.

J. M. DAVIES,
Special Officer.

October 5, 1916.

Kurunegala S. O. No. 1,489.

Order under Section 4, Sub-section (1), of "The Waste Lands Ordinances of 1897, 1899, 1900, and 1903."

In the matter of the land commonly called or known as Jahawelawelgolamukalana, situate in the village of Galwarama, in the Udukaha korale south of the Dambadeni hatpattu of the Kurunegala District, in the North-Western Province, and of "The Waste Lands Ordinances of 1897, 1899, 1900, and 1903."

WHEREAS in pursuance of section 1 of the said Ordinances it was duly declared and notified on the 23rd day of April, 1915, that if no claim to the land commonly called or known as Jahawelawelgolamukalana, situate in the village of Galwarama, in the Udukaha korale south of the Dambadeni hatpattu of the Kurunegala District, in the North-Western Province, containing in extent 6 acres 2 roods and 30 perches, and shown as lot 29 in preliminary plan 469 and in the annexed diagram, was made to Norman Albert Hampton, Special Officer appointed under section 28 of the said Ordinances, within the period of three months from the date specified in the said notice, such land would be declared the property of the Crown, and dealt with on account of the Crown (*vide* Notice No. 5,557):

And whereas (1) Subasinghe Abeyasekara Mudiyansele Kiri Bandar, (2) Jayalat Eledis Mendis made claim thereto, and John Murray Davies, Special Officer appointed under section 28 of the said Ordinances, made due inquiry into such claim, and whereas the said claimant and the said John Murray Davies, Special Officer, with the consent of His Excellency the Governor, came to an agreement in writing dated the 16th day of June, 1916, concerning the said land, under section 4, sub-section (1), of the said Ordinances, whereby it was agreed that the said claimants should be declared the purchasers of the said land upon payment, on or before the 16th day of September, 1916, to the Government Agent at Kurunegala, or to the Settlement Officer, of a sum of Rupees One hundred and Sixty-six only (Rs. 166), as the purchase amount of the said land, and whereas the said amount has been duly paid by the said claimants, they are hereby, in pursuance of the agreement aforementioned, declared to be the purchasers of the said land, as more fully described herein below:—

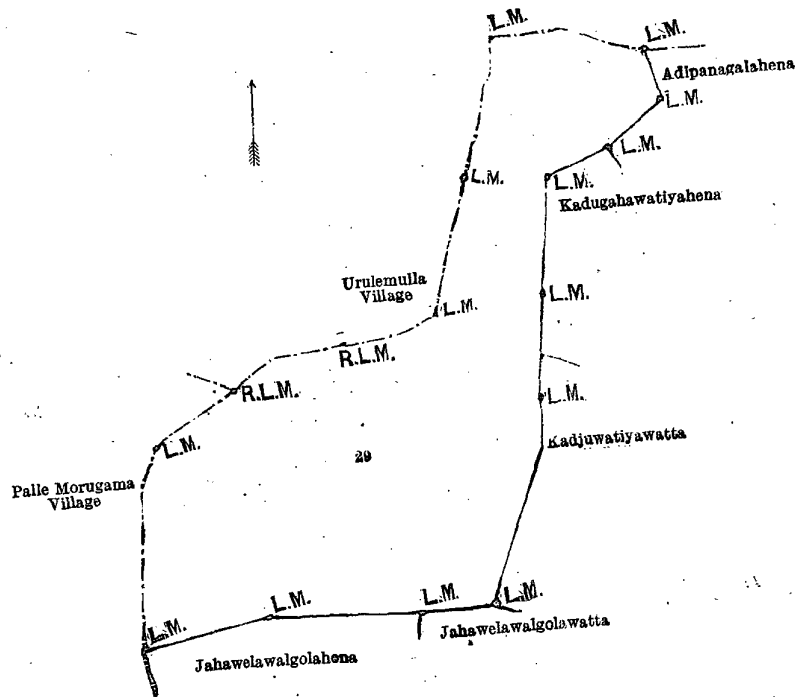
Description of the Land referred to.

The following lot situated in the village of Galwarama, in the Udukaha korale south of the Dambadeni hatpattu of the Kurunegala District, in the North-Western Province, as described in the annexed diagram:—

Preliminary plan 469.

Lot.	Name of Land.	Extent, A. R. P.
29	Jahawelawelgolamukalana	6 2 30

and bounded as follows: on the north by the village limit of Urulemulla; on the east by Adipanagalahena claimed by Dahanayaka Achilage Ungu Rala and others, Kadungahawatiyahena claimed by Sakalasuri Appuhamilage Petera Singho and others, Kajuwatiyawatta claimed by Sakalasuri Appuhamilage Petera Singho; on the south by Jahawelawelgolawatta claimed by Liyana Achchige Allis Perera and others, Jahawelawelgolahena claimed by ditto; on the west by the village limit of Palle Morugama, the village limit of Urulemulla.



Surveyor-General's Office,
Colombo, February 9, 1915.

Scale of 4 Chains to an Inch.

G. K. THORNHILL,
for Surveyor-General.

September 16, 1916.

N. A. HAMPTON,
Special Officer.

Kurunegala S. O. No. 1,490.

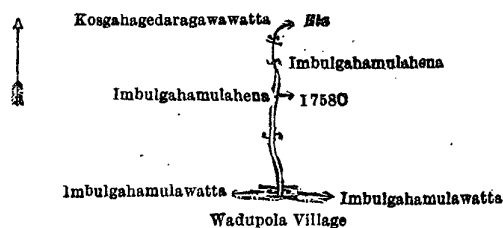
**Order under Section 2 of "The Waste Lands Ordinances of 1897, 1899, 1900, and 1903,"
declaring Land to be Crown Property.**

In the matter of the land commonly called or known as ela (channel), situate in the village of Kosgahapitiya, in the Ihalawisideke korale of the Hiriyala hatpattu of the Kurunegala District, in the North-Western Province, and of "The Waste Lands Ordinances of 1897, 1899, 1900, and 1903."

THE notice required by section 1 of "The Waste Lands Ordinances of 1897, 1899, 1900, and 1903," having been duly published in manner prescribed by that section in respect of the above-named land (*vide* Notice No. 5,885), and no claim having been made to the said land or to any interest therein within the period of three months from the date specified in the said notice, I, John Murray Davies, Special Officer appointed under section 28 of the said Ordinances, under and by virtue of the powers vested in me in that behalf by section 2 of the said Ordinances, do hereby on this 5th day of October, 1916, order and declare that the said land, as more fully described herein below, situate in the village of Kosgahapitiya, in the Ihalawisideke korale of the Hiriyala hatpattu of the Kurunegala District, in the North-Western Province, and shown as lot I 758C in preliminary plan 1,795 and in the annexed diagram, and containing in extent 6 perches, is the property of the Crown.

Description of the Land referred to.

The land commonly called or known as ela (channel), situated in the village of Kosgahapitiya, in the Ihalawisideke korale of the Hiriyala hatpattu of the Kurunegala District, in the North-Western Province, containing in extent 6 perches, shown as lot I 758C in preliminary plan 1,795 and in the annexed diagram; and bounded as follows: on the north by Kosgahagedaragawawatta claimed by B. M. Dingiri Menika; on the east by Imbulgahamulahena sold by the Crown Imbulgahamulawatta claimed by Bannaka Mudiyansele Herathamy of Wadupola; on the south by the village limit of Wadupola; on the west by Imbulgahamulawatta claimed by Bannaka Mudiyansele Herathamy of Wadupola, Imbulgahamulahena sold by the Crown.



Surveyor-General's Office,
Colombo, March 22, 1915.

Scale of 4 Chains to an Inch.

G. K. THORNHILL,
for Surveyor-General.

October 5, 1916.

J. M. DAVIES,
Special Officer.

Kurunegala S. O. No. 1,491.**Order under Section 4, Sub-section (1), of "The Waste Lands Ordinances of 1897, 1899, 1900, and 1903."**

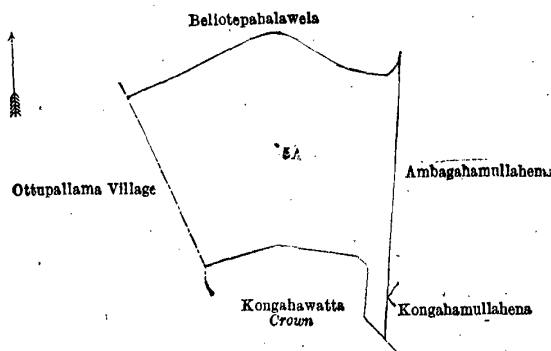
In the matter of the land commonly called or known as Ambagahamullahena, situate in the village of Beliole, in the Kinyama korale of the Katugampola hatpattu of the Kurunegala District, in the North-Western Province, and of "The Waste Lands Ordinances of 1897, 1899, 1900, and 1903."

WHEREAS in pursuance of section 1 of the said Ordinances it was duly declared and notified on the 28th day of August, 1914, that if no claim to the land commonly called or known as Ambagahamullahena, situate in the village of Beliole, in the Kinyama korale of the Katugampola hatpattu of the Kurunegala District, in the North-Western Province, containing in extent 10 acres and 37 perches, and shown as lot 5A in preliminary plan 1,440 and in the annexed diagram, was made to John Murray Davies, Special Officer appointed under section 28 of the said Ordinances, within the period of three months from the date specified in the said notice, such land would be declared the property of the Crown, and dealt with on account of the Crown (*vide* Notice No. 5,312) :

And whereas (1) Tanippuli Radage Mallu Ridi, (2) ditto Dinga Henaya, and (3) Tanippuli Radage Rankira Henaya (minor) made claim thereto, and I, John Murray Davies, Special Officer appointed under section 28 of the said Ordinances, made due inquiry into such claim, and whereas the said 1st claimant and the said 2nd claimant for himself and on behalf of the minor, the said 3rd claimant, Rankira Henaya, and I, with the consent of His Excellency the Governor, came to an agreement in writing dated the 9th day of January and the 21st day of May, 1915, concerning the said land, under section 4, sub-section (1), of the said Ordinances, whereby it was agreed that the said claimants along with Tanippuli Radage Kiriya Henaya and ditto Nanda Henaya should be declared the purchasers of the said land upon payment on or before the 9th day of April, 1915, to the Government Agent at Kurunegala, or the Treasury Officer at Chilaw, or to the Settlement Officer, of a sum of Rupees One hundred and Sixty only (Rs. 160), as the purchase amount of the said land, and whereas the said amount has been duly paid by the said claimants, they are hereby, in pursuance of the agreement aforementioned, declared along with Tanippuli Radage Kiriya Henaya and ditto Nanda Henaya to be the purchasers of the said land, as more fully described herein below.

Description of the Land referred to.

The land commonly called or known as Ambagahamullahena, situated in the village of Beliole, in the Kinyama korale of the Katugampola hatpattu of the Kurunegala District, in the North-Western Province, containing in extent 10 acres and 37 perches, and shown as lot 5A in preliminary plan 1,440 and in the annexed diagram; and bounded as follows: on the north by Beliotepahalawela claimed by Dinga Henaya and others; on the east by Ambagahamullahena sold by the Crown under the Waste Lands Ordinances, Kongahamullahena sold by the Crown under the Waste Lands Ordinances; on the south by Kongahawatta belonging to the Crown; on the west by the village limit of Ottupallama.



Surveyor-General's Office,
Colombo, July 10, 1916.

Scale of 8 Chains to an Inch.

G. K. THORNHILL
for Surveyor-General.

September 9, 1916.

J. M. DAVIES,
Special Officer.


Kurunegala S. O. No. 1,492.**Order under Section 2 of "The Waste Lands Ordinances of 1897, 1899, 1900, and 1903,"
declaring Land to be Crown Property.**

In the matter of the land commonly called or known as Radakotuwahena (reservation for channel and main road), situate in the village of Pannala, in the Ihawalawisideke korale of the Hiriyala hatpattu of the Kurunegala District, in the North-Western Province, and of "The Waste Lands Ordinances of 1897, 1899, 1900, and 1903."

THE notice required by section 1 of "The Waste Lands Ordinances of 1897, 1899, 1900, and 1903," having been duly published in manner prescribed by that section in respect of the above-named land (*vide* Notice No. 5,884), and no claim having been made to the said land or to any interest therein within the period of three months from the date specified in the said notice, I, John Murray Davies, Special Officer appointed under section 28 of the said Ordinances, under and by virtue of the powers vested in me in that behalf by section 2 of the said Ordinances, do hereby on this 5th day of October, 1916, order and declare that the said land, as more fully described herein below, situate in the village of Pannala, in the Ihawalawisideke korale of the Hiriyala hatpattu of the Kurunegala District, in the North-Western Province, and shown as lot 360B in preliminary plan 69 and in the annexed diagram, and containing in extent 6 perches, is the property of the Crown.

Description of the Land referred to.

The land commonly called or known as Radakotuwahena (reservation for channel and main road), situated in the village of Pannala, in the Ihawalawisideke korale of the Hiriyala hatpattu of the Kurunegala District, in the North-Western Province, containing in extent 6 perches, shown as lot 360B in preliminary plan 69 and in the annexed diagram; and bounded as follows: on the north by channel bund and reservation belonging to the Crown; on the east and south by Para belonging to the Crown; on the west by Radakotuwahena claimed by Marambage Carolis of Udawela.



Surveyor-General's Office,
Colombo, October 25, 1915.

Scale of 4 Chains to an Inch.

G. K. THORNHILL,
for Acting Surveyor-General.

October 5, 1916. J. M. DAVIES,
Special Officer.

Kurunegala S. O. No. 1,493.

Order under Section 2 of "The Waste Lands Ordinances of 1897, 1899, 1900, and 1903," declaring Lands to be Crown Property.

In the matter of the lands commonly called or known as Pinhena (cemetery), Gansabhawa path, Pita-ela, &c., situate in the village of Kosinna, in the Udukaha korale south of the Dambadeni hatpattu of the Kurunegala District, in the North-Western Province, and of "The Waste Lands Ordinances of 1897, 1899, 1900, and 1903."

THE notice required by section 1 of "The Waste Lands Ordinances of 1897, 1899, 1900, and 1903," having been duly published in manner prescribed by that section in respect of the above-named lands (*vide* Notice No. 5,518), and no claim having been made to the said lands or to any interest therein within the period of three months from the date specified in the said notice, I, Norman Albert Hampton, Special Officer appointed under section 28 of the said Ordinances, under and by virtue of the powers vested in me in that behalf by section 2 of the said Ordinances, do hereby on this 10th day of September, 1916, order and declare that the said lands, as more fully described herein below, situate in the village of Kosinna, in the Udukaha korale south of the Dambadeni hatpattu of the Kurunegala District, in the North-Western Province, and shown as lots 1A, 1½, 3½, 3¼, 9½, 12½, and 36½ in preliminary plan 453 and in the annexed diagrams, and containing in extent 2 acres, are the property of the Crown.

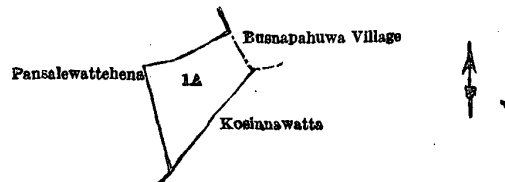
Description of the Lands referred to.

The following lots situated in the village of Kosinna, in the Udukaha korale south of the Dambadeni hatpattu of the Kurunegala District, in the North-Western Province, as described in the annexed diagrams:—

I.—Preliminary plan 453.

Lot.	Name of Land.	Extent, A. R. P.
1A	Pinhena (cemetery)	0 1 20

and bounded as follows: on the north by Pansalewattihena claimed by the Trustees of Humbuluwa temple; on the east by the village limit of Busnapahuwa; on the south by Kosinnawatta claimed by C. T. Staples and others; on the west by Pansalewattihena claimed by the Trustees of Humbuluwa temple.



Surveyor-General's Office,
Colombo, January 8, 1915.

Scale of 4 Chains to an Inch.

G. K. THORNHILL,
for Surveyor-General.

II.—Preliminary plan 453.

Lot.	Name of Land.	Extent, A. R. P.
1½	Gansabhawa path	0 0 30

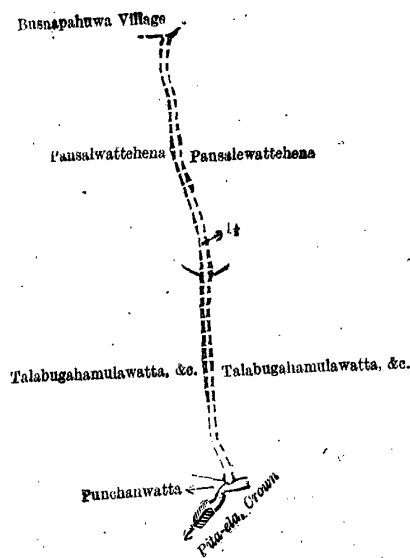
and bounded as follows: on the north by the village limit of Busnapahuwa; on the east by Pansalewattihena claimed by the Trustees of Humbuluwa temple, Talahugahamulawatta, &c., claimed by Appuhamy and others; on the south by Pita-ela belonging to the Crown; on the west by Panchanwatta claimed by M. D. L. Jayasundara Gunawardena and M. D. S. Jayasundera Gunawardena, Talabugahamulawatta claimed by Appuhamy and others, Pansalewattihena claimed by the Trustees of Humbuluwa temple.

[For Diagram see page 1356.]

III.—Preliminary plan 453.

Lot.	Name of Land.	Extent, A. R. P.
3½	Pita-ela	0 1 30

and bounded as follows: on the north by Panchanwatta claimed by M. D. L. Jayasundara Gunawardena and M. D. S. Jayasundara Gunawardena, a Gansabhawa road belonging to the Crown, Talabugahamulawatta claimed by Appuhamy and others, Kosinnawatta claimed by C. T. Staples and others, Kosinnawatta claimed by C. J. Staples, a bund; on the east by Kosinnawatta belonging to the Crown, Kosinnawatta claimed by C. J. Staples, a Gansabhawa road belonging to the Crown; on the south by Wanduranwetunagalagawawatta claimed by Appuhamy and others, Badalgewatta claimed by K. Abilinu Perera Appuhamy, Elagawawatta claimed by Abilinu Perera and others, Dewulgahamulawatta claimed by R. Mudalihamy and others, Unakotuwekumbura claimed by ditto, Halgahakumbura, &c., claimed by Punchi Menika

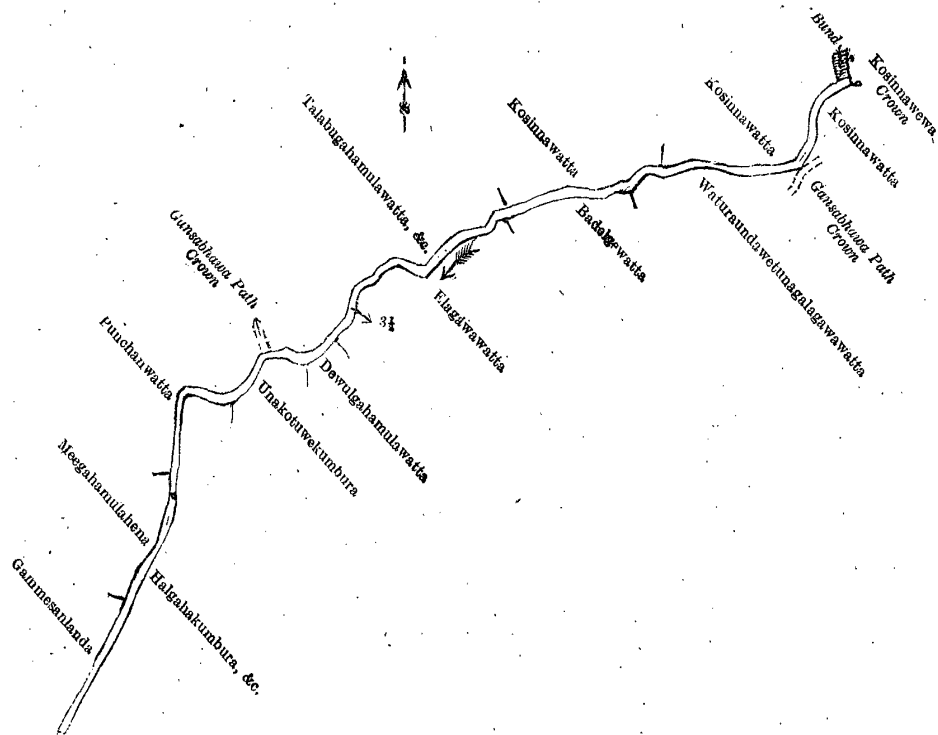


Surveyor-General's Office,
Colombo, January 8, 1915.

Scale of 4 Chains to an Inch.

G. K. THORNHILL,
for Surveyor-General.

and others ; on the west by Gammasanlanda claimed by M. D. L. Jayasundera Gunawardena and M. D. S. Jayasundara Gunawardena, Meegahamulahena claimed by M. D. L. Jayasundera Gunawardena and M. D. S. Jayasundera Gunawardena and others, Panchanwatta claimed by M. D. L. Jayasundera Gunawardena and M. D. S. Jayasundera Gunawardena.



Surveyor-General's Office,
Colombo, January 8, 1915.

Scale of 4 Chains to an Inch.

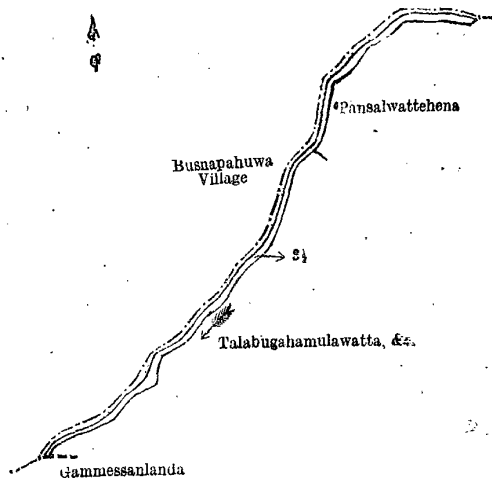
G. K. THORNHILL,
for Surveyor-General.

IV.—Preliminary plan 453.

Lot.	Name of Land.
3½	Pita-ela

Extent, A. R. P.
0 0 18

and bounded as follows : on the north by the village limit of Busnapahuwa ; on the east by Pansalawattehena claimed by the Trustees of Humbuluwa temple, Talabugahamulawatta, &c., claimed by Appuhamy and others ; on the south by Talabugahamulawatta, &c., claimed by Appuhamy and others, Gammasanlanda claimed by M. D. S. Jayasundara Gunawardena and M. D. L. Jayasundara Gunawardena ; on the west by the village limit of Busnapahuwa.



Surveyor-General's Office,
Colombo, January 8, 1915.

Scale of 4 Chains to an Inch.

G. K. THORNHILL,
for Surveyor-General.

V.—Preliminary plan 453.

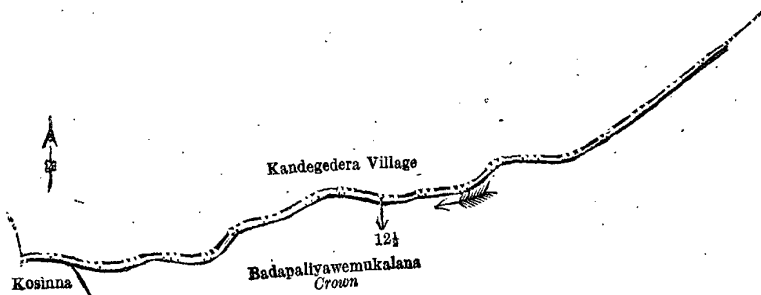
Lot.	Name of Land.	Extent, A. R. P.
9½	Gansabhawa path ..	0 2 34

and bounded as follows : on the north by an ela belonging to the Crown, Kosinnawatta claimed by C. J. Staples ; on the east by Kosinnawatta claimed by C. J. Staples, Badapeliyawemukalana belonging to the Crown, the village limit of Pahala Kalalpitiya ; on the south by Badapeliyawemukalana belonging to the Crown, Kosinnawatta claimed by C. T. Staples, Waturanudawetunugalagawawatta claimed by R. Appuhamy and others, Badalgewatta claimed by K. Abilinu Perera Appuhamy, Dambalagahalandehena claimed by V. Magilis Appu and others, Galagamawatta claimed by Rankotdewayalage Sethu, Bodiyaawatta, &c., claimed by M. D. L. Jayasundara and others, Dummalagahalandewatta claimed by K. Haramanis Appu, the village limit of Patayala ; on the west by Arachehiyawatta claimed by K. Haramanis Appu, Bodiyaawatta claimed by M. D. L. Jayasundera and others, Galagawawatta claimed by Rankotdewayalage Sethu, Dumbalagahalandehena claimed by Y. Magilis Appu and others, Innawattehena claimed by R. Mudalihamy and others, Dumbalagahalandehena claimed by V. Magilis Appu and others, Badalgewatta claimed by K. Abilinu Perera Appuhamy, Waturaundawetunugalagawawatta claimed by R. Appuhamy and others, an ela belonging to the Crown.

[For Diagram see page 1358.]

Lot.	Name of Land.	Extent, A. R. P.
12½	Ela ..	0 0 14

and bounded as follows : on the north by the village limit of Kandegedera ; on the east by Badapaliyawemukalana belonging to the Crown ; on the south by Badapaliyawemukalana belonging to the Crown, Kosinna claimed by C. J. Staples ; on the west by the village limit of Kandegedera.



Surveyor-General's Office,
Colombo, January 8, 1915.


Scale of 4 Chains to an Inch.

G. K. THORNHILL,
for Surveyor-General.

VII.—Preliminary plan 453.

Lot.	Name of Land.	Extent, A. R. P.
36½	Part of Pita-ela ..	0 0 14

and bounded as follows : on the north by the village limit of Busnapahuwa ; on the east by T. P. 154,257 ; on the south by Halgahakumbura, &c., claimed by Punchi Menika and others, T. P. 154,258 ; on the west by T. P. 269,982.




Surveyor-General's Office,
Colombo, January 8, 1915.

Scale of 4 Chains to an Inch.

G. K. THORNHILL,
for Surveyor-General.

N. A. HAMPTON,
Special Officer

September 10, 1916.



Surveyor-General's Office,
Colombo, January 8, 1915.

Scale of 4 Chains to an Inch.

G. K. THORNHILL,
for Surveyor-General.

Anuradhapura S. O. No. 823.

**Order under Section 2 of "The Waste Lands Ordinances of 1897, 1899, 1900, and 1903,"
declaring Lands to be Crown Property.**

In the matter of the lands commonly called or known as Obberiyawalamukalana, Elapatawalayaya, &c., situate in the village of Pahala Keditokkuwa, in the Ihala Kelegam tulana of the Willachchiya korale of the Nuwaragam palata, in the North-Central Province, and of "The Waste Lands Ordinances of 1897, 1899, 1900, and 1903."

THE notice required by section 1 of "The Waste Lands Ordinances of 1897, 1899, 1900, and 1903," having been duly published in manner prescribed by that section in respect of the above-named lands (*vide* Notice No. 5,909), and no claim having been made to the said lands or to any interest therein within the period of three months from the date specified in the said notice, I, Thomas Graham Willett, Special Officer appointed under section 28 of the said Ordinances, under and by virtue of the powers vested in me in that behalf by section 2 of the said Ordinances, do hereby on this 20th day of October, 1916, order and declare that the said lands, as more fully described herein below, situate in the village of Pahala Keditokkuwa, in the Ihala Kelegam tulana of the Willachchiya korale of the Nuwaragam palata, in the North-Central Province, and shown as lots 1, 2, 3, 4, 5, 6, 7, 8, 9, 16, 17, 18, 18½, 19, 20, 20½, 21, 22, 23, 24, 25, 26, 27, and 9½ in preliminary plan 685 and in the annexed diagrams, and containing in extent 691 acres 3 roods and 38 perches, are the property of the Crown.

Description of the Lands referred to.

The following lots situated in the village of Pahala Keditokkuwa, in the Ihala Kelagam tulana of the Willachchiya korale of the Nuwaragam palata, in the North-Central Province, as described in the annexed diagrams:—

I.—Preliminary plan 685.

Lot.	Name of Land.	Extent, A.	R.	P.	Lot.	Name of Land.	Extent, A.	R.	P.
1	Obberiyawalamukalana	167	2	36	19	Padalanyaya	19	1	22
2	Elapatawalayaya	25	3	34	20	Kekirapara and Gampara (minor road and footpath)	3	3	15
3	Wekandainamukalana (reservation for tank bund)	1	3	11	20½	Kekirapara (minor road)	1	0	0
4	Dikgalpottemukalana	50	3	31	21	Horow-ela	0	1	16
5	Bogahayaya	68	0	32	22	Wekandebima (bund reservation)	0	1	18
6	Adipara (footpath)	0	2	22	23	Palugahalanda	6	2	19
7	Bogahayaya	5	2	29	24	Katupotagahamukalana	10	1	27
8	Pahalakeditokkuwawewa (tank)	77	1	22	25	Katupotagalamukalana	13	1	12
9	Ela	0	0	10	26	Katupotagalayaya	96	1	35
16	Wan-ela (stream)	1	1	35	27	Ehetuwagalamukalana	70	2	20
17	Diviyabendarodemukalana	25	1	7					
18	Do.	31	0	35			691	3	37
18½	Padalanyaya	13	0	29					

and bounded as follows: on the north by the village limit of Amunukole (the road from Pahala Halmillewa to Amunukole), the village limit of Amunukole; on the east by the village limit of Ihala Keditokkuwa (the road from Amunukole to Metikewa), the village limit of Ihala Keditokkuwa; on the south by the village limit of Metikewa; on the west by the village limit of Pahala Halmillewa.

NOTE.—The following lots lying within the above boundaries are excluded from this part of the order, and their aggregate acreage of 33 acres 2 roods and 21 perches is not included in the acreage of 691 acres 3 roods and 37 perches given above:—

Preliminary plan 685.

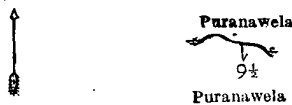
Lot.	Name of Land.	Extent, A.	R.	P.	Lot.	Name of Land.	Extent, A.	R.	P.
A 9½	Ela	0	0	1	A 14	T. P. 160,604	10	2	10
A 10	Puranawela	21	0	4	A 15	Akkarawela	0	1	30
A 11	Do.	1	0	27			33	2	21
A 12	Do.	0	0	10					
A 13	Do.	0	1	19					

[For Diagram see page 1360.]

II.—Preliminary plan 685.

Lot.	Name of Land.	Extent, A.	R.	P.
9½	Ela (stream)	0	0	1

and bounded as follows: on the north, east, south, and west by Puranawela (private.)



Surveyor-General's Office,
Colombo, June 7, 1916.

Scale of 4 Chains to an Inch.

A. H. G. DAWSON,
for Surveyor-General.

T. G. WILLETT,
Special Officer.

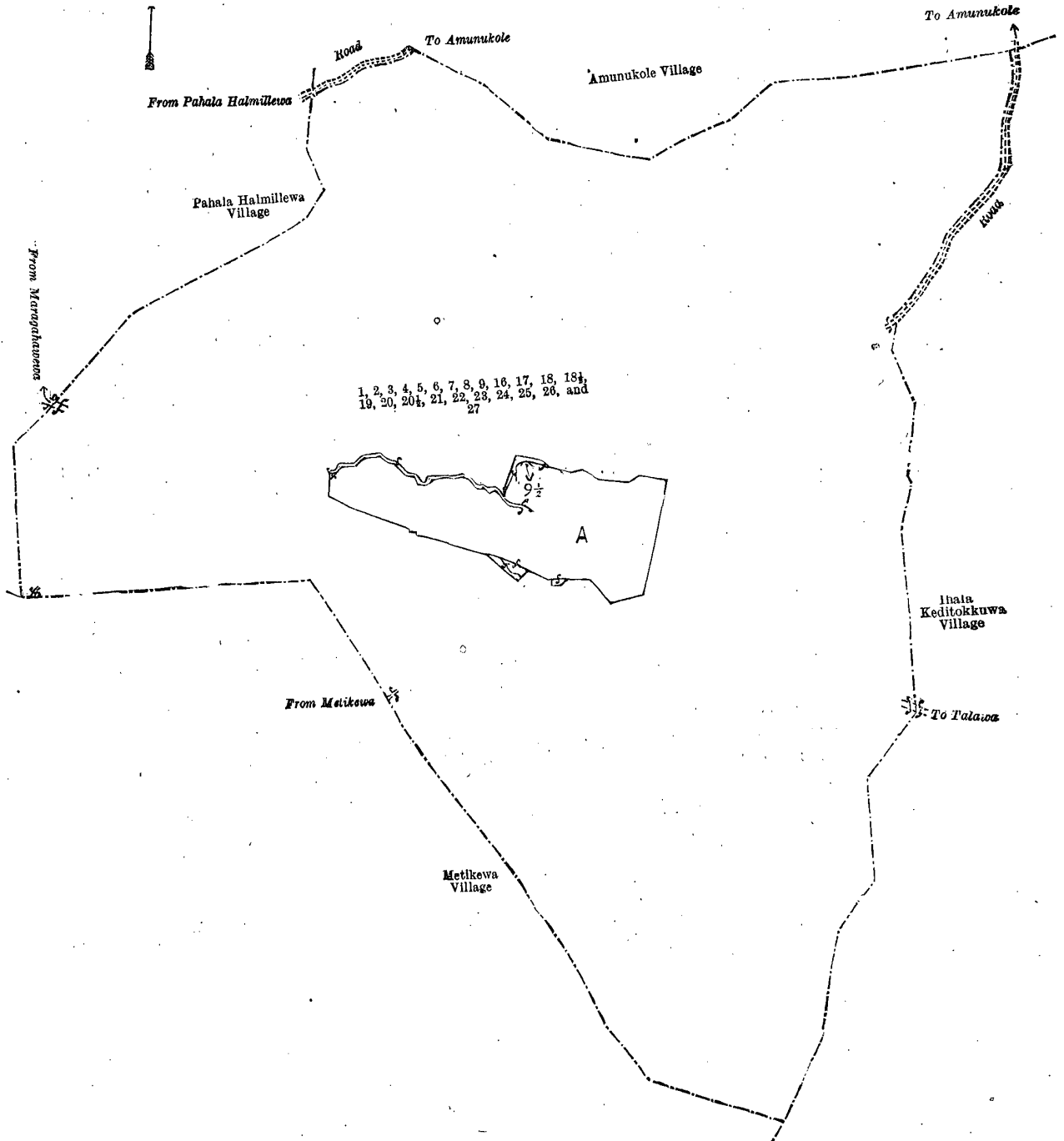
October 20, 1916.

Anuradhapura S. O. No. 824.

Order under Section 2 of "The Waste Lands Ordinances of 1897, 1899, 1900, and 1903,"
declaring Lands to be Crown Property.

In the matter of the lands commonly called or known as Ehatugahamukalana, Kadurugahamukalana, &c., situate in the village of Kidagalagama, in the Kandu tulana of the Kadawat korale, in the Nuwaragam palata, in the North-Central Province, and of "The Waste Lands Ordinances of 1897, 1899, 1900, and 1903."

THE notice required by section 1 of "The Waste Lands Ordinances of 1897, 1899, 1900, and 1903," having been published in manner prescribed by that section in respect of the above-named lands (*vide* Notice No. 5,913), and no claim having been made to the said lands or to any interest therein within the period of three months from the date specified in the said notice, I, Thomas Graham Willett, Special Officer appointed under section 28 of the said Ordinances, under and by virtue of the powers vested in me in that behalf by section 2 of the said Ordinances, do hereby on this 25th day of October, 1916, order and declare that the said lands, as more fully described herein below, situate in the village of Kidagalagama, in the Kandu tulana of the Kadawat korale of the Nuwaragam palata, in the North-Central Province, and shown as lots 1, 1A, 1B, 1C, 1D, 2, 2A, 2B, 2C, 2G, 2I, 2J, 2K, 2L, 2M, 2Q, 2R, 3, 5, 9A, 13, 15, 18A, 18B, 20A, 20B, 22A, 23, 24A, 25, 26, 27, 28, 29, 30, 31, 32, 33, 34, 35, 36, 37, 38, 39 in preliminary plan 569 and in the annexed diagram, and containing in extent 2,112 acres 3 roods and 15 perches, are the property of the Crown.



Surveyor-General's Office,
Colombo, March 1, 1916.

Scale of 16 Chains to an Inch.

G. K. THORNHILL,
for Surveyor-General.

Description of the Lands referred to.

The following lots situated in the village of Kidagalagama, in the Kandu tulana of the Kadawat korale of the Nuwaragam palata, in the North-Central Province, as described in the annexed diagram :—

Preliminary plan 569.

Lot.	Name of Land.	Extent, A. R. P.	Lot.	Name of Land.	Extent, A. R. P.
1	Ehetugahamukalana, Kadurugahamukalana	1,019 1 22	15	Kadurugahamukalana	106 3 28
1A	Moramukalana	11 1 9	18A	Kumbukgahawela	0 0 4
1B	Cemetery reservation	1 0 14	18B	Do.	0 0 4
1C	Path reservation to cemetery	0 0 16	20A	Kadurugahahena (bund reservation)	0 0 31
1D	Bund reservation	1 3 35	20B	Do.	0 0 10
2	Ehetugahahena	438 1 11	22A	Godahena	0 0 6
2A	Road reservation	2 2 34	23	Pahalawewa (tank and bund)	11 1 9
2B	Chena reserve	266 1 25	24A	Ihalawela	0 0 11
2C	Bund reservation	1 3 16	25	Ihalawewa (tank and bund)	14 2 10
2G	Do.	2 0 3	26	Footpath	0 2 24
2I	Ihalawewa (bund) (part of Ihalawewa bund)	0 0 6	27	Wan-ela (stream)	0 0 10
2J	Galwanemulla (bund and ela reservation)	0 2 39	28	Do. (do.)	0 1 5
2K	Bund reservation	1 0 9	29	Cart track	0 3 35
2L	Kongahahena (bund reservation)	1 0 17	30	Footpath	0 0 38
2M	Kumbukpitiya (ela reservation)	1 0 7	31	Cart track	1 1 33
2Q	Kadurugahahena	92 2 25	32	Do.	0 0 5
2R	Bund reservation	2 2 11	33	Sluice-ela (stream)	0 0 32
3	Semawewa (tank and bund)	16 1 6	34	Wan-ela (do.)	0 3 30
5	Kidagalagamawewa (tank and bund)	103 0 4	35	Cart track	0 2 8
9A	Asweddummulla (stream and reservation)	0 1 6	36	Footpath	0 2 5
13	Tisbamba	3 1 17	37	Cart track	2 2 7
			38	Stream	0 3 0
			39	Do.	3 0 18
					2,112 3 15

and bounded as follows: on the north by the village limit of Galenbindunuwewa; on the east by the village limit of Moragoda, the village limit of Unagaswewa, the village limit of Gallellagama; on the south by the village limit of Gallellagama, the village limit of Mayilagaswewa, the village limit of Angunachchiya; on the west by the village limit of Sippewa, the village limit of Galenbindunuwewa.

NOTE.—The following lots lying within the above boundaries are excluded from this order, and their aggregate acreage of 136 acres 3 roods and 14 perches is not included in the acreage of 2,112 acres 3 roods and 15 perches given above :—

Preliminary plan 569.

Lot.	Name of Land.	Extent, A. R. P.	Lot.	Name of Land.	Extent, A. R. P.
A 2N	Kohombagahahena (part of T. P. 212,852)	0 0 28	A 19A	Kohombagahahena	1 0 23
A 2O	Mylagahahena (T. P. 215,174)	7 0 19	A 19B	Do.	0 1 5
A 2P	Do.	0 1 10	A 19C	Do.	0 0 11
A 6	Kidagalagama Pansala (pansala and premises)	1 3 3	A 20	Kadurugahahena (part of T. P. 198,275)	1 0 36
A 7	Pansalawela	2 2 2	A 21	Dambagahawela (parts of T. Ps. 170,052 and 201,032)	3 2 26
A 8	Unagahawatta (part of T. P. 186,888)	1 3 35	A 21A	Do.	0 1 22
A 9	Asweddummulla (part of T. P. 186,888)	0 2 24	A 22	Godahena (parts of T. Ps. 170,052 and 231,032)	1 1 37
A 9B	Do. (do.)	0 1 12	A 28A	Wan-ela (stream) (part of T. P. 215,174)	0 0 12
A 9C	Do.	0 0 25	B 2D	Part of T. P. 246,748	0 0 12
A 9D	Do.	0 0 17	B 2E	Do.	0 0 9
A 10	Ihalawela	6 1 9	B 2F	Part of T. P. 212,850	0 0 23
A 11	Gangoda	8 3 37	B 2H	Part of T. P. 212,850	0 3 27
A 12	Mahawela (part of T. P. 186,888)	26 2 7	B 23A	Ihalawela (part of T. P. 246,748)	0 0 19
A 16	Kumbukgaha-akkare	2 1 3	B 24	Do.	7 0 15
A 17	Pahalawela (part of T. Ps. 237,714, 170,052, 198,275, and 231,032)	41 2 30	B 27A	Wan-ela (stream)	0 0 4
A 17A	Kohombagahahena	0 0 38	4	Puranawela	6 1 34
A 18	Kumbukgahawela (part of T. P. 237,714)	5 0 16	14	Dewale	0 0 3
A 19	Kohombagahahena (part of T. P. 212,852)	7 1 21			136 3 14

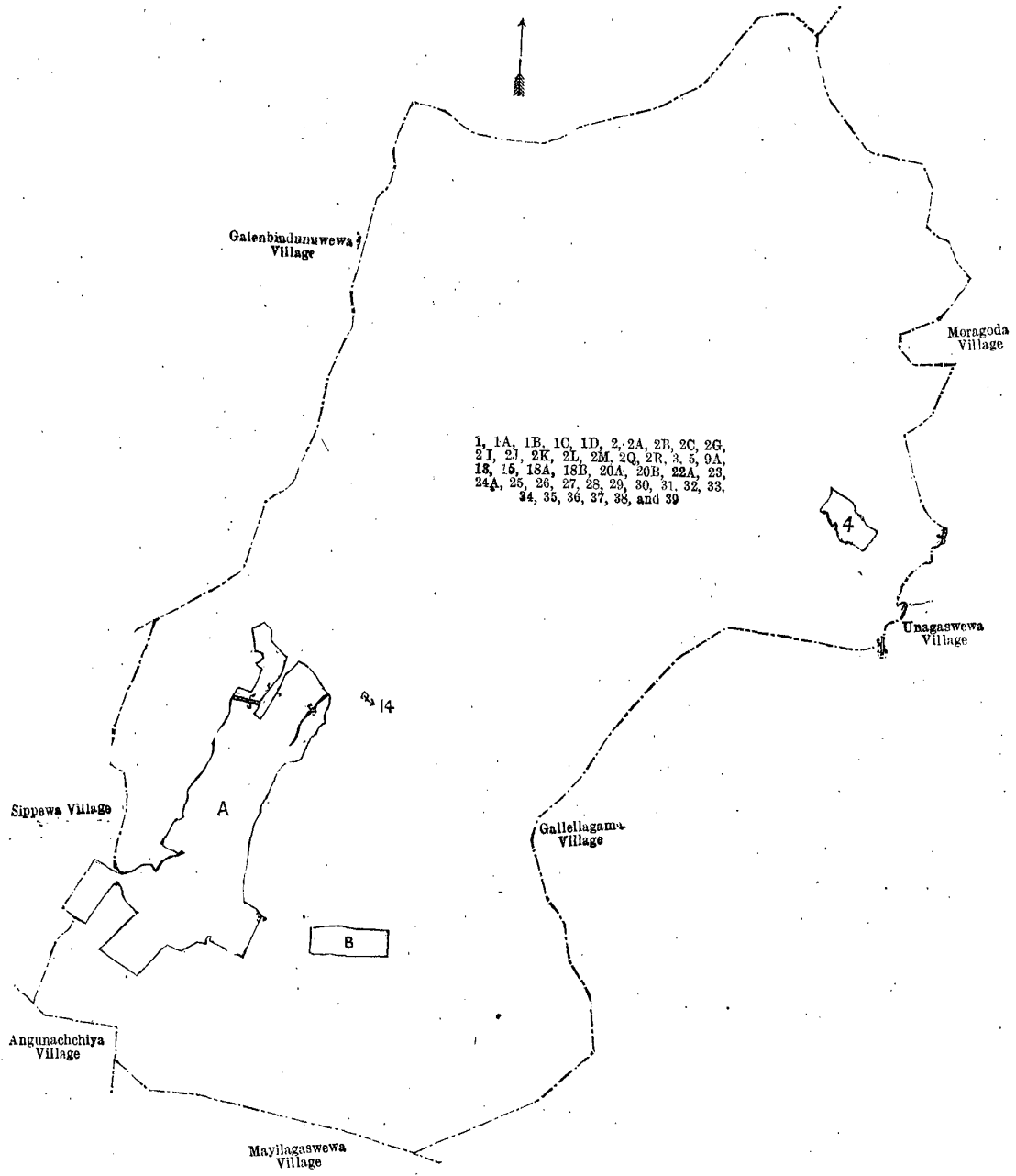
[For Diagram see page 1362.]

Uva S. O. No. 2,129.

Order under Section 4, Sub-section (1), of "The Waste Lands Ordinances of 1897, 1899, 1900, and 1903," declaring Lands to be Crown Property.

In the matter of the lands commonly called or known as Kukurumangodahenyaya, &c., situate in the village of Galloba, in the Kandukara korale of the Buttala division, in the Province of Uva, and of "The Waste Lands Ordinances of 1897, 1899, 1900, and 1903."

WHEREAS in pursuance of section 1 of the said Ordinances it was duly notified on the 17th day of January, 1913, that if no claim to the lands commonly called or known as Kukurumangodahenyaya, &c., situate in the village of Galloba, in the Kandukara korale of the Buttala division, in the Province of Uva, containing in extent 133 acres and 6 perches, and shown as lots 1, 1J, 1K, 1M, 1N, 1P, 1Q, 1R, and 1S in preliminary plan 212 and in the annexed diagrams, was made to John Murray Davies, Special Officer appointed under section 28 of the said Ordinances, within the period of three months from the date specified in such notice, such lands would be declared the property of the Crown, and dealt with on account of the Crown (*vide* Notice No. 4,705):



Surveyor-General's Office,
Colombo, May 3, 1916.

Scale of 32 Chains to an Inch.

A. H. G. DAWSON,
for Surveyor-General.

October 25, 1916.

T. G. WILLETT,
Special Officer.

And whereas (1) Galloba Muhandiramalage Appuhamy, *ex-Korala*, and (2) Senanayaka Mudiyanseelage Sumanawo made claim thereto, and whereas the said 1st claimant by an agreement dated the 7th day of June, 1913, in consideration of being declared the owner of 16 acres more or less of lot 1 of the notice and of the block survey preliminary plan 212, now shown as lot 10 on the same block survey preliminary plan withdrew his claim to the above-mentioned lots 1, 1J, 1K, 1M, 1N, 1P, 1Q, 1R, 1S, of this order; and whereas the said 2nd claimant having been duly called upon by me by a notice in writing under section 4, sub-section (1), of the said Ordinances, duly served upon her to produce before me the evidence and documents upon which she might rely in proof of her claim, and not having so appeared or produced such evidence and documents, I, John Murray Davies, Special Officer appointed under section 28 of the said Ordinances, under and by virtue of the powers vested in me in that behalf by section 4 of the said Ordinances, do hereby on this 14th day of June, 1916, order and declare under section 4, sub-section (1), of the said Ordinances, that the said lands, as more fully described herein below, are the property of the Crown.

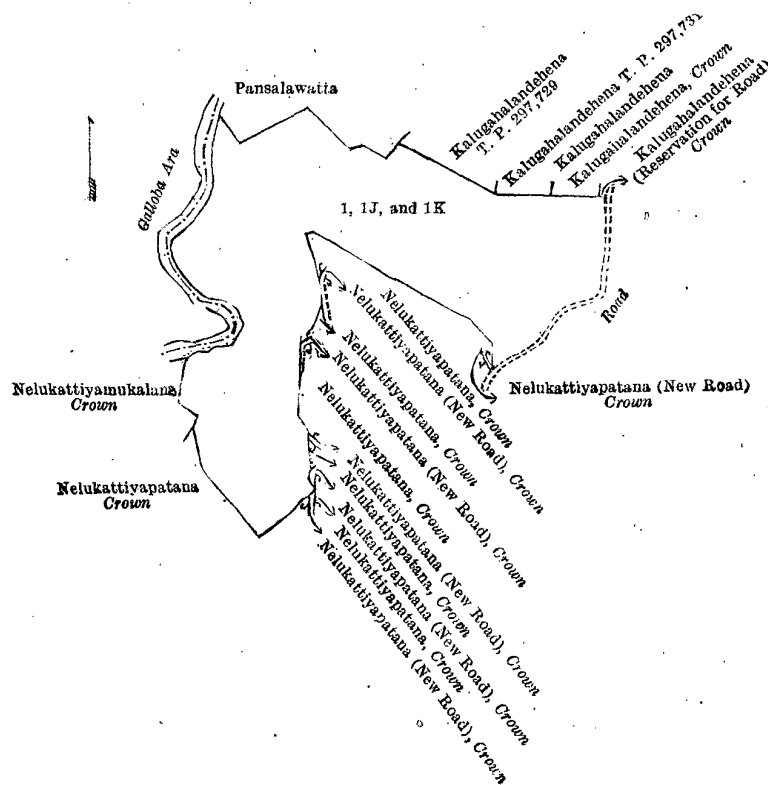
Description of the Lands referred to.

The following lots situated in the village of Galloba, in the Kandukara korale of the Buttala division, in the Province of Uva, as described in the annexed diagrams:—

I.—Preliminary plan 212.

Lot.	Name of Land.	Extent, A. R. P.
1	Kukurumangodahenyaya	15 0 5
1J	Do. (new road)	0 0 1
1K	Do.	0 0 6
		15 0 12

and bounded as follows: on the north by Pansalawatta claimed by Galloba Muhandiramalage Appuhamy, *ex-Korala*, Kalugahalandehena sold by the Crown (T. P. 297,729), Kalugahalandehena sold by the Crown (T. P. 297,731), Kalugahalandehena sold by the Crown, Kalugahalandehena belonging to the Crown, Kalugahalandehena (reservation for road) to be declared the property of the Crown under the Waste Lands Ordinances; on the east by a road; on the south by Nelukattiyapatana (new road) to be declared the property of the Crown under the Waste Lands Ordinances, Nelukattiyapatana to be declared the property of the Crown under the Waste Lands Ordinances, Nelukattiyapatana to be declared the property of the Crown under the Waste Lands Ordinances (new road), Nelukattiyapatana to be declared the property of the Crown under the Waste Lands Ordinances, Nelukattiyapatana to be declared the property of the Crown under the Waste Lands Ordinances (new road), Nelukattiyapatana to be declared the property of the Crown under the Waste Lands Ordinances (new road), Nelukattiyapatana to be declared the property of the Crown under the Waste Lands Ordinances (new road), Nelukattiyapatana to be declared the property of the Crown under the Waste Lands Ordinances (new road), Nelukattiyapatana to be declared the property of the Crown under the Waste Lands Ordinances (new road), Nelukattiyapatana to be declared the property of the Crown under the Waste Lands Ordinances (new road), Nelukattiyapatana to be declared the property of the Crown under the Waste Lands Ordinances; on the west by Nelukattiyapatana to be declared the property of the Crown under the Waste Lands Ordinances, Nelukattiyapatana to be declared the property of the Crown under the Waste Lands Ordinances, Nelukattiyapatana to be declared the property of the Crown under the Waste Lands Ordinances, Nelukattiyapatana to be declared the property of the Crown under the Waste Lands Ordinances, Galloba-ara.



Surveyor-General's Office,
Colombo, May 23, 1916.

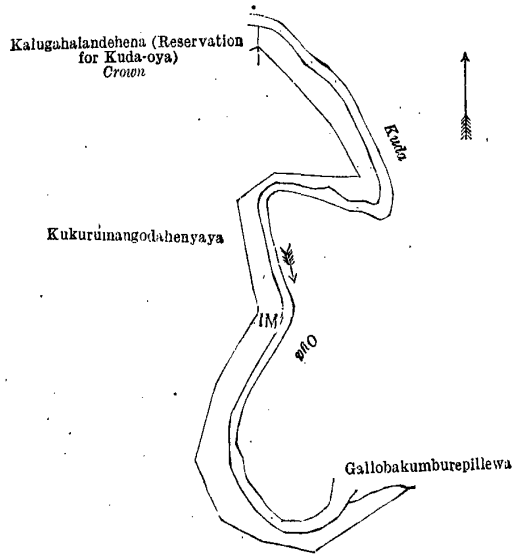
Scale of 8 Chains to an Inch.

A. H. G. DAWSON,
for Surveyor-General.

II.—Preliminary plan 212.

Lot.	Name of Land.	Extent, A. R. P.
1M	Kukurumangodahenyaya (reservation for oya)	3 2 25

and bounded as follows: on the north by Kuda-oya; on the east by Kuda-oya, Gallobakumburepillewa claimed by Galloba Muhandiramalage Appuhamy, *ex-Korala*; on the south by Kukurumangodahenyaya sold to Senanayaka Mudiyansele Sumanawo under the Waste Lands Ordinances; on the west by Kukurumangodahenyaya sold to Senanayaka Mudiyansele Sumanawo under the Waste Lands Ordinances, Kalugahalandehena (reservation for Kuda-oya) to be declared the property of the Crown under the Waste Lands Ordinances.



Surveyor-General's Office,
Colombo, May 23, 1916.

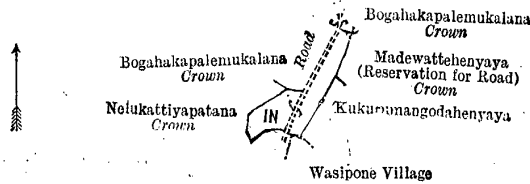
Scale of 8 Chains to an Inch.

A. H. G. DAWSON,
for Surveyor-General.

III.—Preliminary plan 212.

Lot.	Name of Land.	Extent, A. R. P.
1N	Kukurumangodahenyaya. (reservation for road)	0 2 31

and bounded as follows: on the north by Bogahakapalemukalana to be declared the property of the Crown under the Waste Lands Ordinances; on the east by Madewattehenyaya (reservation for road) to be declared the property of the Crown under the Waste Lands Ordinances, Kukurumangodahenyaya to be declared the property of Galloba Muhandiramalage Appuhamy, *ex-Korula*, under the Waste Lands Ordinances; on the south by the village limit of Wasipone, Nelukattiyapatana to be declared the property of the Crown under the Waste Lands Ordinances; on the west by Nelukattiyapatana to be declared the property of the Crown under the Waste Lands Ordinances, Bogahakapalemukalana to be declared the property of the Crown under the Waste Lands Ordinances, a road.



Surveyor-General's Office,
Colombo, May 23, 1916.

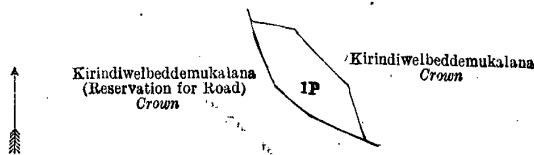
Scale of 8 Chains to an Inch.

A. H. G. DAWSON,
for Surveyor-General.

IV.—Preliminary plan 212.

Lot.	Name of Land.	Extent, A. R. P.
1P	Kukurumangodahenyaya	1 0 27

and bounded as follows: on the north and east by Kirindiwelbeddemukalana to be declared the property of the Crown under the Waste Lands Ordinances; on the south and west by Kirindiwelbeddemukalana (reservation for road) to be declared the property of the Crown under the Waste Lands Ordinances.



Surveyor-General's Office,
Colombo, May 23, 1913.

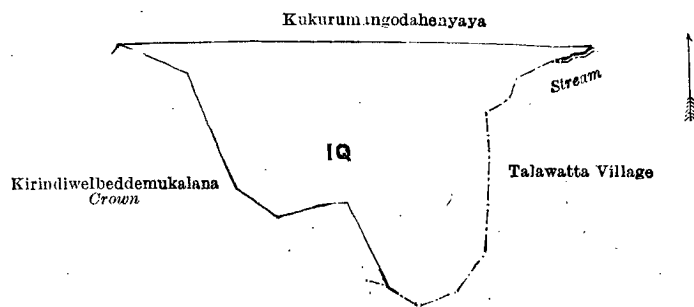
Scale of 8 Chains to an Inch.

A. H. G. DAWSON,
for Surveyor-General.

V.—Preliminary plan 212.

Lot.	Name of Land.	Extent, A. R. P.
1Q	Kukurumangodahenyaya	10 1 25

and bounded as follows: on the north by Kukurumangodahenyaya sold to Senanayaka Mudiyansele Sumanawo under the Waste Lands Ordinances; on the east by a stream, the village limit of Talawatta; on the south by the village limit of Talawatta, Kirindiwelbeddemukalana to be declared the property of the Crown under the Waste Lands Ordinances; on the west by Kirindiwelbeddemukalana to be declared the property of the Crown under the Waste Lands Ordinances.



Surveyor-General's Office,
Colombo, May 23, 1916.

Scale of 8 Chain to an Inch.

A. H. G. DAWSON,
for Surveyor-General.

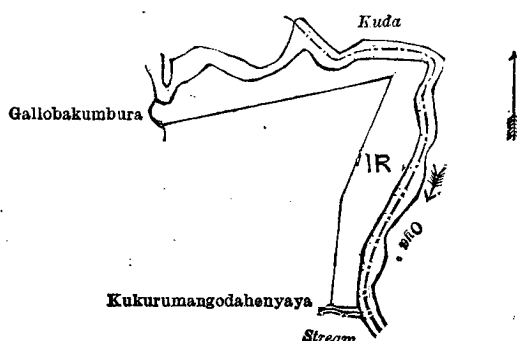
VI.—Preliminary plan 212.

Lot. Name of Land.

Extent, A. R. P.
.. 2 3 19

1R .. Kukurumangodahenyaya (reservation for oya)

and bounded as follows : on the north and east by Kuda-oya ; on the south by a stream ; on the west by Kukurumangodahenyaya sold to Senanayaka Mudiyansele Sumanawo under the Waste Lands Ordinances, Gallobakumbura claimed by Galloba Muhandiramalage Appuhamy, *ex-Korala*.



Surveyor-General's Office,
Colombo, May 23, 1916.

Scale of 8 Chains to an Inch.

A. H. G. DAWSON,
for Surveyor-General.

VII.—Preliminary plan 212.

Lot. Name of Land.

Extent, A. R. P.
.. 99 0 27

1S .. Kukurumangodahenyaya

and bounded as follows : on the north by the village limit of Karanda ; on the east by the village limit of Alupota ; on the south by the Kuda-oya ; on the west by the Kuda-oya, a stream, the village limit of Wekumbura.

[For Diagram see page 1366.]

Uva S. O. No. 2,130.

Order under Section 4, Sub-section (1), of "The Waste Lands Ordinances of 1897, 1899, 1900, and 1903," declaring Lands to be Crown Property.

In the matter of the lands commonly called or known as Kitullandehenyaya, Weliwattehenyaya, &c., situate in the village of Kahattamba, in the Kandukara korale of the Buttala division, in the Province of Uva, and of "The Waste Lands Ordinances of 1897, 1899, 1900, and 1903."

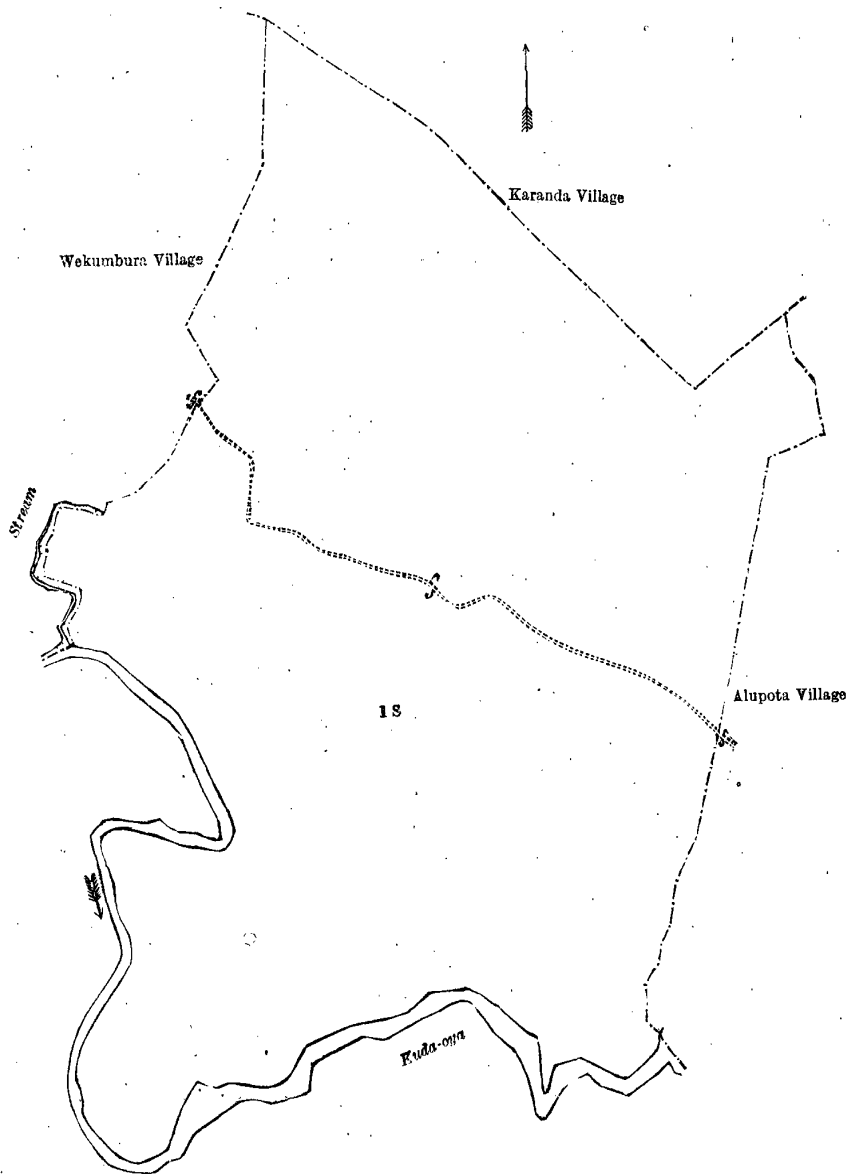
WHEREAS in pursuance of section 1 of the said Ordinances it was duly notified on the 24th day of January, 1913, that if no claim to the lands commonly called or known as Kitullandehenyaya, Weliwattehenyaya, &c., situate in the village of Kahattamba, in the Kandukara korale of the Buttala division, in the Province of Uva, containing in extent 168 acres 2 roods and 39 perches, and shown as lots 1, 1B, and 2 in preliminary plan 229 and in the annexed diagram, was made to John Murray Davies, Special Officer appointed under section 28 of the said Ordinances, within the period of three months from the date specified in such notice, such lands would be declared the property of the Crown, and dealt with on account of the Crown (*vide* Notice No. 4,720) :

And, whereas Dissanayaka Mudiyansele Kiri Banda, Gan-Arachchi, made claim thereto, and whereas the said claimant came to an agreement dated the 7th day of May, 1913, whereby in consideration of (a) being declared the owner of 20 acres more or less of lot 1 of the notice and of the block survey preliminary plan 229, now shown as lot 1A on the same block survey preliminary plan, (b) being declared the purchaser of 2 acres more or less of lot 1 of the same notice and block survey preliminary plan, now shown as lot 1C on the same block survey preliminary plan, for a sum of Rs. 15, he withdrew his claim to the said lots 1, 1B, 2 of this order, I, John Murray Davies, Special Officer appointed under section 28 of the said Ordinances, under and by virtue of the powers vested in me in that behalf by section 4 of the said Ordinances, do hereby on this 13th day of July, 1916, order and declare, under section 4, sub-section (1), of the said Ordinances, that the said lands, as more fully described herein below, are the property of the Crown.

Description of the Lands referred to.

The following lots situated in the village of Kahattamba, in the Kandukara korale of the Buttala division, in the Province of Uva, as described in the annexed diagram :—

Preliminary plan 229.			Extent, A. R. P.
Lot.	Name of Land.		
1	.. Kitullandehenyaya, Weliwattehenyaya	..	163 0 16
1B	.. Do. do. (reservation for oya)	..	3 2 24
2	.. Galpottelandemukalana	..	1 3 39
			168 2 39



Surveyor-General's Office,
Colombo, May 23, 1916.

Scale of 8 Chains to an Inch.

A. H. G. DAWSON
for Surveyor-General.

June 14, 1916.

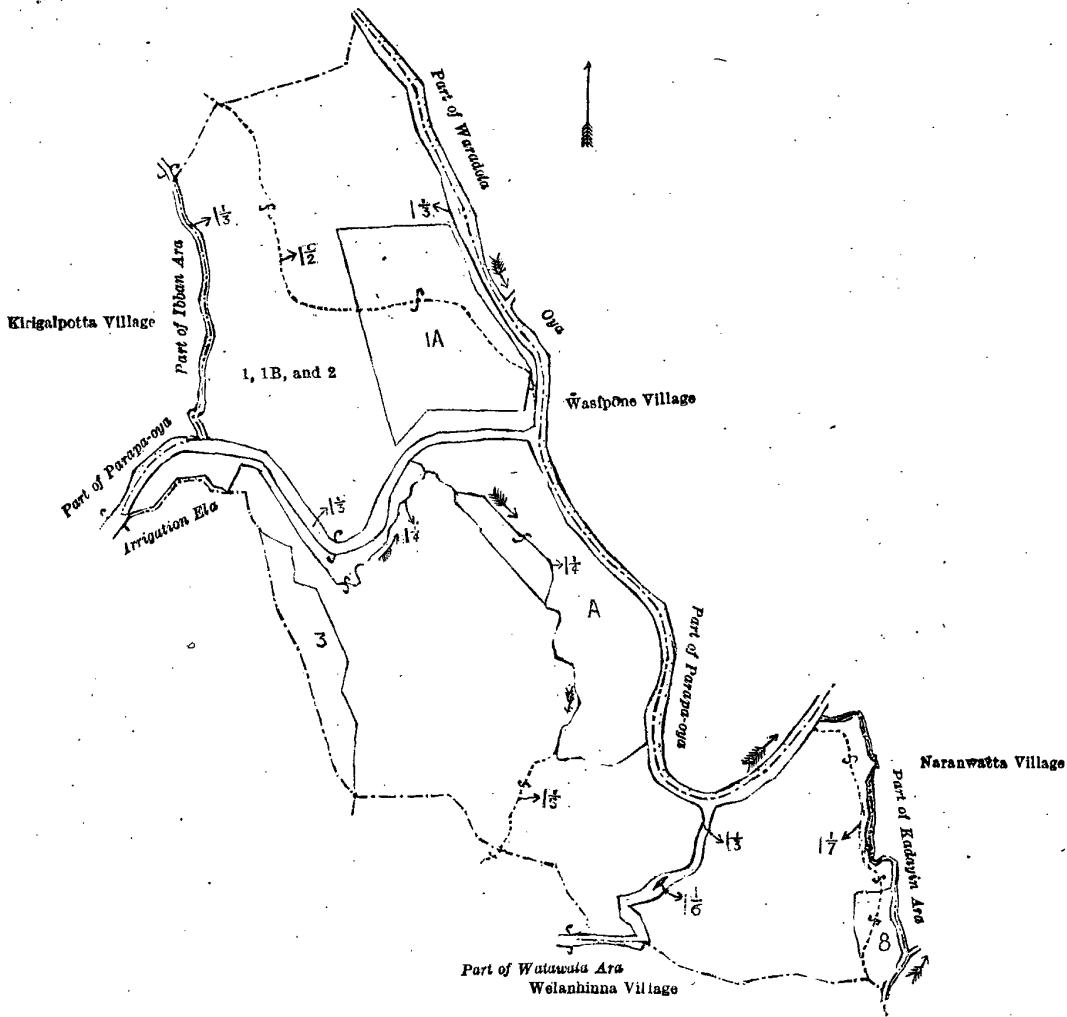
J. M. DAVIES,
Special Officer.

and bounded as follows: on the north by the village limit of Kirigalpotta; on the east by the village limits of Wasipone and Naranwatta (the parts of Waradola-oya, Parapa-oya, and Kadayin Ara); on the south by the village limit of Welan-hinna; on the west by the village limit of Kirigalpotta (parts of Parapa-oya and Ibban Ara).

NOTE.—The following lots lying within the above-mentioned boundaries are excluded from this order, and their aggregate acreage of 65 acres 3 roods and 31 perches is not included in the acreage of 168 acres 2 roods and 39 perches given above:—

Preliminary plan 229.

Lot.	Name of Land.	Extent, A. R. P.	Lot.	Name of Land.	Extent, A. R. P.
1A	Kitullandehenyaya, Weliwattchenyaya	20 0 35	A 4	Walauwewatta	1 0 7
A 1C	Hewapanguwawattchena	2 0 4	A 5	Medagannila, Kahatagahakumbura, Kongaha-attabima, Bogaha-arawa, and Gannila	14 2 23
1½	Gansabhawa path	0 1 34	A 6	Medagannila (T. P. 125,893)	1 1 34
1½	Beds of streams (parts of Parapa-oya, Waradola-oya, Ibbanara, Watawala-ara, and Kadayinara)	11 0 36	A 7	Dawatagasmulla, Kosgahauhana, Ankanuwebima, Kalukarametiya-gannila	5 1 15
1¼	Irrigation ela	0 3 13	8	Kalugalawatta	2 2 15
1½	Gansabhawa path (part)	0 0 17			
1½	Island	0 0 8			
1¼	Gansabhawa path (part)	0 0 39			
3	Galpottelandetalawa	5 2 31			65 3 31



Surveyor-General's Office,
Colombo, June 6, 1916.

Scale of 16 Chains to an Inch.

A. H. G. DAWSON,
for Surveyor-General.

July 13, 1916.

J. M. DAVIES,
Special Officer.

Uva S. O. No. 2,131.

Order under Section 4, Sub-section (1), of "The Waste Lands Ordinances of 1897, 1899, 1900, and 1903," admitting Land to be Private Property.

In the matter of the land commonly called or known as Kukurumangodahenyaya, situate in the village of Galloba, in the Kandukara korale of the Buttala division, in the Province of Uva, and of "The Waste Lands Ordinances of 1897, 1899, 1900, and 1903."

WHEREAS in pursuance of section 1 of the said Ordinances it was duly notified on the 17th day of January, 1913, that if no claim to the land commonly called or known as Kukurumangodahenyaya, situate in the village of Galloba, in the Kandukara korale of the Buttala division, in the Province of Uva, containing in extent 16 acres 1 rood and 30 perches, and shown as lot 10 in preliminary plan 212 and in the annexed diagram, was made to John Murray Davies, Special Officer appointed under section 28 of the said Ordinances, within the period of three months from the date specified in such notice, such land would be declared the property of the Crown, and dealt with on account of the Crown (*vide* Notice No. 4,705):

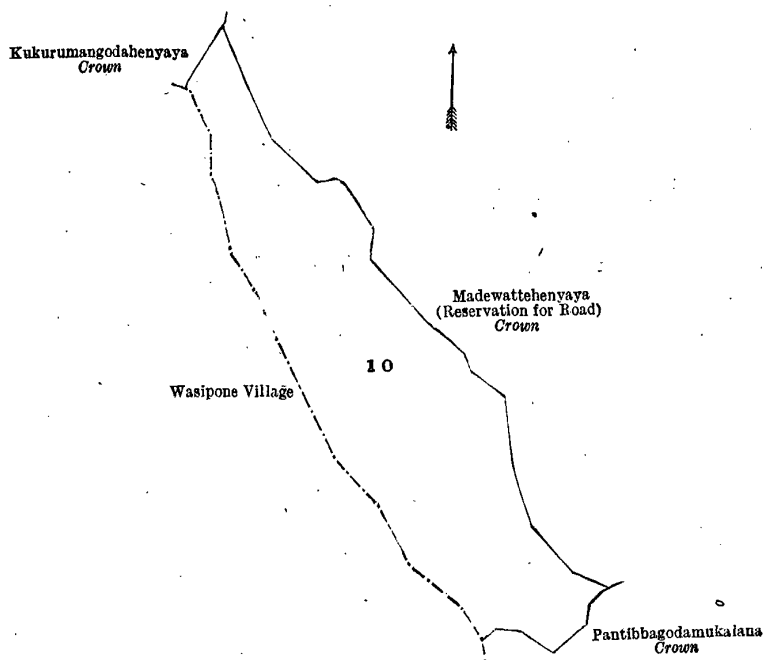
And whereas Galloba Muhandiramalage Appuhamy, *ex*-Korala, made claim thereto, and I, John Murray Davies, the aforesaid Special Officer, made due inquiry into such claim, I, with the consent of His Excellency the Governor, do hereby admit the claim of the said claimant to the said land, as more fully described herein below, under section 4, sub-section (1), of the said Ordinances.

Description of the Land referred to.

The following lot, situated in the village of Galloba, in the Kandukara korale of the Buttala division, in the Province of Uva, as described in the annexed diagram:—

Lot.	Name of Land.	Preliminary plan 212.	Extent, A. R. P.
10	Kukurumangodahenyaya	...	16 1 30

and bounded as follows: on the north by Kukurumangodahenyaya to be declared the property of the Crown under the Waste Lands Ordinances, Madewattehenyaya (reservation for road) to be declared the property of the Crown under the Waste Lands Ordinances; on the east by Madewattehenyaya (reservation for road) to be declared the property of the Crown under the Waste Lands Ordinances; on the south by Pantibbagodamukalana to be declared the property of the Crown under the Waste Lands Ordinances; on the west by the village limit of Wasipone.



Surveyor-General's Office,
Colombo, May 23, 1916.

Scale of 8 Chains to an Inch.

A. H. G. DAWSON,
for Surveyor-General.

June 14, 1916. J. M. DAVIES,
Special Officer.

Uva S. O. No. 2,132.

Order under Section 4, Sub-section (1), of "The Waste Lands Ordinances of 1897, 1899, 1900, and 1903," admitting Land to be Private Property.

In the matter of the land commonly called or known as Kitullandehenyaya, Weliwattehenyaya, situate in the village of Kahattamba, in the Kandukara korale of the Buttala division, in the Province of Uva, and of "The Waste Lands Ordinances of 1897, 1899, 1900, and 1903."

WHEREAS in pursuance of section 1 of the said Ordinances it was duly notified on the 24th day of January, 1913, that if no claim to the land commonly called or known as Kitullandehenyaya, Weliwattehenyaya, situate in the village of Kahattamba, in the Kandukara korale of the Buttala division, in the Province of Uva, containing in extent 20 acres and 35 perches, and shown as lot 1A in preliminary plan 229 and in the annexed diagram, was made to John Murray Davies, Special Officer appointed under section 28 of the said Ordinances, within the period of three months from the date specified in such notice, such land would be declared the property of the Crown, and dealt with on account of the Crown (*vide* Notice No. 4,720):

And whereas Dissanayaka Mudiyansele Kiri Banda, Gan-Arachehi, made claim thereto, and I, John Murray Davies, Special Officer appointed under section 28 of the said Ordinances, made due inquiry into such claim, I, with the consent of His Excellency the Governor, do hereby admit the claim of the said claimant to the said land, as more fully described herein below, under section 4, sub-section (1), of the said Ordinances.

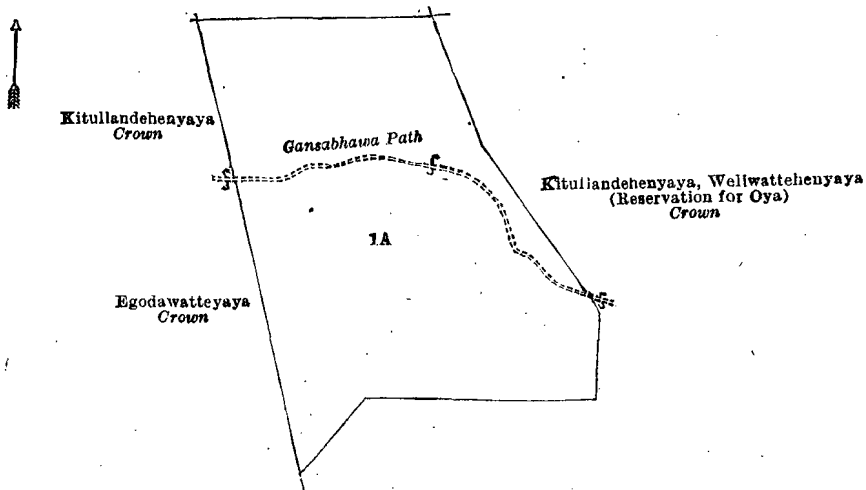
Description of the Land referred to.

The following lot situated in the village of Kahattamba, in the Kandukara korale of the Buttala division, in the Province of Uva, as described in the annexed diagram:—

Preliminary plan 229.		
Lot.	Name of Land.	Extent, A. R. P.
1A	Kitullandehenyaya, Weliwattehenyaya	20 0 35

(Exclusive of the Gansabhawa path passing through the land.)

and bounded as follows: on the north by Kitullandehenyaya to be declared the property of the Crown under the Waste Lands Ordinances; on the east and south by Kitullandehenyaya, Weliwattehenyaya (reservation for oya) to be declared the property of the Crown under the Waste Lands Ordinances; on the west by Egodawatteyaya to be declared the property of the Crown under the Waste Lands Ordinances, Kitullandehenyaya to be declared the property of the Crown under the Waste Lands Ordinances.



Surveyor-General's Office,
Colombo, June 6, 1916.

Scale of 8 Chains to an Inch.

A. H. G. DAWSON,
for Surveyor-General.

July 13, 1916.

J. M. DAVIES,
Special Officer.

Uva S. O. No. 2,133.

Order under Section 4, Sub-section (1), of "The Waste Lands Ordinances of 1897, 1899, 1900, and 1903."

In the matter of the land commonly called or known as Babayagehena, situate in the village of Kinnarabowa, in the Medagampattu korale of the Wellassa division, in the Province of Uva, and of "The Waste Lands Ordinances of 1897, 1899, 1900, and 1903."

WHEREAS in pursuance of section 1 of the said Ordinances it was duly declared and notified on the 20th day of December, 1907, that if no claim to the land commonly called or known as Babayagehena, situate in the village of Kinnarabowa, in the Medagampattu korale of the Wellassa division, in the Province of Uva, containing in extent 2 roods and 12 perches, and shown as lot 4AP in preliminary plan 165 and in the annexed diagram, was made to John George Fraser, Special Officer appointed under section 28 of the said Ordinances, within the period of three months from the date specified in the said notice, such land would be declared the property of the Crown, and dealt with on account of the Crown (*vide* Notice No. 2,916):

And whereas Bukulkumburagedera Tisahamy made claim thereto, and John George Fraser, Special Officer appointed under section 28 of the said Ordinances, made due inquiry into such claim, and whereas the said claimant and the aforesaid Special Officer, with the consent of His Excellency the Governor, came to an agreement in writing dated the 5th day of November, 1908, concerning the said land, under section 4, sub-section (1), of the said Ordinances, whereby it was agreed that the said claimant should be declared the purchaser of the said land upon payment to the Settlement Officer of a sum of Rupees Five only (Rs. 5), as the purchase amount of the said land, and whereas the said amount has been duly paid by the said claimant, he is hereby, in pursuance of the agreement aforementioned, declared to be the purchaser of the said land, as more fully described herein below.

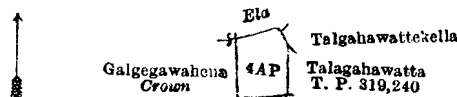
Description of the Land referred to.

The following lot situated in the village of Kinnarabowa, in the Medagam pattu korale of the Wellassa division, in the Province of Uva, as described in the annexed diagram:—

Preliminary plan 165.

Lot.	Name of Land.	Extent, A. R. P.
4 AP	Babayagehena	0 2 12

and bounded as follows: on the north by ela; on the east by Talgahawattakella claimed by Talgahagedera Kalumenika, Talgahawatta sold by the Crown (T. P. 319,240); on the south and west by Galgegawahena declared the property of the Crown under the Waste Lands Ordinances.



Surveyor-General's Office,
Colombo, July 24, 1916.

Scale of 8 Chains to an Inch.

G. K. THORNHILL,
for Surveyor-General.

August 29, 1916.

J. M. DAVIES,
Special Officer.