

Ceylon Government Gazette

Published by Authority.

No. 6,838 — FRIDAY, DECEMBER 1, 1916.

PART I.—General: Minutes, Proclamations, Appointments, and General Government Notifications.
 PART II.—Legal and Judicial.
 PART III.—Provincial Administration.
 PART IV.—Land Settlement.
 PART V.—Mercantile, Marine, Municipal, Local, &c.

Separate paging is given to each Part, in order that it may be filed separately.

Part IV.—Land Settlement.

	PAGE		PAGE
Final Orders	1371	Preliminary Notices	1440

FINAL ORDERS.

Hambantota S. O. No. 1,320.

Order under Section 4, Sub-section (1), of "The Waste Lands Ordinances of 1897, 1899, 1900, and 1903."

In the matter of the land commonly called or known as Medahena, situate in the village of Buddiyagama, in the West Giruwa pattu of the Hambantota District, in the Southern Province, and of "The Waste Lands Ordinances of 1897, 1899, 1900, and 1903."

WHEREAS in pursuance of section 1 of the said Ordinances it was duly declared and notified on the 27th day of November, 1914, that if no claim to the land commonly called or known as Medahena, situate in the village of Buddiyagama, in the West Giruwa pattu of the Hambantota District, in the Southern Province, containing in extent 5 acres and 18 perches, and shown as lot 8F in preliminary plan 231 and in the annexed diagram, was made to Thomas Graham Willett, Special Officer appointed under section 28 of the said Ordinances, within the period of three months from the date specified in the said notice, such land would be declared the property of the Crown, and dealt with on account of the Crown (*vide* Notice No. 5,447):

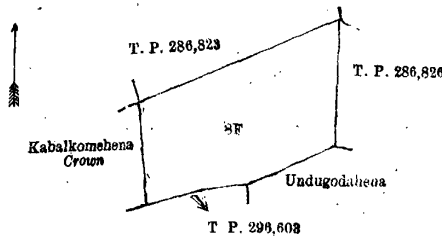
And whereas Don Andris Ratnayake made claim thereto, and Howard Orme Fox, Special Officer appointed under section 28 of the said Ordinances, made due inquiry into such claim, and whereas the said claimant and the aforesaid Howard Orme Fox, Special Officer, with the consent of His Excellency the Governor, came to an agreement, in writing dated the 19th day of November, 1915, concerning the said land, under section (4), sub-section (1), of the said Ordinances, whereby it was agreed that the said claimant should be declared, along with Samaraweera Nata Achchige Balahamy, the purchasers of the said land upon payment, on or before the 19th day of February, 1916, to the Assistant Government Agent at Hambantota, or to the Settlement Officer, of a sum of Rupees Seventy-five only (Rs. 75), as the purchase amount of the said land, and whereas the said amount has been duly paid by the said claimant, he is hereby, in pursuance of the agreement aforementioned, declared, along with the said Samaraweera Nata Achchige Balahamy, to be the purchasers of the said land, as more fully described herein below.

Description of the Land referred to.

The following lot situated in the village of Buddiyagama, in the West Giruwa pattu of the Hambantota District, in the Southern Province, as described in the annexed diagram:—

Lot.	Name of Land.	Preliminary plan 231.	Extent, A. R. P.
8F	Medahena		5 0 18

and bounded as follows: on the north by T. P. 286,823; on the east by T. P. 286,826; on the south by Undugodahena sold under the Waste Lands Ordinances to Ahamadu Lebbe Marikkar Abdul Latiff, T. P. 296,603; on the west by Kabal-komehena to be declared the property of the Crown under the Waste Lands Ordinances.



Surveyor-General's Office,
Colombo, July 26, 1916.

Scale of 8 Chains to an Inch.

G. K. THORNHILL,
for Surveyor-General.

August 22, 1916. T. G. WILLETT,
Special Officer.

Kurunegala S. O. No. 1,494.

Order under Section 4, Sub-section (1), of "The Waste Lands Ordinances of 1897, 1899, 1900, and 1903."

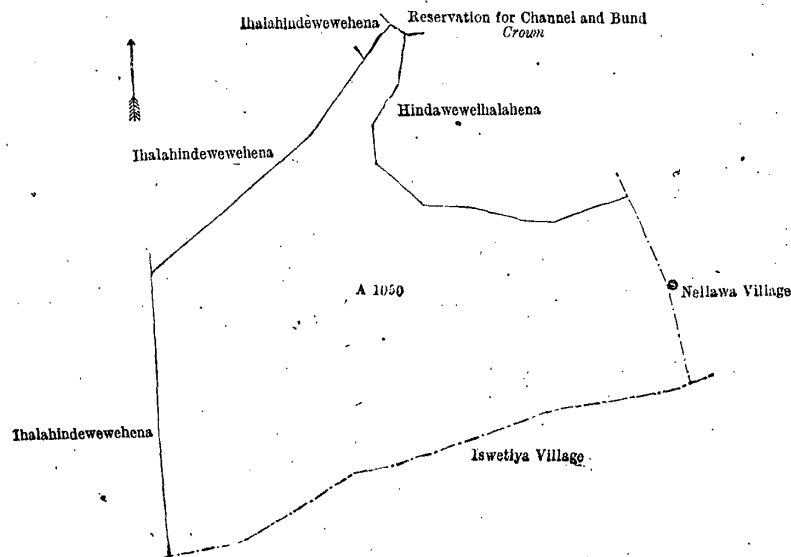
In the matter of the land commonly called or known as Ihalahindewewa, situate in the village of Hindewewa, in the Mahagalboda Egoda korale of the Hiriyala hatpattu of the Kurunegala District, in the North-Western Province, and of "The Waste Lands Ordinances of 1897, 1899, 1900, and 1903."

WHEREAS in pursuance of section 1 of the said Ordinances it was duly declared and notified on the 7th day of February, 1913, that if no claim to the land commonly called or known as Ihalahindewewa, situate in the village of Hindewewa, in the Mahagalboda Egoda korale of the Hiriyala hatpattu of the Kurunegala-District, in the North-Western Province, containing in extent 10 acres 1 rood and 35 perches, and shown as lot A 1050 in preliminary plan 2,034 and in the annexed diagram, was made to John Murray Davies, Special Officer appointed under section 28 of the said Ordinances, within the period of three months from the date specified in the said notice, such land would be declared the property of the Crown, and dealt with on account of the Crown (*vide* Notice No. 4,741):

And whereas (1) Dassanayaka Ratna Mudiyansele Punchedi Menika, (2) ditto Ranhamy, (3) ditto Kalu Menika made claim thereto; and I, John Murray Davies, Special Officer appointed under section 28 of the said Ordinances, made due inquiry into such claim, and whereas the said claimant and I, with the consent of His Excellency the Governor, came to an agreement in writing dated the 21st day of May, 1913, concerning the said land, under section 4, sub-section (1), of the said Ordinances, whereby it was agreed that the said claimants should be declared the purchasers of the said land upon payment, on or before the 21st day of August, 1913, to the Government Agent at Kurunegala, or to the Settlement Officer, of a sum of Rupees One hundred and Sixty-eight only (Rs. 168), as the purchase amount of the said land, and whereas the said amount has been duly paid by the said claimants, they are hereby, in pursuance of the agreement aforementioned, declared to be the purchasers of the said land, as more fully described herein below.

Description of the Land referred to.

The land commonly called or known as Ihalahindewewa, situate in the village of Hindewewa, in the Mahagalboda Egoda korale of the Hiriyala hatpattu of the Kurunegala District, in the North-Western Province, and containing in extent 10 acres 1 rood and 35 perches, and shown as lot A 1050 in preliminary plan 2,034 and in the annexed diagram; and bounded as follows: on the north by Ihalahindewewehena sold to Ukku Menika under the Waste Lands Ordinances, Ihalahindewewehena sold to Kiri Banda under the Waste Lands Ordinances, reservation for channel and bund to be declared the property of the Crown under the Waste Lands Ordinances, Hindewewehalaladena (private); on the east by the village limit of Nellawa; on the south by the village limit of Iswetiya; on the west by Ihalahindewewehena sold to Mudalihami Vidane under the Waste Lands Ordinances.



Surveyor-General's Office,
Colombo, April 7, 1915.

Scale of 4 Chains to an Inch.

G. K. THORNHILL,
for Surveyor-General.

July 26, 1916.

J. M. DAVIES,
Special Officer.

Kurunegala S. O. No. 1,495.

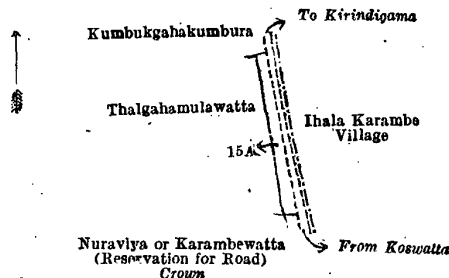
Order under Section 2 of "The Waste Lands Ordinances of 1897, 1899, 1900, and 1903,"
declaring Land to be Crown Property.

In the matter of the land commonly called or known as Talgahamulawatta (road reservation), situate in the village of Pahala Karambe, in the Kinyama korale of the Katugampola hatpattu of the Kurunegala District, in the North-Western Province, and of "The Waste Lands Ordinances of 1897, 1899, 1900, and 1903."

THE notice required by section 1 of "The Waste Lands Ordinances of 1897, 1899, 1900, and 1903," having been duly published in manner prescribed by that section in respect of the above-named land (*vide* Notice No. 5,887), and no claim having been made to the said land or to any interest therein within the period of three months from the date specified in the said notice, I, John Murray Davies, Special Officer appointed under section 28 of the said Ordinances, under and by virtue of the powers vested in me in that behalf by section 2 of the said Ordinances, do hereby on this 4th day of October, 1916, order and declare that the said land, as more fully described herein below, situate in the village of Pahala Karambe, in the Kinyama korale of the Katugampola hatpattu of the Kurunegala District, in the North-Western Province, and shown as lot 15A in preliminary plan 1,410 and in the annexed diagram, containing in extent 1 rood and 18 perches, is the property of the Crown.

Description of the Land referred to.

The land commonly called or known as Talgahamulawatta (road reservation), situated in the village of Pahala Karambe, in the Kinyama korale of the Katugampola hatpattu of the Kurunegala District, in the North-Western Province, and bounded as follows: on the north by Kumbukgahakumbura claimed by Lensuwa Henaya and others; on the east by the road from Kirindigama to Koswatta (the village limit of Ihala Karambe); on the south by Nurawiya or Karambewatta (reservation for road) belonging to the Crown; on the west by Thalghamullawatta claimed by M. Romaniya Fernando.



Surveyor-General's Office,
Colombo, February 15, 1916.

Scale of 8 Chains to an Inch.

G. K. THORNHILL,
for Surveyor-General.

October 4, 1916.

J. M. DAVIES,
Special Officer.

Kurunegala S. O. No. 1,496.

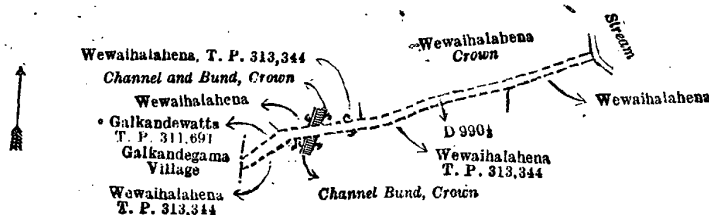
Order under Section 2 of "The Waste Lands Ordinances of 1897, 1899, 1900, and 1903,"
declaring Land to be Crown Property.

In the matter of the land commonly called or known as road, situate in the village of Nebodawewa, in the Mahagalboda Egota korale of the Hiriyala hatpattu of the Kurunegala District, in the North-Western Province, and of "The Waste Lands Ordinances of 1897, 1899, 1900, and 1903."

THE notice required by section 1 of "The Waste Lands Ordinances of 1897, 1899, 1900, and 1903," having been duly published in manner prescribed by that section in respect of the above-named land (*vide* Notice No. 5,801), and no claim having been made to the said land or to any interest therein within the period of three months from the date specified in the said notice, I, John Murray Davies, Special Officer appointed under section 28 of the said Ordinances, under and by virtue of the powers vested in me in that behalf by section 2 of the said Ordinances, do hereby on this 4th day of October, 1916, order and declare that the said land, as more fully described herein below, situate in the village of Nebodawewa, in the Mahagalboda Egota korale of the Hiriyala hatpattu of the Kurunegala District, in the North-Western Province, and shown as lot D 990½ in preliminary plan 1,993 and in the annexed diagram, and containing in extent 30 perches, is the property of the Crown.

Description of the Land referred to.

The land commonly called or known as road, situated in the village of Nebodawewa, in the Mahagalboda Egota korale of the Hiriyala hatpattu of the Kurunegala District, in the North-Western Province, containing in extent 30 perches, and shown as lot D 990½ in preliminary plan 1,993 and in the annexed diagram; and bounded as follows: on the north by Galkandewatta sold by the Crown (T. P. 311,691), Wewaihalahena sold by the Crown (T. P. 313,344), channel and bund declared to be the property of the Crown under the Waste Lands Ordinances, Wewaihalahena sold by the Crown (T. P. 313,344), Wewaihalahena claimed by the Crown; on the east by a stream; on the south by Wewaihalahena sold under the Waste Lands Ordinances, Wewaihalahena sold by the Crown (T. P. 313,344), channel and bund declared to be property of the Crown under the Waste Lands Ordinances, Wewaihalahena sold by the Crown (T. P. 313,344); on the west by the village limit of Galkandegama.



Surveyor-General's Office,
Colombo, September 23, 1915.

Scale of 4 Chains to an Inch.

G. K. THORNHILL,
for Acting Surveyor-General

October 4, 1916.

J. M. DAVIES,
Special Officer.

Kurunegala S. O. No. 1,497.

Order under Section 4, Sub-section (1), of "The Waste Lands Ordinances of 1897, 1899, 1900, and 1903."

In the matter of the land commonly called or known as Munhenkotuwa, situate in the village of Andigedara, in the Kinyama korale of the Katugampola hatpattu of the Kurunegala District, in the North-Western Province, and of "The Waste Lands Ordinances of 1897, 1899, 1900, and 1903."

WHEREAS in pursuance of section 1 of the said Ordinances it was duly declared and notified on the 19th day of June, 1914, that if no claim to the land commonly called or known as Munhenkotuwa, situate in the village of Andigedara, in the Kinyama korale of the Katugampola hatpattu of the Kurunegala District, in the North-Western Province, containing in extent 40 acres and 1 rood, and shown as lot 4H in preliminary plan 1,386, and in the annexed diagram, was made to John Murray Davies, Special Officer appointed under section 28 of the said Ordinances, within the period of three months from the date specified in the said notice, such land would be declared the property of the Crown, and dealt with on account of the Crown (*vide* Notice No. 5,234):

And whereas (1) Warnakula Weerasuriya Joseph Fernando, (2) Warnakulasuriya Urban Fernando made claim thereto, and I, John Murray Davies, Special Officer appointed under section 28 of the said Ordinances, made due inquiry into such claim, and whereas the said claimants and I, with the consent of His Excellency the Governor, came to an agreement in writing dated the 19th day of November, 1914, concerning the said land, under section 4, sub-section (1), of the said Ordinances, whereby it was agreed that the said claimants should be declared the purchasers of the said land upon payment, on or before the 19th day of February, 1915, to the Treasury Officer at Chilaw, or to the Settlement Officer, of a sum of Rupees One thousand Two hundred only (Rs. 1,200), as the purchase amount of the said land, and whereas the said amount has been duly paid by the said claimants, they are hereby, in pursuance of the agreement aforementioned, declared to be the purchasers of the said land, as more fully described herein below.

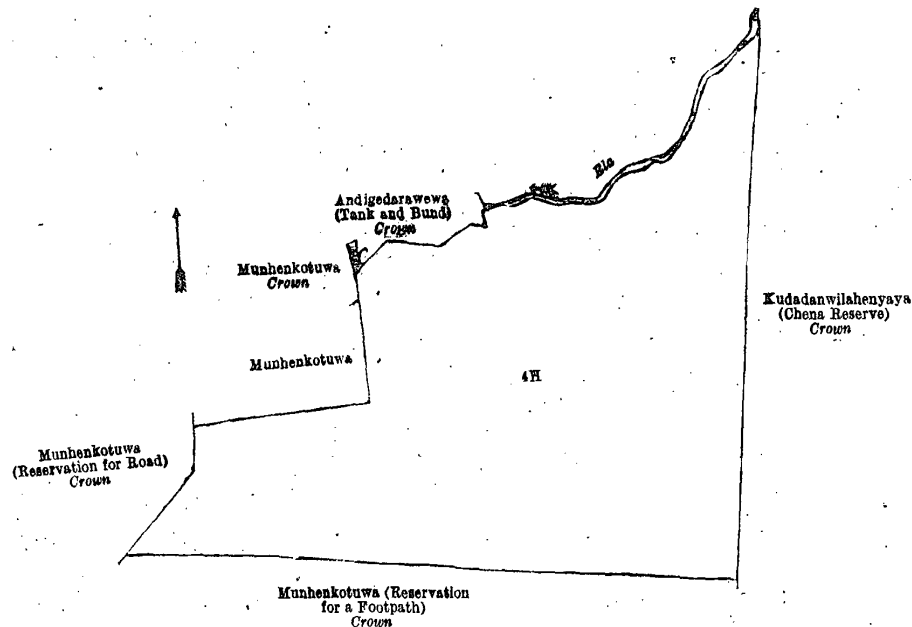
Description of the Land referred to.

The following lot situated in the village of Andigedara, in the Kinyama korale of the Katugampola hatpattu of the Kurunegala District, in the North-Western Province, as described in the annexed diagram:—

Preliminary plan 1,386.

Lot.	Name of Land.	Extent, A. R. P.
4H	Munhenkotuwa	40 1 0

and bounded as follows: on the north by Andigedarawewa (tank and bund) to be declared the property of the Crown under the Waste Lands Ordinances, an ela; on the east by Kudadanwilahenyaya (chena reserve) to be declared the property of the Crown under the Waste Lands Ordinances; on the south by Munhenkotuwa (reservation for a footpath) to be declared the property of the Crown under the Waste Lands Ordinances; on the west by Munhenkotuwa (reservation for road) to be declared the property of the Crown under the Waste Lands Ordinances, Munhenkotuwa sold to Muna Kina Sena Mohamradu Mohideen Meera Saibu under the Waste Lands Ordinances, Munhenkotuwa to be declared the property of the Crown under the Waste Lands Ordinances.



Surveyor-General's Office,
Colombo, June 19, 1916.

Scale of 8 Chains to an Inch.

G. K. THORNHILL,
for Surveyor-General.

August 12, 1916.

J. M. DAVIES,
Special Officer.

Kurunegala S. O. No. 1,498.**Order under Section 4, Sub-section (1), of "The Waste Lands Ordinances of 1897, 1899, 1900, and 1903,"
declaring Lands to be Crown Property.**

In the matter of the lands commonly called or known as Kosinnawewa (tank and bund) and Badapaliyawamukalana, situate in the village of Kosinna, in the Udukaha korale south of the Dambadeni hatpattu of the Kurunegala District, in the North-Western Province, and of "The Waste Lands Ordinances of 1897, 1899, 1900, and 1903."

WHEREAS in pursuance of section 1 of the said Ordinances it was duly notified on the 5th day of March, 1915, that if no claim to the lands commonly called or known as Kosinnawewa (tank and bund) and Badapaliyawamukalana, situate in the village of Kosinna, in the Udukaha korale south of the Dambadeni hatpattu of the Kurunegala District, in the North-Western Province, containing in extent 43 acres and 18 perches, and shown as lots 8 and 12 in preliminary plan 453 and in the annexed diagrams, was made to Norman Albert Hampton, Special Officer appointed under section 28 of the said Ordinances, within the period of three months from the date specified in such notice, such lands would be declared the property of the Crown, and dealt with on account of the Crown (*vide* Notice No. 5,518):

And whereas (1) C. T. Staples made claim to the said lot 8 and withdrew his claim thereto, and whereas (2) Ranamuka Achchillage Appuhamy, (3) ditto Mudalihamy, (4) ditto Ranhamy, and (5) Kossinne Ranamuka Achchillage Appuhamy made claim to the said lot 12, and whereas the said 2nd, 3rd, and 5th claimants withdrew their claims thereto, and the said 4th claimant having been duly called upon by me by a notice in writing, under section 4, sub-section (1), of the said Ordinances, duly served upon him to produce before me the evidence and documents upon which he might rely in proof of his claim, and not having so appeared or produced such evidence and documents, I, Norman Albert Hampton, the aforesaid Special Officer, under and by virtue of the powers vested in me in that behalf by section 4 of the said Ordinances, do hereby on this 10th day of September, 1916, order and declare, under section 4, sub-section (1), of the said Ordinances, that the said lands, as more fully described herein below, are the property of the Crown.

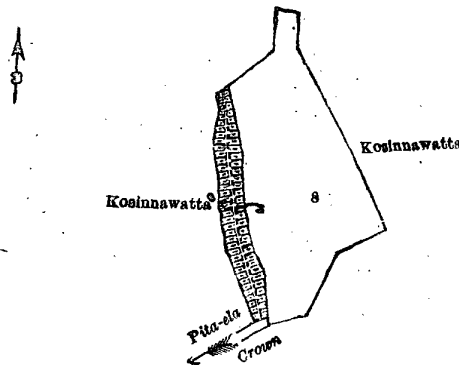
Description of the Lands referred to.

The following lots situated in the village of Kosinna, in the Udukaha korale south of the Dambadeni hatpattu of the Kurunegala District, in the North-Western Province, as described in the annexed diagrams:—

I.—Preliminary plan 453.

Lot.	Name of Land.	Extent, A. R. P.
8	Kosinnawewa (tank and bund)	1 2 18

and bounded as follows: on the north, east, and south by Kosinnawatta claimed by C. T. Staples; on the west by Pita-ela belonging to the Crown, Kosinnawatta claimed by C. T. Staples.



Scale of 4 Chains to an Inch.

Surveyor-General's Office,
Colombo, January 8, 1915.

G. K. THORNHILL,
for Surveyor-General.

II.—Preliminary plan 453.

Lot.	Name of Land.	Extent, A. R. P.
12	Badapaliyawamukalana	41 2 0

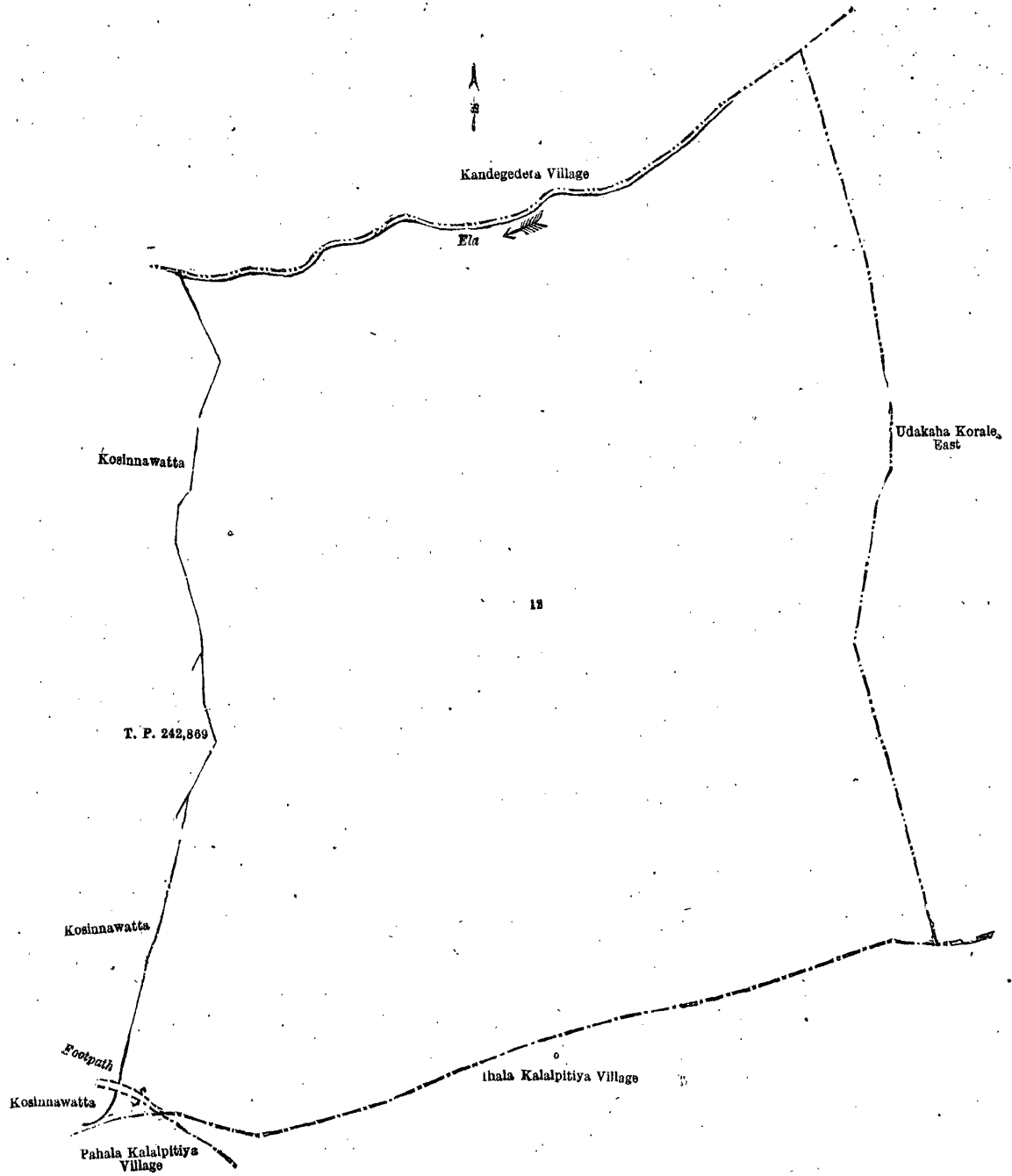
and bounded as follows: on the north by an ela (the village limit of Kandegedera); on the east by the boundary of the Udukaha korale east; on the south by the village limit of Ihala Kalalpitiya, the village limit of Pahala Kalalpitiya; on the west by Kosinnawatta claimed by C. T. Staples, a footpath, Kosinnawatta claimed by C. T. Staples, T. P. 242,869, Kosinnawatta claimed by C. T. Staples.

[For Diagram see page 1376.]

Kurunegala S. O. No. 1,499.**Order under Section 4, Sub-section (1), of "The Waste Lands Ordinances of 1897, 1899, 1900, and 1903,"
declaring Land to be Crown Property.**

In the matter of the land commonly called or known as Water-course, situate in the village of Galwarama, in the Udukaha korale south of the Dambadeni hatpattu of the Kurunegala District, in the North-Western Province, and of "The Waste Lands Ordinances of 1897, 1899, 1900, and 1903."

THE notice required by section 1 of the said Ordinances having been duly published in manner prescribed by that section in respect of the above-named land (*vide* Notice No. 5,557), and a claim having been made to the said land by Appuhamy Achchillage Ukku Etana, and the said claimant having been duly called upon by me by a notice in writing, under section 4, sub-section (1), of the Ordinances, duly served upon her to produce before me the evidence and documents upon which she might rely in proof of her claim, and not having so appeared or produced such evidence and documents, I, Norman Albert Hampton, Special Officer appointed under section 28 of the said Ordinances, do hereby on this 16th day of September, 1916, order and declare, under section 4, sub-section (1), of the said Ordinances, that the said land, commonly called or known as Water-course, situate in the village of Galwarama, in the Udukaha korale south of the Dambadeni hatpattu of the Kurunegala District, in the North-Western Province, containing in extent 13 perches, and shown as lot 4½ in preliminary plan 469 and in the annexed diagram; and bounded as follows: on the north by Rukmalapillewa belonging to the Crown, Katuhenawatta belonging to the Crown; on the east by the road from Paramaulla to

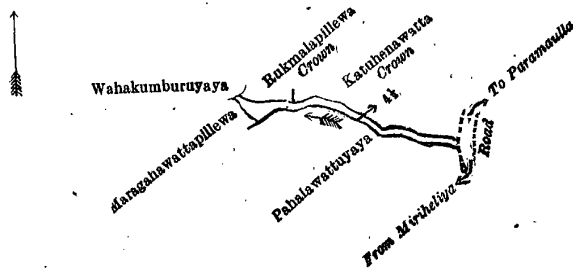


Surveyor-General's Office,
Colombo, January 8, 1915.

Scale of 4 Chains to an Inch.
N. A. HAMPTON,
Special Officer,
September 10, 1916.

G. K. THORNHILL,
for Surveyor-General.

Miriheliya; on the south by Pahalawatuyaya claimed by Ukku Etana and others, Maragahawattepillewa claimed by ditto; on the west by Wahakumburuyaya claimed by Mudalihamy and others, is the property of the Crown.



Surveyor-General's Office,
Colombo, March 5, 1915.

Scale of 4 Chains to an Inch.
N. A. HAMPTON,
Special Officer,
September 16, 1916.

G. K. THORNHILL,
for Surveyor-General.

Uva S. O. No. 2,134.

Order under Section 4, Sub-section (1), of "The Waste Lands Ordinances of 1897, 1899, 1900, and 1903,"
declaring Lands to be Crown Property.

In the matter of the lands commonly called or known as Arambehena (reservation for stream), &c., situate in the village of Gedawila, in the Kandukara korale of the Buttala division, in the Province of Uva, and of "The Waste Lands Ordinances of 1897, 1899, 1900, and 1903."

WHEREAS in pursuance of section 1 of the said Ordinances it was duly notified on the 8th day of November, 1912, that if no claim to the lands commonly called or known as Arambehena (reservation for stream), &c., situate in the village of Gedawila, in the Kandukara korale of the Buttala division, in the Province of Uva, containing in extent 523 acres and 1 rood, and shown as lots 5D, 5E, 5H, 5J, 5Q, 5R, 5S, 5N, 5P, 12, 31, 32, 36, 55½, 7, 1, 1B, and 5 in preliminary plan 201 and in the annexed diagrams, was made to John Murray Davies, Special Officer appointed under section 28 of the said Ordinances, within the period of three months from the date specified in such notice, such lands would be declared the property of the Crown, and dealt with on account of the Crown (*vide* Notice No. 4,614):

And whereas (1) Helagedera Herat Mudiyansele Tissahamy, (2) Pallewatte Ratnayaka Mudiyansele Kiriwante, and (3) ditto Appuhamy made claim to the above-mentioned lots 5D, 5E, 5H, 5J, 5Q, 5R, 5S, 5N, 5P, and 5; and whereas the said claimants have withdrawn their claims thereto; and whereas (4) Kandekumburegedera Hitihami Mudiyansele Heen Banda made claim to the above-mentioned lots 5D, 5E, 5H, 5J, 5Q, 5R, 5S, 5N, 5P, 12, 55½, and 5; and withdrew his claim thereto; and whereas (5) Koswattegedera Ratnayaka Mudiyansele Ganeti and (6) ditto Appuhamy made claim to the above-mentioned lots 5D, 5E, 5H, 5J, 5Q, 5R, 5S, 5N, 5P, 36, and 5, and withdrew their claims thereto; and whereas (7) Alutgedera Ratnayaka Mudiyansele Siyatu and (8) Ratnayaka Mudiyansele Tissahamy made claim to the above-mentioned lots 5D, 5E, 5H, 5J, 5Q, 5R, 5S, 5N, 5P, 32, and 5; (9) Alutgedera Ratnayaka Mudiyansele Kiriwante made claim to the above-mentioned lots 5D, 5E, 5H, 5J, 5Q, 5R, 5S, 5N, 5P, 7, and 5; (10) Ratnayaka Mudiyansele Ganeti, ex-Arachchi, made claim to the above-mentioned lots 5D, 5E, 5H, 5J, 5Q, 5R, 5S, 5N, 5P, 32, 1, 1B, and 5; (11) Kandekumburegedera Hitihami Mudiyansele Tissahamy made claim to the above-mentioned lots 5D, 5E, 5H, 5J, 5Q, 5R, 5S, 5N, 5P, 12, 55½, and 5; (12) Ratnayaka Mudiyansele Punchirala made claim to the above-mentioned lots 5D, 5E, 5H, 5J, 5Q, 5R, 5S, 5N, 5P, 31, 55½, and 5; (13) Koswattegedera Ratnayaka Mudiyansele Heen Kiriwante and (14) Koswattegedera Ratnayaka Mudiyansele Tissahamy made claim to the above-mentioned lots 5D, 5E, 5H, 5J, 5Q, 5R, 5S, 5N, 5P, 36, and 5; and whereas the said 7th claimant by an agreement dated the 17th day of March, 1913, in consideration of being declared along with the said 8th and 10th claimants the owners of 1 acre of lot 5 of the notice and of the block survey preliminary plan 201, now shown as lot 5O on the same block survey preliminary plan, withdrew his claim to the above-mentioned lots 5D, 5E, 5H, 5J, 5Q, 5R, 5S, 5N, 5P, 32, and 5 of this order; the said 9th claimant by an agreement dated the 17th day of March, 1913, in consideration of being declared the purchaser of 1 acre more or less of lots 5 and 7 of the notice and of the block survey preliminary plan 201, now included within the above-mentioned lots 5E and 7 of this order, upon payment of a sum of Rs. 7.50 on or before the 17th day of June, 1913, withdrew his claim to the above-mentioned lots 5D, 5H, 5J, 5Q, 5R, 5S, 5N, 5P, and 5; and to the remainder of lots 5E and 7 of this order, and whereas it was further agreed by the same agreement that in default of the said payment of Rs. 7.50 by the due date, the claim of the said 9th claimant to the said 1 acre more or less, in respect of which the said payment was to be made, should also be considered to have been withdrawn and the said 1 acre more or less should be declared the property of the Crown, and whereas the said 9th claimant has failed to make the said payment by the due date; and whereas the said 10th claimant by an agreement dated the 17th day of March, 1913, in consideration of (a) being declared along with the said 7th and 8th claimants, the owners of 1 acre more or less of lot 5 of the notice and of the block survey preliminary plan 201; now shown as lot 5O on the same block survey preliminary plan, (b) being declared the purchaser of 1 acre more or less of lot 1 of the notice and of the block survey preliminary plan 201, now shown as lot 1A on the same block survey preliminary plan, for a sum of Rs. 7.50, withdrew his claim to the above-mentioned lots 5D, 5E, 5H, 5J, 5Q, 5R, 5S, 5N, 5P, 32, 1, 1B, and 5 of this order; the said 11th claimant by an agreement dated the 17th day of March, 1913, in consideration of being declared the purchaser of 1 acre more or less of lot 55½ of the notice and of the block survey preliminary plan 201, now shown as lot 55½A on the same block survey preliminary plan, for a sum of Rs. 7.50, withdrew his claim to the above-mentioned lots 5D, 5E, 5H, 5J, 5Q, 5R, 5S, 5N, 5P, 12, 55½, and 5 of this order; the said 12th claimant by an agreement dated the 17th day of March, 1913, in consideration of (a) being declared the owner of 1 acre more or less of lot 5 of the notice and of the block survey preliminary plan 201, now shown as lot 5M on the same block survey preliminary plan, (b) being declared the purchaser of 2 acres more or less of lot 5 of the same notice and block survey preliminary plan, now shown as lots 5L and 5I on the same block survey preliminary plan, for a sum of Rs. 15, withdrew his claim to the above-mentioned lots 5D, 5E, 5H, 5J, 5Q, 5R, 5S, 5N, 5P, 31, 55½, and 5 of this order; the said 13th claimant by an agreement dated the 17th day of March, 1913, in consideration of being declared the purchaser of 1 acre more or less of lot 5 of the notice and of the block survey preliminary plan 201, now shown as lot 5C on the same block survey preliminary plan, for a sum of Rs. 7.50, and the said 14th claimant by an agreement dated on the same day in consideration of being declared the purchaser of 1 acre more or less of lot 5 of the same notice and block survey preliminary plan, now shown as lot 5K on the same block survey preliminary plan, for a sum of Rs. 7.50, withdrew their claims to the said lots 5D, 5E, 5H, 5J, 5Q, 5R, 5S, 5N, 5P, 36, and 5 of this order; and whereas the said 8th claimant was duly called upon by me by a notice in writing, under section 4, sub-section (1), of the said Ordinances, duly served upon him to produce before me the evidence and documents upon which he might rely in proof of his claim, and not having so appeared or produced such evidence and documents, I, John Murray Davies, Special Officer appointed under section 28 of the said Ordinances, under and by virtue of the powers vested in me in that behalf by section 4 of the said Ordinances, do hereby on this 26th day of July, 1916, order and declare, under section 4, sub-section (1), of the said Ordinances, that the said lands, as more fully described herein below, are the property of the Crown.

Description of the Lands referred to.

The following lots situated in the village of Gedawila, in the Kandukara korale of the Buttala division, in the Province of Uva, as described in the annexed diagrams:—

I.—Preliminary plan 201.		
Lot.	Name of Land.	Extent, A. R. P.
5D	Arambehena (reservation for stream)	0 1 19
5E	Batalakotuwehena, Waralehena, Rukkatana-arahena, &c.	16 2 0
		16 3 19

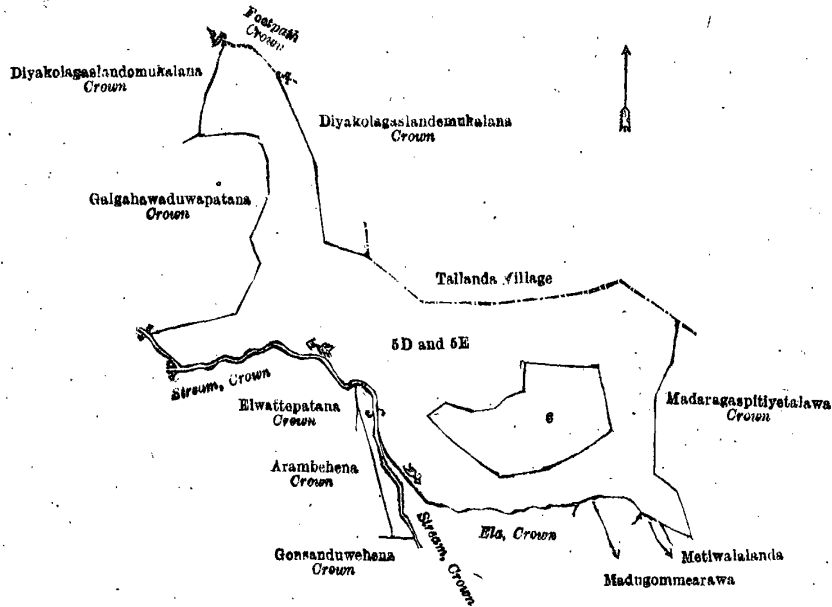
and bounded as follows: on the north by a footpath to be declared the property of the Crown under the Waste Lands Ordinances, Diyakolagaslandemukalana to be declared the property of the Crown under the Waste Lands Ordinances, the village limit of Tallanda; on the east by Madaragaspitiyalawa to be declared the property of the Crown under the Waste Lands Ordinances; on the south by Madaragaspitiyalawa to be declared the property of the Crown under the Waste Lands Ordinances, Metiwalalanda claimed by Pitiyagedara Kiriwante, Madugommearawa claimed by Pallewatte Tissahamy and others, an ela to be declared the property of the Crown under the Waste Lands Ordinances, a stream to be declared the property of the Crown under the Waste Lands Ordinances, Gonsanduwehena belonging to the Crown, Arambehena belonging to the Crown, Elawattepatana to be declared the property of the Crown under the Waste Lands Ordinances,

a stream to be declared the property of the Crown under the Waste Lands Ordinances; on the west by Galgahawaduwapatana to be declared the property of the Crown under the Waste Lands Ordinances, Diyakolagaslandemukalana to be declared the property of the Crown under the Waste Lands Ordinances.

NOTE.—The following lot lying within the above boundaries is excluded from this part of the order, and its acreage of 2 acres 2 roods and 23 perches is not included in the acreage of 16 acres 3 roods and 19 perches given above:—

Preliminary plan 201.

Lot.	Name of Land.	Extent, A. B. P.
6	Arawepatana	2 2 23



Surveyor-General's Office,
Colombo, February 10, 1916.

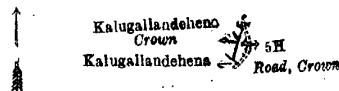
Scale of 8 Chains to an Inch.

G. K. THORNHILL,
for Surveyor-General.

II.—Preliminary plan 201.

Lot.	Name of Land.	Extent, A. R. P.
5H	Kalugallandehena (reservation for Gansabhawa road)	0 0 6

and bounded as follows: on the north and east by a road to be declared the property of the Crown under the Waste Lands Ordinances; on the south by Kalugallandehena sold to Ratnayaka Mudiyansele Puncfirala under the Waste Lands Ordinances; on the west by Kalugallandehena belonging to the Crown.



Surveyor-General's Office,
Colombo, February 10, 1916.

Scale of 8 Chains to an Inch.

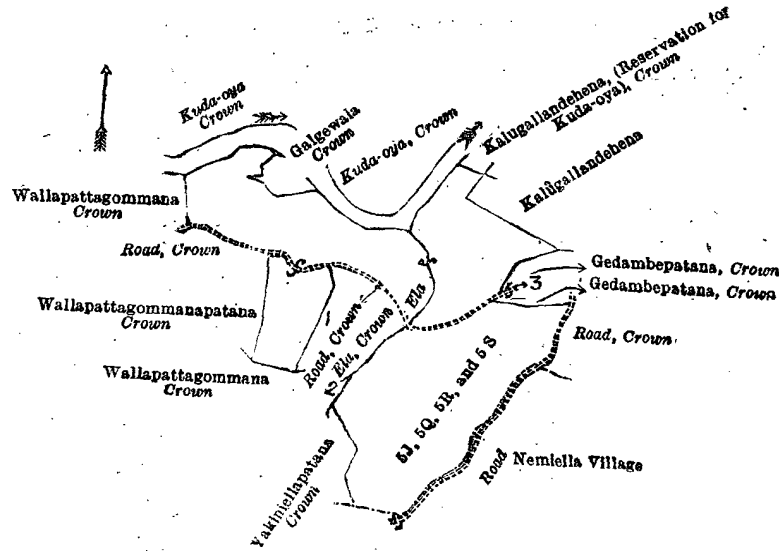
G. K. THORNHILL,
for Surveyor-General.

III.—Preliminary plan 201.

Lot.	Name of Land.	Extent, A. R. P.
5J	Kalugallandehena (reservation for Kuda-oya)	0 0 23
5Q	Pupulehena, Galgehena, &c.	8 3 28
5R	Pupulehena	2 0 4
5S	Do. (reservation for Gansabhawa road)	0 0 28

11 1 3

and bounded as follows: on the north by Kuda-oya to be declared the property of the Crown under the Waste Lands Ordinances, Galgewala to be declared the property of the Crown under the Waste Lands Ordinances, Kuda-oya to be declared the property of the Crown under the Waste Lands Ordinances, Kalugallandehena (reservation for Kuda-oya) belonging to the Crown; on the east by Kalugallandehena sold to Ratnayaka Mudiyansele Puncfirala under the Waste Lands Ordinances, Gedambepatana to be declared the property of the Crown under the Waste Lands Ordinances, a road to be declared the property of the Crown under the Waste Lands Ordinances, Gedambepatana to be declared the property of the Crown under the Waste Lands Ordinances, a road to be declared the property of the Crown under the Waste Lands Ordinances, the village limit of Nemiella (a road); on the south by the village limit of Nemiella (a road), the village limit of Nemiella, Yakiniellapatana to be declared the property of the Crown under the Waste Lands Ordinances, Wallapattagommana to be declared the property of the Crown under the Waste Lands Ordinances, an ela to be declared the property of the Crown under the Waste Lands Ordinances, a road to be declared the property of the Crown under the Waste Lands Ordinances, Galgepatana to be declared the property of the Crown under the Waste Lands Ordinances, Wallapattagommana to be declared the property of the Crown under the Waste Lands Ordinances; on the west by Wallapattagommana to be declared the property of the Crown under the Waste Lands Ordinances, a road to be declared the property of the Crown under the Waste Lands Ordinances, Wallapattagommana to be declared the property of the Crown under the Waste Lands Ordinances.



Surveyor-General's Office,
Colombo, February 10, 1916.

Scale of 8 Chains to an Inch.

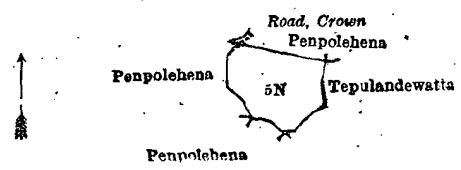
G. K. THORNHILL,
for Surveyor-General,

Lot.	Name of Land.
5N	Penpolehena

IV.—Preliminary plan 201.

Extent, A. R. P.
1 0 22

and bounded as follows: on the north by a road to be declared the property of the Crown under the Waste Lands Ordinances, Penpolehena sold to Ratnayaka Mudiyansele Panchirala under the Waste Lands Ordinances; on the east by Tepulandewatta claimed by Ratnayaka Mudiyansele Ratnayake and others; on the south by Tepulandewatta claimed by Ratnayake Mudiyansele Ratnayake and others, Penpolehena to be declared the property of Alutgedara Ratnayaka Mudiyansele Siyatu and others under the Waste Lands Ordinances; on the west by Penpolehena sold to Koswattegedara Ratnayaka Mudiyansele Tissahamy under the Waste Lands Ordinances.



Surveyor-General's Office,
Colombo, February 10, 1916.

Scale of 8 Chains to an Inch.

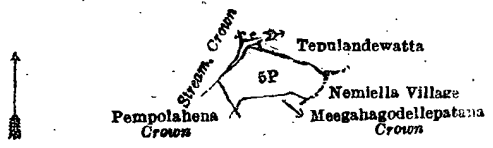
G. K. THORNHILL,
for Surveyor-General,

Lot.	Name of Land.
5P	Egodawattehena

V.—Preliminary plan 201.

Extent, A. R. P.
0 2 30

and bounded as follows: on the north by a stream to be declared the property of the Crown under the Waste Lands Ordinances, Tepulandewatta claimed by Ratnayaka Mudiyansele Ganeti, ex-Arachchi; on the east by the village limit of Nemiella; on the south by Meegahagodellapatana to be declared the property of the Crown under the Waste Lands Ordinances; on the west by Pempolahena to be declared the property of the Crown under the Waste Lands Ordinances, a stream to be declared the property of the Crown under the Waste Lands Ordinances.



Surveyor-General's Office,
Colombo, February 10, 1916.

Scale of 8 Chains to an Inch.

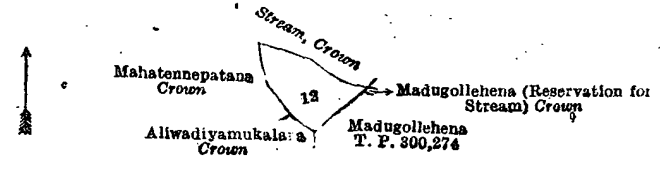
G. K. THORNHILL,
for Surveyor-General,

Lot.	Name of Land.
12	Madugollehena

VI.—Preliminary plan 201.

Extent, A. R. P.
0 3 23

and bounded as follows: on the north by Mahatennepatana to be declared the property of the Crown under the Waste Lands Ordinances, a stream to be declared the property of the Crown under the Waste Lands Ordinances; on the east by Madugollehena (reservation for stream) to be declared the property of the Crown under the Waste Lands Ordinances, Madugollehena sold by the Crown (T. P. 300,274); on the south by Madugollehena sold by the Crown (T. P. 300,274), Aliwadiyamukalana to be declared the property of the Crown under the Waste Lands Ordinances, Mahatennepatana to be declared the property of the Crown under the Waste Lands Ordinances; on the west by Mahatennepatana to be declared the property of the Crown under the Waste Lands Ordinances.



Surveyor-General's Office,
Colombo, February 10, 1916.

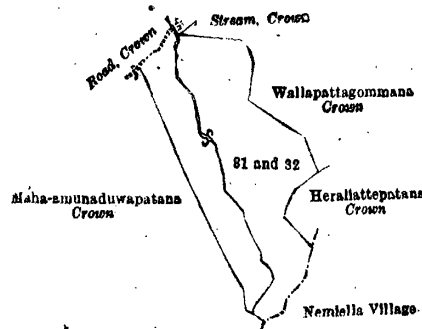
Scale of 8 Chains to an Inch.

G. K. THORNHILL,
for Surveyor-General,

VII.—Preliminary plan 201.

Lot.	Name of Land.	Extent. A. R. P.
31	Wallapattagommana	1 2 24
32	Wallapattagommanahena	4 0 16
		5 3 0

and bounded as follows: on the north by a road to be declared the property of the Crown under the Waste Lands Ordinances, a stream to be declared the property of the Crown under the Waste Lands Ordinances, Wallapattagommana to be declared the property of the Crown under the Waste Lands Ordinances; on the east by Wallapattagommana to be declared the property of the Crown under the Waste Lands Ordinances, Herallattepatana to be declared the property of the Crown under the Waste Lands Ordinances, the village limit of Nemiella; on the south by the village limit of Nemiella, Maha-amunaduwapatana to be declared the property of the Crown under the Waste Lands Ordinances; on the west by Maha-amunaduwapatana to be declared the property of the Crown under the Waste Lands Ordinances.



Surveyor-General's Office,
Colombo, February 10, 1916.

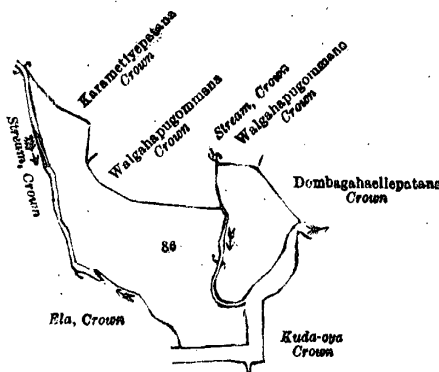
Scale of 8 Chains to an Inch.

G. K. THORNHILL,
for Surveyor-General.

VIII.—Preliminary plan 201.

Lot.	Name of Land.	Extent, A. R. P.
36	Kitulwattarehena	6 2 6

and bounded as follows: on the north by Karametiyeapatana to be declared the property of the Crown under the Waste Lands Ordinances, Walgahapugommana to be declared the property of the Crown under the Waste Lands Ordinances, a stream to be declared the property of the Crown under the Waste Lands Ordinances, Walgahapugommana to be declared the property of the Crown under the Waste Lands Ordinances, Dambagahallepatana to be declared the property of the Crown under the Waste Lands Ordinances; on the east by Kuda-oya to be declared the property of the Crown under the Waste Lands Ordinances; on the south by Kuda-oya to be declared the property of the Crown under the Waste Lands Ordinances, an ela to be declared the property of the Crown under the Waste Lands Ordinances, a stream to be declared the property of the Crown under the Waste Lands Ordinances; on the west by a stream to be declared the property of the Crown under the Waste Lands Ordinances.



Surveyor-General's Office,
Colombo, February 10, 1916.

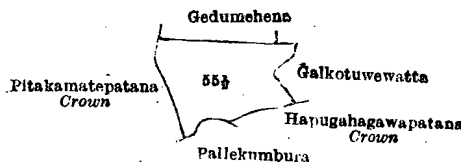
Scale of 8 Chains to an Inch.

G. K. THORNHILL,
for Surveyor-General.

IX.—Preliminary plan 201.

Lot.	Name of Land.	Extent, A. R. P.
55½	Gedumehena	1 2 24

and bounded as follows: on the north by Gedumehena sold to Kandekumburegedara Hithamy Mudiyansele Tissahamy under the Waste Lands Ordinances, Galkotuwwatta claimed by Hithamy Mudiyansele Ganeti; on the east by Galkotuwwatta claimed by Hithamy Mudiyansele Ganeti; on the south by Hapugahagawapatana to be declared the property of the Crown under the Waste Lands Ordinances, Pallekumbura claimed by Hithamy Mudiyansele Appuhamy and others; on the west by Pitakamatepatana to be declared the property of the Crown under the Waste Lands Ordinances.



Surveyor-General's Office,
Colombo, February 10, 1916.

Scale of 8 Chains to an Inch.

G. K. THORNHILL,
for Surveyor-General.

X.—Preliminary plan 201.

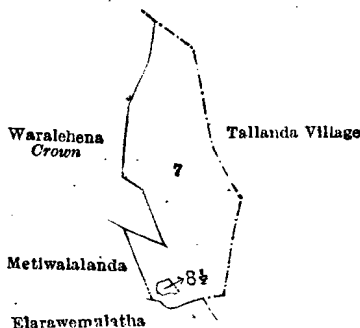
Lot.	Name of Land.	Extent, A. R. P.
7	Madaragasptiyetalawa	3 2 22

and bounded as follows: on the north and east by the village limit of Tallanda; on the south by the village limit of Tallanda, Elarawemulatha claimed by Dunumalatenne Pansala; on the west by Metiwalalanda claimed by Pitiyagedara Kiriwante, Waralehena to be declared the property of the Crown under the Waste Lands Ordinances.

NOTE.—The following lot lying within the above-mentioned boundaries is excluded from this part of the order, and its extent of 7 perches is not included in the acreage of 3 acres 2 roods and 22 perches given above:—

Preliminary plan 201.

Lot.	Name of Land.	Extent, A. R. P.
8 1/2	Egodapitiyakumbura	0 0 7



Surveyor-General's Office,
Colombo, February 10, 1916.

Scale of 8 Chains to an Inch.

G. K. THORNHILL,
for Surveyor-General.

XI.—Preliminary plan 201.

Lot.	Name of Land.	Extent, A. R. P.
I	Dombagahaellapatana, Pallekumburapatana, &c.	446 2 34
IB	Egodaulpotahena or Gonsanduwehena (reservation for Kuda-oya)	1 1 10

448 0 4

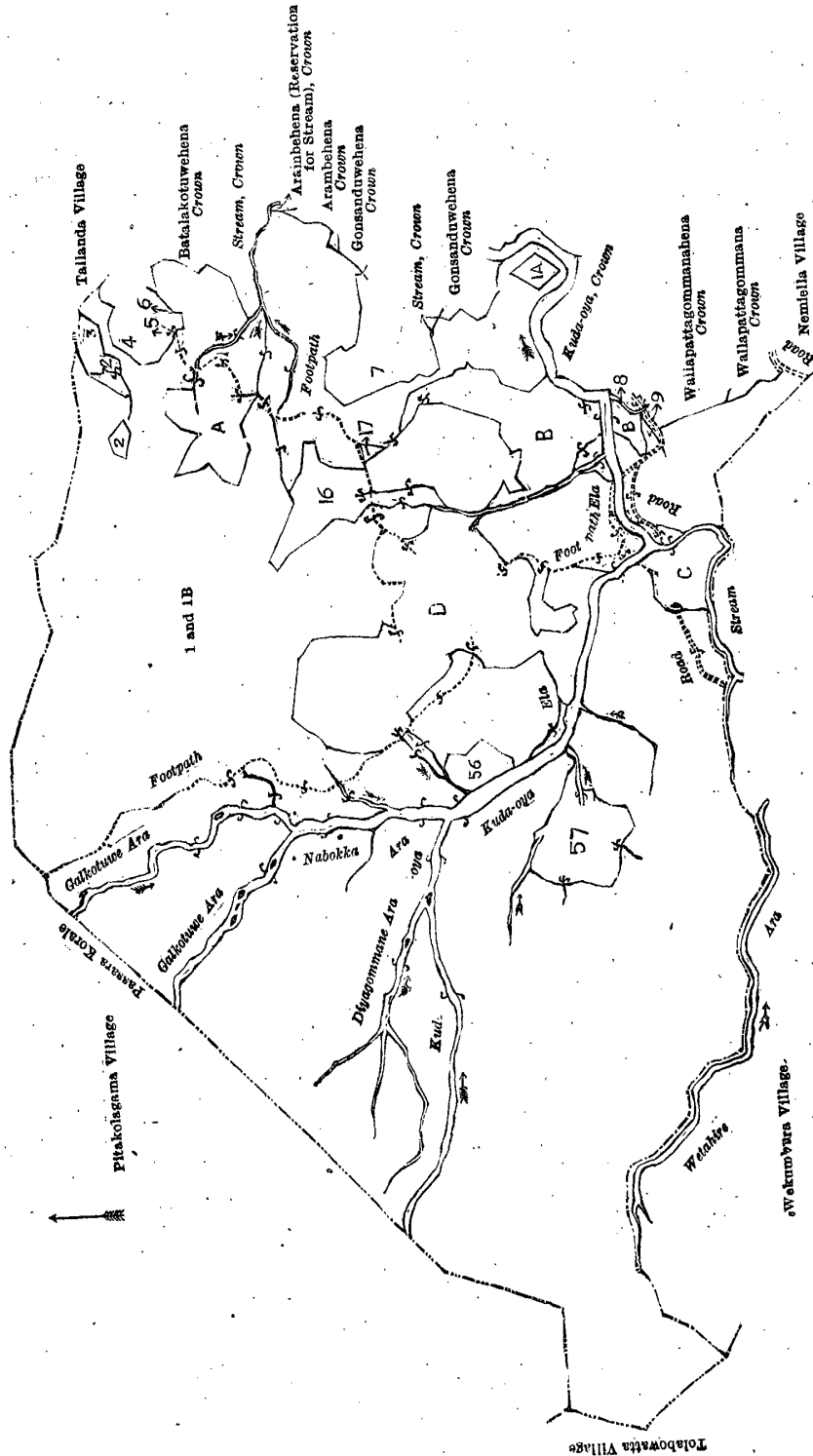
and bounded as follows: on the north by the boundary of Passara korale (the village limit of Pitakolagama), Ensalkanduramukalana to be declared the property of the Crown under the Waste Lands Ordinances, Ensalkandura to be declared the property of the Crown under the Waste Lands Ordinances, Ensalkanduramukalana to be declared the property of the Crown under the Waste Lands Ordinances, the village limit of Tallanda; on the east by Diyakolagaslandemukalana to be declared the property of the Crown under the Waste Lands Ordinances, Diyakolagaslandemukalana to be declared the property of the Crown under the Waste Lands Ordinances, Batalakotuwehena to be declared the property of the Crown under the Waste Lands Ordinances, a stream to be declared the property of the Crown under the Waste Lands Ordinances, Arambehena (reservation for stream) to be declared the property of the Crown under the Waste Lands Ordinances, Arambehena belonging to the Crown, Gonsanduwehena belonging to the Crown, Gonsanduwehena to be declared the property of the Crown under the Waste Lands Ordinances, a stream to be declared the property of the Crown under the Waste Lands Ordinances, Gonsanduwehena belonging to the Crown, Kuda-oya to be declared the property of the Crown under the Waste Lands Ordinances, a road to be declared the property of the Crown under the Waste Lands Ordinances, Wallapattagommanahena to be declared the property of the Crown under the Waste Lands Ordinances, Wallapattagommanahena to be declared the property of the Crown under the Waste Lands Ordinances, the village limit of Nemiella (a road); on the south by the village limit of Wekumbura (a stream, Wetahire-ara); on the west by the village limit of Tolabowatta, the boundary of Passara korale (the village limit of Pitakolagama).

NOTE.—The following lots lying within the above-mentioned boundaries are excluded from this part of the order, and their aggregate acreage of 72 acres 3 roods and 39 perches is not included in the acreage of 448 acres and 4 perches given above:—

Preliminary plan 201.

Lot.	Name of Land.	Extent, A. R. P.	Lot.	Name of Land.	Extent, A. R. P.
1A	Egodaulpotehena or Gonsanduwehena	1 0 4	A 13	Aliwadiyamukalana	0 3 30
2	Mulketiyemukalana	0 1 36	A 14	Madugollewatta	1 1 27
16	Hompolagoderoda	5 1 23	A 15	Madugolledeniya	0 1 0
17	Ravanidaledeniya	0 0 22	B 35	Walgahapugommana	5 3 16
56	Diggommanamukalana	2 1 24	B 36	Kitulwattearehena	6 2 6
57	Watagommanamukalana	6 2 9	B 37	Yodaellarawekumbura	1 0 10
A 11	Madugolleroda	0 3 26	B 38	Yodaellowatta (T. P. 298,448)	0 2 16
A 12	Madugollehena	0 3 23	B 38A	Do. (reservation for Kuda-oya, T. P. 298,448)	0 1 9
A 12A	Do. (T. P. 300,274)	1 1 14	B 38B	Yodaellowatta (reservation for stream, T. P. 298,448)	0 0 17
A 12B	Do. (reservation for stream)	0 0 9			

Lot.	Name of Land.	Extent.	A.	R.	P.	Lot.	Name of Land.	Extent.	A.	R.	P.
C 39	Tenneiwatte-arawa (T. P. 298,450)	..	0	2	7	D 46	Galkotuwegatta, &c.	..	2	2	23
C 39A	Do. (T. P. 297,615)	..	0	3	29	D 47	Jambugaha-arawekumbura	..	0	3	24
C 39B	Do. (reservation for stream)	..	0	1	29	D 48	Arambewatta	..	2	0	13
C 39C	Do. (T. P. 298,450)	..	0	0	33	D 49	Mudumantalemukalana	..	0	2	11
C 40	Tenneiwatte-arawa	..	1	0	24	D 50	Ellewatta (T. P. 313,263)	..	0	0	32
C 40A	Do. (T. P. 298,449)	..	0	2	4	D 51	Welwetiwegattehena	..	0	1	1
C 40B	Do. (reservation for road)	..	0	0	5	D 52	Wewelgommanamukalana	..	9	0	30
C 41	Tenneiwatte-arawa (T. P. 313,261)	..	0	2	28	D 52A	Helakumburewatta	..	0	0	13
D 42	Pallekumbura	..	2	0	38	D 53	Kandekumburemahawela	..	5	1	25
D 43	Pallekumburagawamukalana	..	1	2	28	D 54	Pitakamatewatta (T. P. 313,262)	..	0	1	37
D 44	Pitakotuwa (T. P. 313,264)	..	1	0	21	D 55	Madawalewatta	..	0	1	32
D 45	Agalewattehena	..	1	0	33	D 55 1/2	Gedumehena	..	1	2	24
D 45A	Do.	..	0	3	11	D 55 1/2 A	Do.	..	1	0	2
D 45B	Do. (reservation for stream)	..	0	0	36						
D 45C	Arambewatta	..	0	0	5				72	3	39



- 1 Ensalikanduramukalana, Crown
- 2 Ensalikandura, Crown
- 3 Ensalikanduramukalana, Crown
- 4 Diyakogasalandemukalana, Crown
- 5 Footpath, Crown
- 6 Diyakogasalandemukalana, Crown
- 7 Ensalikanduramukalana, Crown
- 8 Road, Crown
- 9 Road, Crown

Surveyor-General's Office,
Colombo, February 10, 1916.

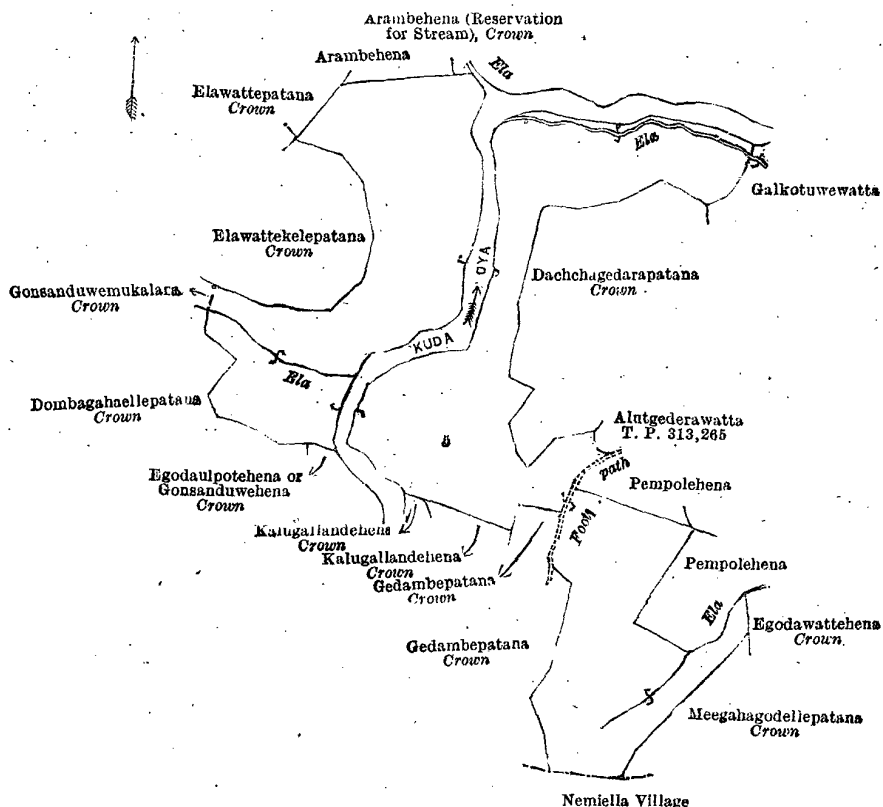
Scale of 16 Chains to an Inch.

G. K. THORNHILL,
for Surveyor-General.

XII.—Preliminary plan 201.

Lot.	Name of Land.	Extent, A. R. P.
5	Arambehena and Bogahawattehena	26 3 1

and bounded as follows : on the north by Arambehena sold to Koswattegedera Ratnayaka Mudiyansele Heen Kiriwante under the Waste Lands Ordinances, Arambehena (reservation for stream) to be declared the property of the Crown under the Waste Lands Ordinances, an ela, Kuda-oya ; on the east by Galkotuwewatta claimed by Koswattegedera Kiriwante, Dachhagedarapatana to be declared the property of the Crown under the Waste Lands Ordinances, Alutgederawatta sold by the Crown (T. P. 313,265), a path, Pempolehena sold to Koswattegedera Ratnayaka Mudiyansele Tissahamy under the Waste Lands Ordinances, Pempolehena to be declared the property of Ratnayaka Mudiyansele Ganeti and others under the Waste Lands Ordinances, an ela, Egodawattehena belonging to the Crown, Meegahagodellepatana to be declared the property of the Crown under the Waste Lands Ordinances ; on the south by the village limit of Nemiella, Gedambepatana to be declared the property of the Crown under the Waste Lands Ordinances, a footpath, Gedambepatana to be declared the property of the Crown under the Waste Lands Ordinances, Kalugallandehena belonging to the Crown, Kuda-oya, Egodaulpotehena or Gonsanduwehena to be declared the property of the Crown under the Waste Lands Ordinances, Dombagahaellepatana to be declared the property of the Crown under the Waste Lands Ordinances ; on the west by Dombagahaellepatana to be declared the property of the Crown under the Waste Lands Ordinances, Gonsanduwe-mukalana to be declared the property of the Crown under the Waste Lands Ordinances, Elawattekelepatana to be declared the property of the Crown under the Waste Lands Ordinances, Elawattepatana to be declared the property of the Crown under the Waste Lands Ordinances.



Surveyor-General's Office,
Colombo, July 8, 1916.

Scale of 8 Chains to an Inch.

G. K. THORNHILL,
for Surveyor-General.

J. M. DAVIES,
Special Officer.

July 26, 1916.

Uva S. O. No. 2,135.

Order under Section 4, Sub-section (1), of "The Waste Lands Ordinances of 1897, 1899, 1900, and 1903,"
declaring Lands to be Crown Property.

In the matter of the lands commonly called or known as Keulahenyaya (reservation for path), &c., situate in the village of Welanhinna, in the Kandukara korale of the Buttala division, in the Province of Uva, and of "The Waste Lands Ordinances of 1897, 1899, 1900, and 1903."

WHEREAS in pursuance of section 1 of the said Ordinances it was duly notified on the 24th day of January, 1913, that if no claim to the lands commonly called or known as Keulahenyaya (reservation for path), &c., situate in the village of Welanhinna, in the Kandukara korale of the Buttala division, in the Province of Uva, containing in extent 512 acres 1 rood and 23 perches, and shown as lots 1A, 1B, 1C, 1E, 1F, 1G, 1H, 1J, 1K, 1L, 1M, 1N, 1O, 1P, 1Q, 1R, 1S, 1T, 1U, 1V, 1W, 1X, 1Y, 1Z, 2, 3, 4, 5, 6, 7, 8, 9, 10, 11, 12, 13, 14, 15, 16, 17, 18, 19, 20, 21, 22, 23A, 23C, 23D, 23E, 23H, 23K, 23L, 23M, 23N, 23O, 23P, 23Q, 23R, 23S, 23T, 23U, 23V, 23W, 23X, 23Y, 23Z, 24, 25, 26, 27, 28, 29, 30, 31, 32, 33, 34, 35, 37, 38, 39, and 40 in preliminary plan 232 and in the annexed diagram, was made to John Murray Davies, Special Officer appointed under section 28 of the said Ordinances, within the period of three months from the date specified in such notice, such lands would be declared the property of the Crown, and dealt with on account of the Crown (vide Notice No. 4,719):

And whereas Wickramasingha Wijesundera Ekanayaka Abeyakoon Maduwanwela Kumarihamy made claim thereto, and whereas the said claimant has come to an agreement dated the 2nd day of February, 1914, whereby in consideration of the Settlement Officer settling as private property otherwise than under the Waste Lands Ordinances 400 acres more or less of lots 23 and I of the notice and of the block survey preliminary plan 232, now shown as lots 23, 23B, 23F, 23G, 23I, 23J, 1, 1D, and 1I on the same block survey preliminary plan, she withdrew her claim to the above-mentioned lots 1A, 1B, 1C, 1E, 1F, 1G, 1H, 1J, 1 $\frac{1}{2}$, 1 $\frac{1}{4}$, 1 $\frac{1}{8}$, 1 $\frac{1}{16}$, 1 $\frac{1}{32}$, 2 $\frac{1}{2}$, 4, 4 $\frac{1}{2}$, 5, 11, 12, 13, 14, 15, 16, 17, 18, 19, 20, 21, 22, 23A, 23C, 23D, 23E, 23H, 23K, 23L, 23 $\frac{1}{2}$, 23 $\frac{1}{4}$, 23 $\frac{1}{8}$, 23 $\frac{1}{16}$, 23 $\frac{1}{32}$, 24 $\frac{1}{2}$, 25, 25 $\frac{1}{2}$, 26 $\frac{1}{2}$, 28, 29, 30, 31, 32, 33, 34, 35, 37, 38, 39, and 40 of this order, I, John Murray Davies, the aforesaid Special Officer, under and by virtue of the powers vested in me in that behalf by section 4 of the said Ordinances, do hereby on this 12th day of August, 1916, order and declare, under section 4, sub-section (1), of the said Ordinances, that the said lands, as more fully described herein below, are the property of the Crown.

Description of the Lands referred to.

The following lots situated in the village of Welanhinna, in the Kandukara korale of the Buttala division, in the Province of Uva, as described in the annexed diagram:—

Preliminary plan 232.

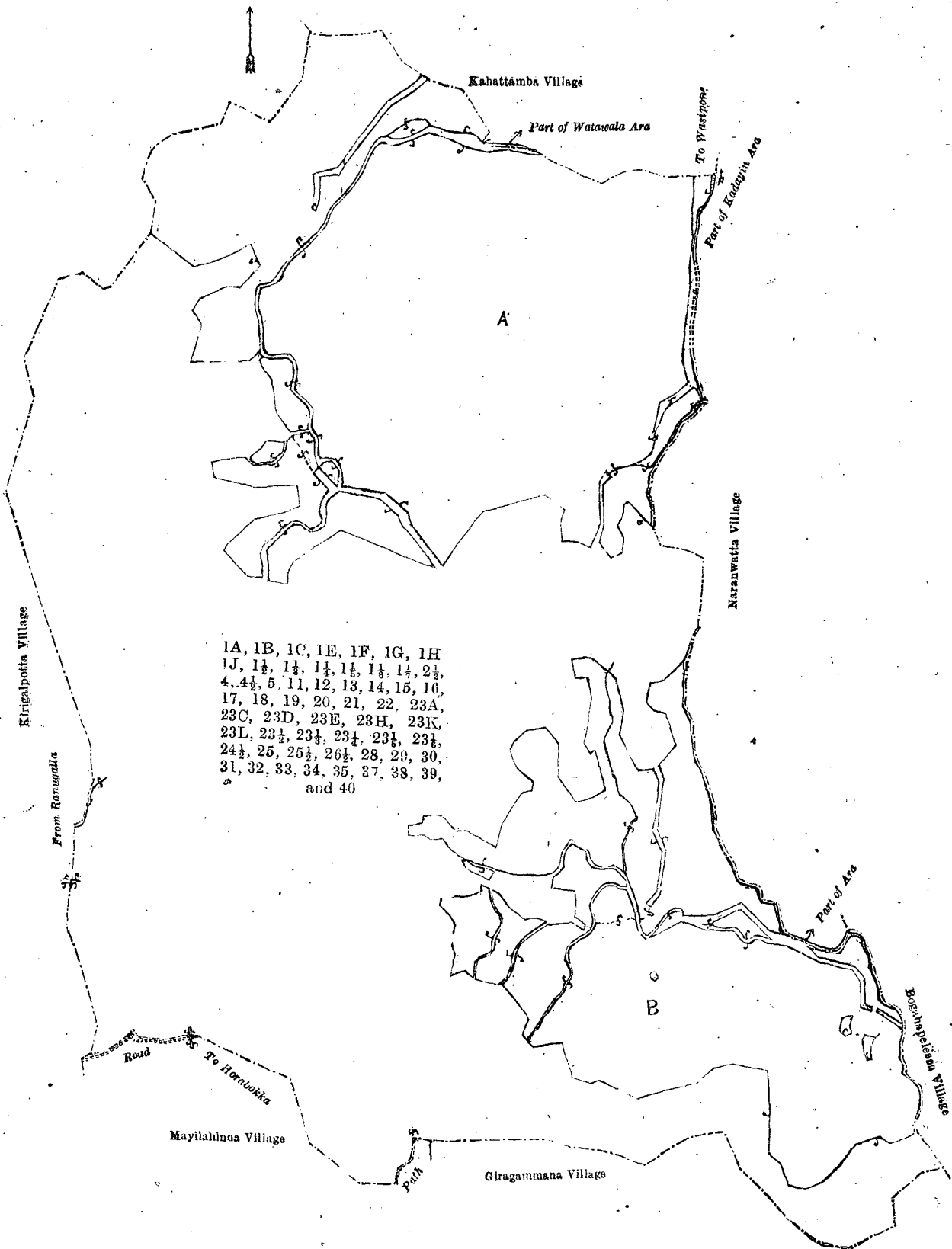
Lot.	Name of Land.	Extent, A. R. P.	Lot.	Name of Land.	Extent, A. R. P.
1A	Keulahenyaya (reservation for path)	0 3 26	21	Muttearawa	0 1 27
1B	Bomaluwehena (do.)	0 1 6	22	Werellapitiyemukulana	7 3 8
1C	Attemelandeyaya (do.)	0 0 29	23A	Kotuweyaya (reservation for road)	0 3 18
1E	Mutha-arawehena	21 0 0	23C	Galkotuwelandeyaya (reservation for road)	0 1 18
1F	Welakotuwehena	18 1 20	23D	Heraliwattehena, &c. (reservation for road)	0 0 19
1G	Attemelandeyaya (reservation for path)	0 3 30	23E	Kiwulehena, &c. (reservation for road)	0 2 10
1H	Waralagodayaya (do.)	0 2 1	23H	Karametiyeaya (do.)	0 0 33
1J	Getagahalangayaya (do.)	0 3 26	23K	Do. (do.)	0 3 3
1 $\frac{1}{2}$	Gansabhawa path	0 0 33	23L	Katuweyaya (do.)	0 3 13
1 $\frac{1}{4}$	Harakpattiye-ara, Welanhinno-ara, Uda-amune-ara, Watawala-ara, Puwakgahawale-ara	6 0 33	23 $\frac{1}{2}$	Malabodagahalande-ara, Werelleketiye-ara, Ankadahena-ara, Dambagaha-ara, Dunkolahena-ara, Kotuwe-ara	4 2 24
1 $\frac{1}{8}$	Gansabhawa path	0 0 10	23 $\frac{1}{4}$	Footpath	0 0 4
1 $\frac{1}{16}$	Ara	0 0 21	23 $\frac{1}{8}$	Do.	0 0 8
1 $\frac{1}{32}$	Path	0 3 15	23 $\frac{1}{16}$	Do.	0 0 11
1 $\frac{1}{64}$	Keenagaha-ara (dry stream)	0 1 8	23 $\frac{1}{32}$	Do.	0 0 2
2 $\frac{1}{2}$	Ela	0 0 12	24 $\frac{1}{2}$	Waralagoderoda	1 2 2
4	Kalugalhinnetalawa, Harakpattiye-hinnetalawa, Werelaketiyehinna, Ma'gashinnepatana, Taranamandiyepatana, Kurulukadulupitiyepatana, Damunutalawa, Katiliawetenna, Mahapitiya, Bomaluwa, Waralagodapatana, Mahapitiya-arawa	366 0 8	25	Waralagodepatana	2 3 10
4 $\frac{1}{2}$	Gansabhawa path	0 0 37	25 $\frac{1}{2}$	Footpath	0 0 27
5	Uda-amuneroda	3 0 38	26 $\frac{1}{2}$	Do.	0 0 5
11	Itteggallandepatana	1 1 1	28	Ankadahenamukulana	1 0 32
12	Taranamandiyeroda	1 2 19	29	Do.	1 3 10
13	Itteggalemukulana	3 3 31	30	Ankadahena	4 2 8
14	Kurulukadulupitiyeroda	1 1 7	31	Ankadahenamukulana	1 2 5
15	Kurulukadulupitiya	2 0 32	32	Malabodagahalandemukulana	6 0 11
16	Kurulukadu'upi i erode	1 2 10	33	Ematiliaweroda	2 2 8
17	Damunutalaweroda	2 0 10	34	Do.	1 1 2
18	Malgashinneroda or Dikgommana	2 0 29	35	Karametiyeuwatta	0 1 10
19	Island	0 0 5	37	Bund of Karametiyeuwewa	0 0 2
20	Puwakgahawelaremukulana, Harakpattiyeemukulana	19 2 23	38	Karametiyeuwewa (tank)	0 1 8
			39	Karagahakapallemukulana	6 3 30
			40	Damangodepatana	8 2 2
					512 1 23

and bounded as follows: on the north by the village limits of Kirigalpotta and Kathattamba, a part of Watawala-ara, the village limit of Kahattamba; on the east by the village limit of Naranwatta, a part of ara, the village limit of Bogahapelessa; on the south by the village limits of Giragammana and Mayilahinna; on the west by the village limit of Kirigalpotta.

NOTE.—The following lots lying within the above-mentioned boundaries are excluded from this order, and their aggregate acreage of 407 acres 3 roods and 22 perches is not included in the acreage of 512 acres 1 rood and 23 perches given above.

Preliminary plan 232.

Lot.	Name of Land.	Extent, A. R. P.	Lot.	Name of Land.	Extent, A. R. P.
A 1	Keulahenyaya	231 1 17	A 10	Arawewatta, Alutwatta, Helagedarawatta, Pahalagedarawatta, Alutgederawatta	5 1 16
A 1D	Uda-amunehena	14 0 10	B 23	Totilamandiyeyaya	33 3 38
A 1I	Werelagoddayaya	3 1 20	B 23B	Kotuweyaya	15 1 27
A 2	Helagangode-arawa	0 2 29	B 23F	Kiwulehena	7 0 6
A 3	Imbulehelawatta, Imbulehela-pahalagederawatta, Imbulehela-gederawatta, Udakomegedarawatta	2 1 15	B 23G	Karametiyeaya	85 0 4
A 6	Udakomegederawattakella	0 2 38	B 23I	Do.	0 0 23
A 7	Pahalagederawatta, Udakomegederawatta	1 2 30	B 23J	Do.	1 2 11
A 8	Dehigahamade-arawa	0 3 35	B 24	Heraliwatta	0 0 24
A 9	Kiulearawa	0 1 25	B 26	Helawatta, Udakomegederawatta	2 3 19
			B 27	Waralagedera-alutwatta	0 1 15
			B 36	Karametiye-arawa	0 1 20



Surveyor-General's Office,
Colombo, July 8, 1916.

Scale of 16 Chains to an Inch.

G. K. THORNHILL,
for Surveyor-General.

August 12, 1916.

J. M. DAVIES,
Special Officer.

Uva S. O. No. 2,136.

Order under Section 4, Sub-section (1), of "The Waste Lands Ordinances of 1897, 1899, 1900, and 1903,"
declaring Lands to be Crown Property.

In the matter of the lands commonly called or known as Belungodepatana, Moratuwakandepatana, Karametiyyaya, &c., situate in the village of Moratuwa, in the Kandukara korale of the Buttala division, in the Province of Uva, and of "The Waste Lands Ordinances of 1897, 1899, 1900, and 1903."

WHEREAS in pursuance of section 1 of the said Ordinances it was duly notified on the 31st day of January, 1913, that if no claim to the lands commonly called or known as Belungodepatana, Moratuwakandepatana, Karametiyyaya, &c., situate in the village of Moratuwa, in the Kandukara korale of the Buttala division, in the Province of Uva, containing in extent 632 acres 3 roods and 19 perches, and shown as lots 1, 3, 3B, 3C, 3F, 3H, 3J, 3K, 3M, 3½, 3¼, 3⅓, 3⅔, 4, 5, 6, 7, 8, 9, 10, 13, 14, 19, 20, 21, 22, 23, 25, 31, 32, 33, 36, 39, 40, 41, 42, 43, 44, 45, 46, 46B, 47, 48, 49, 50, 51, 52, 53, 54, 55, and 56 in preliminary plan 234 and in the annexed diagram, was made to John Murray Davies, Special Officer appointed under section 28 of the said Ordinances, within the period of three months from the date specified in such notice, such lands would be declared the property of the Crown, and dealt with on account of the Crown (*vide* Notice No. 4,732):

And whereas (1) Tikiri Banda Katugaha and (2) Punchi Banda Katugaha made claim thereto, and whereas the said claimants came to two agreements dated the 7th day of January, 1914, and the 17th day of January, 1914, respectively, whereby, in consideration of the Settlement Officer settling as private property otherwise than under the Waste Lands Ordinances (a) 15 acres more or less, and (b) 485 acres more or less of lots 46 and 3 respectively of the notice, and of the block survey preliminary plan 234, now shown as lots (a) 46A and 46C, and (b) 3E, 3G, 3I, 3L respectively on the same block survey preliminary plan, they withdrew their claims to the above-mentioned lots 1, 3, 3B, 3C, 3F, 3H, 3J, 3K, 3M, 3½, 3¼, 3⅓, 3⅔, 4, 5, 6, 7, 8, 9, 10, 13, 14, 19, 20, 21, 22, 23, 25, 31, 32, 33, 36, 39, 40, 41, 42, 43, 44, 45, 46, 46B, 47, 48, 49, 50, 51, 52, 53, 54, 55, 56 of this order, I, John Murray Davies, Special Officer appointed under section 28 of the said Ordinances, under and by virtue of the powers vested in me in that behalf by section 4 of the said Ordinances, do hereby on this 4th day of July, 1916, order and declare, under section 4, sub-section (1), of the said Ordinances, that the said lands, as more fully described herein below, are the property of the Crown.

Description of the Lands referred to.

The following lots situated in the village of Moratuwa, in the Kandukara korale of the Buttala division, in the Province of Uva, as described in the annexed diagram:—

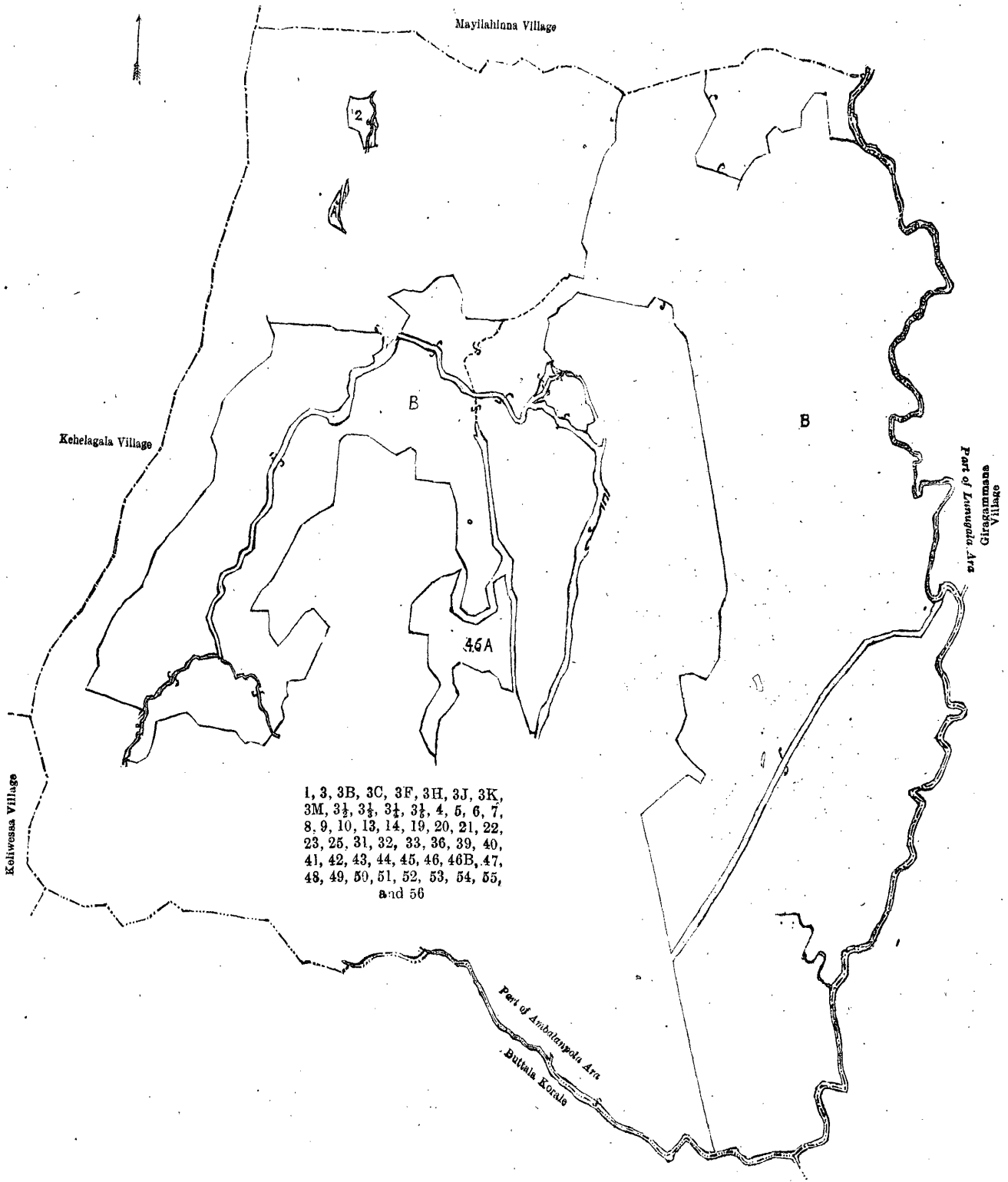
Preliminary plan 234.				Preliminary plan 234.			
Lot.	Name of Land.	Extent, A. R. P.		Lot.	Name of Land.	Extent, A. R. P.	
1	Belungodepatana, Moratuwakandepatana	58 2 0		22	Parappa-arawewatta	0 1 30	
3	Karametiyyaya, &c.	111 0 35		23	Island (in Moragaha-ara)	0 0 6	
3B	Weliwattehenyaya, &c. (reservation for Gansabhawa road)	0 1 22		25	Pahala-arawa	0 0 34	
3C	Do. (do.)	0 0 2		31	Island (in Udumulle-ara)	0 0 14	
3F	Kadurugahalandeyaya, &c. (do.)	2 2 17		32	Do. (do.)	0 0 15	
3H	Hekillamandiyeyaya, &c.	187 2 39		33	Do. (do.)	0 0 20	
3J	Balagolleyaya (reservation for road)	0 0 13		36	Do. (do.)	0 0 3	
3K	Ampitiyekotuwa (do.)	0 2 21		39	Etambagasgommana	5 2 25	
3M	Meegashena, &c.	7 2 24		40	Udumulleroda	5 3 10	
3½	Karametiya-ara, Udumulle-ara, Meegahahene-ara, Moragaha-ara, Galpottelände-ara, and parts of Ambalanpote-ara, and Lunugala-ara	17 0 6		41	Udumulle-aregommana	1 3 14	
3¼	Gansabhawa path	0 2 8		42	Udumulleroda	1 2 29	
3¼	Do.	0 3 15		43	Galpotteländemukulana	3 0 21	
3¼	Do.	0 3 6		44	Ittegalapatana, Moratukandepatana	132 0 27	
4	Kapugodemukulana	4 1 20		45	Hapugasgommana	4 1 23	
5	Kongahagodepatana	13 3 21		46	Ittegalhinnemukulana, &c.	14 0 34	
6	Kongahagodegommana	2 2 30		46B	Moragaharuppemukulana (reservation for road)	0 2 23	
7	Do.	1 3 15		47	Island (in Moragaha-ara)	0 0 11	
8	Dambagahapitiyegommana	0 3 27		48	Do. (do.)	0 1 12	
9	Dambagahawatta	0 2 18		49	Getalagodemukulana	10 0 12	
10	Karametiyyeroda	1 3 12		50	Getalagodepatana	1 1 25	
13	Do.	2 2 22		51	Getalagodemukulana	3 3 30	
14	Mahagalagawagommana	0 3 1		52	Island (in Moragaha-ara)	0 0 10	
19	Gettalagodemukulana	0 2 27		53	Peellemukulana	15 3 15	
20	Gettalagodetalawa	6 1 34		54	Do.	2 2 26	
21	Gettalagodemukulana	1 0 19		55	Moragaha-areroda	1 1 13	
				56	Island (in Ambalanpota-ara)	0 0 6	
						632 3 19	

and bounded as follows: on the north by the village limit of Mayilahinna; on the east by a part of Lunugala-ara (the village limit of Giragammana); on the south by the boundary of Buttala korale; on the west by the village limits of Keliwessa and Kehelagala.

NOTE.—The following lots lying within the above-mentioned boundaries are excluded from this order, and their aggregate acreage of 528 acres 2 roods and 15 perches is not included in the acreage of 632 acres 3 roods and 19 perches given above:—

Preliminary plan 234.				Preliminary plan 234.			
Lot.	Name of Land.	Extent, A. R. P.		Lot.	Name of Land.	Extent, A. R. P.	
2	Karametiyyewatta	1 1 36		B 15	Yalewatta, Kohombagaswatta, Bogaha-arawewatta, Pahala-watta, Bogahawatta, Egodawatta, Pahalagederawatta, Wattegederawatta, Dunwatta, &c.	18 0 14	
A 11	Bakmigahakuttiya	0 0 21		B 16	Weliwattehenekella	0 3 24	
A 12	Karametiye-arawa	0 2 24		B 17	Bubulearawa or Diyamolliyearawa	0 0 26	
B 3E	Nelukotelandeyaya, &c.	233 3 37		B 18	Bubulewatta or Diyamolliywatta	0 3 7	
B 3G	Ittegalalandeyaya, &c.	111 0 27		B 24	Parapaumearawa	0 1 15	
B 3A	Pahalagedarawatta, &c.	0 0 9					
B 3D	Weliwattehenyaya, &c.	0 0 7					
B 3I	Egodalandeyaya, &c.	30 3 26					
B 3L	Udumullehenyaya, &c.	110 2 9					

Lot.	Name of Land.	Extent, A. R. P.	Lot.	Name of Land.	Extent, A. R. P.
B 26	Bogaha-arawa ..	0 1 16	B 35	Udamullearawa ..	0 1 13
B 27	Bogaha-arawewatta and Egoda-watta ..	1 0 33	B 37	Udamullewatta ..	0 1 2
B 28	Edandekotuwa and Egodawatta ..	0 3 19	B 38	Do. ..	0 2 2
B 29	Egodawatte-arawa ..	0 1 10	B 46C	Moragaharuppemukalana ..	3 1 14
B 30	Egoda-arawa ..	0 0 33	46A	Do. ..	11 2 31
B 34	Udamullewatta ..	0 1 0			
					528 2 15



Surveyor-General's Office,
Colombo, June 20, 1916.

• Scale of 16 Chains to an Inch.

G. K. THORNHILL,
for Surveyor-General.

July 4, 1916.

J. M. DAVIES,
Special Officer.

Hambantota S. O. No. 1,321.**Order under Section 4, Sub-section (1), of "The Waste Lands Ordinances of 1897, 1899, 1900, and 1903."**

In the matter of the land commonly called or known as Kadurugahawatta, situate in the village of Sitinamaluwa, in the West Giruwa pattu of the Hambantota District, in the Southern Province, and of "The Waste Lands Ordinances of 1897, 1899, 1900, and 1903."

WHEREAS in pursuance of section 1 of the said Ordinances it was duly declared and notified on the 19th day of November, 1909, that if no claim to the land commonly called or known as Kadurugahawatta, situate in the village of Sitinamaluwa, in the West Giruwa pattu of the Hambantota District, in the Southern Province, containing in extent 1 acre 2 roods and 19 perches, and shown as lot 231AM in preliminary plan 312 and in the annexed diagram, was made to Howard Orme Fox, Special Officer appointed under section 28 of the said Ordinances, within the period of three months from the date specified in the said notice, such land would be declared the property of the Crown, and dealt with on account of the Crown (*vide* Notice No. 3,623):

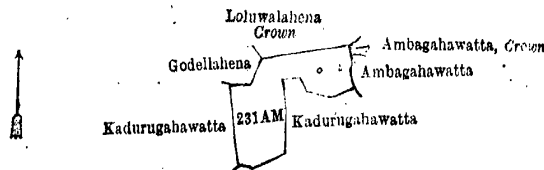
And whereas Dhirasing Talawitige Appu made claim thereto, and Walter Ernest Wait, John Still, and Howard Orme Fox, Special Officers appointed under section 28 of the said Ordinances, made due inquiry into such claim, and whereas the said claimant and the said Walter Ernest Wait, Special Officer, with the consent of His Excellency the Governor came to an agreement in writing dated 22nd day of September, 1911, concerning the said land, under section 4, sub-section (1), of the said Ordinances, whereby it was agreed that the said claimant should be declared the purchaser of the said land upon payment to the Assistant Government Agent at Hambantota, or to the Settlement Officer, of a sum of Rupees Fifteen only (Rs. 15), as the purchase amount of the said land, and whereas the said amount has been paid by the said claimant, he is hereby, in pursuance of the agreement aforementioned, declared to be the purchaser of the said land, as more fully described herein below.

Description of the Land referred to.

The following lot situated in the village of Sitinamaluwa, in the West Giruwa pattu of the Hambantota District, in the Southern Province, as described in the annexed diagram:—

Lot.	Name of Land.	Preliminary plan 312.	Extent, A. R. P.
231AM	Kadurugahawatta		1 2 19

and bounded as follows: on the north by Godellahena granted at half-improved value, Loluwalahena to be declared the property of the Crown under the Waste Lands Ordinances; on the east by Ambagahawatta to be declared the property of the Crown under the Waste Lands Ordinances, Ambagahawatta claimed by Hewagamage Don Janis and another; on the south by Kadurugahawatta claimed by Edirisinge Simanhamy and others; on the west by Kadurugahawatta sold to Edirisinge Don Siman under the Waste Lands Ordinances.



Surveyor-General's Office,
Colombo, September 24, 1915.

Scale of 8 Chains to an Inch.

G. K. THORNHILL,
for Acting Surveyor-General.

September 14, 1916.

H. O. FOX,
Special Officer.

Hambantota S. O. No. 1,322.**Order under Section 4, Sub-section (1), of "The Waste Lands Ordinances of 1897, 1899, 1900, and 1903," admitting Land to be Private Property.**

In the matter of the land commonly called or known as Kagallagawatta, situate in the village of Sitinamaluwa, in the West Giruwa pattu of the Hambantota District, in the Southern Province, and of "The Waste Lands Ordinances of 1897, 1899, 1900, and 1903."

WHEREAS in pursuance of section 1 of the said Ordinances it was duly notified on the 19th day of November, 1909, that if no claim to the land commonly called or known as Kagallagawatta, situate in the village of Sitinamaluwa, in the West Giruwa pattu of the Hambantota District, in the Southern Province, containing in extent 1 acre 1 rood and 14 perches, and shown as lot 231K in preliminary plan 312 and in the annexed diagram, was made to Howard Orme Fox, Special Officer appointed under section 28 of the said Ordinances, within the period of three months from the date specified in such notice, such land would be declared the property of the Crown, and dealt with on account of the Crown (*vide* Notice No. 3,623):

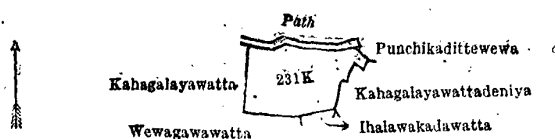
And whereas Talpaguruge Baronis made claim thereto, and John Still, Walter Ernest Wait, and Howard Orme Fox, Special Officers appointed under section 28 of the said Ordinances, made due inquiry into such claim, and the said Howard Orme Fox, Special Officer, with the consent of His Excellency the Governor, do hereby admit the claim of the said claimant to the said land, as more fully described herein below, under-section 4, sub-section (1), of the said Ordinances.

Description of the Land referred to.

The following lot situated in the village of Sitinamaluwa, in the West Giruwa pattu of the Hambantota District, in the Southern Province, as described in the annexed diagram:—

Lot.	Name of Land.	Preliminary plan 312.	Extent, A. R. P.
231K	Kagallagawatta		1 1 14

and bounded as follows: on the north by a path; on the east by PUNCHIKADITTOWEWA claimed by Puwakdandawaguruge Don Abraham de Silva, Kahagalayawattadeniya claimed by ditto; on the south by IHALAWAKADAWATTA to be declared the property of Amaraweerapatiranage Babachcho under the Waste Lands Ordinances, Wewagawawatta claimed by Amaraweerapatiranage Kirihamy; on the west by Kahagalayawatta claimed by Amaraweerapatiranage Babachcho.



Surveyor-General's Office,
Colombo, September 24, 1915.

Scale of 8 Chains to an Inch.

G. K. THORNHILL,
for Acting Surveyor-General.

September 14, 1916.

H. O. Fox,
Special Officer.

Hambantota S. O. No. 1,323.

Order under Section 4, Sub-section (1), of "The Waste Lands Ordinances of 1897, 1899, 1900, and 1903," admitting Land to be Private Property.

In the matter of the land commonly called or known as Ihalawakadawatta, situate in the village of Sitanimaluwa, in the West Giruwa pattu of the Hambantota District, in the Southern Province, and of "The Waste Lands Ordinances of 1897, 1899, 1900, and 1903."

WHEREAS in pursuance of section 1 of the said Ordinances it was duly notified on the 19th day of November, 1909, that if no claim to the land commonly called or known as Ihalawakadawatta, situate in the village of Sitanimaluwa, in the West Giruwa pattu of the Hambantota District, in the Southern Province, containing in extent 2 roods and 39 perches, and shown as lot 231L in preliminary plan 312 and in the annexed diagram, was made to Howard Orme Fox, Special Officer appointed under section 28 of the said Ordinances, within the period of three months from the date specified in such notice, such land would be declared the property of the Crown, and dealt with on account of the Crown (*vide* Notice No. 3,623):

And whereas Amaraweerapatiranaḡe Babachcho made claim thereto, and John Still, Special Officer appointed under section 28 of the said Ordinances, made due inquiry into such claim, I, Howard Orme Fox, the aforesaid Special Officer, with the consent of His Excellency the Governor, do hereby admit the claim of the said claimant to the said land, as more fully described herein below, under section 4, sub-section (1), of the said Ordinances.

Description of the Land referred to.

The following lot situated in the village of Sitanimaluwa, in the West Giruwa pattu of the Hambantota District, in the Southern Province, as described in the annexed diagram:—

Lot.	Name of Land.	Preliminary plan 312.	Extent, A. R. P.
231L	Ihalawakadawatta		0 2 39

and bounded as follows: on the north by Kagallagawatta to be declared the property of Talpeguruge Baronis under the Waste Lands Ordinances; on the east and south by a path; on the west by Wewagawawatta claimed by Amaraweerapatiranaḡe Kirihamy



Surveyor-General's Office,
Colombo, September 24, 1915.

Scale of 8 Chains to an Inch.

G. K. THORNHILL,
for Acting Surveyor-General.

September 14, 1916.

H. O. Fox,
Special Officer.

Hambantota S. O. No. 1,324.

Order under Section 4, Sub-section (1), of "The Waste Lands Ordinances of 1897, 1899, 1900, and 1903," admitting Lands to be Private Property.

In the matter of the lands commonly called or known as Medawattahena, Colombagewatta, situate in the village of Sitanimaluwa, in the West Giruwa pattu of the Hambantota District, in the Southern Province, and of "The Waste Lands Ordinances of 1897, 1899, 1900, and 1903."

WHEREAS in pursuance of section 1 of the said Ordinances it was duly notified on the 19th day of November, 1909, that if no claim to the lands commonly called or known as Medawattahena, Colombagewatta, situate in the village of Sitanimaluwa, in the West Giruwa pattu of the Hambantota District, in the Southern Province, containing in extent 2 acres 3 roods and 29 perches, and shown as lots 231B1 and 231X in preliminary plan 312 and in the annexed diagrams, was made to Howard Orme Fox, Special Officer appointed under section 28 of the said Ordinances within the period of three months from the date specified in such notice, such lands would be declared the property of the Crown, and dealt with on account of the Crown (*vide* Notice No. 3,623):

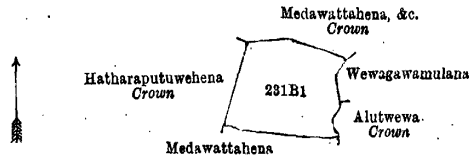
And whereas (1) Don Ades Wimalaguna Kodituwakku and (2) Edirisinge Don Samuel made claim thereto, and John Still, Walter Ernest Wait, and Howard Orme Fox, Special Officers appointed under section 28 of the said Ordinances, made due inquiry into such claim, I, the aforesaid Howard Orme Fox, Special Officer, with the consent of His Excellency the Governor, do hereby admit the claim of the said claimants to the said lands, as more fully described herein below, under section 4, sub-section (1), of the said Ordinances.

Description of the Lands referred to.

The following lots situated in the village of Sitanimaluwa, in the West Giruwa pattu of the Hambantota District, in the Southern Province, as described in the annexed diagrams:—

Lot.	Name of Land.	I.—Preliminary plan 312.	Extent, A. R. P.
231B1	Medawattahena		2 0 5

and bounded as follows : on the north by Medawattahena, &c., to be declared the property of the Crown under the Waste Lands Ordinances ; on the east by Wewagawamulana claimed by Edirisinge Don Samuel and others, Alutwewa declared to be the property of the Crown under the Waste Lands Ordinances ; on the south by Medawattahena sold to Don Ades Wimalaguna Kodituwakku and another under the Waste Lands Ordinances ; on the west by Hatharaputuwehena claimed by the Crown.



Surveyor-General's Office,
Colombo, September 24, 1915.

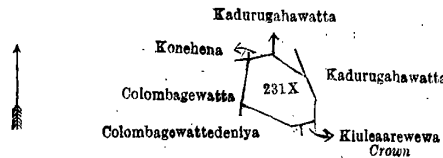
Scale of 8 Chains to an Inch.

G. K. THORNHILL,
for Acting Surveyor-General.

II.—Preliminary plan 312.

Lot.	Name of Land.	Extent, A. B. P.
231X	Colombagewatta	0 3 24

and bounded as follows : on the north by Konehena granted at half-improved value, Kadurugahawatta sold to Edirisinge Don Siman under the Waste Lands Ordinances ; on the east by Karugahawatta claimed by Edirisinge Simanhamy ; on the south by Kiulearewewa declared to be the property of the Crown under the Waste Lands Ordinances, Colombagewattedeniya claimed by Hewagamage Samy Appu and others ; on the west by Colombagewatta claimed by Hewagamage Samy Appu and others.



Surveyor-General's Office,
Colombo, September 24, 1915.

Scale of 8 Chains to an Inch.

G. K. THORNHILL,
for Acting Surveyor-General.

H. O. FOX,
Special Officer.

September 14, 1916.

Hambantota S. O. No. 1,325.

Order under Section 4, Sub-section (1), of "The Waste Lands Ordinances of 1897, 1899, 1900, and 1903," admitting Land to be Private Property.

In the matter of the land commonly called or known as Beddewatta, situate in the village of Sitinamaluwa, in the West Giruwa pattu of the Hambantota District, in the Southern Province, and of "The Waste Lands Ordinances of 1897, 1899, 1900, and 1903."

WHEREAS in pursuance of section 1 of the said Ordinances it was duly notified on the 19th day of November, 1909, that if no claim to the land commonly called or known as Beddewatta, situate in the village of Sitinamaluwa, in the West Giruwa pattu of the Hambantota District, in the Southern Province, containing in extent 2 roods and 9 perches, and shown as lot 231E in preliminary plan 312 and in the annexed diagram, was made to Howard Orme Fox, Special Officer, appointed under section 28 of the said Ordinances, within the period of three months from the date specified in such notice, such land would be declared the property of the Crown, and dealt with on account of the Crown (*vide* Notice No. 3,623) :

And whereas Warapitiya Nekatige Kiri Ansa of Sitinamaluwa made claim thereto, and John Still, Special Officer appointed under section 28 of the said Ordinances, made due inquiry into such claim, I, Howard Orme Fox, Special Officer appointed under section 28 of the said Ordinances, with the consent of His Excellency the Governor, do hereby admit the claim of the said claimant to the said land, as more fully described herein below, under section 4, sub-section (1), of the said Ordinances,

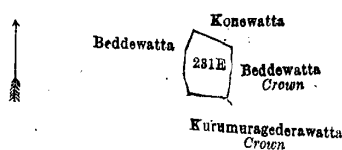
Description of the Land referred to.

The following lot situated in the village of Sitinamaluwa, in the West Giruwa pattu of the Hambantota District, in the Southern Province, as described in the annexed diagram :—

Preliminary plan 312.

Lot.	Name of Land.	Extent, A. B. P.
231E	Beddewatta	0 2 9

and bounded as follows : on the north by Konewatta claimed by Kotawatta Nekatige Bilindi and others ; on the east by Beddewatta to be declared the property of the Crown under the Waste Lands Ordinances ; on the south by Kurumugederawatta to be declared the property of the Crown under the Waste Lands Ordinances ; on the west by Beddewatta claimed by Warapitiya Nekatige Kiri Ansa.



Surveyor-General's Office,
Colombo, September 24, 1915.

Scale of 8 Chains to an Inch.

G. K. THORNHILL,
for Acting Surveyor-General.

H. O. FOX,
Special Officer.

September 14, 1916.

Hambantota S. O. No. 1,326.**Order under Section 4, Sub-section (1), of "The Waste Lands Ordinances of 1897, 1899, 1900, and 1903," admitting Land to be Private Property.**

In the matter of the land commonly called or known as Milagahakoratuwa, situate in the village of Sitanamaluwa, in the West Giruwa pattu of the Hambantota District, in the Southern Province, and of "The Waste Lands Ordinances of 1897, 1899, 1900, and 1903."

WHEREAS in pursuance of section 1 of the said Ordinances it was duly notified on the 19th day of November, 1909, that if no claim to the land commonly called or known as Milagahakoratuwa, situate in the village of Sitanamaluwa, in the West Giruwa pattu of the Hambantota District, in the Southern Province, containing in extent 1 acre 1 rood and 16 perches, and shown as lot 231Q in preliminary plan 312 and in the annexed diagram, was made to Howard Orme Fox, Special Officer appointed under section 28 of the said Ordinances, within the period of three months from the date specified in such notice, such land would be declared the property of the Crown, and dealt with on account of the Crown (*vide* Notice No. 3,623):

And whereas Manage Nonappu made claim thereto, and John Still, Walter Ernest Wait, and Howard Orme Fox, Special Officers appointed under section 28 of the said Ordinances, made due inquiry into such claim, I, Howard Orme Fox, the aforesaid Special Officer, with the consent of His Excellency the Governor, do hereby admit the claim of the said claimant to the said land, as more fully described herein below, under section 4, sub-section (1), of the said Ordinances.

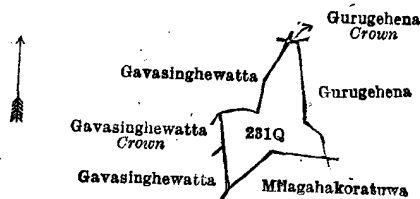
Description of the Land referred to.

The following lot situated in the village of Sitanamaluwa, in the West Giruwa pattu of the Hambantota District, in the Southern Province, as described in the annexed diagram:—

Preliminary plan 312.

Lot.	Name of Land.	Extent, A. R. P.
231Q	Milagahakoratuwa	1 1 16

and bounded as follows: on the north by Gavasinghewatta claimed by Gavasinghe Babune, Gurugehena to be declared the property of the Crown under the Waste Lands Ordinances; on the east by Gurugehena sold to Puwakdandawaguruge Don Abraham de Silva under the Waste Lands Ordinances; on the south by Milagahakoratuwa claimed by Manage Nonappu; on the east by Gavasinghewatta to be declared the property of Puwakdandawaguruge Don Abraham de Silva under the Waste Lands Ordinances, Gavasinghewatta to be declared the property of the Crown under the Waste Lands Ordinances.



Surveyor-General's Office,
Colombo, September 24, 1915.

Scale of 8 Chains to an Inch.

G. K. THORNHILL,
for Acting Surveyor-General.

September 14, 1916.

H. O. Fox,
Special Officer.

Hambantota S. O. No. 1,327.**Order under Section 4, Sub-section (1), of "The Waste Lands Ordinances of 1897, 1899, 1900, and 1903," admitting Land to be Private Property.**

In the matter of the land commonly called or known as Beddemullena, situate in the village of Sitanamaluwa, in the West Giruwa pattu of the Hambantota District, in the Southern Province, and of "The Waste Lands Ordinances of 1897, 1899, 1900, and 1903."

WHEREAS in pursuance of section 1 of the said Ordinances it was duly notified on the 19th day of November, 1909, that if no claim to the land commonly called or known as Beddemullena, situate in the village of Sitanamaluwa, in the West Giruwa pattu of the Hambantota District, in the Southern Province, containing in extent 1 rood and 2 perches, and shown as lot 231F in preliminary plan 312 and in the annexed diagram, was made to Howard Orme Fox, Special Officer appointed under section 28 of the said Ordinances, within the period of three months from the date specified in such notice, such land would be declared the property of the Crown, and dealt with on account of the Crown (*vide* Notice No. 3,623):

And whereas (1) Edirachcharige Dingi Baba and (2) Puwakdandawaguruge Don Abraham de Silva, made claim thereto, and John Still, Walter Ernest Wait, and Howard Orme Fox, Special Officers appointed under section 28 of the said Ordinances, made due inquiry into such claim, I, the aforesaid Howard Orme Fox, Special Officer, with the consent of His Excellency the Governor, do hereby admit the claim of the said claimants to the said land, as more fully described herein below, under section 4, sub-section (1), of the said Ordinances.

Description of the Land referred to.

The following lot situated in the village of Sitanamaluwa, in the West Giruwa pattu of the Hambantota District, in the Southern Province, as described in the annexed diagram:—

Preliminary plan 312.

Lot.	Name of Land.	Extent, A. R. P.
231F	Beddemullena	0 1 2

and bounded as follows: on the north by Beddemullena claimed by Puwakdandawaguruge Don Abraham de Silva; on the east by Karagahawatta sold by the Crown, Karagahakoratuwa to be declared the property of the Crown under the Waste Lands Ordinances; on the south and west by Beddemullena claimed by Puwakdandawaguruge Don Abraham de Silva.



Surveyor-General's Office,
Colombo, September 24, 1915.

Scale of 8 Chains to an Inch.

G. K. THORNHILL,
for Acting Surveyor-General.

September 14, 1916.

H. O. Fox,
Special Officer.

Hambantota S. O. No. 1,328.

Order under Section 4, Sub-section (1), of "The Waste Lands Ordinances of 1897, 1899, 1900, and 1903," admitting Lands to be Private Property.

In the matter of the lands commonly called or known as Gulugahakoratuwa, Pattipalagewatta, situate in the village of Sitanimaluwa, in the West Giruwa pattu of the Hambantota District, in the Southern Province, and of "The Waste Lands Ordinances of 1897, 1899, 1900, and 1903."

WHEREAS in pursuance of section 1 of the said Ordinances it was duly notified on the 19th day of November, 1909, that if no claim to the lands commonly called or known as Gulugahakoratuwa, Pattipalagewatta, situate in the village of Sitanimaluwa, in the West Giruwa pattu of the Hambantota District, in the Southern Province, containing in extent 33 perches, and shown as lots 231T and 231U in preliminary plan 312 and in the annexed diagrams, was made to Howard Orme Fox, Special Officer appointed under section 28 of the said Ordinances, within the period of three months from the date specified in such notice, such lands would be declared the property of the Crown, and dealt with on account of the Crown (*vide* Notice No. 3,623):

And whereas Perumpullihewage Eliyas made claim thereto, and John Still, Walter Ernest Wait, and Howard Orme Fox, Special Officers appointed under section 28 of the said Ordinances, made due inquiry into such claim, I, Howard Orme Fox, the aforesaid Special Officer, with the consent of His Excellency the Governor, do hereby admit the claim of the said claimant to the said lands, as more fully described herein below, under section 4, sub-section (1), of the said Ordinances.

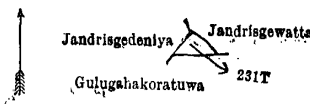
Description of the Lands referred to.

The following lots situated in the village of Sitanimaluwa, in the West Giruwa pattu of the Hambantota District, in the Southern Province, and described in the annexed diagrams:—

I.—Preliminary plan 312.

Lot.	Name of Land.	Extent, A. R. P.
231T	Gulugahakoratuwa	0 0 21

and bounded as follows: on the north by Jandrisgedeniya claimed by Amarawirapatiranage Siyadoris, Jandrisgewatta claimed by Amarawirapatiranage Siyadoris; on the east by Jandrisgewatta claimed by Amarawirapatiranage Siyadoris; on the south by Gulugahakoratuwa to be declared the property of Puwakkandawaguruge Don Abraham de Silva under the Waste Lands Ordinances; on the west by Jandrisgedeniya claimed by Amarawirapatiranage Siyadoris.



Surveyor-General's Office,
Colombo, September 24, 1915.


Scale of 8 Chains to an Inch.

G. K. THORNHILL,
for Acting Surveyor-General.

II.—Preliminary plan 312.

Lot.	Name of Land.	Extent, A. R. P.
231U	Pattipalagewatta	0 0 12

and bounded as follows: on the north by Jandrisgewatta claimed by Amarawira Patiranage Siyadoris; on the east by Medawattahena, &c., to be declared the property of the Crown under the Waste Lands Ordinances; on the south by Gulugahakoratuwa to be declared the property of Puwakkandawaguruge Don Abraham de Silva under the Waste Lands Ordinances; on the west by Jandrisgewatta claimed by Amarawira Patiranage Siyadoris.



Surveyor-General's Office,
Colombo, September 24, 1915.

Scale of 8 Chains to an Inch.

G. K. THORNHILL,
for Acting Surveyor-General.

September 14, 1916.

H. O. Fox,
Special Officer.

Hambantota S. O. No. 1,329.

Order under Section 4, Sub-section (1), of "The Waste Lands Ordinances of 1897, 1899, 1900, and 1903," admitting Lands to be Private Property.

In the matter of the lands commonly called or known as Gulugahakoratuwa, Kongahakoratuwa, &c., situate in the village of Sitanimaluwa, in the West Giruwa pattu of the Hambantota District, in the Southern Province, and of "The Waste Lands Ordinances of 1897, 1899, 1900, and 1903."

WHEREAS in pursuance of section 1 of the said Ordinances it was duly notified on the 19th day of November, 1909, that if no claim to the lands commonly called or known as Gulugahakoratuwa, Kongahakoratuwa, &c., situate in the village of Sitanimaluwa, in the West Giruwa pattu of the Hambantota District, in the Southern Province, containing in extent 5 acres and 20 perches, and shown as lots 231 S, 231 D, 231 O, 231 P, and 231 I in preliminary plan 312 and in the annexed diagrams, was made to Howard Orme Fox, Special Officer appointed under section 28 of the said Ordinances, within the period of three months from the date specified in such notice, such lands would be declared the property of the Crown, and dealt with on account of the Crown (*vide* Notice No. 3,623):

And whereas Puwakdandawaguruge Don Abraham de Silva made claim thereto, and Walter Ernest Wait and I, Howard Orme Fox, Special Officers appointed under section 28 of the said Ordinances, made due inquiry into such claim, I, the aforesaid Howard Orme Fox, Special Officer, with the consent of His Excellency the Governor, do hereby admit the claim of the said claimant to the said lands, as more fully described herein below, under section 4, sub-section (1), of the said Ordinances.

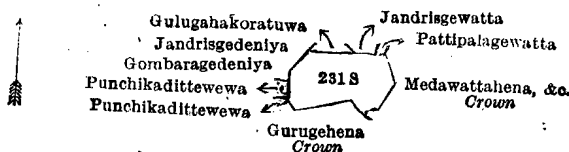
Description of the Lands referred to.

The following lots situated in the village of Sitinamaluwa, in the West Giruwa pattu of the Hambantota District, in the Southern Province, as described in the annexed diagrams :—

I.—Preliminary plan 312.

Lot.	Name of Land.	Extent, A. R. P.
231 S	Gulugahakoratuwa	0 3 32

and bounded as follows : on the north by Gulugahakoratuwa to be declared the property of Perunpullihewage Eliyas under the Waste Lands Ordinances, Jandirisgewatta claimed by Amarawirapatiranage Siyadoris, Pattipalagewatta to be declared the property of Perunpullihewage Eliyas under the Waste Lands Ordinances ; on the east by Medawattahena, &c., to be declared the property of the Crown under the Waste Lands Ordinances ; on the south by Gurugehena to be declared the property of the Crown under the Waste Lands Ordinances ; on the west by PUNCHIKADITTEWETA claimed by Puwakdandawaguruge Don Abraham de Silva, Gombaragedeniya claimed by Manage Nonnappu and others, Jandirisgedeniya claimed by Amarawirapatiranage Siyadoris.



Surveyor-General's Office,
Colombo, September 24, 1915.

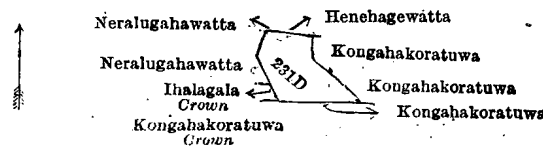
Scale of 8 Chains to an Inch.

G. K. THORNHILL,
for Acting Surveyor-General.

II.—Preliminary plan 312.

Lot.	Name of Land.	Extent, A. R. P.
231 D	Kongahakoratuwa	0 3 2

and bounded as follows : on the north by Neralugahawatta claimed by B. G. PUNCHA, Henchagewatta claimed by Ediriachcharige Hencha ; on the east by Kongahakoratuwa claimed by Puwakdandawaguruge Don Abraham de Silva ; on the south by Kongahakoratuwa to be declared the property of the Crown under the Waste Lands Ordinances ; on the west by Ihalagala to be declared the property of the Crown under the Waste Lands Ordinances, Neralugahawatta claimed by Kudanekatige Sada, Neralugahawatta claimed by B. G. PUNCHA.



Surveyor-General's Office,
Colombo, September 24, 1915.

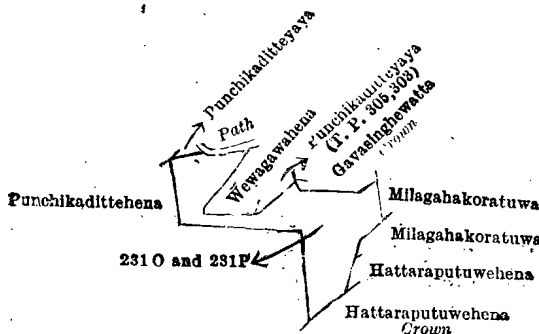
Scale of 8 Chains to an Inch.

G. K. THORNHILL,
for Acting Surveyor-General.

III.—Preliminary plan 312.

Lot.	Name of Land.	Extent, A. R. P.
231 O	Punchikadittewatta	0 3 21
231 P	Gavasinghewatta	1 0 29

and bounded as follows : on the north by Punchikadittewatta granted at half-improved value, path, Wewagawahena claimed by Puwakdandawaguruge Don Abraham de Silva, Punchikadittewatta granted at half-improved value (T. P. 305,303), Gavasinghewatta to be declared the property of the Crown under the Waste Lands Ordinances ; on the east by Milagahakoratuwa to be declared the property of Manage Nonnappu under the Waste Lands Ordinances, Hataraputuwehena claimed by Hewagamage Don Janis ; on the south by Hataraputuwehena claimed by the Crown, Punchikadittewatta sold to Puwakdandawaguruge Don Abraham de Silva under the Waste Lands Ordinances ; on the west by Punchikadittewatta sold to Puwakdandawaguruge Don Abraham de Silva under the Waste Lands Ordinances.



Surveyor-General's Office,
Colombo, September 24, 1915.

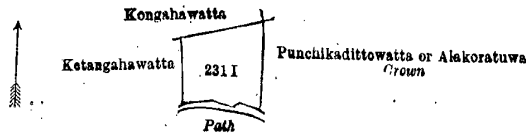
Scale of 8 Chains to an Inch.

G. K. THORNHILL,
for Acting Surveyor-General.

IV.—Preliminary plan 312.

Lot.	Name of Land.	Extent, A. R. P.
231 I	Punchikadittewatta or Alakoratuwa	1 1 16

and bounded as follows : on the north by Kongahawatta claimed by Samarajeewa Baban Appu ; on the east by Punchikadittewatta or Alakoratuwa to be declared the property of the Crown under the Waste Lands Ordinances ; on the south by a path ; on the west by Ketangahawatta claimed by Balamanage Migoris.



Surveyor-General's Office,
Colombo, September 24, 1915.

Scale of 8 Chains to an Inch.

G. K. THORNHILL,
for Acting Surveyor-General.

September 14, 1916.

H. O. FOX,
Special Officer.

Hambantota S. O. No. 1,330.

Order under Section 4, Sub-section (1), of "The Waste Lands Ordinances of 1897, 1899, 1900, and 1903."

In the matter of the land commonly called or known as Medawattahena, situate in the village of Sitanimaluwa, in the West Giruwa pattu of the Hambantota District, in the Southern Province, and of "The Waste Lands Ordinances of 1897, 1899, 1900, and 1903."

WHEREAS in pursuance of section 1 of the said Ordinances it was duly declared and notified on the 19th day of November, 1909, that if no claim to the land commonly called or known as Medawattahena, situate in the village of Sitanimaluwa, in the West Giruwa pattu of the Hambantota District, in the Southern Province, containing in extent 3 acres 1 rood and 1 perch, and shown as lot 231B in preliminary plan 312 and in the annexed diagram, was made to Howard Orme Fox, Special Officer appointed under section 28 of the said Ordinances, within the period of three months from the date specified in the said notice, such land would be declared the property of the Crown, and dealt with on account of the Crown (*vide* Notice No. 3,623) :

And whereas Don Ades Wimalaguna Kodituwakku and Edirisinghe Don Samuel made claim thereto, and Walter Ernest Wait, John Still, and Howard Orme Fox, Special Officers appointed under section 28 of the said Ordinances, made due inquiry into such claim, and whereas the said claimants and the said Walter Ernest Wait, Special Officer, with the consent of His Excellency the Governor, came to two agreements in writing dated the 22nd day of September, 1911, concerning the said land, under section 4, sub-section (1), of the said Ordinances, whereby it was agreed that the said claimants should be declared the purchasers of the said land, upon payment to the Assistant Government Agent at Hambantota, of a sum of Rupees Twenty-two and Cents Fifty only (Rs. 22·50), as the purchase amount of the said land, and whereas the said amount has been paid by the said claimants, they are hereby, in pursuance of the agreements aforementioned, declared to be the purchasers of the said land, as more fully described herein below.

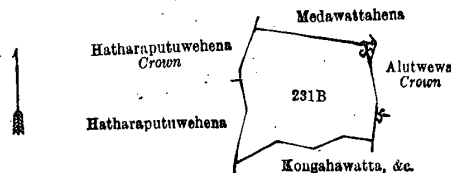
Description of the Land referred to.

The following lot situated in the village of Sitanimaluwa, in the West Giruwa pattu, in the Hambantota District, in the Southern Province, as described in the annexed diagram :—

Preliminary plan 312.

Lot.	Name of Land.	Extent, A. R. P.
231B	Medawattahena	3 1 1

and bounded as follows : on the north by Medawattahena to be declared the property of Don Ades Wimalaguna Kodituwakku and another under the Waste Lands Ordinances ; on the east by Alutwewa declared to be the property of the Crown under the Waste Lands Ordinances ; on the south by Kongahawatta, &c., claimed by Don Ades Wimalaguna Kodituwakku and another ; on the west by Hatharaputuwehena claimed by Edirisinghe Don Samuel and others, Hatharaputuwehena claimed by the Crown.



Surveyor-General's Office,
Colombo, September 24, 1915.

Scale of 8 Chains to an Inch.

G. K. THORNHILL,
for Acting Surveyor-General.

September 14, 1916.

H. O. FOX,
Special Officer.

Hambantota S. O. No. 1,331.

Order under Section 4, Sub-section (1), of "The Waste Lands Ordinances of 1897, 1899, 1900, and 1903."

In the matter of the land commonly called or known as Kadurugahawatta, situate in the village of Sitanimaluwa, in the West Giruwa pattu of the Hambantota District, in the Southern Province, and of "The Waste Lands Ordinances of 1897, 1899, 1900, and 1903."

WHEREAS in pursuance of section 1 of the said Ordinances it was duly declared and notified on the 19th day of November, 1909, that if no claim to the land commonly called or known as Kadurugahawatta, situate in the village of Sitanimaluwa, in the West Giruwa pattu of the Hambantota District, in the Southern Province, containing in extent

1 acre 3 roods and 4 perches, and shown as lot 231W in preliminary plan 312 and in the annexed diagram, was made to Howard Orme Fox, Special Officer appointed under section 28 of the said Ordinances, within the period of three months from the date specified in the said notice, such land would be declared the property of the Crown, and dealt with on account of the Crown (*vide* Notice No. 3,623) :

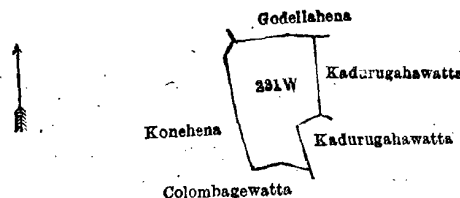
And whereas Edirisinghe Don Siman made claim thereto, and Walter Ernest Wait, John Still, and Howard Orme Fox, Special Officers appointed under section 28 of the said Ordinances, made due inquiry into such claim, and whereas the said claimant and the aforesaid Walter Ernest Wait, Special Officer, with the consent of His Excellency the Governor, came to an agreement in writing dated the 22nd day of September, 1911, concerning the said land, under section 4, sub-section (1), of the said Ordinances, whereby it was agreed that the said claimant should be declared the purchaser of the said land upon payment, on or before the 31st day of December, 1911, to the Assistant Government Agent at Hambantota, or to the Settlement Officer, of a sum of Rupees Fifteen only (Rs. 15), as the purchase amount of the said land, and whereas the said amount has been paid by the said claimant, he is hereby, in pursuance of the agreement aforementioned, declared to be the purchaser of the said land, as more fully described herein below.

Description of the Land referred to.

The following lot situated in the village of Sitanamaluwa, in the West Giruwa pattu of the Hambantota District, in the Southern Province, as described in the annexed diagram :—

Lot.	Name of Land.	Preliminary plan 312.	Extent, A. R. P.
231W	Kadurugahawatta	..	1 3 4

and bounded as follows : on the north by Godellahena granted at half-improved value ; on the east by Kadurugahawatta sold to Dhirasing Talwitige Appu under the Waste Lands Ordinances, Kadurugahawatta claimed by Edirisinge Simanhamy and others ; on the south by Colombagewatta to be declared the property of Don Ades Wimalaguna Kodituwakku and another under the Waste Lands Ordinances ; on the west by Konehena granted at half-improved value.



Surveyor-General's Office,
Colombo, September 24, 1915.

Scale of 8 Chains to an Inch.

G. K. THORNHILL,
for Acting Surveyor-General.

September 14, 1916.

H. O. Fox,
Special Officer.

Hambantota S. O. No. 1,332.

**Order under Section 4, Sub-section (1), of "The Waste Lands Ordinances of 1897, 1899, 1900, and 1903,"
declaring Lands to be Crown Property.**

In the matter of the lands commonly called or known as Gonhitiwalawewedeniya, Julewala (pond), Idelwewahena, &c., situate in the village of Vitaranadeniya, in the West Giruwa pattu of the Hambantota District, in the Southern Province, and of "The Waste Lands Ordinances of 1897, 1899, 1900, and 1903."

WHEREAS in pursuance of section 1 of the said Ordinances it was duly notified on the 16th day of April, 1909, that if no claim to the lands commonly called or known as Gonhitiwalawewedeniya, Julewala (pond), Idelwewahena, &c., situate in the village of Vitaranadeniya, in the West Giruwa pattu of the Hambantota District, in the Southern Province, containing in extent 322 acres and 38 perches, and shown as lots 1, 2, 3, 13, 13C, 13E, 13H, and 13I in preliminary plan 260 and in the annexed diagram, was made to Walter Ernest Wait, Special Officer appointed under section 28 of the said Ordinances, within the period of three months from the date specified in such notice, such lands would be declared the property of the Crown, and dealt with on account of the Crown (*vide* Notice No. 3,409) :

And whereas (1) Wannu Arachchi Ranasin Arachchige Don Siman made claim to the above-mentioned lots 13, 13C, 13E, and 13H, 13I, and came to an agreement dated the 11th day of March, 1910, whereby in consideration of being declared the owner of lot 30 of the notice and of the block survey preliminary plan 260, and of 3 roods and 20 perches more or less of lot 13 of the same notice and block survey preliminary plan, now shown as lot 13G on the same block survey preliminary plan, he withdrew his claim to the said lots 13, 13C, 13E, 13H, and 13I of this order, and whereas (2) Thomas Jayasuriya Gunawardena, (3) Don Cornelis Abeydura, (4) Dona Gimara Abeydura, (5) Niculas Fredrick Obeyesinghe Abeywarna Jayawickrama, (6) Charles Cornelis Obeyesinghe Abeywarna Jayawickrama, (7) Andreas Obeyesinghe Abeywarna Jayawickrama, (8) Abraham Cornelis Obeyesinghe Abeywarna Jayawickrama, (9) Agnes Obeyesinghe Abeywarna Jayawickrama (minor), (10) Thomas Obeyesinghe Abeywarna Jayawickrama (minor), made claim to the above-mentioned lots 1, 2, 3, and whereas the said 2nd and 5th to 8th claimants entered into an agreement with the aforesaid Special Officer on the 13th day of March, 1911, and whereas Niculas Fredrick Obeyesinghe Abeywarna Jayawickrama, as duly appointed guardian of the said minors, 9th and 10th claimants, entered into an agreement of the same tenor with the aforesaid Special Officer on the 13th day of March, 1911 ; and whereas the said 3rd claimant died during the pendency of the inquiry leaving as heirs Lucy Abeydura (minor) and Engeltina Abeydura, and Isaac Romey Abeydura, as duly appointed guardian of the said minor Lucy Abeydura, entered into an agreement of the same tenor with the aforesaid Special Officer on the 13th day of March, 1911 ; and whereas the said 4th claimant and the said Engeltina Abeydura entered into an agreement of the same tenor with the aforesaid Special Officer on the 13th day of March, 1911, whereby in consideration of the Crown abandoning its claim to 40 acres more or less of that portion of lot 3 of the notice and of the block survey preliminary plan 260 lying to the east of lot 4, now shown as lot 3A on the same block survey preliminary plan, and the Settlement Officer settling it as private, they withdrew their claims to the said lots 1, 2, 3, of this order, I, Thomas Graham Willett, Special Officer appointed under section 28 of the said Ordinances, under and by virtue of the powers vested in me in that behalf by section 4 of the said Ordinances, do hereby on this 16th day of August, 1916, order and declare, under section 4, sub-section (1), of the said Ordinances, that the said lands, as more fully described herein below, are the property of the Crown.

Description of the Lands referred to.

The following lots situated in the village of Vitaranadeniya, in the West Giruwa pattu of the Hambantota District, in the Southern Province, as described in the annexed diagram:—

Preliminary plan 260.		Extent, A. R. P.	
Lot.	Name of Land.		
1	Gonhitiwalawewedeniya	2	0 2
2	Julewala (pond)	0	0 22
3	Idelwewahena, &c.	175	2 16
13	Siyambalagahahena	134	1 0
13C	Masmorugahakoratuwa	3	1 19
13E	Ittegodelleyaya	0	2 29
13H	Lolugahahena	4	0 30
13I	Olupathwelahena	2	0 0
		322	0 38

and bounded as follows: on the north by the village limit of Udayala; on the east by the village limit of Pattiyapola-Danattewalahena, &c. (private), Danattewalawewa (tank) declared to be the property of the Crown under the Waste Lands Ordinances, a bund, Danattewalawela claimed by Harry Jayawardena, Palledanattewalawewa (tank) declared to be the property of the Crown under the Waste Lands Ordinances, a bund, Dangahamulana declared to be the property of the Crown under the Waste Lands Ordinances; on the south by Dadameawetunuwalalabima declared private under the Waste Lands Ordinances, T. P. 208,879, Uruwalahena (T. P. 306,948) sold by the Crown, T. Ps. 208,878, 217,149, Panwewa (tank) declared to be the property of the Crown under the Waste Lands Ordinances; a bund, Panwalamulana claimed by Wanniarachchi Ranasinarachchige Don Siman, Siyambalagahahena to be declared the property of Wanniarachchi Ranasinarachchige Don Siman under the Waste Lands Ordinances, Siyambalagahawatta to be declared the property of Wanniarachchi Ranasinarachchige Don Siman under the Waste Lands Ordinances, Siyambalagahahena to be declared the property of the Crown under the Waste Lands Ordinances, Kongahawetiawatta, claimed by Gunasekara Galwalakankanange Heenhamy and another, Ranasingewewa declared to be the property of the Crown under the Waste Lands Ordinances, Olupathwela claimed by Don Odiris Wijenayaka Nandasin and others, a bund, Olupathwalawewa (T. P. 269,475) sold by the Crown; on the west by the village limit of Bedigama, Galwalayayahena (T. P. 306,951) sold by the Crown, Ittegodelleyaya (T. P. 306,951) sold by the Crown, Galwalayayahena (T. P. 309,299) sold by the Crown, the village limit of Bedigama, a bund (Apparekkagewewa to be declared the property of the Crown under the Waste Lands Ordinances), the village limit of Bedigama, the village limit of Hinbunna.

NOTE.—The following lots lying within the above boundaries are excluded from this order, and their aggregate acreage of 5 acres and 1 perch is not included in the acreage of 322 acres and 38 perches given above:—

Preliminary plan 260.		Extent, A. R. P.	
Lot.	Name of Land.		
28	Kongahawatta and Siyambalagahawatta	1	1 32
12	Panwewdeka-arawa	0	1 1
13D	Masmorugahakoratuwa (T. P. 306,952)	0	2 20
31	Mailagahahena (T. P. 266,768)	2	2 28
		5	0 1

[For Diagram see page 1397.]

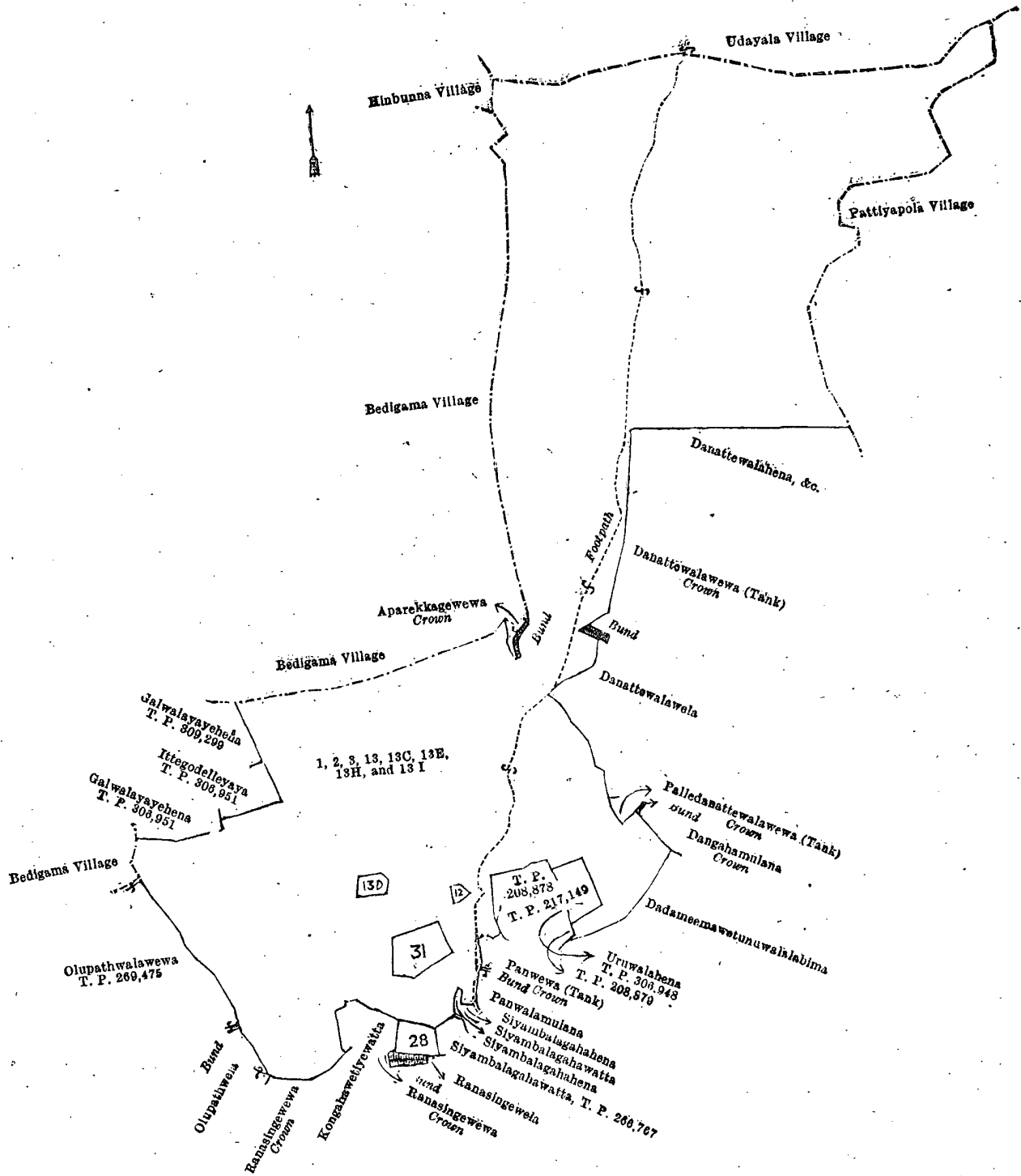
Hambantota S. O. No. 1,333.

Order under Section 4, Sub-section (1), of "The Waste Lands Ordinances of 1897, 1899, 1900, and 1903,"
declaring Lands to be Crown Property.

In the matter of the lands commonly called or known as Dangahahena, Debokkawahena, &c., situate in the village of Kabaromaditta, in the West Giruwa pattu of the Hambantota District, in the Southern Province, and of "The Waste Lands Ordinances, of 1897, 1899, 1900, and 1903."

WHEREAS in pursuance of section 1 of the said Ordinances it was duly notified on the 15th day of November, 1912, that if no claim to the lands commonly called or known as Dangahahena, Debokkawahena, &c., situate in the village of Kabaromaditta, in the West Giruwa pattu of the Hambantota District, in the Southern Province, containing in extent 131 acres 3 roods and 12 perches, and shown as lots 1, 1AB, 1G $\frac{1}{2}$, 1Q, 1R, 1S, 1T, 1U, 1V, 1Y, 7, 13 $\frac{1}{2}$, 13 $\frac{1}{4}$ in preliminary plan 158 and in the annexed diagram, was made to Walter Ernest Wait, Special Officer appointed under section 28 of the said Ordinances, within the period of three months from the date specified in such notice, such lands would be declared the property of the Crown, and dealt with on account of the Crown (*vide* Notice No. 4,623):

And whereas (1) Dapanadurage Babundena made claim thereto, and the said claim was through her deceased father Jamesa, whose heirs were found to be (a) his wife, Hewagiganage Mino, and (b) and (c) daughters, Dapanadurage Babundena and ditto Jenerisa (minors); and whereas the said (a) Hewagiganage Mino and Hewagiganage Carolis, as duly appointed representative of the said minors, (b) Dapanadurage Babundena and (c) ditto Jenerisa, came to two agreements dated the 29th day of May, 1913, and the 25th day of September, 1913, respectively, whereby in consideration of the Settlement Officer settling as private property otherwise than under the Waste Lands Ordinances, lots 15 and 2D of the block survey preliminary plan 158, and 2 acres more or less and $\frac{1}{2}$ acre more or less of lot 1 of the notice and of the block survey preliminary plan 158, they withdrew claim to the above-mentioned lots 1, 1AB, 1G $\frac{1}{2}$, 1Q, 1R, 1S, 1T, 1U, 1V, 1Y, 7, 13 $\frac{1}{2}$, 13 $\frac{1}{4}$ of this order; and whereas (2) Hewagiganage Carolis, (3) Karalahinge Dingirissa, and (4) Gamage Senachcho made claim to the above-mentioned lots 1, 1AB, 1Q, 1R, 1S, 1T, 1V, 1Y, and 7, and came to an agreement dated the 29th day of May, 1913, whereby in consideration of the Settlement Officer settling as private property otherwise than under the Waste Lands Ordinances, lot 15 of the block survey preliminary plan 158, and 2 acres more or less and $\frac{1}{2}$ an acre more or less of lot 1 of the notice and of the block survey preliminary plan 158, they withdrew their claims to the above-mentioned lots 1, 1AB, 1Q, 1R, 1S, 1T, 1U, 1V, 1Y, and 7 of this order; and whereas (5) Garasinhewa Dapanadurage



Surveyor-General's Office,
Colombo, September 15, 1915.

Scale of 16 Chains to an Inch.

G. K. THORNHILL,
for Acting Surveyor-General.

August 16, 1916.

T. G. WILLETT,
Special Officer.

Dilissa made claim to the above-mentioned lots 1, 1AB, 1G $\frac{1}{2}$, 1Q, 1R, 1S, 1T, 1U, 1V, 1Y, 13 $\frac{1}{2}$, and 13 $\frac{3}{4}$ and came to an agreement dated the 29th day of May, 1913, whereby in consideration of (a) the Settlement Officer settling as private property otherwise than under the Waste Lands Ordinances lots 2, 14, and 2C of the block survey preliminary plan 158, (b) being declared the owner of 2 acres more or less of lot 1 of the notice and of the block survey preliminary plan 158, now shown as lot IX, on the same block survey preliminary plan, he withdrew his claim to the above-mentioned lots 1, 1AB, 1G $\frac{1}{2}$, 1Q, 1R, 1S, 1T, 1U, 1V, 1Y, 13 $\frac{1}{2}$, and 13 $\frac{3}{4}$ of this order, I, Thomas Graham Willett, Special Officer appointed under section 28 of the said Ordinances, under and by virtue of the powers vested in me in that behalf by section 4 of the said Ordinances, do hereby on this 25th day of August, 1916, order and declare, under section 4, sub-section (1), of the said Ordinances, that the said lands, as more fully described herein below, are the property of the Crown.

Description of the Lands referred to.

The following lots situated in the village of Kabaragomaditta, in the West Giruwa-pattu of the Hambantota District, in the Southern Province, as described in the annexed diagram:—

Preliminary plan 158.

Lot.	Name of Land.	Extent, A. R. P.	Lot.	Name of Land.	Extent, A. R. P.
I	Dangahahena, Debokkawahena, &c.	58 0 33	1T	Dambadeniya-atmaga	0 3 35
1AB	Dangahahena, Debokkawahena	49 1 17	1U	Kattadigehena	1 3 26
1G $\frac{1}{2}$	Dabaredeniya	0 0 9	1V	Do.	1 3 37
1Q	Dangahahena, Debokkawahena, &c. (reservation for road)	0 2 11	1Y	Rukkattanahena	1 3 18
1R	Dangahahena, Debokkawahena, &c.	4 2 31	7	Kotuwehena	10 3 29
1S	Do.	1 0 38	13 $\frac{1}{2}$	Dabaredeniya	0 0 4
			13 $\frac{1}{4}$	Do.	0 0 4
					131 3 12

and bounded as follows: on the north and east by the village limit of Ihala Oboda; on the south by the village limit of Bowela; on the west by the village limit of Namaneliya.

NOTE.—The following lots lying within the above-mentioned boundaries are excluded from this order, and their aggregate acreage of 86 acres and 25 perches is not included in the acreage of 131 acres 3 roods and 12 perches given above:—

Preliminary plan 158.

Lot.	Name of Land.	Extent, A. R. P.	Lot.	Name of Land.	Extent, A. R. P.
1A	Illukketiyearekongahahena	1 3 5	A 3	Moragahawatta	0 1 18
1B	Do. (reservation for road)	0 0 32	A 4	Rukattanawatta	2 1 0
A 1AA	Nugahahawatta	0 3 19	A 5	Lolugahahawatta	7 3 27
A 1C	Dombaredeniyeatmaga	0 2 0	A 6	Hinguruwewa (tank)	2 3 2
A 1D	Do. (T. P. 307,783)	0 3 11	A 9	Wewakandawatta, Gaskoratuwa, &c.	8 1 8
A 1E	Do. (T. P. 258,940)	0 2 16	A 9A	Siyambalagahahawatta	0 0 29
A 1F	Do. (do.)	0 1 0	A 9B	Kongahahawatta	4 0 33
A 1G	Dabaredeniya (T. P. 258,926)	0 1 24	A 9C	Siyambalagahahawatta	2 0 12
A 1H	Do. (T. P. 258,941)	0 0 6	A 9D	Kongahahawatta	0 0 28
A 1I	Do. (T. P. 259,405)	0 0 8	A 10	Kongahakumbura, &c.	4 2 38
A 1J	Do. (T. P. 258,927)	0 0 16	A 11	Mekiliyagahahawewa (tank)	2 1 20
A 1K	Mekiliyagahadeniyéalutwewa (tank)	0 2 31	A 12	Makiliyagahadeniya	2 2 20
A 1L	Ketakalagahahawatta	0 1 4	A 12 $\frac{1}{2}$	Do.	0 2 22
A 1M	Liyangahahawatta	1 1 7	A 13	Debaradeniya (T. P. 259,971)	0 1 20
A 1N	Yalamulla (T. P. 307,783)	7 2 0	A 13A	Debaradeniyeatmaga	0 0 26
A 1O	Kattahena (do.)	0 3 32	A 14	Dangahahawatta	1 0 20
A 1P	Dangahahena	2 1 28	A 15	Do.	2 0 23
A 1W	Lunumadellewatta	1 0 26	A 16	Unapandurugawawatta	2 2 3
A 1X	Nugahahawatta	1 3 37	A 17	Dangahadeniya	0 1 10
A 1Z	Rukattanagahahawatta	2 0 0	B 7A	Kotuwedeniya	0 1 24
A 2	Ketakalagahahawatta	1 1 21	B 18	Do.	0 2 27
A 2A	Kahatagahahawatta	1 3 30	B 19	Ketumpotawewewa (tank)	0 0 32
A 2B	Do.	1 3 20	8	Lelunketiawatta	2 1 27
A 2C	Mahakahatagahahawatta	2 2 27			
A 2D	Kongahahawatta	2 3 22			86 0 25
A 2E	Liyangahahawatta	3 0 14			

[For Diagram see page 1399.]

Kurunegala S. O. No. 1,500.

Order under Section 2 of "The Waste Lands Ordinances of 1897, 1899, 1900, and 1903," declaring Lands to be Crown Property.

In the matter of the lands commonly called or known as Maha-oya (part), Railway reservation, Gansabhawa road, &c., situate in the village of Pahala Bujjambuwa, in the Udukaha korale south of the Dambadeni hatpattu of the Kurunegala District, in the North-Western Province, and of "The Waste Lands Ordinances of 1897, 1899, 1900, and 1903."

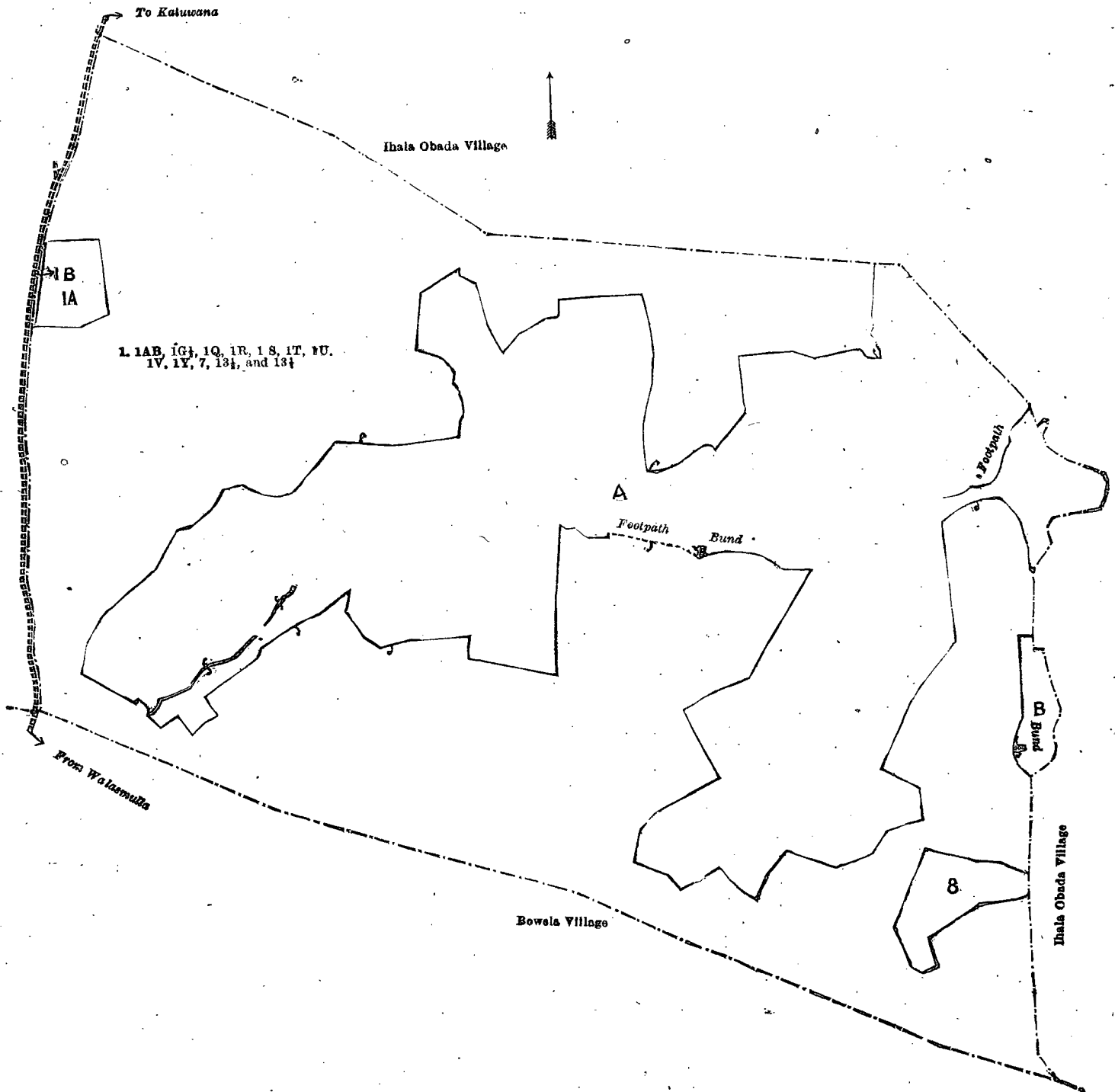
THE notice required by section 1 of "The Waste Lands Ordinances of 1897, 1899, 1900, and 1903," having been duly published in manner prescribed by that section in respect of the above-named lands (*vide* Notice No. 5,670), and no claim having been made to the said lands or to any interest therein within the period of three months from the date specified in the said notice, I, John Murray Davies, Special Officer appointed under section 28 of the said Ordinances, under and by virtue of the powers vested in me in that behalf by section 2 of the said Ordinances, do hereby on this 4th day of October, 1916, order and declare that the said lands, as more fully described herein below, situate in the village of Pahala Bujjambuwa, in the Udukaha korale south of the Dambadeni hatpattu of the Kurunegala District, in the North-Western Province, and shown as lots 47 $\frac{1}{2}$, 58, 14 $\frac{1}{2}$, 7 $\frac{1}{2}$, 19, 49 $\frac{1}{2}$, 13 $\frac{1}{2}$, 57 $\frac{1}{2}$, 13 $\frac{1}{2}$ in preliminary plan 474 and in the annexed diagrams, and containing in extent 32 acres 1 rood and 13 perches, are the property of the Crown.

Description of the Lands referred to.

The following lots situated in the village of Pahala Bujjambuwa, in the Udukaha korale south of the Dambadeni hatpattu of the Kurunegala District, in the North-Western Province, as described in the annexed diagrams:—

I.—Preliminary plan 474.

Lot.	Name of Land.	Extent, A. R. P.
47 $\frac{1}{2}$	Maha-oya (part)	12 1 34



Surveyor-General's Office,
Colombo, May 3, 1916.

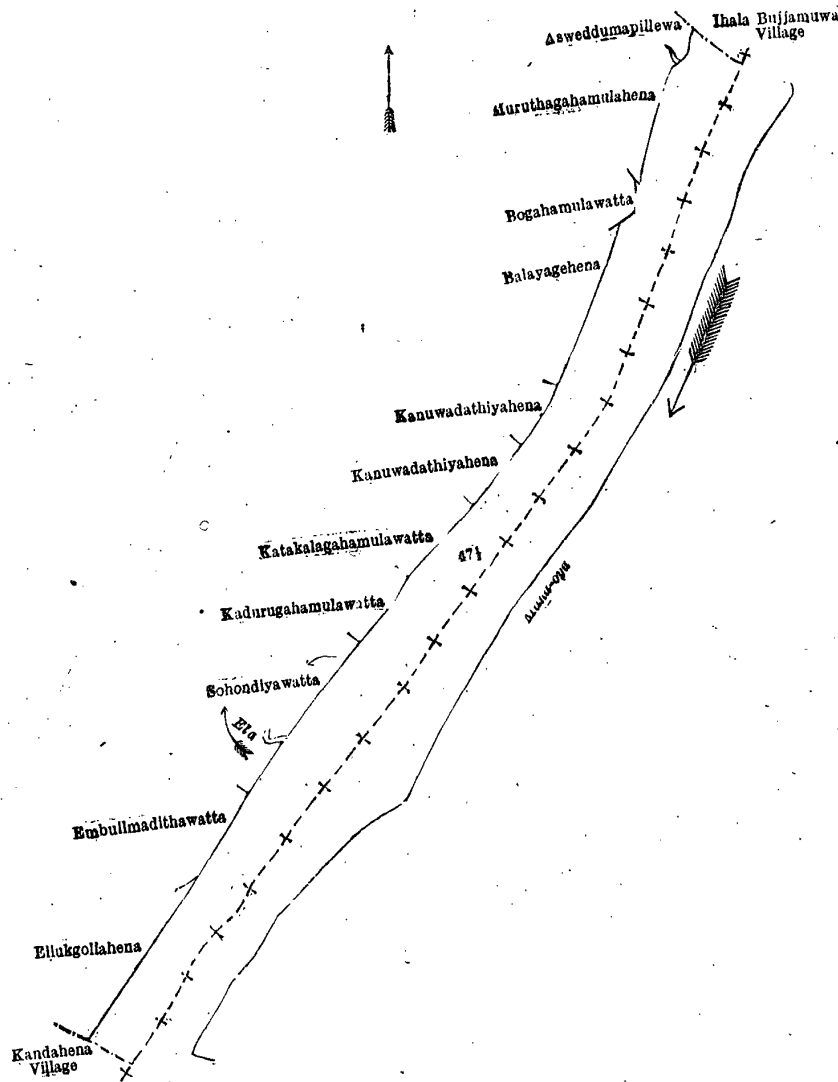
Scale of 8 Chains to an Inch.

A. H. G. DAWSON,
for Surveyor-General.

August 25, 1916.

T. G. WILLETT,
Special Officer.

and bounded as follows: on the north by the village limit of Ihala Bujjumuwa; on the east by a part of Maha-cya; on the south by a part of Maha-cya, the village limit of Kandahena; on the west by Ellukgollahena claimed by Kitalawalan-kankanamalage Podinona and others, Embullmadithawatta claimed by Hon. Sir S. C. Obeyesekere, Sohondiyawatta claimed by L. Babanis Appu and others, an ela, Sohondiyawatta claimed by Babanis Appu and others, Kadurugahamulawatta claimed by Pathirannhalage Mudalihami and another, Katakalahamulawatta claimed by Rajapaksa Mudiyanseleage Dingiri Banda and others, Kanuwadathiyahena claimed by Senayaka Arachchilage Palis Appuhami, Kanuwadathiyahena claimed by R. Jayasekera Arachchilage Selohami and another, Balayagehena claimed by Ratnayaka Mudiyanseleage Appuhami and others, Bogahamulawatta claimed by Ratnayaka Mudiyanseleage Appuhami and others, Muruthagahamulawatta claimed by ditto, Asweddumapillewa claimed by Vidana Mudiyanseleage Kiri Banda and others.



Surveyor-General's Office,
Colombo, March 24, 1915.

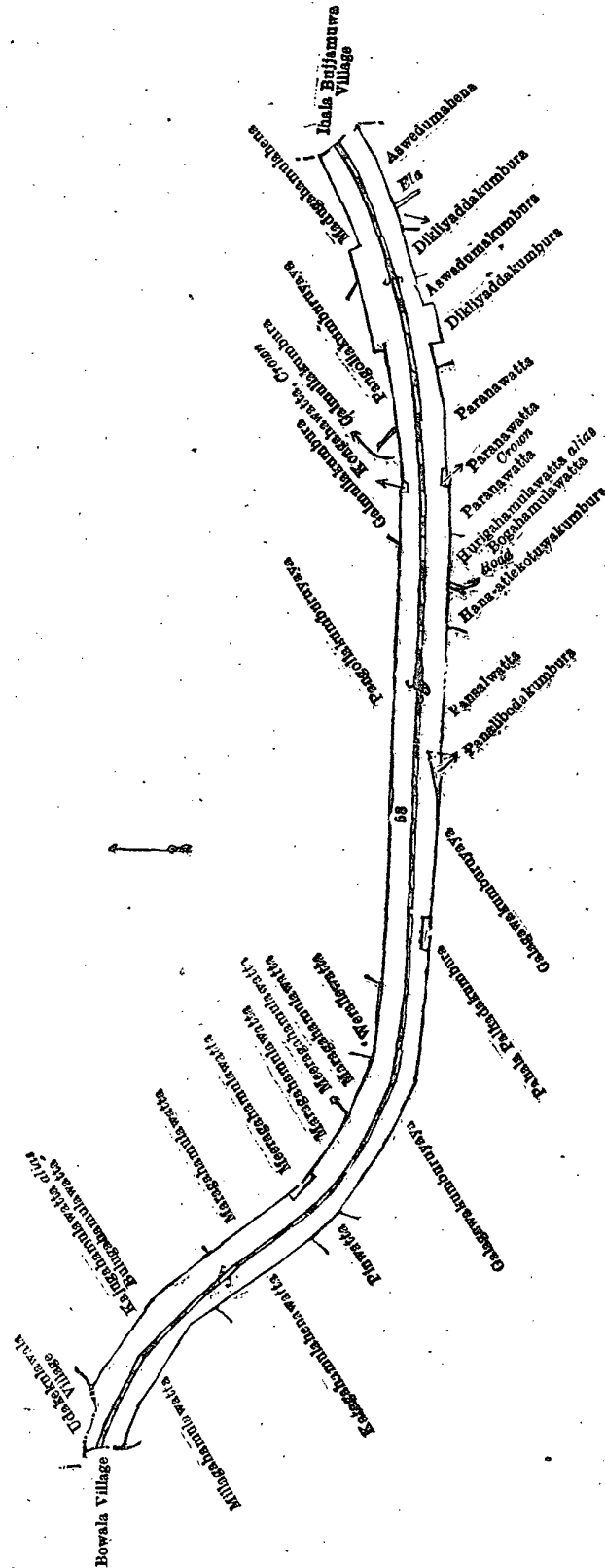
Scale of 8 Chains to an Inch.

G. K. THORNHILL,
for Surveyor-General.

II.—Preliminary plan 474.

Lot.	Name of Land.	Extent, A. R. P.
58	Railway reservation	13 1 16

and bounded as follows: on the north by the village limit of Udakekulawalakajugahamulawatta *alias* Bulugahamulawatta claimed by Wijasinghadewagey Ahamaris Kankanama, Maragahamulawatta claimed by Kalanchidewagey Thepa, Meeragahamulawatta claimed by K. Puhula, Maragahamulawatta claimed by Kalanchidewagey Thepa, Meeragahamulawatta claimed by K. Puhula, Maragahamulawatta claimed by Kalanchidewagey Thepa, Werellewatta claimed by K. Thepa, Pangollakumburuyaya (private), Galmullakumbura claimed by A. M. H. Rankira Mudalihami, Kongahawatta claimed by the Crown, Galmullakumbura claimed by A. M. H. Rankira Mudalihami, an ela, Pangollakumburuyaya (private), Madugahamulawatta claimed by T. L. Dharmaratna, Station Master, Alawwa; on the east by the village limit of Ihala Bujjumuwa; on the south by Asweddumahena claimed by Vidana Mudiyanseleage Dingiri Appuhami, an ela, Dikliyaddakumbura claimed by H. Sahatheey and others, Asweddumakumbura claimed by A. Mudalihami, Dikliyaddakumbura claimed by Huruthalpedigey Sahatheey and others, Paranawatta claimed by A. Abdul Rahiman, Paranawatta claimed by the Crown, Paranawatta claimed by A. Abdul Rahiman and others, Hurigahamulawatta *alias* Bogahamulawatta claimed by A. Abdul Rahiman, a road, Hana-atleketuwakumbura claimed by A. Abdul Rahiman, Pansalwatta claimed by Ratnapala Unnanse, Panalibodakumbura claimed by W. Kiribanda, Galagawakumburuyaya (private), Pahalapalkadakumbura claimed by Widana Mudiyanseleage Kiribanda, Galagawakumburuyaya (private); on the west by Pinwatta claimed by M. Anthony Fernando and others, Katagahamulawattawatta claimed by Kalanchidewage Thepa, Millagahamulawatta claimed by W. Sopiya, the village limit of Bowala.



Surveyor-General's Office,
Colombo, March 24, 1915.

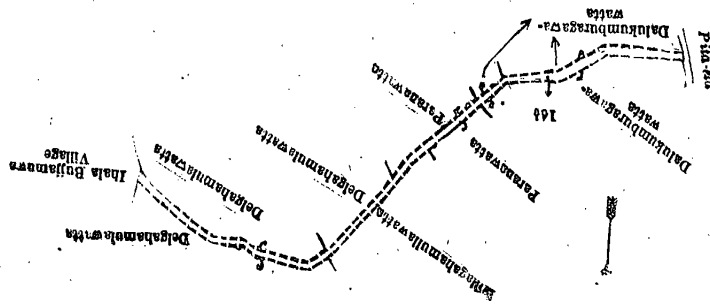
Scale of 8 Chains to an Inch.

G. K. THORNHILL,
for Surveyor-General.

Lot.	Name of Land.
14½	Gansabhawā road

Extent, A. R. P.
0 1 0

and bounded as follows: on the north by Dalukumburagawawatta claimed by Widana Mudiyansele Kiribanda and others, Paranawatta claimed by Wannī Arachchige Jokino Appu, Millaghamullawatta claimed by Liyanapathirānage Babanis Appu and Ran Menika, Delgahamullawatta claimed by Babanis Appu; on the east by the village limit of Ihala Bujjāmuwa; on the south by Delgahamullawatta claimed by Babanis Appu, Delgahamullawatta claimed by Wannī Arachchige Jokino Appu, Paranawatta claimed by Wannī Arachchige Jokino Appu, Dalukumburagawawatta claimed by Widana Mudiyansele Kiri Banda and others; on the west by the Pita-ela.



Surveyor-General's Office,
Colombo, March 24, 1915.

Scale of 4 Chains to an Inch.

G. K. THORNHILL,
for Surveyor-General.

IV.—Preliminary plan 474.

Lot.	Name of Land.	Extent, A. R. P.
7½	Gansabhawa road	0 2 6

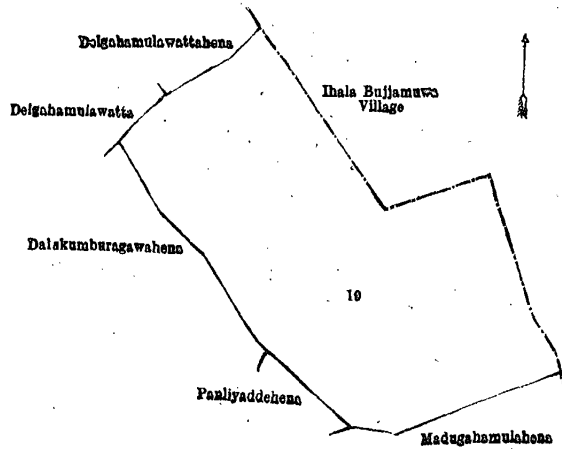
and bounded as follows : on the north by Kajugahamulawatta claimed by Kalanchidewage Puhula and others, Dathullagederawatta claimed by E. Haramanisa, Bulugahamulawatta claimed by K. Haramanisa, Maragahamulawatta claimed by Kalanchidewagey Thepa, Maragahamulawatta claimed by Mananalage Puncha, Otukachchiyawatta claimed by ditto, Galkotuwaywatta claimed by K. Thepa and others, Kekunakelagalawawatta (private), Katakalahamulawatta claimed by I. Unga, Parawattuyaya (private), Katagahamulahenawatta claimed by W. M. Kiribanda, Parawattuyaya (private), Kahatagahamulahenawatta claimed by W. M. Kiribanda ; on the east by Pangollakumburuyaya (private), Katagahamulahenawatta claimed by W. M. Kiribanda ; on the south by Katagahamulahenawatta claimed by W. M. Kiribanda, Parawattuyaya (private), Katakalahamulawatta claimed by I. Unga, Galkotuwaywatta claimed by K. Thepa and others, Otukachchiyawatta claimed by Mananalage Puncha, Maragahamulawatta claimed by Mananalage Puncha, Maragahamulawatta claimed by Kalanchidewagey Thepa, Bulugahamulawatta claimed by K. Haramanisa, Kajugahamulawatta alias Bulugahamulawatta claimed by W. Amaris Kankanama ; on the west by Kajugahamulawatta claimed by K. Puncha and others, the village limit of Udakekulawala.

[For Diagram see page 1403.]

V.—Preliminary plan 474.

Lot.	Name of Land.	Extent, A. R. P.
19	Kandagollamukalana	5 0 24

and bounded as follows : on the north by Delgahamulawatta claimed by Wann Arachchige Jokino Appu, Delgahamulawattahena claimed by Liyanapathiranalage Awsadahami, the village limit of Ihala Bujjumuwa ; on the east by the village limit of Ihala Bujjumuwa ; on the south by Madugahamulahena claimed by T. H. Dharmaratna, Station Master, Alawwa ; on the west by Panliyaddhena claimed by Maharadewagey Unga, Dalukumburagawahena claimed by Patiranahalage Mudalihami.



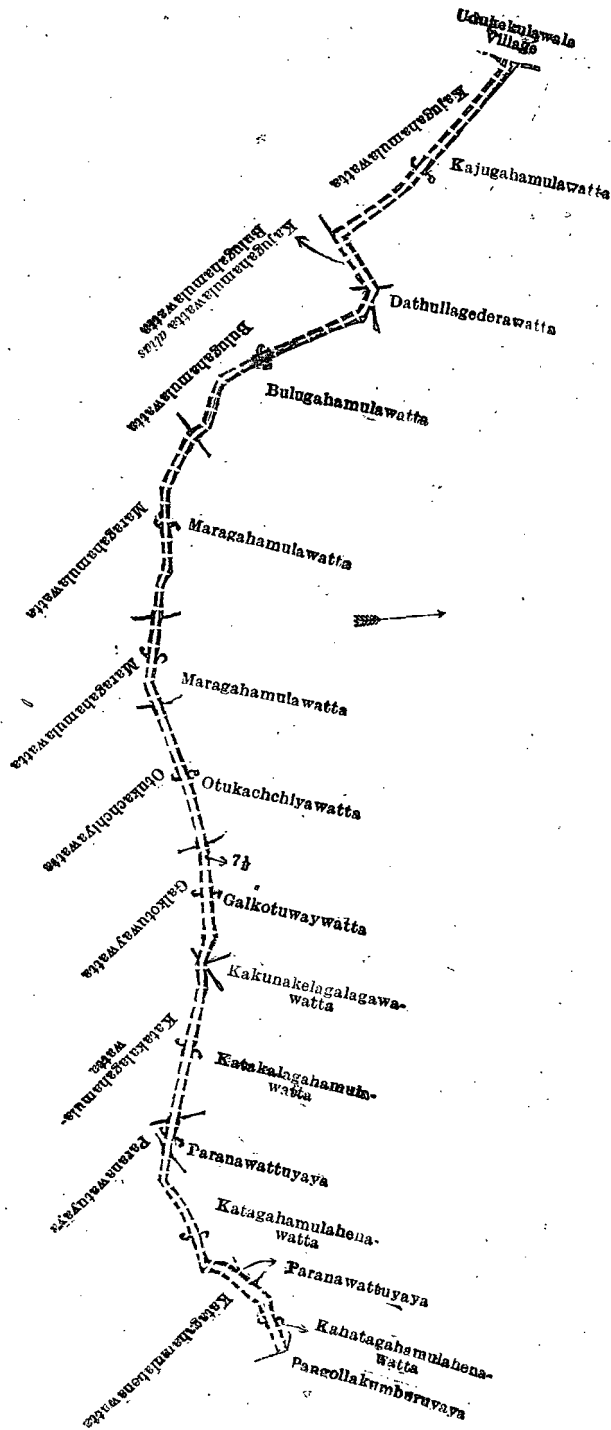
Surveyor-General's Office,
Colombo, March 24, 1915.

Scale of 4 Chains to an Inch.

G. K. THORNHILL,
for Surveyor-General.

VI.—Preliminary plan 474.

Lot.	Name of Land.	Extent, A. R. P.
49½	Stream	0 0 34

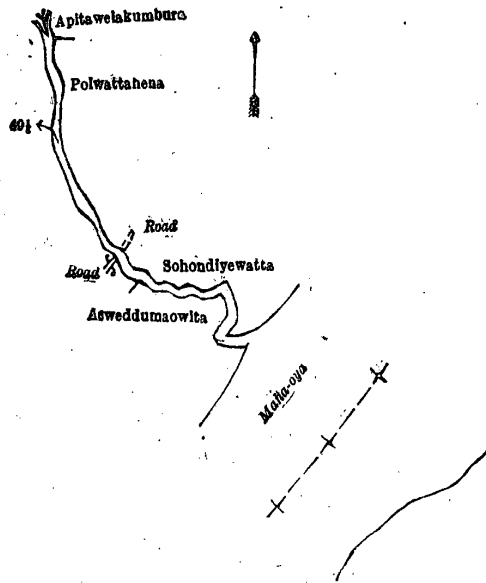


Surveyor-General's Office,
Colombo, March 24, 1915.

Scale of 4 Chains to an Inch.

G. K. THORNHILL,
for Surveyor-General.

and bounded as follows : on the north by Apitawelakumbura claimed by Salohami and others, Polwattahena claimed by Liyanapathiranalage Lamaettana and PUNCHINILAME, Sohondiyewatta claimed by Liyanapatiranalage Babanis Appu and others ; on the east by Sohondiyewatta claimed by Liyanapatiranalage Babanis Appu and others, the Maha-oya ; on the south by Asweddumaowita claimed by L. Babanis Appu and others ; on the west by Apitawelakumbura claimed by Salohami and others.



Surveyor-General's Office,
Colombo, March 24, 1915.

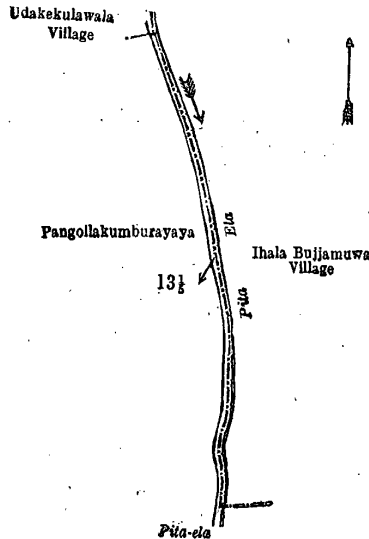
Scale of 4 Chains to an Inch.

G. K. THORNHILL,
for Surveyor-General.

VII.—Preliminary plan 474.

Lot.	Name of Land.	Extent, A. R. P.
13½	Pitá-ela	0 0 18

and bounded as follows: on the north by the village limit of Udakekulawala; on the east by the village limit of Ihala Bujamuwa (a part of Pita-ela); on the south by the Pita-ela; on the west by Pangollakumburayaya (private).



Surveyor-General's Office,
Colombo, March 24, 1915.

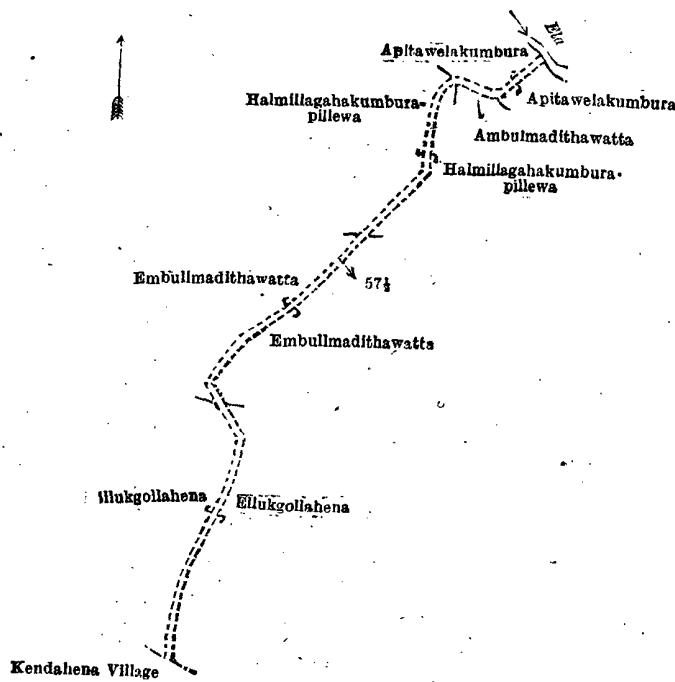
Scale of 4 Chains to an Inch.

G. K. THORNHILL,
for Surveyor-General.

VIII.—Preliminary plan 474.

Lot.	Name of Land.	Extent, A. R. P.
57½	Gansabhawa road	0 1 0

and bounded as follows: on the north by Apitawelakumbura claimed by Salohami and others, an ela; on the east by Apitawelakumbura claimed by Salohami and others, Ambulmadithawatta claimed by H. Podisingho and others, Halmillagahakumburapillewa claimed by Liyanapathiranalage Punchinelama and another, Embullmadithawatta claimed by the Hon. Sir S. C. Obeyesekere, Ellukgollahena claimed by Ranmenika Marithalis and others; on the south by the village limit of Kendahena; on the west by Ellukgollahena claimed by Ranmenika Marithalis and others, Embullmadithawatta claimed by the Hon. Sir S. C. Obeyesekere, Halmillagahakumburapillewa claimed by Liyanapathiranalage Punchinelama Lamaettana.



Surveyor-General's Office,
Colombo, March 24, 1915.

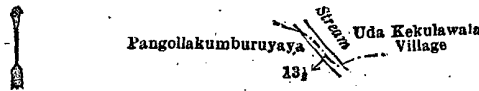
Scale of 4 Chains to an Inch.

G. K. THORNHILL,
for Surveyor-General.

IX.—Preliminary plan 474.

Lot.	Stream	Name of Land.	Extent, A. R. P.
13 1/2			0 0 1

and bounded as follows: on the north and east by the village limit of Uda Kekulawala (part of stream); on the south by a stream; on the west by Pangollakumburuyaya (private).



Surveyor-General's Office,
Colombo, March 24, 1915.

Scale of 4 Chains to an Inch.

G. K. THORNHILL,
for Surveyor-General.

J. M. DAVIES,
Special Officer.

October 4, 1916.

Kurunegala S. O. No. 1,501.

Order under Section 4, Sub-section (1), of "The Waste Lands Ordinances of 1897, 1899, 1900, and 1903."

In the matter of the lands commonly called or known as Ambaghamullahena, Kosgahawatta, &c., situate in the village of Belote, in the Kinyama korale of the Katugampola hatpattu of the Kurunegala District, in the North-Western Province, and of "The Waste Lands Ordinances of 1897, 1899, 1900, and 1903."

WHEREAS in pursuance of section 1 of the said Ordinances it was duly declared and notified on the 28th day of August, 1914, that if no claim to the lands commonly called or known as Ambaghamullahena, Kosgahawatta, &c., situate in the village of Belote, in the Kinyama korale of the Katugampola hatpattu of the Kurunegala District, in the North-Western Province, containing in extent 11 acres and 13 perches, and shown as lots 5, 5B, 5C, 5D, and 15 in preliminary plan 1,440 and in the annexed diagram, was made to John Murray Davies, Special Officer appointed under section 28 of the said Ordinances, within the period of three months from the date specified in the said notice, such lands would be declared the property of the Crown, and dealt with on account of the Crown (*vide* Notice No. 5,312):

And whereas Asurappulige Lensuwa Henaya made claim thereto, and I, John Murray Davies, Special Officer appointed under section 28 of the said Ordinances, made due inquiry into such claim, and whereas the said claimant and I, with the consent of His Excellency the Governor, came to an agreement in writing dated the 9th day of January, 1915, concerning the said lands, under section 4, sub-section (1), of the said Ordinances, whereby it was agreed that (a) Asurappulige Podiya Henaya, (b) ditto Baja, and (c) ditto Sansiri Ridi should be declared the purchasers of the said lands upon payment on or before the 9th day of April, 1915, which time was subsequently extended to the 31st day of May, 1916, to the Government Agent at Kurunegala, or to the Treasury Officer at Chilaw, or to the Settlement Officer, of a sum of Rupees One hundred and Sixty only (Rs. 160), as the purchase amount of the said lands, and whereas the said amount has been paid, the said (a) Asurappulige Podiya Henaya, (b) ditto Baja, and (c) ditto Sansiri Ridi are hereby, in pursuance of the agreement aforementioned, declared to be the purchasers of the said lands, as more fully described herein below.

Description of the Lands referred to.

The following lots situated in the village of Beliole, in the Kinyama korale of the Katugampola hatpattu of the Kurunegala District, in the North-Western Province, as described in the annexed diagram:—

Preliminary plan 1,440.

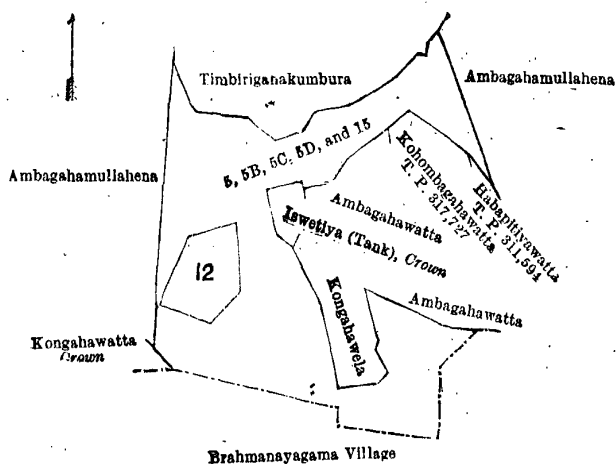
Lot.	Name of Land.	Extent, A. R. P.	Lot.	Name of Land.	Extent, A. R. P.
5 ..	Ambagahamullahena	.. 4 2 33	15 ..	Ehalagahamulapillewa	.. 2 0 10
5B ..	Kosgahawatta	.. 0 3 32			
5C ..	Kongahamullahena	.. 0 2 32			11 0 13
5D ..	Kongahamullawatta	.. 2 2 26			

and bounded as follows: on the north by Timbiriganakumbura claimed by Tanippuliradage Dinga Henaya and others; on the east by Ambagahamullahena sold to Tanippuli Radage Dinga Henaya and others under the Waste Lands Ordinances, Habapitiyawatta sold by the Crown (T. P. 311,594), Kohombagahawatta sold by the Crown (T. P. 317,727), Ambagahawatta sold by the Crown, Iswetiya (tank) to be declared to be the property of the Crown under the Waste Lands Ordinances, Kongahawela claimed by Dinga Henaya and others, Ambagahawatta sold by the Crown, the village limit of Brahmanayagama; on the south by the village limit of Brahmanayagama; on the west by Kongahawatta belonging to the Crown, Ambagahamullahena sold to Tanippuli Radage Dinga Henaya and others under the Waste Lands Ordinances.

NOTE.—The following lot lying within the above-mentioned boundaries is excluded from this order, and its extent of 1 acre and 22 perches is not included in the acreage of 11 acres and 13 perches given above:—

Preliminary plan 1,440.

Lot.	Name of Land.	Extent, A. R. P.
12 ..	Kongahawatta	.. 1 0 22



Surveyor-General's Office,
Colombo, July 10, 1916.

Scale of 8 Chains to an Inch.

G. K. THORNHILL,
for Surveyor-General.

J. M. DAVIES,
Special Officer.

September 9, 1916.

Kurunegala S. O. No. 1,502.

Order under Section 4, Sub-section (1), of "The Waste Lands Ordinances of 1897, 1899, 1900, and 1903," declaring Lands to be Crown Property.

In the matter of the lands commonly called or known as Munhenkotuwa, footpath, &c., situate in the village of Andigedera, in the Kinyama korale of the Katugampola hatpattu of the Kurunegala District, in the North-Western Province, and of "The Waste Lands Ordinances of 1897, 1899, 1900, and 1903."

WHEREAS in pursuance of section 1 of the said Ordinances it was duly notified on the 19th day of June, 1914, that if no claim to the lands commonly called or known as Munhenkotuwa, footpath, &c., situate in the village of Andigedera, in the Kinyama korale of the Katugampola hatpattu of the Kurunegala District, in the North-Western Province, containing in extent 158 acres 1 rood and 4 perches, and shown as lots 4I, 4J, 5, 5A, 4, 4L, 13C, 4M, 4N, 4S, 13, 13B, 8, and 10 in preliminary plan 1,386 and in the annexed diagrams, was made to John Murray Davies, Special Officer appointed under section 28 of the said Ordinances, within the period of three months from the date specified in such notice, such lands would be declared the property of the Crown, and dealt with on account of the Crown (*vide* Notice No. 5,234):

And whereas (1) Herat Mudiyansele Sinnappu, (2) Arampat Mudiyansele Yahapathamy, (3) Mudalihamillage Banda, (4) ditto Dingiri Menike, (5) ditto Hetuhamy, (6) Mambirallage Arachchi Appu, (7) ditto Dingiri Etana, (8) Pinhamillage Bandirala, (9) Panchiralage Ungurala, (10) ditto Ranhamy, (11) ditto Menikhamy, (12) Guruhamy Vedarallage Dingiri Menike, (13) Ihala Kinyama Korale Arachchillage Mudalihamy, (14) Ratnayake Mudiyansele Ukku Banda, (15) Mudalihamillage Ranhamy, (16) Mudalihamillage Ran Menike, (17) ditto Appuhamy, Vidane, (18) ditto Appuhamy, (19) Pinhamillage Panchirala, (20) Arampat Mudiyansele Kapuruhamy, and (21) Guruhamy Vedaralalage Panchirala made claim thereto; and whereas (22) Herat Mudiyansele Appuhamy, (23) Muna Kina Sena Mohamadu Mohiyadeen Meera Saibu, (24) Warnakula Weerasuriya Joseph Fernando, (25) Warnakulasuriya Urban Fernando made claim to the above-mentioned lots 4I, 4J, 4, 4L, 4M, 4N, 4S; and whereas the said 1st to 15th claimants by an agreement dated the 19th day of November, 1914, in consideration of the Settlement Officer settling as private property otherwise than under the Waste Lands Ordinances lots 4A, 4B, 21B, 21C, 21D, 4D, 4E, 4F, 4G, 14, 16, 16A, 20, 17, 18, 19, 15 of the block survey preliminary plan 1,386 and 15 acres more or less of lot 4 of the same block survey preliminary plan, and the said 16th to 18th claimants by an agreement dated the same day, in consideration of the said 16th and 17th claimants being declared the owners of 2 acres more or less of lot 4 of the notice and of the block survey preliminary plan 1,386, and the said 18th claimant being declared the owner of 2 acres more or less of the same lot, now shown as lots (4Q, 4R), and 4T, respectively, on the same block survey preliminary plan, withdrew their claims to the above-mentioned lots 4I, 4J, 5, 5A, 4, 4L, 13C,

4M, 4N, 4S, 13, 13B, 8, and 10 of this order; and whereas the said (a) 22nd claimant (b) 23rd claimant, and (c) 24th and 25th claimants came to three separate agreements, all dated the 19th day of November, 1914, whereby, in consideration of the said (a) 22nd claimant, (b) 23rd claimant, and (c) 24th and 25th claimants being declared the purchasers of (a) $\frac{1}{2}$ acre more or less (b) 4 acres more or less, and (c) 40 acres more or less of lot 4 of the notice, and of the block survey preliminary plan 1,386, now shown as lots (a) 4P, (b) 4K, and (c) 4H, respectively, on the same block survey preliminary plan, they withdrew their claims to the above-mentioned lots 4I, 4J, 4, 4L, 4M, 4N, and 4S of this order; and whereas the said 19th, 20th, and 21st claimants having been duly called upon by me by a notice in writing, under section 4, sub-section (1), of the said Ordinances, duly served upon them to produce before me the evidence and documents upon which they might rely in proof of their claims, and not having so appeared or produced such evidence and documents, I, John Murray Davies, Special Officer appointed under section 28 of the said Ordinances, under and by virtue of the powers vested in me in that behalf by section 4 of the said Ordinances, do hereby, on this 12th day of August, 1916, order and declare, under section 4, sub-section (1), of the said Ordinances, that the said lands, as more fully described herein below, are the property of the Crown.

Description of the Lands referred to.

The following lots situated in the village of Andigedera, in the Kinyama korale of the Katugampola hatpattu of the Kurunegala District, in the North-Western Province, as described in the annexed diagrams:—

I.—Preliminary plan 1,386.

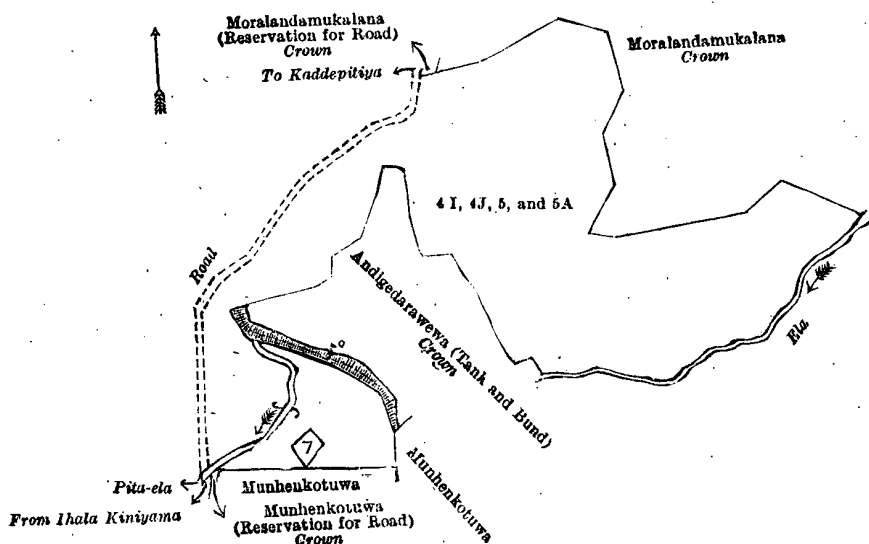
Lot.	Name of Land.	Extent, A. R. P.
4I ..	Munhenkotuwa	1 3 39
4J ..	Footpath	0 0 6
5 ..	Munhenkotuwa	19 1 3
5A ..	Do. (reservation for road)	0 2 20
		21 3 28

and bounded as follows: on the north by a road, Moralandamukalana (reservation for road) to be declared the property of the Crown under the Waste Lands Ordinances, Moralandamukalana to be declared the property of the Crown under the Waste Lands Ordinances; on the east by an ela; on the south by an ela, Andigedarawewa (tank and bund) to be declared the property of the Crown under the Waste Lands Ordinances, Munhenkotuwa sold to Warnakula Weerasuriya Joseph Fernando and another under the Waste Lands Ordinances, Munhenkotuwa sold to Muna Kina Sena Mohammadu Mohideen Meera Saibu under the Waste Lands Ordinances, Munhenkotuwa (reservation for road) to be declared the property of the Crown under the Waste Lands Ordinances; on the west by Pita-ela, road from Ihala Kinyama to Kaddipitiya.

NOTE.—The following lot lying within the above-mentioned boundaries is excluded from this part of the order, and its extent of 19 perches is not included in the acreage of 21 acres 3 roods and 28 perches given above:—

Preliminary plan 1,386.

Lot.	Name of Land.	Extent, A. R. P.
7 ..	Kongahahena (cemetery)	0 0 19



Surveyor-General's Office,
Colombo, June 19, 1916.

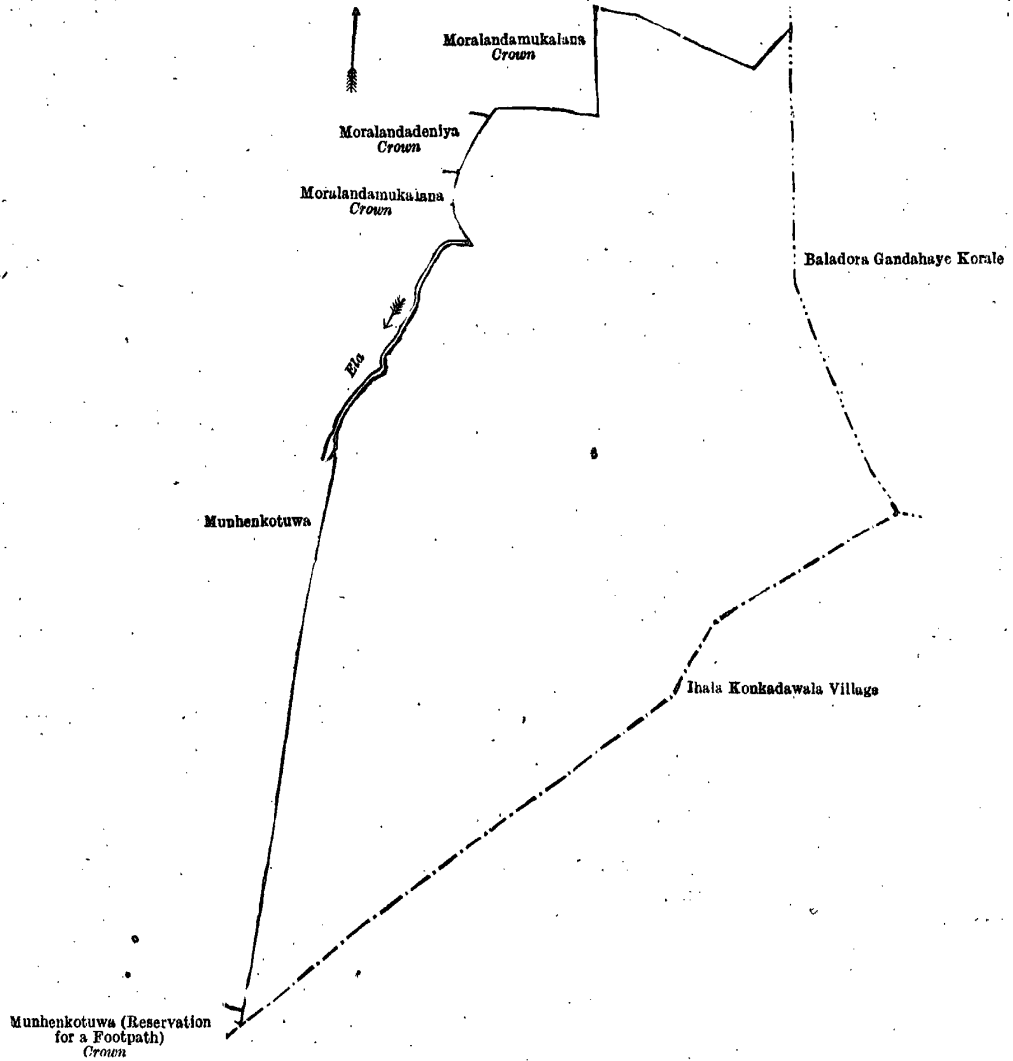
Scale of 8 Chains to an Inch.

G. K. THORNHILL,
for Surveyor-General.

II.—Preliminary plan 1,386.

Lot.	Name of Land.	Extent, A. R. P.
4 ..	Kudadanwilahenyaya (chena reserve)	70 1 30

and bounded as follows: on the north by Moralandamukalana to be declared the property of the Crown under the Waste Lands Ordinances; on the east by the boundary limit of Baladora Gandahaye korale; on the south by the village limit of Ihala Konkadawala; on the west by Munhenkotuwa (reservation for a footpath) to be declared the property of the Crown under the Waste Lands Ordinances, Munhenkotuwa sold to Warnakula Weerasuriya Joseph Fernando and another under the Waste Lands Ordinances, ela (Moralandamukalana) to be declared the property of the Crown under the Waste Lands Ordinances, Moralandadeniya to be declared the property of the Crown under the Waste Lands Ordinances.



Surveyor-General's Office,
Colombo, June 19, 1916.

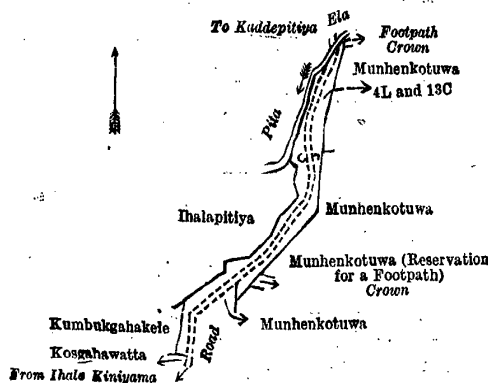
Scale of 8 Chains to an Inch.

G. K. THORNHILL,
for Surveyor-General.

III.—Preliminary plan 1,386.

Lot.	Name of Land.	Extent, A. R. P.
4L	Munhenkotuwa (reservation for road)	0 1 35
13C	Kumbukgahakele (do.)	0 2 15
		1 0 10

and bounded as follows: on the north by Pita-ela; on the east by footpath to be declared the property of the Crown under the Waste Lands Ordinances, Munhenkotuwa sold to Muna Kina Sena Mohamadu Mohideen Meera Saibu under the Waste Lands Ordinances, Munhenkotuwa sold to Warnakula Weerasuriya Joseph Fernando and another under the Waste Lands Ordinances, Munhenkotuwa (reservation for a footpath) to be declared the property of the Crown under the Waste Lands Ordinances, Munhenkotuwa (private), Migahamulawatta claimed by Guruhamy Vedaralalage Mudalihamy and others, a road; on the south by Kosgahawatta claimed by Herat Mudiyansele Hetuhamy; on the west by Kumbukgahakele to be declared the property of the Crown under the Waste Lands Ordinances, Inalapitiya claimed by Guruhamy Vedaralalage Mudalihamy and others, Pita-ela.



Surveyor-General's Office,
Colombo, June 19, 1916.

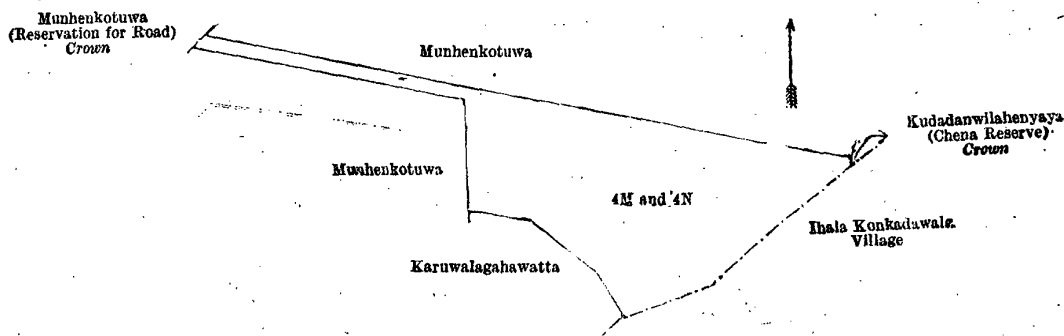
Scale of 8 Chains to an Inch.

G. K. THORNHILL,
for Surveyor-General.

IV.—Preliminary plan 1,386.

Lot.	Name of Land.	Extent, A. R. P.
4M	Munhenkotuwa (reservation for a footpath)	1 2 2
4N	Do.	9 0 4
		10 2 6

and bounded as follows: on the north by Munhenkotuwa sold to Warnakula Weerasuriya Joseph Fernando and another under the Waste Lands Ordinances; on the east by Kudadandawilahenyaya (chena reserve) to be declared the property of the Crown under the Waste Lands Ordinances, the village limit of Ihala Konkadawala; on the south by the village limit of Ihala Konkadawala, Karuwalagahawatta claimed by Mudalihamillage Appuhamy and another, Munhenkotuwa (private); on the west by Munhenkotuwa (reservation for road) to be declared the property of the Crown under the Waste Lands Ordinances.



Surveyor-General's Office,
Colombo, June 19, 1916.

Scale of 8 Chains to an Inch.

G. K. THORNHILL,
for Surveyor-General.

V.—Preliminary plan 1,386.

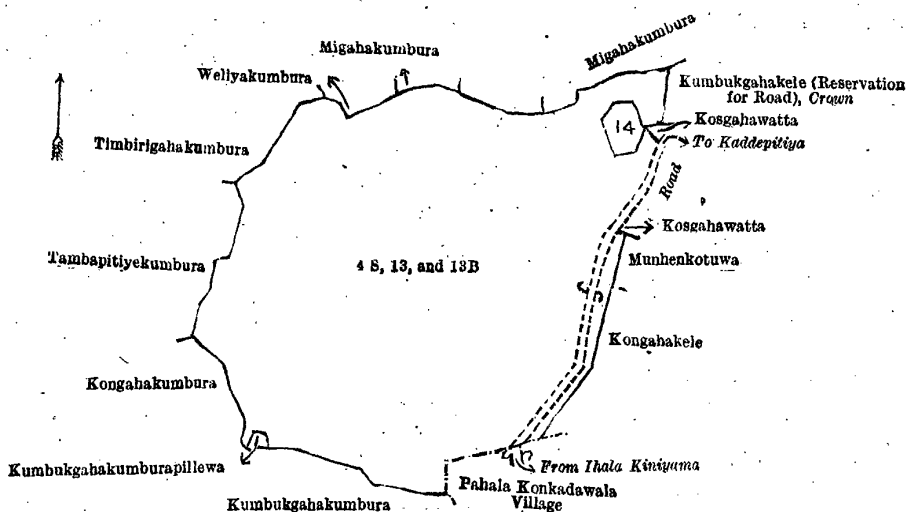
Lot.	Name of Land.	Extent, A. R. P.
4S	Kongahakele (reservation for road)	0 1 25
13	Kumbukgahakele	26 1 19
13B	Do. (reservation for road)	0 1 31
		27 0 35

and bounded as follows: on the north by Weliyakumbura claimed by Nambirakalage Dingiri Etana and another, Migahakumbura claimed by Nambiralalage Appuhamy of Andigedara and others, Migahakumbura claimed by Mudalihamillage Appurala and others; on the east by Kumbukgahakele (reservation for road) to be declared the property of the Crown under the Waste Lands Ordinances, Kosgahawatta claimed by Herat Mudiyansele Hatuhamy, road from Ihala Kiniyama to Kaddipitiya (Kosgahawatta claimed by Herat Mudiyansele Hatuhamy), (Munhenkotuwa to be declared the property of Mudalihamillage Appuhamy, Vidane, under the Waste Lands Ordinances), (Kongahakele to be declared the property of Mudalihamillage Appuhamy under the Waste Lands Ordinances); on the south by the village limit of Pahala Konkadawala, Kumbukgahakumbura claimed by Mudalihamillage Appurala and others, Kumbukgahakumburapillewa claimed by Nambiralalage Dingiri Etana and another; on the west by Kongahakumbura claimed by Nambiralalage Dingiri Etana and others, Tambapitiyekumbura claimed by Arachchillage Banda and another, Timbirigahakumbura claimed by Mudalihamillage Hetuhamy and others.

NOTE.—The following lot lying within the above-mentioned boundaries is excluded from this part of the order, and its extent of 1 rood and 19 perches is not included in the acreage of 27 acres and 35 perches given above:—

Preliminary plan 1,386.

Lot.	Name of Land.	Extent, A. R. P.
14	Siyambalagahawatta	0 1 19



Surveyor-General's Office,
Colombo, June 19, 1916.

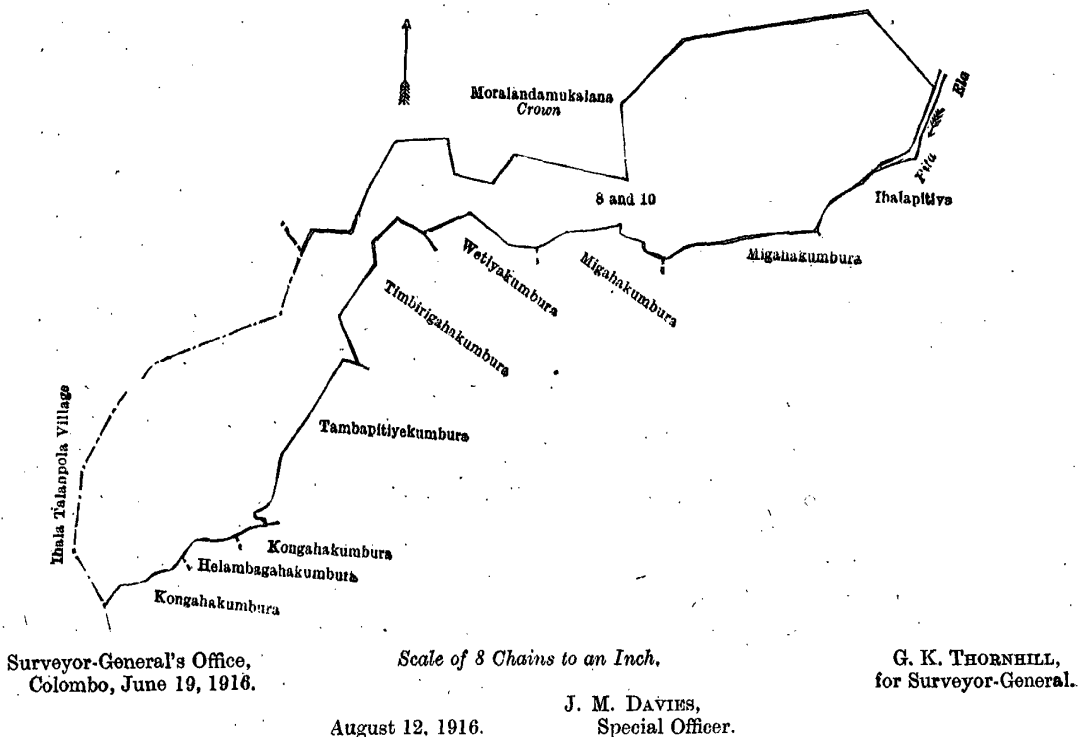
Scale of 8 Chains to an Inch.

G. K. THORNHILL,
for Surveyor-General.

VI.—Preliminary plan 1,386.

Lot.	Name of Land.	Extent, A. R. P.
8	Welagawahena	13 2 27
10	Pillewehena	13 1 28
		27 0 15

and bounded as follows: on the north by Moralandamukalana to be declared the property of the Crown under the Waste Lands Ordinances; on the east by Pita-ela, Ithalapitiya claimed by Guruhamy Vedaralalage Mudalihamy and others; on the south by Migahakumbura claimed by Mudalihamillage Appurala and others, Migahakumbura claimed by Nambiralalage Appuhamy of Andigedara and others, Wetiyaakumbura claimed by Nambiralalage Dingiri Etana and another, Timbirigahakumbura claimed by Mudalihamillage Hetuhamy and others, Tambapitiyekumbura claimed by Arachchillage Banda and another, Kongahakumbura claimed by Nambiralalage Dingiri Etana and others, Helambagahakumbura claimed by Guruhamy Vedaralalage Mudalihamy and others, Kongahakumbura claimed by Mudalihamillage Appurala and others; on the west by the village limit of Ihala Talanpola, Moralandamukalana to be declared the property of the Crown under the Waste Lands Ordinances.



Kurunegala S. O. No. 1,503.

Order under Section 4, Sub-section (1), of "The Waste Lands Ordinances of 1897, 1899, 1900, and 1903."

In the matter of the land commonly called or known as Godakanduwakele, situate in the village of Ihala Kinyama, in the Kinyama korale of the Katugampola hatpattu of the Kurunegala District, in the North-Western Province, and of "The Waste Lands Ordinances of 1897, 1899, 1900, and 1903."

WHEREAS in pursuance of section 1 of the said Ordinances it was duly declared and notified on the 15th day of August, 1913, that if no claim to the land commonly called or known as Godakanduwakele, situate in the village of Ihala Kinyama, in the Kinyama korale of the Katugampola hatpattu of the Kurunegala District, in the North-Western Province, containing in extent 8 acres and 7 perches, and shown as lot 75N in preliminary plan 1,403 and in the annexed diagram, was made to John Murray Davies, Special Officer appointed under section 28 of the said Ordinances, within the period of three months from the date specified in the said notice, such land would be declared the property of the Crown, and dealt with on account of the Crown (*vide* Notice No. 4,976):

And whereas Korale Arachchillage Mudalihamy made claim thereto, and I, John Murray Davies, Special Officer appointed under section 28 of the said Ordinances, made due inquiry into such claim, and whereas the said claimant and I, with the consent of His Excellency the Governor, came to an agreement in writing dated the 11th day of February, 1914, concerning the said land, under section 4, sub-section (1), of the said Ordinances, whereby it was agreed that the said claimant should be declared the purchaser of the said land upon payment, on or before the 11th day of May, 1914, of a sum of Rupees One hundred and Twenty-eight only (Rs. 128), as the purchase amount of the said land, and whereas the said amount has been paid by the said claimant, he is hereby, in pursuance of the agreement aforementioned, declared to be the purchaser of the said land, as more fully described herein below.

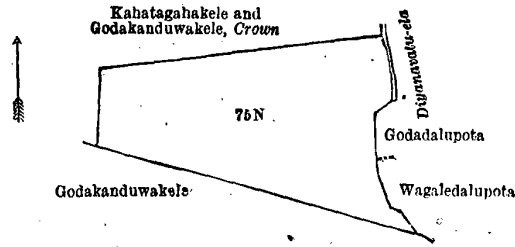
Description of the Land referred to.

The following lot situated in the village of Ihala Kinyama, in the Kinyama korale of the Katugampola hatpattu of the Kurunegala District, in the North-Western Province, as described in the annexed diagram:—

Lot.	Name of Land.	Extent, A. R. P.
75N	Godakanduwakele	8 0 7

and bounded as follows: on the north by Kahatagahakele and Godakanduwakele to be declared the property of the Crown under the Waste Lands Ordinances; on the east by the Diyanaratu-ela, Godadalupota claimed by Appuhamy Arachehi,

Wagaledalupota claimed by Kirihamy and another ; on the south by Godakanduwakele sold to Ratnayaka Mudiyansele Appuhamy, Gan-Arachchi, under the Waste Lands Ordinances ; on the west by Kahatagahakele and Godakanduwakele to be declared the property of the Crown under the Waste Lands Ordinances.



Surveyor-General's Office,
Colombo, August 25, 1916.

Scale of 8 Chains to an Inch.

G. K. THORNHILL,
for Surveyor-General.

October 21, 1916.

J. M. DAVIES,
Special Officer.

Kurunegala S. O. No. 1,504.

Order under Section 4, Sub-section (1), of "The Waste Lands Ordinances of 1897, 1899, 1900, and 1903."

In the matter of the land commonly called or known as Siyambalagahamulahena, situate in the village of Ihala Kinyama, in the Kinyama korale of the Katugampola hatpattu of the Kurunegala District, in the North-Western Province, and of "The Waste Lands Ordinances of 1897, 1899, 1900, and 1903."

WHEREAS in pursuance of section 1 of the said Ordinances it was duly declared and notified on the 15th day of August, 1913, that if no claim to the land commonly called or known as Siyambalagahamulahena, situate in the village of Ihala Kinyama, in the Kinyama korale of the Katugampola hatpattu of the Kurunegala District, in the North-Western Province, containing in extent 5 acres and 35 perches, and shown as lot 108D in preliminary plan 1,403 and in the annexed diagram, was made to John Murray Davies, Special Officer appointed under section 28 of the said Ordinances, within the period of three months from the date specified in the said notice, such land would be declared the property of the Crown, and dealt with on account of the Crown (*vide* Notice No. 4,976) :

And whereas Korallage Mudalihamy made claim thereto, and I, John Murray Davies, Special Officer appointed under section 28 of the said Ordinances, made due inquiry into such claim, and whereas the said claimant and I, with the consent of His Excellency the Governor, came to an agreement in writing dated the 11th day of February, 1914, concerning the said land, under section 4, sub-section (1), of the said Ordinances, whereby it was agreed that the said claimant should be declared the purchaser of the said land upon payment, on or before the 11th day of May, 1914, to the Government Agent at Kurunegala, or to the Treasury Officer at Chilaw, or to the Settlement Officer, of a sum of Rupees Eighty only (Rs. 80), as the purchase amount of the said land, and whereas the said amount has been duly paid by the said claimant, he is hereby, in pursuance of the agreement aforementioned, declared to be the purchaser of the said land, as more fully described herein below.

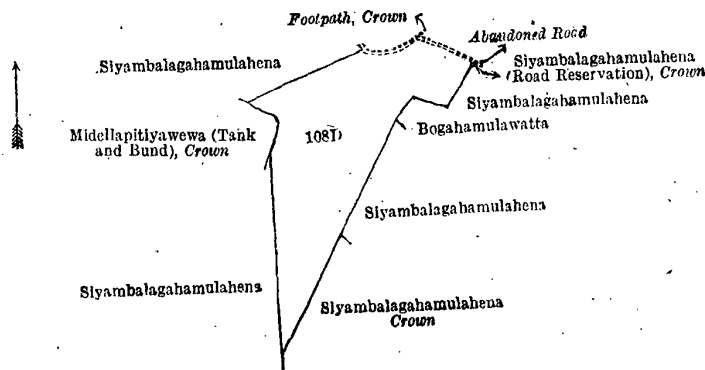
Description of the Land referred to.

The following lot situated in the village of Ihala Kinyama, in the Kinyama korale of the Katugampola hatpattu of the Kurunegala District, in the North-Western Province, as described in the annexed diagram :—

Preliminary plan 1,403.

Lot.	Name of Land.	Extent, A. R. P.
108D	Siyambalagahamulahena	5 0 35

and bounded as follows : on the north by Siyambalagahamulahena (private), footpath to be declared the property of the Crown under the Waste Lands Ordinances, abandoned road (private) ; on the east by Siyambalagahamulahena (road reservation) to be declared the property of the Crown under the Waste Lands Ordinances, Siyambalagahamulahena sold to Korallage Kirihamy under the Waste Lands Ordinances, Bogahamulawatta claimed by Bandappu and another, Siyambalagahamulahena sold to Korallage Kirihamy under the Waste Lands Ordinances, Siyambalagahamulahena to be declared the property of the Crown under the Waste Lands Ordinances ; on the south by Siyambalagahamulahena to be declared the property of the Crown under the Waste Lands Ordinances ; on the west by Siyambalagahamulahena sold to Ratnayaka Mudiyansele Appuhamy, Gan-Arachchi, under the Waste Lands Ordinances, Midellapitiyawewa (tank and bund) to be declared the property of the Crown under the Waste Lands Ordinances.



Surveyor-General's Office,
Colombo, August 25, 1916.

Scale of 8 Chains to an Inch.

G. K. THORNHILL,
for Surveyor-General.

October 21, 1916.

J. M. DAVIES,
Special Officer.

Kurunegala S. O. No. 1,505.**Order under Section 4, Sub-section (1), of "The Waste Lands Ordinances of 1897, 1899, 1900, and 1903."**

In the matter of the land commonly called or known as Kongahamulahena, situate in the village of Ihalakiniyama, in the Kinyama korale of the Katugampola hatpattu of the Kurunegala District, in the North-Western Province, and of "The Waste Lands Ordinances of 1897, 1899, 1900, and 1903."

WHEREAS in pursuance of section 1 of the said Ordinances it was duly declared and notified on the 15th day of August, 1913, that if no claim to the land commonly called or known as Kongahamulahena, situate in the village of Ihala Kinyama, in the Kinyama korale of the Katugampola hatpattu of the Kurunegala District, in the North-Western Province, containing in extent 5 acres and 15 perches, and shown as lot 35A in preliminary plan 1,403 and in the annexed diagram, was made to John Murray Davies, Special Officer appointed under section 28 of the said Ordinances, within the period of three months from the date specified in the said notice, such land would be declared the property of the Crown, and dealt with on account of the Crown (*vide* Notice No. 4,976):

And whereas Karunapatirennelage Endis Appuhamy made claim thereto, and I, John Murray Davies, Special Officer appointed under section 28 of the said Ordinances, made due inquiry into such claim, and whereas the said claimant and I, with the consent of His Excellency the Governor, came to an agreement in writing dated the 11th day of February, 1914, concerning the said land, under section 4, sub-section (1), of the said Ordinances, whereby it was agreed that the said claimant should be declared the purchaser of the said land upon payment, on or before the 11th day of May, 1914, to the Government Agent at Kurunegala, or to the Treasury Officer at Chilaw, or to the Settlement Officer, of a sum of Rupees One hundred only (Rs. 100), as the purchase amount of the said land, and whereas the said amount has been duly paid by the said claimant, he is hereby, in pursuance of the agreement aforementioned, declared to be the purchaser of the said land, as more fully described herein below.

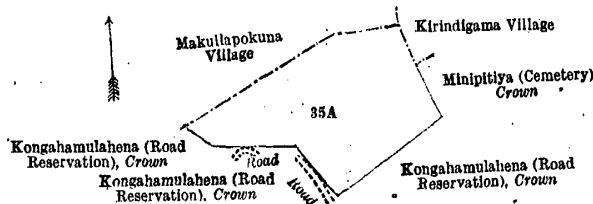
Description of the Land referred to.

The following lot situated in the village of Ihala Kinyama, in the Kinyama korale of the Katugampola hatpattu of the Kurunegala District, in the North-Western Province, as described in the annexed diagram:—

Preliminary plan 1,403.

Lot.	Name of Land.	Extent, A. R. P.
35A	Kongahamulahena	5 0 15

and bounded as follows: on the north by the village limit of Makullapokuna; on the east by village limit of Kirindigama, Minipitiya (cemetery) to be declared the property of the Crown under the Waste Lands Ordinances; on the south by Kongahamulahena (road reservation) to be declared the property of the Crown under the Waste Lands Ordinances, a road, Kongahamulahena (road reservation) to be declared the property of the Crown under the Waste Lands Ordinances, a road, Kongahamulahena (road reservation) to be declared the property of the Crown under the Waste Lands Ordinances; on the west by the village limit of Makullapokuna.



Surveyor-General's Office,
Colombo, August 25, 1916.

Scale of 8 Chains to an Inch.

G. K. THORNHILL,
for Surveyor-General.

J. M. DAVIES,
Special Officer.

October 21, 1916.

Kurunegala S. O. No. 1,506.**Order under Section 4, Sub-section (1), of "The Waste Lands Ordinances of 1897, 1899, 1900, and 1903."**

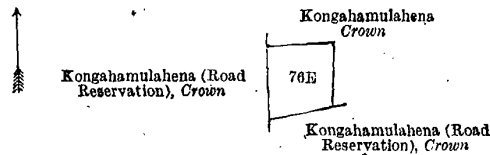
In the matter of the land commonly called or known as Kongahamulahena, situate in the village of Ihalakiniyama, in the Kinyama korale of the Katugampola hatpattu of the Kurunegala District, in the North-Western Province, and of "The Waste Lands Ordinances of 1897, 1899, 1900, and 1903."

WHEREAS in pursuance of section 1 of the said Ordinances it was duly declared and notified on the 15th day of August, 1913, that if no claim to the land commonly called or known as Kongahamulahena, situate in the village of Ihala Kinyama, in the Kinyama korale of the Katugampola hatpattu of the Kurunegala District, in the North-Western Province, containing in extent 1 acre and 6 perches and shown as lot 76E in preliminary plan 1,403, and in the annexed diagram, was made to John Murray Davies, Special Officer appointed under section 28 of the said Ordinances, within the period of three months from the date specified in the said notice, such land would be declared the property of the Crown, and dealt with on account of the Crown (*vide* Notice No. 4,976):

And whereas Uduma Lebbelage Loku Casi Lebbe made claim thereto, and I, John Murray Davies, Special Officer appointed under section 28 of the said Ordinances, made due inquiry into such claim, and whereas the said claimant and I, with the consent of His Excellency the Governor, came to an agreement in writing dated the 11th day of February, 1914, concerning the said land, under section 4, sub-section (1), of the said Ordinances, whereby it was agreed that the said claimant should be declared the purchaser of the said land upon payment, on or before the 11th day of May, 1914, of a sum of Rupees Sixteen only (Rs. 16), as the purchase amount of the said land, and whereas the said amount has been paid by the said claimant, he is hereby, in pursuance of the agreement aforementioned, declared to be the purchaser of the said land, as more fully described herein below.

Description of the Land referred to.

The land commonly called or known as Kongahamulahena, situated in the village of Ihala Kinyama of the Kinyama korale of the Katugampola hatpattu of the Kurunegala District, in the North-Western Province, containing in extent 1 acre and 6 perches, and shown as lot 76E in preliminary plan 1,403 and in the annexed diagram; and bounded as follows: on the north by Kongahamulahena to be declared the property of the Crown under the Waste Lands Ordinances; on the east by Kongahamulahena to be declared the property of the Crown under the Waste Lands Ordinances; on the south and west by Kongahamulahena (road reservation) to be declared the property of the Crown under the Waste Lands Ordinances.



Surveyor-General's Office,
Colombo, August 25, 1916.

Scale of 8 Chains to an Inch.

G. K. THORNHILL,
for Surveyor-General.

J. M. DAVIES,
Special Officer.

October 21, 1916.

Kurunegala S. O. No. 1,507.

Order under Section 4, Sub-section (1), of "The Waste Lands Ordinances of 1897, 1899, 1900, and 1903."

In the matter of the land commonly called or known as Pahalawelahena, situate in the village of Pahala Rambepitiya, in the Kinyama korale of the Katugampola hatpattu of the Kurunegala District, in the North-Western Province, and of "The Waste Lands Ordinances of 1897, 1899, 1900, and 1903."

WHEREAS in pursuance of section 1 of the said Ordinances it was duly declared and notified on the 26th day of June, 1914, that if no claim to the land commonly called or known as Pahalawelahena, situate in the village of Pahala Rambepitiya, in the Kinyama korale of the Katugampola hatpattu of the Kurunegala District, in the North-Western Province, containing in extent 5 acres and 2 perches, and shown as lot 10 in preliminary plan 1,416 and in the annexed diagram, was made to John Murray Davies, Special Officer appointed under section 28 of the said Ordinances, within the period of three months from the date specified in the said notice, such land would be declared the property of the Crown, and dealt with on account of the Crown (*vide* Notice No. 5,240):

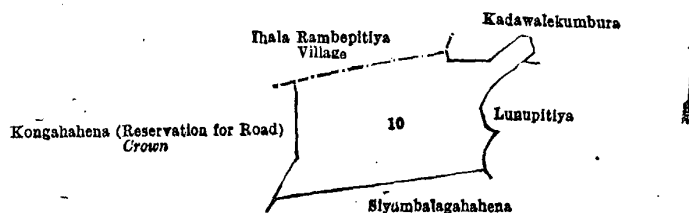
And whereas Warnakula Aditta Sembukuttige Moises Jansz made claim thereto, and I, John Murray Davies, Special Officer appointed under section 28 of the said Ordinances, made due inquiry into such claim, and whereas the said claimant and I, with the consent of His Excellency the Governor, came to an agreement in writing dated the 9th day of December, 1914, concerning the said land, under section 4, sub-section (1), of the said Ordinances, whereby it was agreed that the said claimant should be declared the purchaser of the said land upon payment, on or before the 9th day of March, 1915, to the Government Agent at Kurunegala, or to the Treasury Officer at Chilaw, or to the Settlement Officer, of a sum of Rupees One hundred only (Rs. 100), as the purchase amount of the said land, and whereas the said amount has been duly paid by the said claimant, he is hereby, in pursuance of the agreement afore-mentioned, declared to be the purchaser of the said land, as more fully described herein below.

Description of the Land referred to.

The following lot situated in the village of Pahala Rambepitiya, in the Kinyama korale of the Katugampola hatpattu of the Kurunegala District, in the North-Western Province, as described in the annexed diagram:—

Lot.	Name of Land.	Extent, A. R. P.
10	Pahalawelahena	5 0 2

and bounded as follows: on the north by the village limit of Ihala Rambepitiya, Kadawalekumbura claimed by Weerakoon Mudiyansele Ukkurula, Vedarala; on the east by Lunupitiya claimed by Weerakoon Mudiyansele Bandappu and others; on the south by Siyambalagahahena sold to Yapahamillage Davith Sinno Appuhamy and others under the Waste Lands Ordinances; on the west by Kongahahena (reservation for road) to be declared the property of Crown under the Waste Lands Ordinances.



Surveyor-General's Office,
Colombo, July 17, 1916.

Scale of 8 Chains to an Inch.

G. K. THORNHILL,
for Surveyor-General.

J. M. DAVIES,
Special Officer.

September 12, 1916.

Kurunegala S. O. No. 1,508.

Order under Section 4, Sub-section (1), of "The Waste Lands Ordinances of 1897, 1899, 1900, and 1903."

In the matter of the land commonly called or known as Kongahamulahena, situate in the village of Ihala Kinyama, in the Kinyama korale of the Katugampola hatpattu of the Kurunegala District, in the North-Western Province, and of "The Waste Lands Ordinances of 1897, 1899, 1900, and 1903."

WHEREAS in pursuance of section 1 of the said Ordinances it was duly declared and notified on the 15th day of August, 1913, that if no claim to the land commonly called or known as Kongahamulahena, situate in the village of Ihala Kinyama, in the Kinyama korale of the Katugampola hatpattu of the Kurunegala District, in the North-Western Province, containing in extent 4 acres 3 roods and 14 perches, and shown as lot 76A in preliminary plan 1,403 and in the annexed diagram, was made to John Murray Davies, Special Officer appointed under section 28 of the said Ordinances, within the period of three months from the date specified in the said notice, such land would be declared the property of the Crown, and dealt with on account of the Crown (*vide* Notice No. 4,976):

And whereas Ratnayaka Mudiyansele Uku Banda, Vel-Vidane, made claim thereto, and I, John Murray Davies, Special Officer appointed under section 28 of the said Ordinances, made due inquiry into such claim, and whereas the said claimant and I, with the consent of His Excellency the Governor, came to an agreement in writing dated the 11th day of February, 1914, concerning the said land, under section 4, sub-section (1), of the said Ordinances, whereby it was agreed that the said claimant should be declared the purchaser of the said land upon payment, on or before the 11th day of May, 1914, to the Government Agent at Kurunegala, or to the Treasury Officer at Chilaw, or to the Settlement Officer, of a sum of Rupees Eighty only (Rs. 80), as the purchase amount of the said land, and whereas the said amount has been duly paid by the said claimant, he is hereby, in pursuance of the agreement afore-mentioned, declared to be the purchaser of the said land, as more fully described hereinafter below.

Description of the Land referred to.

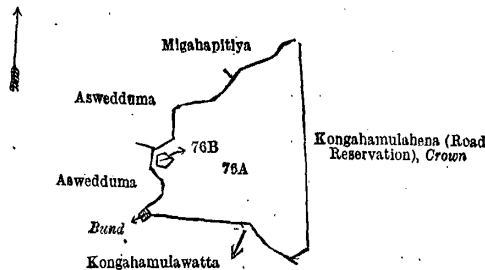
The following lot situated in the village of Ihala Kinyama, in the Kinyama korale of the Katugampola hatpattu of the Kurunegala District, in the North-Western Province, as described in the annexed diagram :—

Lot.	Name of Land.	Extent, A. R. P.
76A	Kongahamulahena	4 3 14

and bounded as follows : on the north by Aswedduma claimed by Menik Etana and others, Migahapitiya claimed by Arachchillage Pinhamy and another ; on the east by Kongahamulahena (road reservation) to be declared the property of the Crown under the Waste Lands Ordinances ; on the south by Kongahamulahena (road reservation) to be declared the property of the Crown under the Waste Lands Ordinances, Kongahamulawatta claimed by R. M. Appuhamy and others ; on the west by a bund, Aswedduma claimed by S. Mudalihamy and others.

NOTE.—The following lot lying within the above boundaries is excluded from this order, and its extent of 4 perches is not included in the acreage of 4 acres 3 roods and 14 perches given above :—

Lot.	Name of Land.	Extent, A. R. P.
76B	Kongahamulakamata	0 0 4



Surveyor-General's Office,
Colombo, August 25, 1916.

Scale of 8 Chains to an Inch.

G. K. THORNHILL,
for Surveyor-General.

October 21, 1916. J. M. DAVIES,
Special Officer.

Kurunegala S. O. No. 1,509.

Order under Section 4, Sub-section (1), of "The Waste Lands Ordinances of 1897, 1899, 1900, and 1903."

In the matter of the land commonly called or known as Godakanduwakele, situate in the village of Ihala Kinyama, in the Kinyama korale of the Katugampola hatpattu of the Kurunegala District, in the North-Western Province, and of "The Waste Lands Ordinances of 1897, 1899, 1900, and 1903."

WHEREAS in pursuance of section 1 of the said Ordinances it was duly declared and notified on the 15th day of August, 1913, that if no claim to the land commonly called or known as Godakanduwakele, situate in the village of Ihala Kinyama, in the Kinyama korale of the Katugampola hatpattu of the Kurunegala District, in the North-Western Province, containing in extent 3 acres and 13 perches, and shown as lot 75L in preliminary plan 1,403 and in the annexed diagram, was made to John Murray Davies, Special Officer appointed under section 28 of the said Ordinances, within the period of three months from the date specified in the said notice, such land would be declared the property of the Crown, and dealt with on account of the Crown (*vide* Notice No. 4,976) :

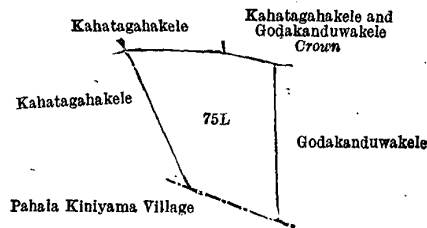
And whereas Arachchillage Kirihamy made claim thereto, and I, John Murray Davies, Special Officer appointed under section 28 of the said Ordinances, made due inquiry into such claim, and whereas the said claimant and I, with the consent of His Excellency the Governor, came to an agreement in writing dated the 11th day of February, 1914, concerning the said land, under section 4, sub-section (1), of the said Ordinances, whereby it was agreed that the said claimant should be declared the purchaser of the said land upon payment, on or before the 11th day of May, 1914, of a sum of Rupees Forty-eight only (Rs. 48), as the purchase amount of the said land, and whereas the said amount has been paid by the said claimant, he is hereby, in pursuance of the agreement afore-mentioned, declared to be the purchaser of the said land, as more fully described herein below.

Description of the Land referred to.

The following lot situated in the village of Ihala Kinyama, in the Kinyama korale of the Katugampola hatpattu of the Kurunegala District, in the North-Western Province, as described in the annexed diagram :—

Lot.	Name of Land.	Extent, A. R. P.
75L	Godakanduwakele	3 0 13

and bounded as follows : on the north by Kahatagahakele sold to Ratnayaka Mudiyansele Mudalihamy, ex-Vel-Vidane, under the Waste Lands Ordinances, Kahatagahakele and Godakanduwakele to be declared the property of the Crown under the Waste Lands Ordinances ; on the east by Godakanduwakele sold to Ratnayaka Mudiyansele Appuhamy, Gan-Arachchi, under the Waste Lands Ordinances ; on the south by the village limit of Pahala Kinyama ; on the west by Kahatagahakele (private).



Surveyor-General's Office,
Colombo, August 25, 1916.

Scale of 8 Chains to an Inch.

G. K. THORNHILL,
for Surveyor-General.

October 21, 1916.

J. M. DAVIES,
Special Officer.

Kurunegala S. O. No. 1,510.

Order under Section 4, Sub-section (1), of "The Waste Lands Ordinances of 1897, 1899, 1900, and 1903."

In the matter of the land commonly called or known as Siyambalagahamulahena, situate in the village of Ihala Kinyama, in the Kinyama korale of the Katugampola hatpattu of the Kurunegala District, in the North-Western Province, and of "The Waste Lands Ordinances of 1897, 1899, 1900, and 1903."

WHEREAS in pursuance of section 1 of the said Ordinances it was duly declared and notified on the 15th day of August, 1913, that if no claim to the land commonly called or known as Siyambalagahamulahena, situate in the village of Ihala Kinyama, in the Kinyama korale of the Katugampola hatpattu of the Kurunegala District, in the North-Western Province, containing in extent 5 acres and 14 perches, and shown as lot 108E in preliminary plan 1,403 and in the annexed diagram, was made to John Murray Davies, Special Officer appointed under section 28 of the said Ordinances, within the period of three months from the date specified in the said notice, such land would be declared the property of the Crown, and dealt with on account of the Crown (*vide* Notice No. 4,976):

And whereas Korallage Kirihamy made claim thereto, and I, John Murray Davies, Special Officer appointed under section 28 of the said Ordinances, made due inquiry into such claim, and whereas the said claimant and I, with the consent of His Excellency the Governor, came to an agreement in writing dated the 11th day of February, 1914, concerning the said land, under section 4, sub-section (1), of the said Ordinances, whereby it was agreed that the said claimant should be declared the purchaser of the said land upon payment, on or before the 11th day of May, 1914, of a sum of Rupees Eighty only (Rs. 80), as the purchase amount of the said land, and whereas the said amount has been paid by the said claimant, he is hereby, in pursuance of the agreement afore-mentioned, declared to be the purchaser of the said land, as more fully described herein below.

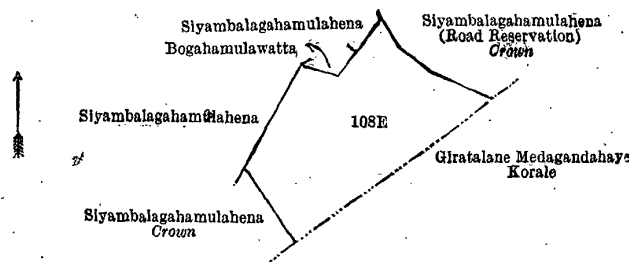
Description of the Land referred to.

The following lot situated in the village of Ihala Kinyama, in the Kinyama korale of the Katugampola hatpattu of the Kurunegala District, in the North-Western Province, as described in the annexed diagram:—

Preliminary plan 1,403.

Lot.	Name of Land.	Extent, A. R. P.
108E	Siyambalagahamulahena	5 0 14

and bounded as follows: on the north by Bogahamulawatta claimed by Bandappu and another, Siyambalagahamulahena sold to Korallage Mudalihamy under the Waste Lands Ordinances, Siyambalagahamulahena (road reservation) to be declared the property of the Crown under the Waste Lands Ordinances; on the east and south by the boundary of Giratalane Medagandahaye korale; on the west by Siyambalagahamulahena to be declared the property of the Crown under the Waste Lands Ordinances, Siyambalagahamulahena sold to Korallage Mudalihamy under the Waste Lands Ordinances



Surveyor-General's Office,
Colombo, August 25, 1916.

Scale of 8 Chains to an Inch.

G. K. THORNHILL,
for Surveyor-General.

October 21, 1916.

J. M. DAVIES,
Special Officer.

Kurunegala S. O. No. 1,511.

Order under Section 4, Sub-section (1), of "The Waste Lands Ordinances of 1897, 1899, 1900, and 1903."

In the matter of the land commonly called or known as Kahatagahakele, situate in the village of Ihala Kinyama, in the Kinyama korale of the Katugampola hatpattu of the Kurunegala District, in the North-Western Province, and of "The Waste Lands Ordinances of 1897, 1899, 1900, and 1903."

WHEREAS in pursuance of section 1 of the said Ordinances it was duly declared and notified on the 15th day of August, 1913, that if no claim to the land commonly called or known as Kahatagahakele, situate in the village of Ihala Kinyama, in the Kinyama korale of the Katugampola hatpattu of the Kurunegala District, in the North-Western Province, containing in extent 5 acres and 4 perches, and shown as lot 75H in preliminary plan 1,403 and in the annexed diagram, was made to John Murray Davies, Special Officer appointed under section 28 of the said Ordinances, within the period of three months from the date specified in the said notice, such land would be declared the property of the Crown, and dealt with on account of the Crown (*vide* Notice No. 4,976):

And whereas Vena Muna Mohideen Abdul Cader made claim thereto, and John Murray Davies, Special Officer appointed under section 28 of the said Ordinances, made due inquiry into such claim, and whereas the said claimant and I, with the consent of His Excellency the Governor, came to an agreement in writing dated the 11th day of February, 1914, concerning the said land, under section 4, sub-section (1), of the said Ordinances, whereby it was agreed that the said claimant should be declared along with Ibura Lebbelage Uduma Lebbe the purchaser of the said land upon payment, on or before the 11th day of May, 1914, to the Assistant Government Agent at Kurunegala, or to the Treasury Officer at Chilaw, or to the Settlement Officer, of a sum of Rupees One hundred only (Rs. 100), as the purchase amount of the said land, and whereas the said amount has been duly paid by the said claimant, he is hereby, in pursuance of the agreement aforementioned declared along with the said Ibura Lebbelage Uduma Lebbe to be the purchaser of the said land, as more fully described herein below.

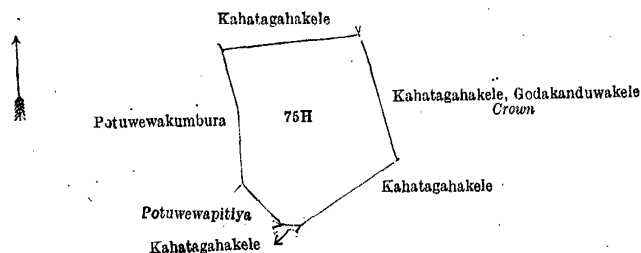
Description of the Land referred to.

The following lot situated in the village of Ihala Kinyama, in the Kinyama korale of the Katugampola hatpattu of the Kurunegala District, in the North-Western Province, as described in the annexed diagram:—

Preliminary plan 1,403.

Lot.	Name of Land.	Extent, A. R. P.
75H	Kahatagahakele	5 0 4

and bounded as follows: on the north by Kahatagahakele (private); on the east by Kahatagahakele, Godakanduwakele to be declared the property of the Crown under the Waste Lands Ordinances; on the south by Kahatagahakele sold to Ratnayaka Mudiyanselage Mudalihamy, *ex-Vel-Vidane*, under the Waste Lands Ordinances, Kahatagahakele (private), Potuwewapitiya (private); on the west by Potuwewapitiya (private), Potuwewakumbura claimed by R. M. Mudalihamy, *ex-Vidane*, and others.



Surveyor-General's Office,
Colombo, August 25 1916.

Scale of 8 Chains to an Inch.

G. K. THORNHILL,
for Surveyor-General.

J. M. DAVIES,
Special Officer.

October 21, 1916.

Kurunegala S. O. No. 1,512.

Order under Section 4, Sub-section (1), of "The Waste Lands Ordinances of 1897, 1899, 1900, and 1903," admitting Lands to be Private Property.

In the matter of the lands commonly called or known as Godakanduwakele and Gansuriyagahamulakotuwa, situate in the village of Ihala Kinyama, in the Kinyama korale of the Katugampola hatpattu of the Kurunegala District, in the North-Western Province, and of "The Waste Lands Ordinances of 1897, 1899, 1900, and 1903."

WHEREAS in pursuance of section 1 of the said Ordinances it was duly notified on the 15th day of August, 1913, that if no claim to the lands commonly called or known as Godakanduwakele and Gansuriyagahamulakotuwa, situate in the village of Ihala Kinyama, in the Kinyama korale of the Katugampola hatpattu of the Kurunegala District, in the North-Western Province, containing in extent 3 acres 1 rood and 7 perches, and shown as lots 23E and 24 in preliminary plan 1,403 as described in the annexed diagram, was made to John Murray Davies, Special Officer appointed under section 28 of the said Ordinances, within the period of three months from the date specified in such notice, such lands would be declared the property of Crown, and dealt with on account of the Crown (*vide* Notice No. 4,976):

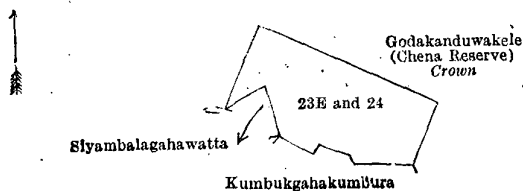
And whereas (1) Kawanna Meera Lebbe, (2) Mana Kana Isubu, (3) Gurunnehelage Sema Lebbe, (4) ditto Isma Lebbe, (5) ditto Punchi Isma Lebbe, (6) ditto Alima Nachchi, (7) Kupputambilage Ahamadu Lebbe, (8) ditto Isma Lebbe, (9) ditto Uduma Lebbe, (10) Ibura Lebbelage Uduma Lebbe, (11) ditto Pathumma Nachchiya, (12) Isa Umma, (13) Suma Tambilage Sema Lebbe, (14) Uduma Lebbelage Isa Umma made claim thereto, and I, John Murray Davies, Special Officer appointed under section 28 of the said Ordinances, made due inquiry into such claim, I, with the consent of His Excellency the Governor, do hereby admit the claim of the said claimants along with (15) Kawanna Kadisa Pulle, (16) ditto Alima Nachchi to the said lands, as more fully described herein below, under section 4, sub-section (1), of the the said Ordinances.

Description of the Lands referred to.

The following lots situated in the village of Ihala Kinyama, in the Kinyama korale of the Katugampola hatpattu of the Kurunegala District, in the North-Western Province, as described in the annexed diagram:—

Lot.	Name of Land.	Extent, A. R. P.
23E	Godakanduwakele..	3 0 3
24	Gansuriyagahamulakotuwa	0 1 4
		3 1 7

and bounded as follows: on the north and east by Godakanduwakele (chena reserve) to be declared the property of the Crown under the Waste Lands Ordinances; on the south by Kumbukgahakumbura claimed by Srema Lebbe and another, Siyambalagahawatta claimed by K. T. Tambekandu, gala claimed by Srema Lebbe; on the west by Godakanduwakele (chena reserve) to be declared the property of the Crown under the Waste Lands Ordinances.



Surveyor-General's Office,
Colombo, August 25, 1916.

Scale of 8 Chains to an Inch.

G. K. THORNHILL,
for Surveyor-General.

October 21, 1916. J. M. DAVIES,
Special Officer.

Kurunegala S. O. No. 1,513.**Order under Section 2 of "The Waste Lands Ordinances of 1897, 1899, 1900, and 1903," declaring Lands to be Crown Property.**

In the matter of the lands commonly called or known as Minipitiyanahena, Gansabhawa path, situate in the village of Galwarama, in the Udukaha korale south of the Dambadeni hatpattu of the Kurunegala District, in the North-Western Province, and of "The Waste Lands Ordinances of 1897, 1899, 1900, and 1903."

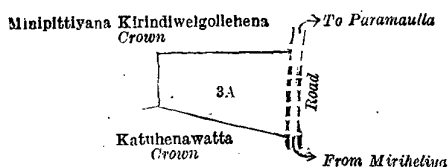
The notice required by section 1 of "The Waste Lands Ordinances of 1897, 1899, 1900, and 1903," having been duly published in manner prescribed by that section in respect of the above-named lands (*vide* Notice No. 5,557), and no claim having been made to the said lands or to any interest therein within the period of three months from the date specified in the said notice, I, Norman Albert Hampton, Special Officer appointed under section 28 of the said Ordinances, under and by virtue of the powers vested in me in that behalf by section 2 of the said Ordinances, do hereby on this 16th day of September, 1916, order and declare that the said lands, as more fully described herein below, situate in the village of Galwarama, in the Udukaha korale south of the Dambadeni hatpattu of the Kurunegala District, in the North-Western Province, and shown as lots 3A, 23½ in preliminary plan 469 and in the annexed diagrams, and containing in extent 1 acre and 23 perches, are the property of the Crown.

Description of the Lands referred to.

The following lots situated in the village of Galwarama, in the Udukaha korale south of the Dambadeni hatpattu of the Kurunegala District, in the North-Western Province, as described in the annexed diagrams:—

Lot.	Name of Land.	Extent, A. R. P.
3A	Minipitiyanahena	0 1 32

and bounded as follows: on the north by Minipittiyana Kirindiwelgollehena belonging to the Crown; on the east by the road from Paramaulla to Miriheliya; on the south by Katuhenawatta belonging to the Crown; on the west by Minipittiyana Kirindiwelgollehena belonging to the Crown.



Surveyor-General's Office,
Colombo, March 5, 1915.

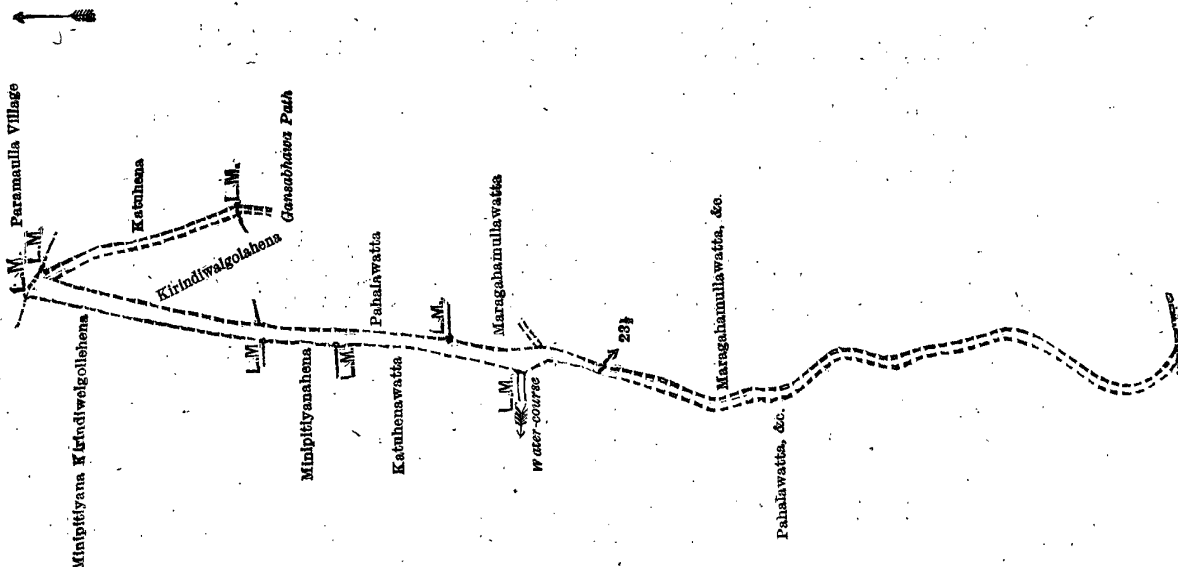
Scale of 4 Chains to an Inch.

G. K. THORNHILL,
for Surveyor-General.

II.—Preliminary plan 469.

Lot.	Name of Land.	Extent, A. R. P.
23½	Gansabhawa path	0 2 31

and bounded as follows: on the north by the village limit of Paramaulla; on the east by Katuhena claimed by Uku Ettana and others, a Gansabhawa path, Kirindiwalgolahena claimed by Mapaha Mudiyansele Punchi Banda, Police Officer, Pahalawatta claimed by Appuhamy Achilage Uku Ettana, Maragahamullawatta claimed by Uku Ettana and others, Maragahamullawatta, &c., claimed by Uku Ettana and others; on the south by the village limit of Miriheliya; on the west by Pahalawatta, &c., claimed by Uku Ettana and others, a water-course, Katuhenawatta claimed by Atukoralage Mudalihamy and others, Minipitiyanahena claimed by Mudalihamy and others, Minipittiyana Kirindiwelgollehena claimed by Jamis Perera and others.



Surveyor-General's Office,
Colombo, February 9, 1915.

Scale of 4 Chains to an Inch.

G. K. THORNHILL,
for Surveyor-General.

N. A. HAMPTON,
Special Officer.

September 16, 1916.

Kurunegala S. O. No. 1,514.

**Order under Section 2 of "The Waste Lands Ordinances of 1897, 1899, 1900, and 1903,"
declaring Lands to be Crown Property.**

In the matter of the lands commonly called or known as para (road) and Veli-ela (irrigation channel), situate in the village of Siradunna, in the Mahagalboda Egoda korale of the Hiriyala hatpattu of the Kurunegala District, in the North-Western Province, and of "The Waste Lands Ordinances of 1897, 1899, 1900, and 1903."

THE notice required by section 1 of "The Waste Lands Ordinances of 1897, 1899, 1900, and 1903," having been duly published in manner prescribed by that section in respect of the above-named lands (*vide* Notice No. 5,889), and no claim having been made to the said lands or to any interest therein within the period of three months from the date specified in the said notice, I, John Murray Davies, Special Officer appointed under section 28 of the said Ordinances, under and by virtue of the powers vested in me in that behalf by section 2 of the said Ordinances, do hereby on this 5th day of October, 1916, order and declare that the said lands, as more fully described herein below, situate in the village of Siradunna, in the Mahagalboda Egoda korale of the Hiriyala hatpattu of the Kurunegala District, in the North-Western Province, and shown as lots A 945A, W 945A, X 945A, Y 945A, G 949A, P 949B, T 950A, Z 948A, D 950A, L 949A, M 949A, O 949A, P 949C, R 949A, R 943B, G 947B, N 944B1, N 944D2, I 946B, J 946B, N 944F, T 945A, V 945A, X 945B, Q 945A, U 945A, Y 944A, H 944A, I 944A, G 946A, H 946½A, H 949A, H 945A, I 945A, J 945A, O 948A, P 948A, R 948A in preliminary plan 1,949 and in the annexed diagrams, and containing in extent 1 acre 2 roods and 2 perches, are the property of the Crown.

Description of the Lands referred to.

The following lots situated in the village of Siradunna, in the Mahagalboda Egoda korale of the Hiriyala hatpattu of the Kurunegala District, in the North-Western Province, as described in the annexed diagrams:—

I.—Preliminary plan 1,949.

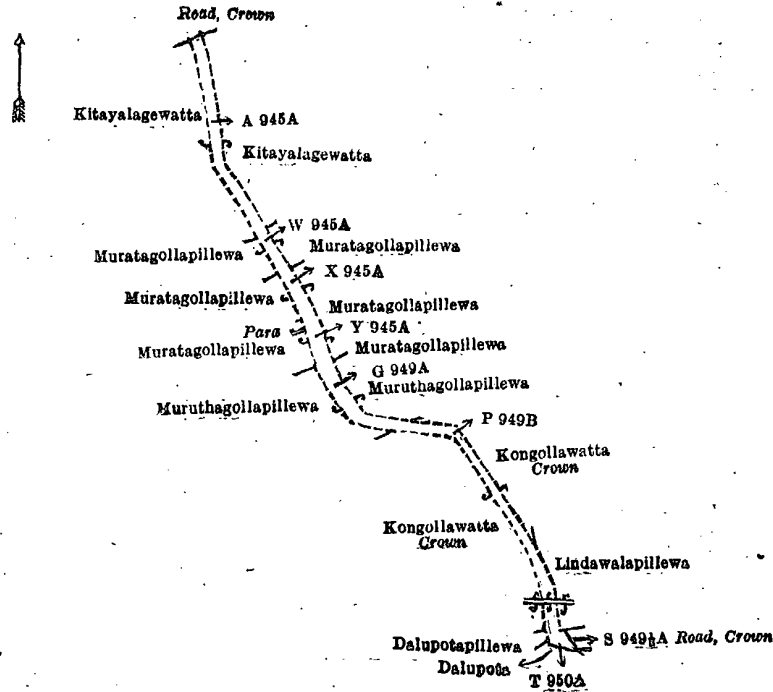
Lot.	Name of Land.	Extent, A. R. P.	Lot.	Name of Land.	Extent, A. R. P.
A 945A	Para (road)..	0 0 18	P 949B	Para (road and footpath)	0 0 13
W 945A	Do. (do.)..	0 0 3	T 950A	Do. (do.)	0 0 1
X 945A	Do. (do.)..	0 0 4			
Y 945A	Do. (road and footpath)	0 0 4			0 1 15
G 949A	Do. (do.)	0 0 12			

and bounded as follows: on the north by a road claimed by the Crown; on the east by Kitayalagewatta claimed by Tikiri Appu Naide and others, Muratagollapillewa claimed by Meniknaidelage Dingiri Appu Naide, Muratagollapillewa claimed by Pananaidelage Mudaliya Naide, Muratagollapillewa claimed by Hithami Mudiyanseleage Dingiri Amma, Murathagollapillewa claimed by H. M. Kiri Banda, Kongollawatta claimed by the Crown, Lindawalapillewa claimed by M. Dingiri Banda, a road (S 949½A) claimed by the Crown; on the south by Dalupota claimed by A. Ukku Kandi; on the west by Dalupetapillewa claimed by Kirihamillage Ukku Banda, Kongollawatta claimed by the Crown, Muruthagollapillewa claimed by H. M. Kiri Banda, Muratagollapillewa claimed by H. M. Dingiri Amma, Muratagollapillewa claimed by P. M. Mudaliya Naide, Muratagollapillewa claimed by Meniknaidelage Dingiri Appu Naide, Kitayalagewatta claimed by G. Tikiri Appu Naide and others.

[For Diagram see page 1419.]

II.—Preliminary plan 1,949.

Lot.	Name of Land.	Extent, A. R. P.	Lot.	Name of Land.	Extent, A. R. P.
Z 948A	Veli ela (irrigation channel)	0 0 2	P 949C	Veli-ela (irrigation channel)	0 0 9
D 950A	Do. (do.)	0 0 9	R 949A	Do. (do.)	0 0 4
L 949A	Do. (do.)	0 0 3			
M 949A	Do. (do.)	0 0 2			0 0 39
O 949A	Do. (do.)	0 0 10			

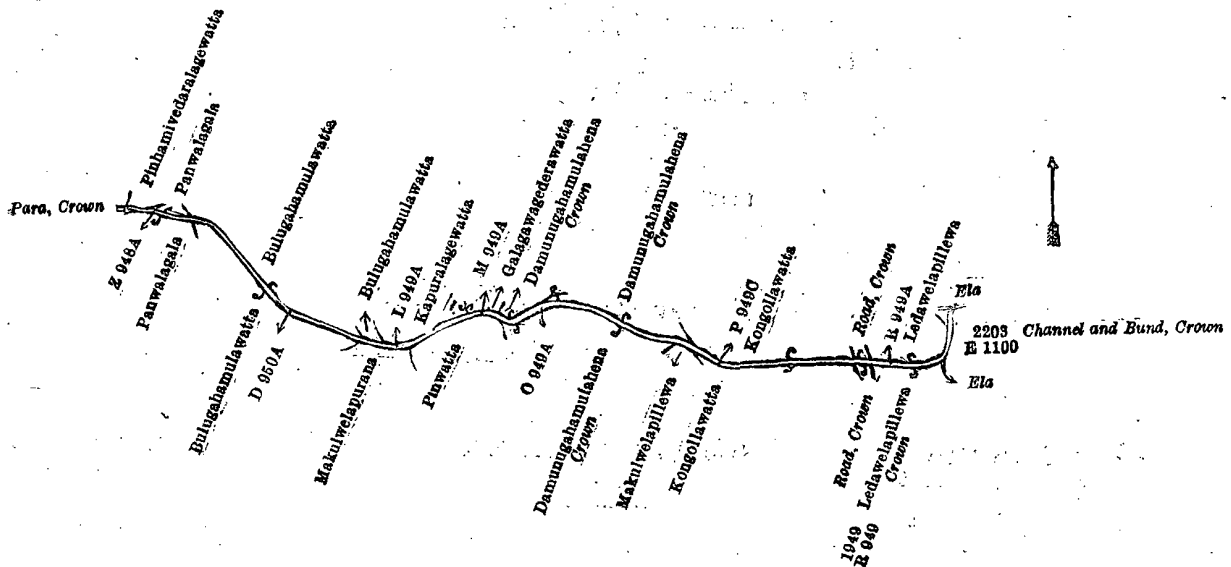


Surveyor-General's Office,
Colombo, May 17, 1915.

Scale of 4 Chains to an Inch.

G. K. THORNHILL,
for Surveyor-General.

and bounded as follows : on the north by Pinhamivedaralagewatta claimed by H. Ukku Banda, Panwalagala sold by the Crown, Bulugahamulawatta sold by the Crown, Bulugahamulawatta claimed by Ukku Bandalage Mutu Menika and others, Kapuralagewatta claimed by P. Kiri Paiya, Galagawagederawatta claimed by Kuda Henaya and others, Damunugahamulahena claimed by the Crown, Kongollawatta claimed by Immaya Mudiyansele Awusadhahamy and others, a road claimed by the Crown, Ledawelapillewa claimed by H. Dingiri Banda, an ela ; on the east by channel and bund claimed by the Crown (2203/E 1100), an ela ; on the south by Ledawelapillewa claimed by the Crown (1949/R 949), a road claimed by the Crown, Kengollawatta claimed by Immaya Mudiyansele Awusadhahamy and others, Makulwelapillewa claimed by Hittihami Mudiyansele Kalu Banda and another, Damunugahamulahena claimed by the Crown, Pinwatta claimed by the Warawala vihare, Makulwelapurana sold by the Crown, Bulugahamulawatta sold by the Crown, Panwalagala sold by the Crown ; on the west by para claimed by the Crown.



Surveyor-General's Office,
Colombo, May 17, 1915.

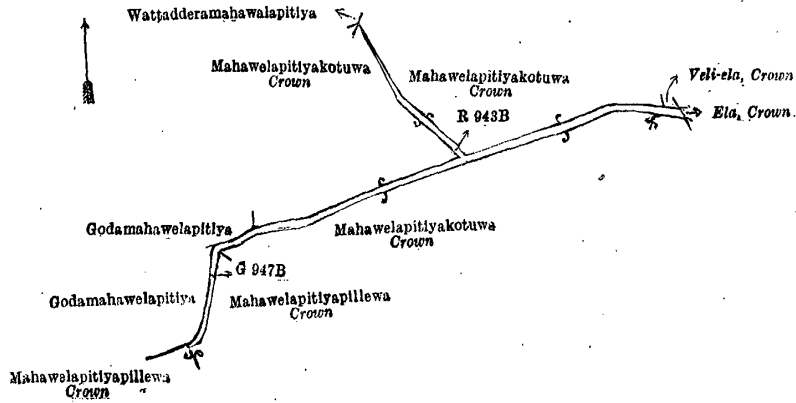
Scale of 4 Chains to an Inch.

G. K. THORNHILL,
for Surveyor-General.

III.—Preliminary plan 1,949.

Lot.	Name of Land.	Extent, A. B. P.
R 943B	Veli-ela (irrigation channel)	0 0 31
G 947B	Do. (do.)	0 0 4
		0 0 35

and bounded as follows : on the north by Godamahawalapitiya claimed by the Warawela vihare, Mahawalapitiyakotuwa claimed by the Crown, Watta-addaramahawalapitiya claimed by Aratchillage Dingiri Banda and others, Mahawalapitiyakotuwa claimed by the Crown, Veli-ela claimed by the Crown ; on the east by an ela claimed by the Crown ; on the south by Mahawalapitiyakotuwa claimed by the Crown, Mahawalapitiyapillewa claimed by the Crown ; on the west by Godamahawalapitiya claimed by Aratchillage Awusadahami.



Surveyor-General's Office,
Colombo, May 17, 1915.

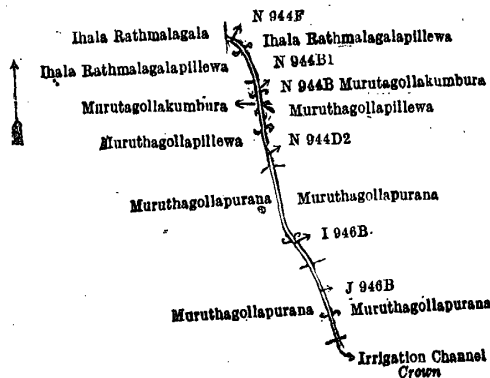
Scale of 4 Chains to an Inch.

G. K. THORNHILL,
for Surveyor-General.

IV.—Preliminary plan 1,949.

Lot.	Name of Land.	Extent, A. R. P.	Lot.	Name of Land.	Extent, A. R. P.
N 944B1	Veli-ela (irrigation channel)	0 0 1	N 944F	Veli-ela (irrigation channel)	0 0 2
N 944D2	Do. (do.)	0 0 2			
I 946B	Do. (do.)	0 0 3			0 0 11
J 946B	Do. (do.)	0 0 3			

and bounded as follows : on the north by Ihalarathmalagalapillewa claimed by D. M. Dingiri Appuhami, Murutagollakumbura (private) (N 9448), Murutagollapillewa sold by the Crown ; on the east by Murutagollapurana claimed by Hitihami Mudiyansele Dingiri Amma, Murutagollapurana claimed by Maniknadelage Dingiri Appu Naide ; on the south by an irrigation channel claimed by the Crown ; on the west by Muruthagollapurana claimed by Maniknadelage Dingiri Appu Naide, Muruthagollapurana claimed by Hitihami Mudiyansele Dingiri Amma, Muruthagollapillewa sold by the Crown, Muruthagollakumbura (private), Ihalarathmalagalapillewa claimed by D. M. Dingiri Appuhami, Ihalarathmalagala claimed by Ran Menika.



Surveyor-General's Office,
Colombo, May 17, 1915.

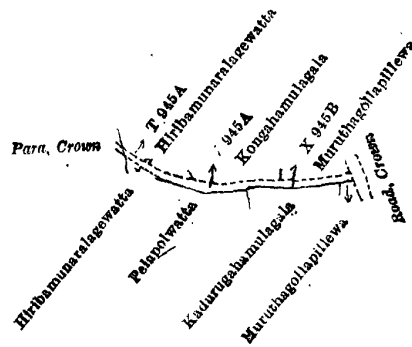
Scale of 4 Chains to an Inch.

G. K. THORNHILL,
for Surveyor-General.

V.—Preliminary plan 1,949.

Lot.	Name of Land.	Extent, A. R. P.
T 945A	Para (footpath)	0 0 3
V 945A	Do. (do.)	0 0 3
X 945B	Do. (do.)	0 0 2
		0 0 8

and bounded as follows : on the north by Hiribamunaralagewatta claimed by Kalu Banda and others, Konghamulagala sold by the Crown, Muruthagollapillewa claimed by P. N. M. Naide ; on the east by a road claimed by the Crown ; on the south by Muruthagollapillewa claimed by Dingiri Amma, Kadurugamulagala (private), Pelapolwatta claimed by Kiri Banda, Kiribamunaralagewatta claimed by Kalu Banda ; on the west by a road belonging to the Crown.



Surveyor-General's Office,
Colombo, May 17, 1915.

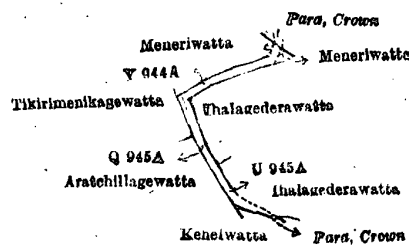
Scale of 4 Chains to an Inch.

G. K. THORNHILL,
for Surveyor-General.

VI.—Preliminary plan 1,949.

Lot.	Name of Land.	Extent, A. R. P.
Q 945A	Para (footpath)	0 0 4
U 945A	Do. (do.)	0 0 2
Y 944A	Do. (do.)	0 0 4
		0 0 10

and bounded as follows : on the north by Meneriwatta sold by the Crown ; on the east by para claimed by the Crown, Meneriwatta sold by the Crown, Ihalagedarawatta claimed by N. N. Tennekoon Mudiyansele Dingiri Appuhamy, Ihalagedarawatta claimed by H. M. Dingiri Banda and others ; on the south by para belonging to the Crown, Kehelwatta claimed by I. M. Awusadahami and others ; on the west by Aratchillagewatta claimed by Punchirala Vidanage Kalu Banda and others, Tikirimenikagewatta claimed by Punchirala Banda, Vidane, and others.



Surveyor-General's Office,
Colombo, May 17, 1915.

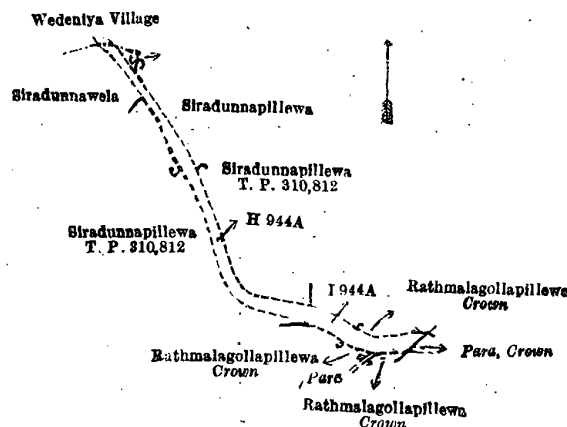
Scale of 4 Chains to an Inch.

G. K. THORNHILL,
for Surveyor-General.

VII.—Preliminary plan 1,949.

Lot.	Name of Land.	Extent, A. R. P.
H 944A	Para (road)	0 0 31
I 944A	Do. (road and footpath)	0 0 12
		0 1 3

and bounded as follows : on the north by the village limit of Wedeniya, Siradunnawela sold by the Crown, Siradunnawela sold by the Crown (T. P. 310,812), Rathmalagollapillewa claimed by the Crown ; on the east by para belonging to the Crown ; on the south by Rathmalagollapillewa claimed by the Crown, a para, Rathmalagollapillewa claimed by the Crown, Siradunnawela sold by the Crown (T. P. 310,812) ; on the west by Siradunnawela sold by the Crown (T. P. 310,812), Siradunnawela claimed by Kiri Banda and others.



Surveyor-General's Office,
Colombo, May 17, 1915.

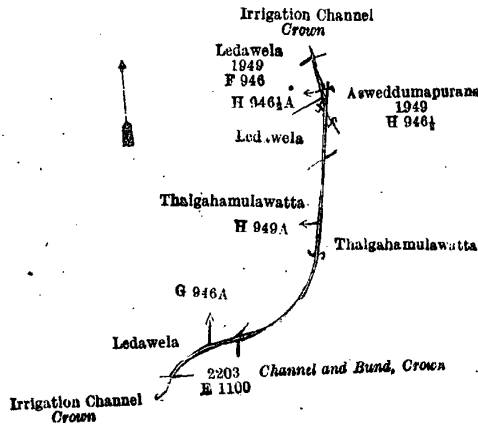
Scale of 4 Chains to an Inch.

G. K. THORNHILL,
for Surveyor-General.

VIII.—Preliminary plan 1,949.

Lot.	Name of Land.	Extent, A. R. P.
G 946A	Vale-ela (irrigation channel)	0 0 3
H 946½A	Do. (do.)	0 0 3
H 949A	Do. (do.)	0 0 7
		0 0 13

and bounded as follows: on the north by irrigation channel claimed by the Crown; on the east by Asweddumapurana (private, 1949/H 946½), Thalghamulawatta claimed by V. Kanganamalage Podinona, a channel and bund claimed by the Crown (2203/E 1100); on the south by irrigation channel claimed by the Crown; on the west by Ledawela claimed by Hunupola Awusadahami, Thalghamulawatta claimed by V. Kanganamalage Podinona, Ledawela claimed by Hunupola Awusadahami, Ledawela claimed by Ukkubandalage Kiri Banda and others (1949/F 946½).



Surveyor-General's Office,
Colombo, May 17, 1915.

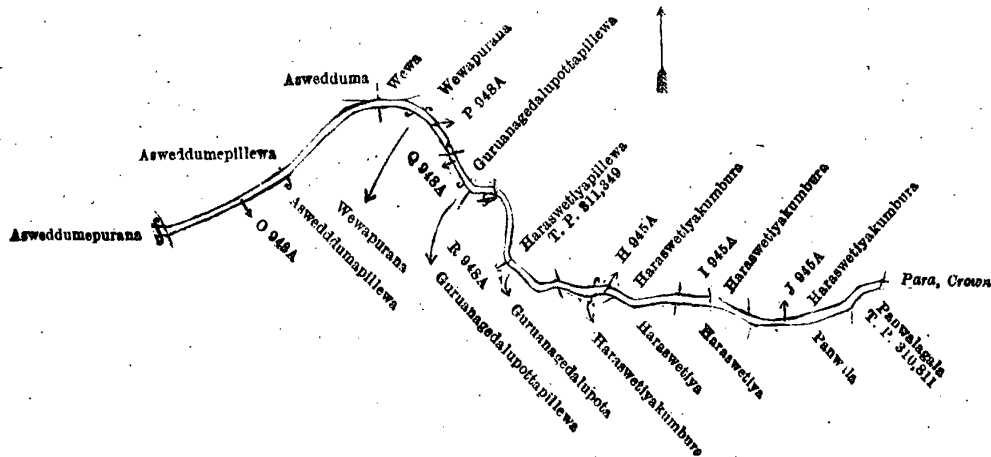
Scale of 4 Chains to an Inch.

G. K. THORNHILL,
for Surveyor-General.

IX.—Preliminary plan 1,949.

Lot.	Name of Land.	Extent, A. R. P.	Lot.	Name of Land.	Extent, A. R. P.
H 945A	Vali-ela (irrigation channel)	0 0 4	P 948A	Vali-ela (irrigation channel)	0 0 3
I 945A	Do. (do.)	0 0 3	R 948A	Do. (do.)	0 0 4
J 945A	Do. (do.)	0 0 4			
O 948A	Do. (do.)	0 0 10			0 0 28

and bounded as follows: on the north by Asweddumapillewa sold by the Crown, Aswedduma claimed by Dingiri Appuhamilage Punchi Banda and others, wewa claimed by Ukkubandalage Mutu Menika and others, Wewapurana claimed by Hittihami Mudiyansele Mutu Menika and others, Guruanagedalupottapillewa claimed by I. M. Mutu Menika and others, Haraswetiypillewa sold by the Crown (T. P. 311,349), Haraswetiypakumbura claimed by Immaya Mudiyansele Awusadahami and Kalu Banda, Haraswetiypakumbura claimed by I. M. Mutu Menika, Haraswetiypakumbura claimed by ditto and others; on the east by para claimed by the Crown; on the south by Panwalagala sold by the Crown (T. P. 310,811), Panwala claimed by M. Kawrala and others, Haraswetiypa claimed by Punchirala Aratchillage Kiri Banda, Haraswetiypa claimed by Aratchillage Mutu Menika, Haraswetiypakumbura claimed by I. M. Awusadahami and Kalu Banda, Guruanagedalupota claimed by Punchiralage Banda, Vidane, Guruanagedalupottapillewa claimed by I. M. Mutu Menika and others, Wewapurana claimed by Hittihami Mudiyansele Mutu Menika and others, Asweddumapillewa sold by the Crown; on the west by Asweddumapurana claimed by Kiribandalage Appuhami and others.



Surveyor-General's Office,
Colombo, May 17, 1915.

Scale of 4 Chains to an Inch.

G. K. THORNHILL,
for Surveyor-General.

October 5, 1916.

J. M. DAVIES,
Special Officer.

Anuradhapura S. O. No. 825.

Order under Section 2 of "The Waste Lands Ordinances of 1897, 1899, 1900, and 1903,"
declaring Lands to be Crown Property.

In the matter of the lands commonly called or known as Diwulwewekele, chena reserve, &c., situate in the village of Maha Diwulwewa, in the Alut Kadawat tulana of the Kadawat korale of the Nuwaragam palata, in the North-Central Province, and of "The Waste Lands Ordinances of 1897, 1899, 1900, and 1903."

THE notice required by section 1 of "The Waste Lands Ordinances of 1897, 1899, 1900, and 1903," having been duly published in manner prescribed by that section in respect of the above-named lands (*vide* Notice No. 5,914), and no claim having been made to the said lands or to any interest therein within the period of three months from the date specified in the said notice, I, Thomas Graham Willett, Special Officer appointed under section 2^a of the said Ordinances, under and by virtue of the powers vested in me in that behalf by section 2 of the said Ordinances, do hereby, on this 25th day of October, 1916, order and declare that the said lands, as more fully described herein below, situate in the village of Maha Diwulwewa, in the Alut Kadawat tulana of the Kadawat korale of the Nuwaragam palata, in the North-Central Province, and shown as lots 1, 1A, 1C, 1D, 1H, 1K, 1N, 1P, 1U, 1Y, 1Z, 1AA, 1AB, 1AE, 1AF, 2, 2A, 3, 4, 6, 8, 9, 10A, 11A, 14A, 15A, 19A, 19B, 22, 23, 24, 24½, 27, 27½, 29, 29B, 31A, 32, 33, 34, 36, 37, 38, 39, 40, 41, 42, 42½, 43, 43A, 43B, 44, 45, 46, 47, 48, 49, 50, 51, 52, 53, 54, 55, 56, 57, 58, 59, 60, 61, 62 in preliminary plan 634 and in the annexed diagram, and containing in extent 1,845 acres and 22 perches, are the property of the Crown.

Description of the Lands referred to.

The following lots situated in the village of Maha Diwulwewa, in the Alut Kadawat tulana of the Kadawat korale of the Nuwaragam palata, in the North-Central Province, as described in the annexed diagram:—

Preliminary plan 634.

Lot.	Name of Land.	Extent, A. R. P.	Lot.	Name of Land.	Extent, A. R. P.
1	Diwulwewekele	809 0 19	32	Minipitiyawewa (tank and bund)	4 2 17
1A	Chena reserve	104 1 24	33	Cemetery	0 1 13
1C	Bund reservation	1 0 18	34	Kodiyabendawewa (tank and bund)	15 0 33
1D	Diwulwewekele	6 1 5	36	Heennemukalana	172 0 22
1H	Bund reservation	1 2 32	37	Cart track and footpath	1 1 17
1K	Do.	1 1 27	38	Ulpathgamawewa (tank and bund)	0 3 39
1N	Do.	1 1 3	39	Stream	0 0 5
1P	Diwulwewekele	0 3 7	40	Kudawewa-ela (stream)	0 3 36
1U	Path reservation	0 0 6	41	Kandapahala-ela (stream)	0 1 35
1Y	Bund reservation	1 0 12	42	Footpath	0 2 6
1Z	Chena reserve	166 2 0	42½	Do.	0 0 2
1AA	Path reservation	0 0 4	43	Guruwagegama-ela (stream)	0 3 10
1AB	Cemetery reservation	0 2 28	43A	Do. (do.)	0 0 28
1AE	Bund reservation	1 0 8	43B	Do. (part of T. P. 156,366)	0 0 5
1AF	Diwulwewekele	3 2 27	44	Galkandegamawewa (tank and bund)	0 2 3
2	Dhickgalamukalana	341 1 5	45	Footpath	0 0 10
2A	Do. (bund reservation)	0 1 8	46	Do.	0 1 4
3	Diulgaskadawewa (tank and bund)	13 1 4	47	Gravel road	2 2 0
6	Palukandewewa (do.)	15 2 1	48	Kidagalagamawewa (tank and bund)	1 0 32
8	Mahadiulwewa (do.)	137 1 10	49	Cart track	1 1 14
9	Kirimetiawewa (do.)	15 3 18	50	Kidagalagama-ela (stream)	0 2 7
10A	Pansalahena	0 0 13	51	Cart track	0 2 10
11A	Pansalakumburewedibima	0 0 6	52	Do.	0 3 23
14A	Road reservation	0 1 5	53	Palukande-ela (stream)	0 1 7
15A	Do.	0 1 18	54	Cart track	0 1 7
19A	Ela reservation	0 0 30	55	Horrowa-ela (stream)	0 0 10
19B	Road reservation	0 0 13	56	Gravel road	3 2 13
22	Circuit bungalow and premises	0 0 27	57	Pahalawewa (tank and bund)	2 0 25
23	School and garden	0 2 37	58	Horrowa-ela (stream)	0 0 18
24	Tisbamba	3 1 17	59	Do. (do.)	0 0 4
24½	Bund reservation	0 3 31	60	Footpath	0 0 36
27	Hisbima (open land)	1 2 22	61	Wan-ela (stream)	0 1 20
27½	Bund reservation	1 0 5	62	Footpath	0 0 3
29	Tisbamba	0 2 9			
29B	Path reservation	0 0 6			
31A	Bund reservation	0 1 3			1,845 0 22

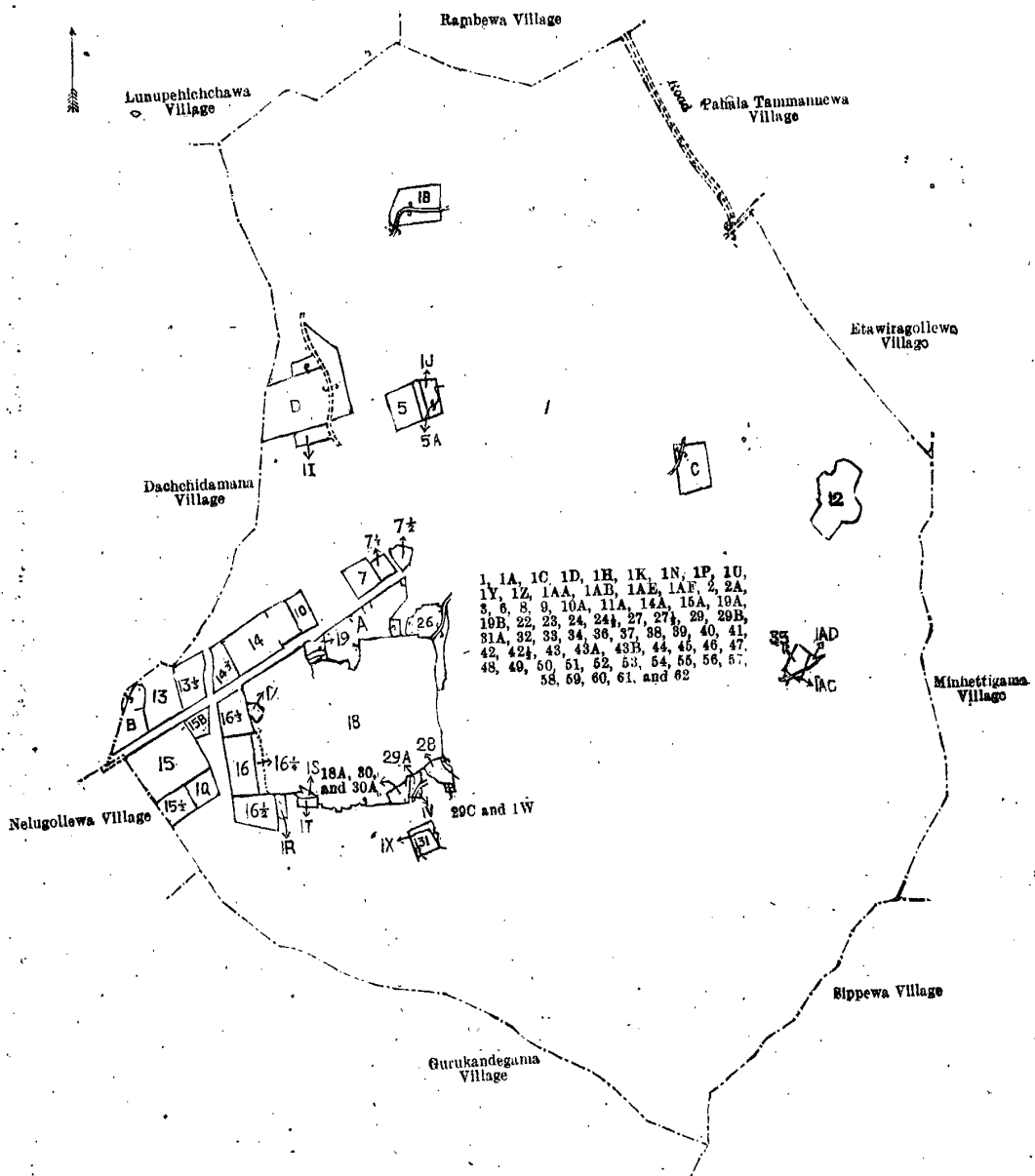
and bounded as follows: on the north by the village limit of Lunupehichchawa, the village limit of Rambewa; on the east by the village limit of Pahala Tammannawa (a road), the village limit of Etawiragollewa, the village limit of Minihettigama; on the south by the village limit of Sippewa, the village limit of Gurukandegama; on the west by the village limit of Nelugollewa, the village limit of Dachchidamana.

NOTE.—The following lots lying within the above boundaries are excluded from this order, and their aggregate acreage of 242 acres is not included in the acreage of 1,845 acres and 22 perches given above:—

Preliminary plan 634.

Lot.	Name of Land.	Extent, A. R. P.	Lot.	Name of Land.	Extent, A. R. P.
1B	Diwulwewekele	5 2 23	5	Palukandewewela (T. P. 189,028)	3 2 27
1J	Do.	1 3 34	5A	Palukandewewela	0 3 5
1I	Do.	2 0 20	7	T. P. 292,204	3 3 23
1Q	Do.	2 3 14	7½	T. P. 292,206	1 2 10
1R	Do.	0 2 35	7¾	Accaraidama	1 3 10
1S	Part of T. P. 145,088	0 1 19	12	Pansalawatta	8 1 18
1T	Diwulwewekele	0 2 28	13	Akkaraidama	6 2 14
1V	Do.	0 1 6	13½	T. P. 284,351	4 2 21
1W	Do.	0 1 5	14	T. Ps. 239,721 and 263,151	11 0 18
1X	Part of T. P. 239,662	0 2 19	14½	T. P. 269,965	2 3 34
1AC	Diwulwewekele	0 0 15	15	T. P. 239,722	12 3 20
1AD	Do.	0 0 23	15B	Akkarahena	1 2 30
1O	Do.	2 3 17	15½	Akkaraidama	2 3 30

Lot.	Name of Land.	Extent, A. R. P.	Lot.	Name of Land.	Extent, A. R. P.
16	Pahala-akkarabima	5 2 20	A 20 $\frac{1}{2}$	T. P. 284,350	0 1 38
16 $\frac{1}{2}$	Do.	4 2 2	A 20 $\frac{1}{2}$	T. P. 292,207	3 3 1
16 $\frac{1}{2}$	Akkaraidama (T. P. 295,683)	1 0 3	A 21	Kadawatta	0 0 20
16 $\frac{1}{2}$	T. Ps. 269,966, 269,967, and 269,968	4 1 35	A 25	Siyambalagahahena	0 2 12
17	Palugahahena	0 2 34	B 13 $\frac{1}{2}$	T. P. 239,669 and part of T. P. 239,643	4 3 17
18	Puranawella (parts of T. Ps. 145,088, 157,331, and 229,283)	89 0 30	B 13 $\frac{1}{2}$	T. P. 239,643 (part)	0 0 30
19	Parts of T. Ps. 229,283 and 145,088	1 2 11	C 1L	Part of T. P. 156,366	1 1 0
26	Gangoda	4 3 37	C 1M	Part of T. P. 156,366	0 0 19
28	Do.	1 1 14	C 2B	Dhickgalamukalana (part of T. P. 156,366)	0 0 5
29A	Tisbamba	0 3 8	C 10	Part of T. P. 156,366	2 1 16
18A	Puranawella	0 0 7	C 11	Do.	1 3 28
30	Part of T. P. 157,331	0 3 24	D 1E	Diwulwewekele	1 0 29
30A	Akkarawattewedibima	0 0 32	D 1F	Path reservation	0 0 5
29C	Tisbamba	0 0 30	D 1G	Part of T. P. 247,109	2 2 33
31	Part of T. P. 239,662	1 3 13	D 4	Parts of T. Ps. 247,109, 247,110, 247,111	15 0 11
35	Pansalehena	1 3 16			
A 20	T. Ps. 232,712 and 215,321	3 1 36			
A 20 $\frac{1}{2}$	Akkarawedibima	0 0 10			
A 20 $\frac{1}{2}$	T. P. 284,349	3 0 15			
					242 0 0



Surveyor-General's Office,
Colombo, November 10, 1915.

Scale of 32 Chains to an Inch.

G. K. THORNHILL,
for Acting Surveyor-General.

October 25, 1916.

T. G. WILLETT,
Special Officer.

Anuradhapura S. O. No. 826.

Order under Section 2 of "The Waste Lands Ordinances of 1897, 1899, 1900, and 1903,"
declaring Lands to be Crown Property.

In the matter of the lands commonly called or known as Karapikkadahenyaya, Kodawela-ela, &c., situate in the village of Karapikkada, in the Alut Kadawat tulana of the Kadawat korale of the Nuwaragam palata, in the North-Central Province, and of "The Waste Lands Ordinances of 1897, 1899, 1900, and 1903."

The notice required by section 1 of "The Waste Lands Ordinances of 1897, 1899, 1900, and 1903," having been duly published in manner prescribed by that section in respect of the above-named lands (*vide* Notice No. 5,919), and no claim having been made to the said lands or to any interest therein within the period of three months from the date specified in the said notice, I, Thomas Graham Willett, Special Officer appointed under section 28 of the said Ordinances, under and by virtue of the powers vested in me in that behalf by section 2 of the said Ordinances, do hereby on this 2nd day of November, 1916, order and declare that the said lands, as more fully described herein below, situate in the village of Karapikkada, in the Alut Kadawat tulana of the Kadawat korale of the Nuwaragam palata, in the North-Central Province, and shown as lots 1, 1A, 1B, 1C, 1F, 1G, 1H, 1K, 1L, 1M, 1O, 1P, 1Q, 1R, 1S, 1T, 1U, 1V, 1W, 2, 4, 5, 7, 8, 9, 10, 11A, 11B, 13A, 13B, 14, 15, 16A, 19, 21, 22A, 22B, 23, 24, 25, 26, 27, 28, 29, 30, 31, 32, 33, 34, 35, 36, 37, 38, 39, 39½, 40, 41, 42, 43, 44, 45, 46, 47, 48, 49, 50, 51, 52, 53, 54, 55, 56, 57, in preliminary plan 643 and in the annexed diagram, and containing in extent 954 acres and 12 perches, are the property of the Crown.

Description of the Lands referred to.

The following lots situated in the village of Karapikkada, in the Alut Kadawat tulana of the Kadawat korale of the Nuwaragam palata, in the North-Central Province, as described in the annexed diagram:—

Preliminary plan 643.				Preliminary plan 643.				
Lot.	Name of Land.	Extent, A. R. P.	Lot.	Name of Land.	Extent, A. R. P.	Lot.	Name of Land.	Extent, A. R. P.
1	Karapikkadahenyaya	306 1 33	23	Nugagahahena	3 0 7			
1A	Do. (chena reserve)	61 3 12	24	Tisbamba	2 0 8			
1B	Do. (tank bund reservation)	0 3 6	25	Bund reservation	0 0 22			
1C	Do. (do.)	0 2 6	26	Do.	0 3 20			
1F	Do. (reservation for ela)	0 2 32	27	Kudawewa (tank and bund)	22 3 36			
1G	Do.	4 0 32	28	Heennemukalana	48 0 26			
1H	Do. (tank bund reservation)	2 0 2	29	Weragasawewa (tank and bund)	0 2 19			
1K	Do.	0 0 35	30	Stream	0 1 30			
1L	Do.	0 0 22	31	Footpath	0 0 27			
1M	Do.	0 1 8	32	Stream	0 0 22			
1O	Do.	63 2 7	33	Wan-ela (stream) (portion falls within T. P. 179,337)	0 2 33			
1P	Do. (chena reserve)	102 2 16	34	Horowu-ela (stream)	0 2 38			
1Q	Do. (cemetery)	0 2 2	35	Do. (do.)	0 0 20			
1R	Do. (cemetery path reservation)	0 0 24	36	Footpath	0 0 2			
1S	Do.	2 2 12	37	Stream	0 2 18			
1T	Do. (tank bund reservation)	0 0 19	38	Do.	0 1 20			
1U	Do. (do.)	0 1 38	39	Cart track (path)	0 3 19			
1V	Do. (reservation for ela)	0 2 37	39½	Do.	0 1 19			
1W	Kodawela-ela	0 0 23	40	Wan-ela (stream)	1 1 37			
2	Kudasiyambalagasawewa (tank and bund)	2 0 25	41	Akirikande-ela	0 1 29			
4	Karapikkada tank (tank and bund)	201 1 29	42	Minor road	1 0 18			
5	Bund reservation	1 0 32	43	Do.	1 3 30			
7	Ratmalwetiya tank (tank and bund)	18 1 37	44	Stream	0 2 16			
8	Kooratiyawewewa (do.)	15 3 28	45	Wan-ela (stream)	0 0 37			
9	Kooratiyawemukalana	61 1 0	46	Footpath	0 0 11			
10	Teruwemukalana	8 0 21	47	Stream	0 0 17			
11A	Encroachment by owners of T. P. 197,366	1 0 20	48	Do.	0 0 24			
11B	Tank bund reservation	0 1 39	49	Do.	0 0 16			
13A	Encroachment	0 1 14	50	Do.	0 0 13			
13B	Do.	0 1 20	51	Do.	0 0 18			
14	Bund reservation	1 1 19	52	Do.	0 0 12			
15	Tisbamba	0 1 39	53	Do.	0 0 23			
16A	Part of Tisbamba	0 0 31	54	Do.	0 0 10			
19	Pinhamigehena	2 1 26	55	Paluwewa (abandoned tank and bund)	0 3 22			
21	Ambagahahena	0 0 19	56	Stream	0 0 19			
22A	Timbirigahahena (encroachment by owner of T. P. 179,337)	0 1 6	57	Do.	0 0 18			
22B	Do. (do.)	0 0 5						954 0 12

and bounded as follows: on the north by the village limit of Issenbessawewa, the village limit of Nelugollewa, the village limit of Gurukandegama; on the east by the village limit of Lenogama; on the south by the village limit of Nekatikonollewa, the village limit of Medawachchiya; on the west by the village limit of Akirikanda.

NOTE.—The following lots lying within the above boundaries are excluded from this order, and their aggregate acreage of 173 acres 1 rood and 12 perches is not included in the acreage of 954 acres and 12 perches given above —

Preliminary plan 643.				Preliminary plan 643.				
Lot.	Name of Land.	Extent, A. R. P.	Lot.	Name of Land.	Extent, A. R. P.	Lot.	Name of Land.	Extent, A. R. P.
1D	Karapikkadahenyaya (part of T. P. 197,366)	0 0 16	17	Kotuwela (part of T. P. 170,050)	16 3 38			
1E	Karapikkadahenyaya	3 0 23	18	Mahawela (part of T. P. 170,050)	33 3 37			
1I	Do.	2 0 7	18½	Kumbukgahakumbura	2 1 18			
1J	Do.	2 0 10	20	Kudawela	10 2 6			
1N	Do.	1 0 6	31½	Footpath	0 0 6			
3	Kudasiyambalagasawewewa	1 3 25	A 21A	Part of T. P. 179,337	0 0 18			
6	Ratmalwetiyeakumbura	3 0 13	A 22	Timbirigahahena (part of T. P. 179,337)	0 3 8			
11	Part of T. P. 197,366	11 0 31	A 23A	Nugagahahena (part of T. P. 179,337)	0 0 7			
12	Kotuwela (parts of T. Ps. 170,050, 266,204, and 214,078)	54 2 12	A 24A	Part of T. P. 179,337	0 0 4			
13	Part of T. Ps. 266,204 and 170,050	23 0 1	41½	Akirikande-ela (stream)	0 1 17			
16	Gangoda	5 3 29						173 1 12

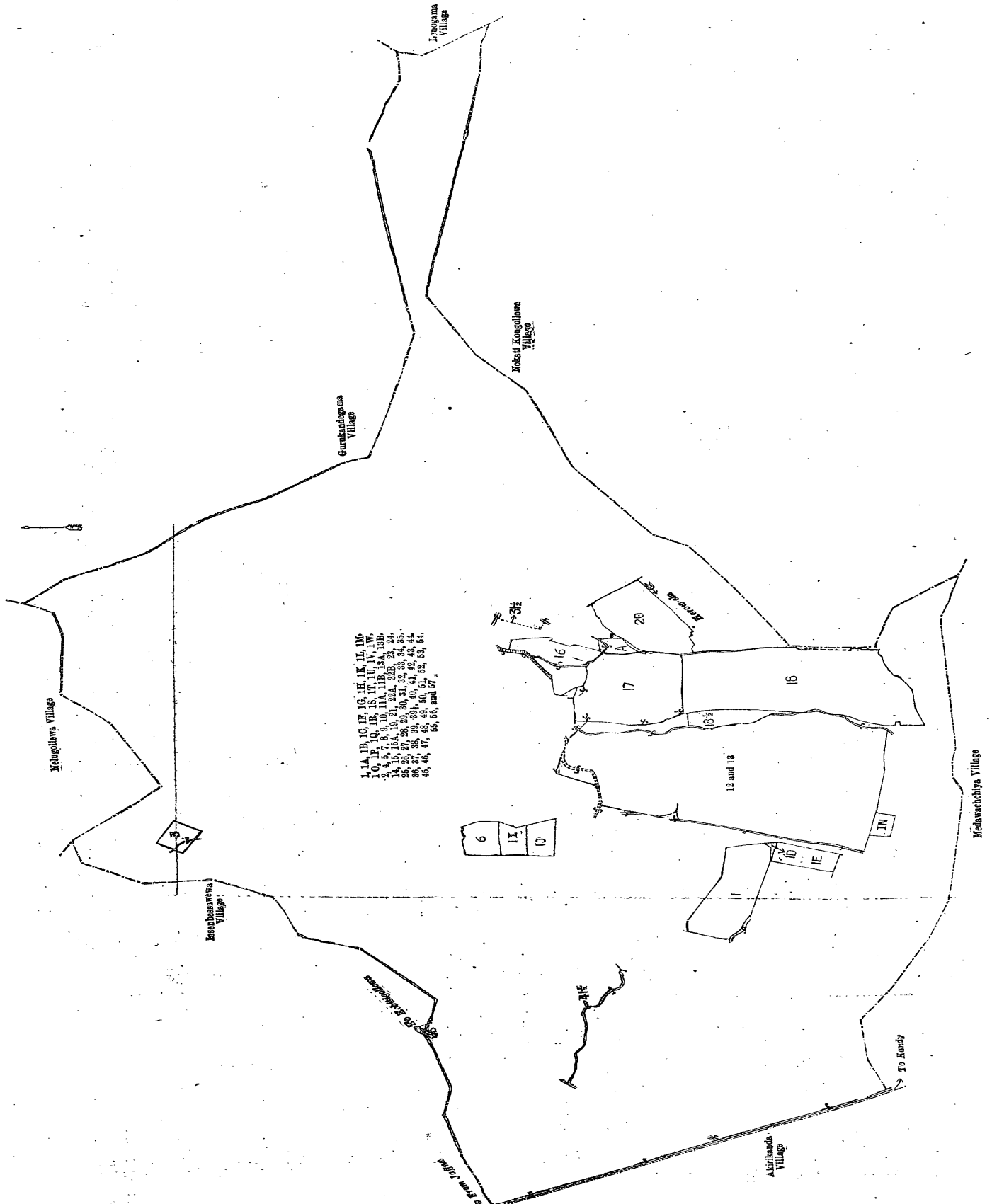
[For Diagram see page 1426.]

Anuradhapura S. O. No. 827.

Order under Section 2 of "The Waste Lands Ordinances of 1897, 1899, 1900, and 1903,"
declaring Lands to be Crown Property.

In the matter of the lands commonly called or known as Udawewakele (reservation for tank bund) and Udawewa (tank), situate in the village of Udawewa, in the Kotawella tulana of the Meda pattu korale of the Tamankaduwa district, in the North-Central Province, and of "The Waste Lands Ordinances of 1897, 1899, 1900, and 1903."

The notice required by section 1 of "The Waste Lands Ordinances of 1897, 1899, 1900, and 1903," having been duly published in manner prescribed by that section in respect of the above-named lands (*vide* Notice No. 5,917), and no claim having been made to the said lands or to any interest therein within the period of three months from the date specified in the said notice, I, John Murray Davies, Special Officer appointed under section 28 of the said Ordinances, under and by virtue of the powers vested in me in that behalf by section 2 of the said Ordinances, do hereby on this 2nd day of November, 1916, order and declare that the said lands, as more fully described herein below, situate in the village of Udawewa, in the Kotawella tulana of the Meda pattu korale of the Tamankaduwa district, in the North-Central Province, and shown as lots 43 and 44 in topographical preliminary plan 6 and in the annexed diagram, and containing in extent 71 acres 2 roods and 33 perches, are the property of the Crown.



1, 1A, 1B, 1C, 1F, 1G, 1H, 1K, 1L, 1M, 1N, 1O, 1P, 1Q, 1R, 1S, 1T, 1U, 1V, 1W, 1X, 1Y, 1Z, 2, 3, 4, 5, 6, 7, 8, 9, 10, 11A, 11B, 12A, 13B, 14, 15, 16, 17, 18, 19, 20, 21, 22A, 22B, 23, 24, 25, 26, 27, 28, 29, 30, 31, 32, 33, 34, 35, 36, 37, 38, 39, 39A, 40, 41, 42, 43, 44, 45, 46, 47, 48, 49, 50, 51, 52, 53, 54, 55, 56, and 57.

Surveyor-General's Office,
Colombo, April 27, 1916.

Scale of 16 Chains to an Inch.

November 2, 1916

T. G. WILLETT,
Special Officer.

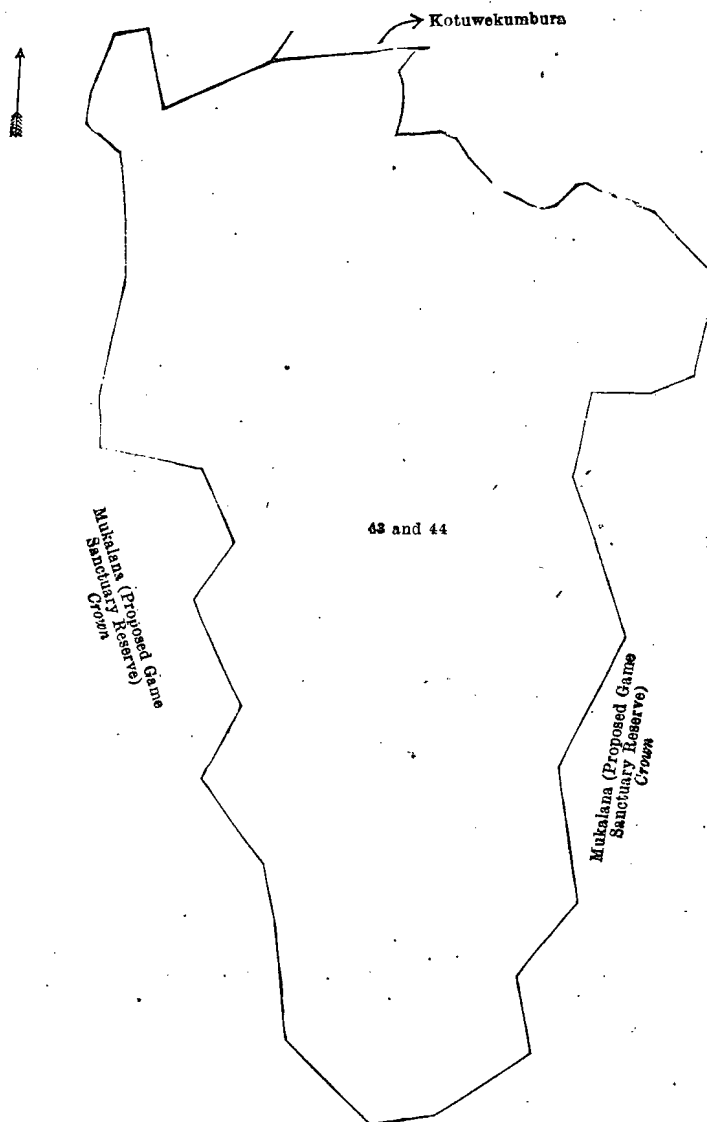
G. K. THORNHILL,
for Surveyor-General.

Description of the Lands referred to.

The following lots situated in the village of Udawewa, in the Kotawella tulana of the Meda pattu korale of the Tamankaduwa district, in the North-Central Province, as described in the annexed diagram:—

		Topo preliminary plan 6.			
Lot.		Name of Land.		Extent, A. R. P.	
43	..	Udawewakele (reservation for tank bund)	..	2	1 20
44	..	Udawewa (tank)	..	69	1 13
				71	2 33

and bounded as follows: on the north by Mukalana (proposed game sanctuary reserve) belonging to the Crown, Kotuwekumbura claimed by Kandappuge Walli Etana, Mukalana (proposed game sanctuary reserve) belonging to the Crown; on the east, south, and west by Mukalana (proposed game sanctuary reserve) belonging to the Crown.



Surveyor-General's Office,
Colombo, May 19, 1916.

Scale of 8 Chains to an Inch.

A. H. G. DAWSON,
for Surveyor-General.

November 2, 1916. J. M. DAVIES,
Special Officer.

Anuradhapura S. O. No. 828.

Order under Section 2 of "The Waste Lands Ordinances of 1897, 1899, 1900, and 1903," declaring Lands to be Crown Property.

In the matter of the lands commonly called or known as Maiyapoomi (cemetery reservation for the Moors of Kotawella village), Adipara (footpath), &c., situate in the village of Kotawella, in the Kotawella tulana of the Meda pattu korale of the Tamankaduwa district, in the North-Central Province, and of "The Waste Lands Ordinances of 1897, 1899, 1900, and 1903."

THE notice required by section 1 of "The Waste Lands Ordinances of 1897, 1899, 1900, and 1903," having been duly published in manner prescribed by that section in respect of the above-named lands (*vide* Notice No. 5,919), and no claim having been made to the said lands or to any interest therein within the period of three months from the date specified in the said notice, I, John Murray Davies, Special Officer appointed under section 28 of the said Ordinances, under and by virtue of the powers vested in me in that behalf by section 2 of the said Ordinances, do hereby on this 2nd day of November, 1916, order and declare that the said lands, as more fully described herein below, situate in the village of Kotawella, in the

Kotawella tulana of the Meda pattu korale, of the Tamankaduwa district, in the North-Central Province, and shown as lots 9, 16, 19, 17, 18, and 41 in topo preliminary plan 6 and in the annexed diagrams, and containing in extent 9 acres 2 roods and 26 perches, are the property of the Crown.

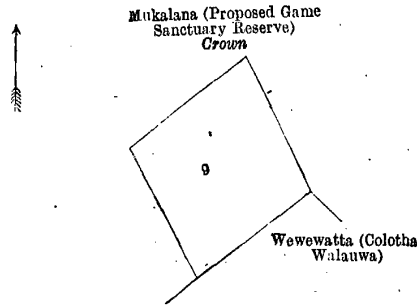
Description of the Lands referred to.

The following lots situated in the village of Kotawella, in the Kotawella tulana of the Meda pattu korale of the Tamankaduwa district, in the North-Central Province, as described in the annexed diagrams :—

I.—Topo preliminary plan 6.

Lot.	Name of Land.	Extent, A. R. P.
9	Maiyapoomi (cemetery reservation for the Moors of Kotawella village)	1 0 18

and bounded as follows : on the north and east by Mukalana (proposed game sanctuary reserve) belonging to the Crown ; on the south by Wewewatta (Colotha Walauwa) claimed by Una Cosu Mohammadu of Ganangolla and another ; on the west by Mukalana (proposed game sanctuary reserve) belonging to the Crown.



Surveyor-General's Office,
Colombo, May 19, 1916.

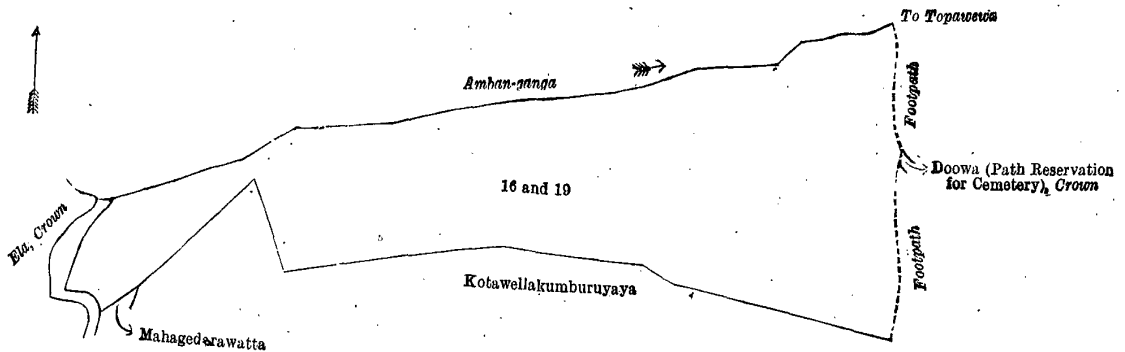
Scale of 4 Chains to an Inch.

A. H. G. DAWSON,
for Surveyor-General.

II.—Topo preliminary plan 6.

Lot.	Name of Land.	Extent, A. R. P.
16	Doowa	7 0 9
19	Adipara (footpath)	0 0 6
		7 0 15

and bounded as follows : on the north by the Amban-ganga ; on the east by a footpath from Topawewa, Doowa (path reservation for cemetery) belonging to the Crown, a footpath from Topawewa ; on the south by Kotawellakumburuyaya (private). Mahagederawatta claimed by Herat Mudiyansele Ukkurala and others ; on the west by an ela belonging to the Crown.



Surveyor-General's Office,
Colombo, May 19, 1916.

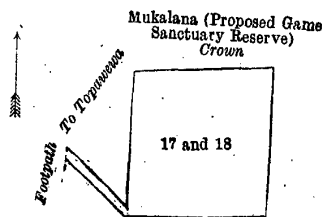
Scale of 4 Chains to an Inch.

A. H. G. DAWSON,
for Surveyor-General.

III.—Topo preliminary plan 6,

Lot.	Name of Land.	Extent, A. R. P.
17	Minipitiya (cemetery) (cemetery reservation for the Sinhalese of Kotawella)	1 0 15
18	Doowa (path reservation for cemetery)	0 0 7
		1 0 22

and bounded as follows : on the north, east, and south by Mukalana (proposed game sanctuary reserve) belonging to the Crown ; on the west by a footpath to Topawewa, Mukalana (proposed game sanctuary) belonging to the Crown.



Surveyor-General's Office
Colombo, May 19, 1916.

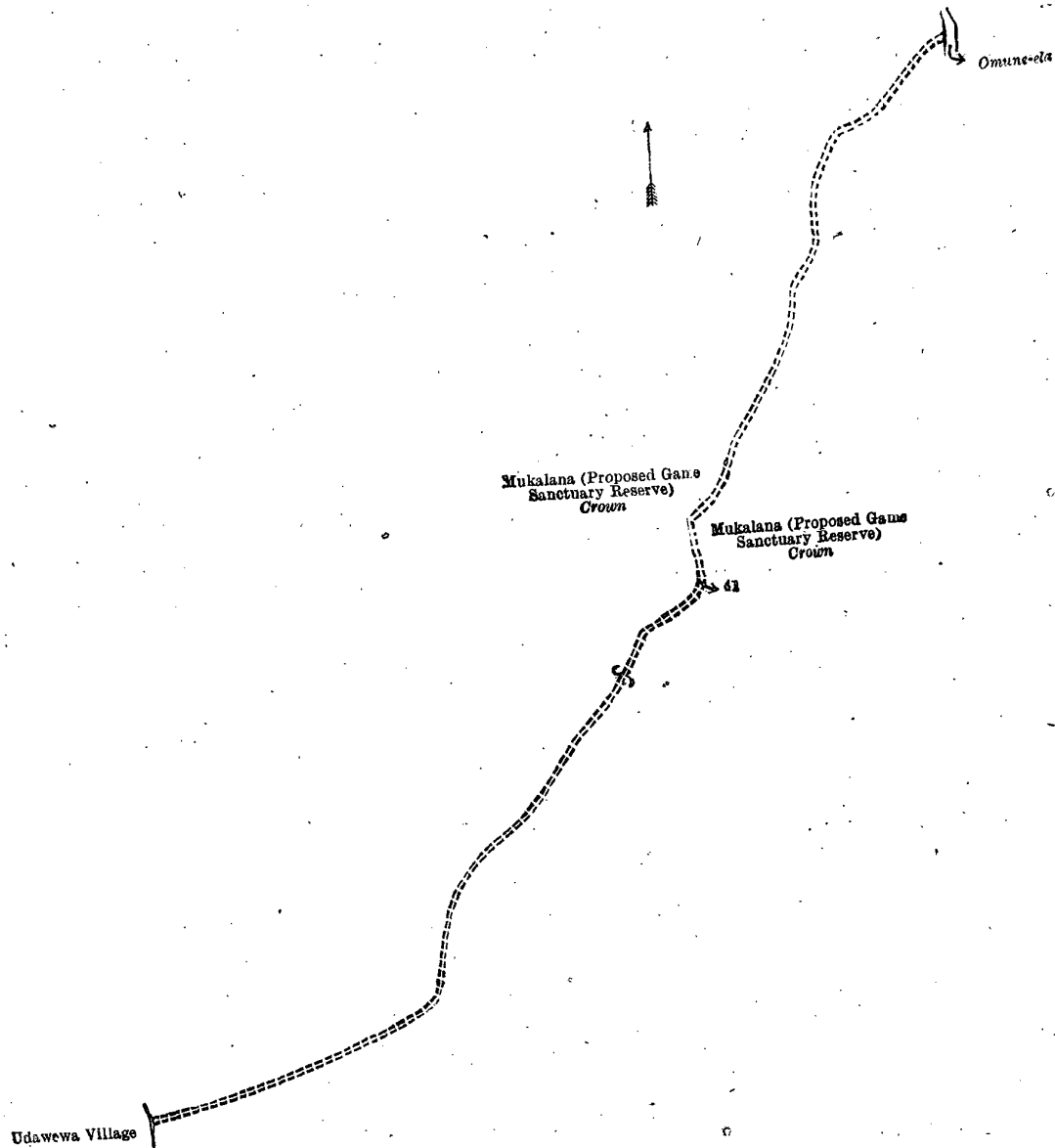
Scale of 4 Chains to an Inch.

A. H. G. DAWSON,
for Surveyor-General.

IV.—Topo preliminary plan 6.

Lot.	Name of Land.	Extent, A. R. P.
41	Adipara (footpath)	0 1 11

and bounded as follows: on the north by Mukalana (proposed game sanctuary reserve) belonging to the Crown; on the east by the Amune-ela, Mukalana (proposed game sanctuary reserve) belonging to the Crown; on the south by Mukalana (proposed game sanctuary reserve) belonging to the Crown; on the west by the village limit of Udawewa, Mukalana (proposed game sanctuary reserve) belonging to the Crown.



Surveyor-General's Office,
Colombo, May 19, 1916.

Scale of 4 Chains to an Inch.

A. H. G. DAWSON,
for Surveyor-General.

November 2, 1916.

J. M. DAVIES,
Special Officer.

Uva S. O. No. 2,137.

Order under Section 4, Sub-section (1), of "The Waste Lands Ordinances of 1897, 1899, 1900, and 1903,"
admitting Land to be Private Property.

In the matter of the land commonly called or known as Jambugahawatta and Ilukmandiyeyaya, situate in the village of Naranwatta, in the Kandukara korale of the Buttala division, in the Province of Uva, and of "The Waste Lands Ordinances of 1897, 1899, 1900, and 1903."

WHEREAS in pursuance of section 1 of the said Ordinances it was duly notified on the 10th day of January, 1913, that if no claim to the land commonly called or known as Jambugahawatta and Ilukmandiyeyaya, situate in the village of Naranwatta, in the Kandukara korale of the Buttala division, in the Province of Uva, containing in extent 16 acres and 31 perches, and shown as lot 3 I in preliminary plan 240 and in the annexed diagram, was made to John Murray Davies, Special Officer appointed under section 28 of the said Ordinances, within the period of three months from the date specified in such notice, such land would be declared the property of Crown, and dealt with on account of the Crown (*vide* Notice No. 4,697):

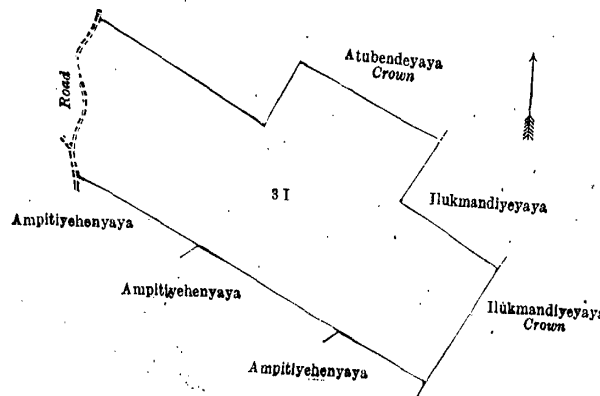
And whereas Naranwatteralage Ukku Banda made claim thereto, and Mungo Tennent Archibald, Special Officer appointed under section 28 of the said Ordinances, made due inquiry into such claim, I, John Murray Davies, the aforesaid Special Officer, with the consent of His Excellency the Governor, do hereby admit the claim of the said claimant to the said land, as more fully described herein below, under section 4, sub-section (1), of the said Ordinances.

Description of the Land referred to.

The following lot situated in the village of Naranwatta, in the Kandukara korale of the Buttala division, in the Province of Uva, as described in the annexed diagram:—

Lot.	Name of Land.	Preliminary plan 240.	Extent, A. R. P.
3I	Jambugahawatta and Ilukmandiyeyaya		16 0 31

and bounded as follows: on the north by Atubendeyaya to be declared the property of the Crown under the Waste Lands Ordinances; on the east by Ilukmandiyeyaya sold to Naranwatteralage Ukku Banda under the Waste Lands Ordinances; on the south by Ampitiyehenyaya to be declared the property of Naranwatteralage Sudu Banda under the Waste Lands Ordinances, Ampitiyehenyaya to be declared the property of Naranwatteralage Kalu Menika under the Waste Lands Ordinances, Ampitiyehenyaya to be declared the property of Naranwatteralage Kiri Banda under the Waste Lands Ordinances; on the west by the road.



Surveyor-General's Office,
Colombo, July 10, 1916.

Scale of 8 Chains to an Inch.

G. K. THORNHILL,
for Surveyor-General.

August 22, 1916.

J. M. DAVIES,
Special Officer.

Uva S. O. No. 2,138.

Order under Section 4, Sub-section (1), of "The Waste Lands Ordinances of 1897, 1899, 1900, and 1903."

In the matter of the land commonly called or known as Kukurumangodahenyaya, situate in the village of Galloba, in the Kandukara korale of the Buttala division, in the Province of Uva, and of "The Waste Lands Ordinances of 1897, 1899, 1900, and 1903."

WHEREAS in pursuance of section 1 of the said Ordinances it was duly declared and notified on the 17th day of January, 1913, that if no claim to the land commonly called or known as Kukurumangodahenyaya, situate in the village of Galloba, in the Kandukara korale of the Buttala division, in the Province of Uva, containing in extent 50 acres and 26 perches, and shown as lot 1L in preliminary plan 212 and in the annexed diagram, was made to John Murray Davies, Special Officer appointed under section 28 of the said Ordinances, within the period of three months from the date specified in the said notice, such land would be declared the property of the Crown, and dealt with on account of the Crown (*vide* Notice No. 4,705):

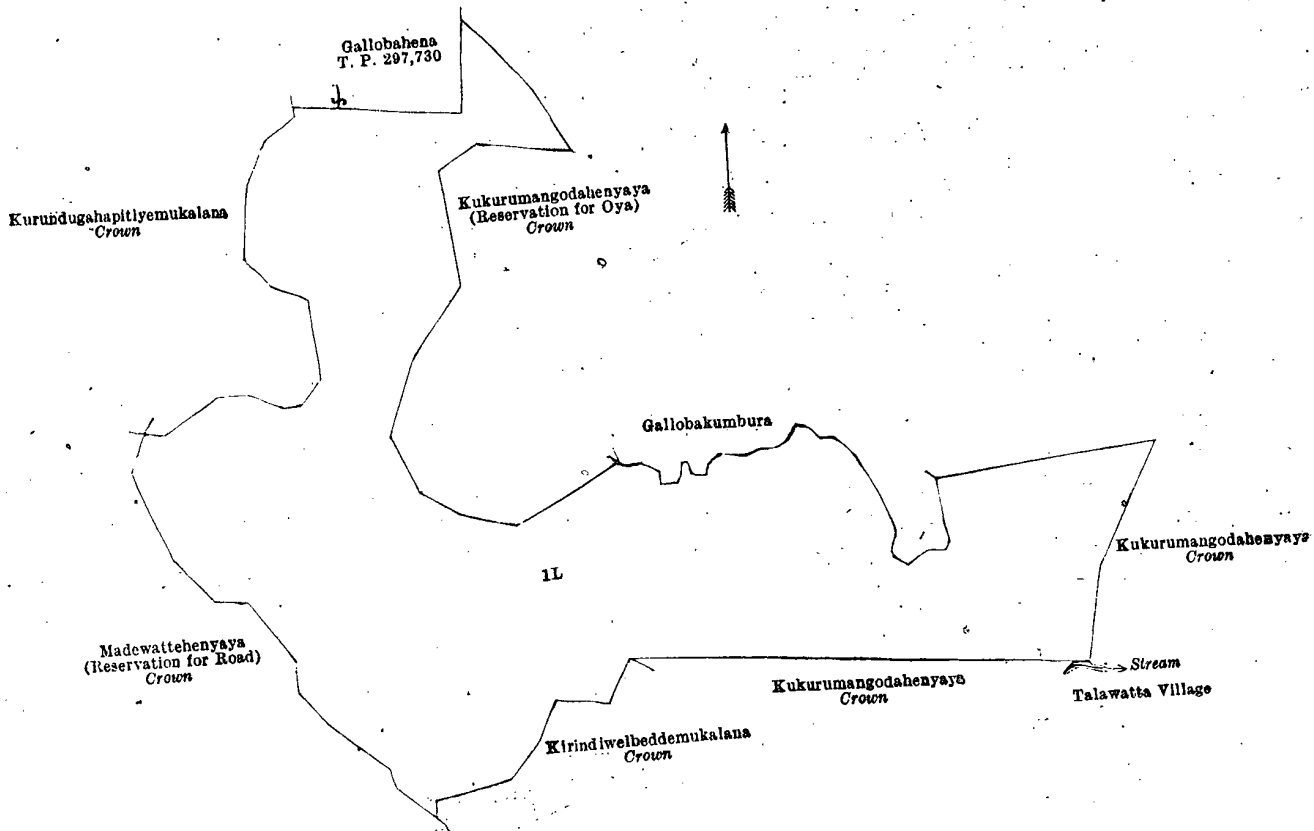
And whereas Galloba Muhandiramalage Appuhamy, *ex-Korala*, made claim thereto, and I, John Murray Davies, Special Officer appointed under section 28 of the said Ordinances, made due inquiry into such claim, and whereas the said claimant and I, with the consent of His Excellency the Governor, came to an agreement in writing dated the 7th day of June, 1913, concerning the said land, under section 4, sub-section (1), of the said Ordinances, whereby it was agreed that Senanayaka Mudiyansele Sumanawo should be declared the purchaser of the said land upon payment on or before the 7th day of September, 1913, to the Government Agent at Badulla, or to the Settlement Officer, of a sum of Rupees Three hundred and Seventy-five only (Rs. 375), as the purchase amount of the said land, and whereas the said amount has been duly paid, the said Senanayaka Mudiyansele Sumanawo is hereby, in pursuance of the agreement aforementioned, declared to be the purchaser of the said land, as more fully described herein below.

Description of the Land referred to.

The following lot situated in the village of Galloba, in the Kandukara korale of the Buttala division, in the Province of Uva, as described in the annexed diagram:—

Lot.	Name of Land.	Preliminary plan 212.	Extent, A. R. P.
1L	Kukurumangodahenyaya		50 0 26

and bounded as follows: on the north by Gallobahena sold by the Crown (T. P. 297,730), Kukurumangodahenyaya (reservation for oya) to be declared the property of the Crown under the Waste Lands Ordinances, Gallobakumbura claimed by Galloba Muhandiramalage Appuhamy, *ex-Korala*; on the east by Kukurumangodahenyaya to be declared the property of the Crown under the Waste Lands Ordinances; on the south by a stream (the village limit of Talawatta), Kukurumangodahenyaya to be declared the property of the Crown under the Waste Lands Ordinances, Kirindiwelbeddemukalana to be declared the property of the Crown under the Waste Lands Ordinances; on the west by Madewattehenyaya (reservation for road) to be declared the property of the Crown under the Waste Lands Ordinances, Kurundugahapitiyemukalana to be declared the property of the Crown under the Waste Lands Ordinances.



Surveyor-General's Office,
Colombo, May 23, 1916.

Scale of 8 Chains to an Inch.

A. H. G. DAWSON,
for Surveyor-General.

June 14, 1916.

J. M. DAVIES,
Special Officer.

Uva S. O. No. 2,139.

Order under Section 4, Sub-section (1), of "The Waste Lands Ordinances of 1897, 1899, 1900, and 1903."

In the matter of the lands commonly called or known as Ilukmandiyeyaya, Jambugahawatta, &c., situate in the village of Naranwatta, in the Kandukara korale of the Buttala division, in the Province of Uva, and of "The Waste Lands Ordinances of 1897, 1899, 1900, and 1903."

WHEREAS in pursuance of section 1 of the said Ordinances it was duly declared and notified on the 10th day of January, 1913, that if no claim to the lands commonly called or known as Ilukmandiyeyaya, Jambugahawatta, &c., situate in the village of Naranwatta, in the Kandukara korale of the Buttala division, in the Province of Uva, containing in extent 25 acres and 12 perches, and shown as lots 3M, 3G in preliminary plan 240 and in the annexed diagrams, was made to John Murray Davies, Special Officer appointed under section 28 of the said Ordinances, within the period of three months from the date specified in the said notice, such lands would be declared the property of the Crown, and dealt with on account of the Crown (*vide* Notice No. 4,697):

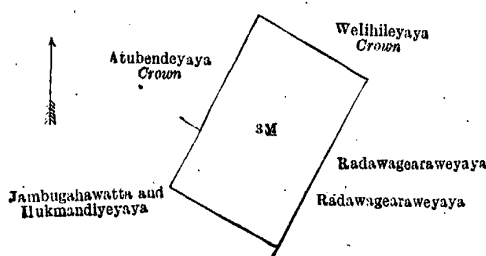
And whereas Naranwatterallage Ukku Banda made claim thereto, and Mungo Tennant Archibald, Special Officer appointed under section 28 of the said Ordinances, made due inquiry into such claim, and whereas the said claimant and the said Mungo Tennant Archibald, Special Officer, with the consent of His Excellency the Governor, came to an agreement in writing dated the 7th day of May, 1913, concerning the said lands, under section 4, sub-section (1), of the said Ordinances, whereby it was agreed that the said claimant should be declared the purchaser of the said lot 3M, and Naranwatterallage Tissahamy should be declared the purchaser of the said lot 3G, upon payment by the said claimant, on or before the 7th day of August, 1913, to the Government Agent of Uva, of a sum of Rupees One hundred and Eighty-seven and Cents Fifty only (Rs. 187.50), as the purchase amount of the said lands, and whereas the said amount has been duly paid by the said claimant, he is hereby, in pursuance of the agreement aforementioned, declared to be the purchaser of the said lot 3M, as more fully described herein below; and the said Naranwatterallage Tissahamy, is hereby, in pursuance of the same agreement, declared to be the purchaser of the said lot 3G, as more fully described herein below.

Description of the Lands referred to.

The following lots situated in the village of Naranwatta, in the Kandukara korale of the Buttala division, in the Province of Uva, as described in the annexed diagrams:—

Lot.	Name of Land.	Extent, A. R. P.
3M	Ilukmandiyeyaya	5 0 0

I.—Preliminary plan 240.
and bounded as follows: on the north by Atubendeyaya to be declared the property of the Crown under the Waste Lands Ordinances, Welihileyaya to be declared the property of the Crown under the Waste Lands Ordinances; on the east by Welihileyaya to be declared the property of the Crown under the Waste Lands Ordinances, Radawagearayeyaya to be declared the property of the Crown under the Waste Lands Ordinances; on the south by Jambugahawatta and Ilukmandiyeyaya to be declared the property of Naranwatteralage Ukku Banda under the Waste Lands Ordinances; on the west by Jambugahawatta and Ilukmandiyeyaya to be declared the property of Naranwatteralage Ukku Banda under the Waste Lands Ordinances, Atubendeyaya to be declared the property of the Crown under the Waste Lands Ordinances.



Surveyor-General's Office,
Colombo, July 10, 1916.

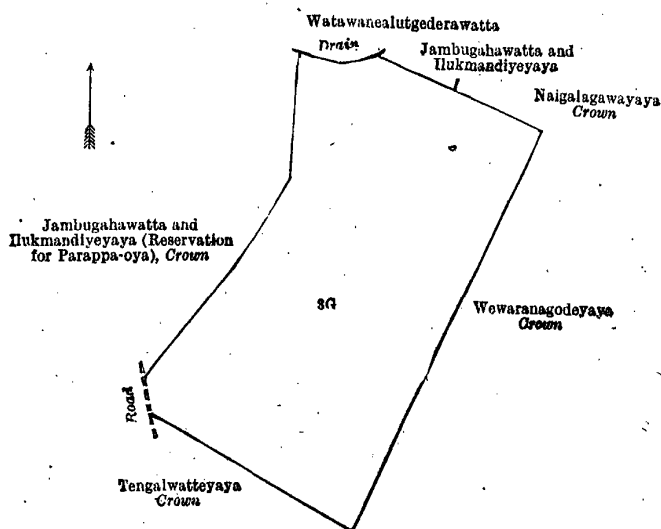
Scale of 8 Chains to an Inch.

G. K. THORNHILL,
for Surveyor-General.

II.—Preliminary plan 240.

Lot.	Name of Land.	Extent, A. R. P.
3G	Jambugahawatta and Ilukmandiyeyaya	20 0 12

and bounded as follows: on the north by a drain, Watawanealutgederawatta claimed by Medagedera Sudu Banda Arachchi, &c., Jambugahawatta and Ilukmandiyeyaya sold to Deiyandura Samarakongge Dugganaralage Appuhamy under the Waste Lands Ordinances, Naigalagawayaya to be declared the property of the Crown under the Waste Lands Ordinances; on the east by Wewaranagodeyaya to be declared the property of the Crown under the Waste Lands Ordinances; on the south by Wewaranagodeyaya to be declared the property of the Crown under the Waste Lands Ordinances; on the west by the road, Jambugahawatta and Ilukmandiyeyaya (reservation for Parappa-oya) to be declared the property of the Crown under the Waste Lands Ordinances.



Surveyor-General's Office,
Colombo, July 10, 1916.

Scale of 8 Chains to an Inch.

G. K. THORNHILL,
for Surveyor-General.

J. M. DAVIES,
Special Officer.

August 22, 1916.

Uva S. O. No. 2,140.

Order under Section 2 of "The Waste Lands Ordinances of 1897, 1899, 1900, and 1903,"
declaring Lands to be Crown Property.

In the matter of the lands commonly called and known as Kammalgodepatana, Ittegalepatana, &c., situate in the village of Naranwatta, in the Kandukara korale of the Buttala division, in the Province of Uva, and of "The Waste Lands Ordinances of 1897, 1899, 1900, and 1903."

THE notice required by section 1 of "The Waste Lands Ordinances of 1897, 1899, 1900, and 1903," having been duly published in manner prescribed by that section in respect of the above-named lands (*vide* Notice No. 4,697), and no claim having been made to the said lands or to any interest therein within the period of three months from the date specified in the said notice, I, John Murray Davies, Special Officer appointed under section 28 of the said Ordinances, under and by virtue of the powers vested in me in that behalf by section 2 of the said Ordinances, do hereby on this 22nd day of August, 1916, order and declare that the said lands, as more fully described herein below, situate in the village of Naranwatta, in the Kandukara korale of the Buttala division, in the Province of Uva, and shown as lots 11, 12, 13, 14, and unlotted roads and streams in preliminary plan 240 and in the annexed diagram, and containing in extent 18 acres 3 roods and 24 perches, are the property of the Crown.

Description of the Lands referred to.

The following lots situated in the village of Naranwatta, in the Kandukara korale of the Buttala division, in the Province of Uva, as described in the annexed diagram :—

Preliminary plan 240.					
Lot.	Name of Land.	Extent, A. R. P.	Lot.	Name of Land.	Extent, A. R. P.
11 ..	Kammalgodepatana	2 1 37	— ..	Roads	2 1 2
12 ..	Do.	1 0 4	— ..	Streams	9 3 18
13 ..	Ittegalepatana	1 1 15			
14 ..	Do.	1 3 28			18 3 24

and bounded as follows : on the north by part of Parappa-oya (village limits of Wasipone and Gangodapanguwa); on the east by part of Parappa-oya (village limit of Gangodapanguwa), the village limit of Gangodapanguwa, parts of Mala-ara and Werellaketiye-ara (village limit of Bogahapelessa) ; on the south by part of Werellaketiye-ara (the village limit of Bogahapelessa, part of Dambagaha-ara (the village limit of Welanhinna) ; on the west by Katuwa-ara, the village limit of Welanhinna, Mala-ara, Keenagaha-ara, footpath, part of Kamalgoda-ara (village limit of Kahattamba), part of Parappa-oya (the village limit of Wasipone).

NOTE.—The following lots lying within the above-mentioned boundaries are excluded from this order, and no part of their aggregate acreage of 598 acres 3 roods and 10 perches is included in the acreage of 18 acres 3 roods and 24 perches given above :—

Preliminary plan 240.			
Lot.	Name of Land.		Extent, A. R. P.
1 ..	Pihillewatta		0 3 28
2 ..	Watawanepahalagederawatta, Watawanealutgederawatta, and Watawaneambalantennewatta		5 1 3
3 ..	Jambugahawatta, Ilukmandiyeyaya		499 0 13
3A ..	Do.		5 0 19
3B ..	Do. (reservation for Parappa-oya)		1 0 38
3C ..	Do.		15 2 35
3D ..	Do. (reservation for Parappa-oya)		2 1 16
3E ..	Do.		0 0 4
3F ..	Do.		2 0 8
3G ..	Do.		20 0 12
3H ..	Do. (reservation for Parappa-oya)		1 1 22
3I ..	Do.		16 0 31
3J ..	Ampitiyehenyaya		2 2 17
3K ..	Do.		2 2 8
3L ..	Do.		5 0 18
3M ..	Ilukmandiyeyaya		5 0 0
4 ..	Yahalawatta, Siyambalakotegahawatta, Ralagegederabelawatta, Ralagegederapallewatta, Egodawatta, &c.		6 3 14
5 ..	Wadakahakiulewatta		1 2 22
6 ..	Do.		0 2 9
7 ..	Pitiyegedera-arawa (T. P. 202,245)		0 3 0
8 ..	Heraliwatta		0 2 38
9 ..	Pahalawatta and Pahalawattewatta		2 0 24
10 ..	Pahalawatta and Henwalawatta		0 3 20
15 ..	Pitiyeyayarapawatta		0 2 11
			598 3 10

[For Diagram see page 1434.]

Uva S. O. No. 2,141.

Order under Section 4, Sub-section (1), of "The Waste Lands Ordinances of 1897, 1899, 1900, and 1903," admitting Land to be Private Property.

In the matter of the land commonly called or known as Jambugahawatta, Ilukmandiyeyaya, situate in the village of Naranwatta, in the Kandukara korale of the Buttala division, in the Province of Uva, and of "The Waste Lands Ordinances of 1897, 1899, 1900, and 1903."

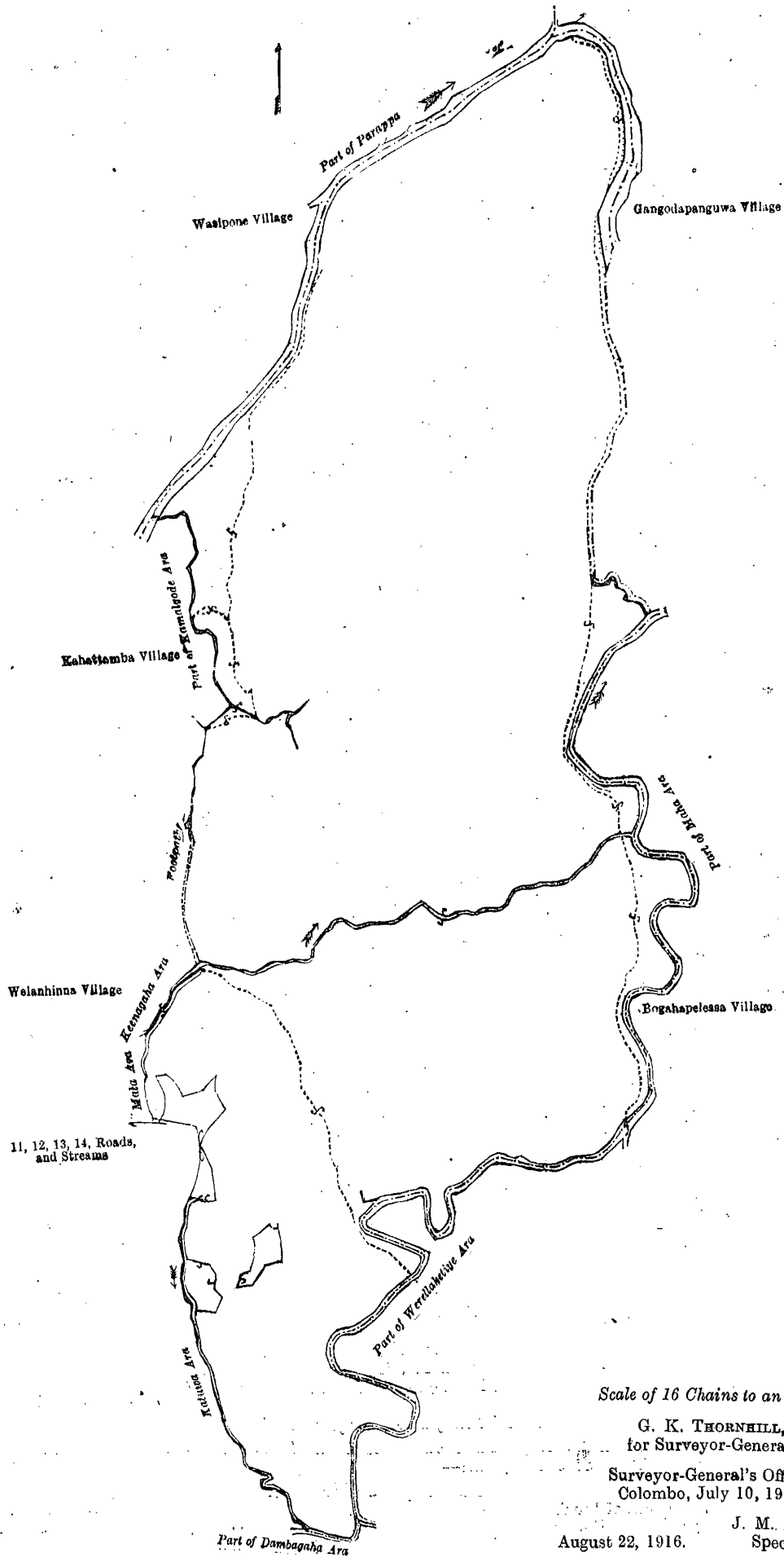
WHEREAS in pursuance of section 1 of the said Ordinances it was duly notified on the 10th day of January, 1913, that if no claim to the land commonly called or known as Jambugahawatta, Ilukmandiyeyaya, situate in the village of Naranwatta, in the Kandukara korale of the Buttala division, in the Province of Uva, containing in extent 15 acres 2 roods and 35 perches, and shown as lot 3C in preliminary plan 240 and in the annexed diagram, was made to John Murray Davies, Special Officer appointed under section 28 of the said Ordinances, within the period of three months from the date specified in such notice, such land would be declared the property of the Crown, and dealt with on account of the Crown (*vide* Notice No. 4,697) :

And, whereas Komawe Mudiyansele Sudu Banda, Arachchi, made claim thereto, and Mungo Tennent Archibald, Special Officer appointed under section 28 of the said Ordinances, made due inquiry into such claim, I, John Murray Davies, the aforesaid Special Officer, with the consent of His Excellency the Governor, do hereby admit the claim of the said claimant along with (a) Herat Mudiyansele Tiggahamy, (b) Naranwatta Pahalagedera Ratnayaka Mudiyansele Ganetirala, (c) ditto Wannaku, and (d) ditto Ganeti to the said land, as more fully described herein below, under section 4, sub-section (1), of the said Ordinances.

Description of the Land referred to.

The following lot situated in the village of Naranwatta, in the Kandukara korale of the Buttala division, in the Province of Uva, as described in the annexed diagram :—

Preliminary plan 240.			
Lot.	Name of Land.		Extent, A. R. P.
3C ..	Jambugahawatta, Ilukmandiyeyaya		15 2 35



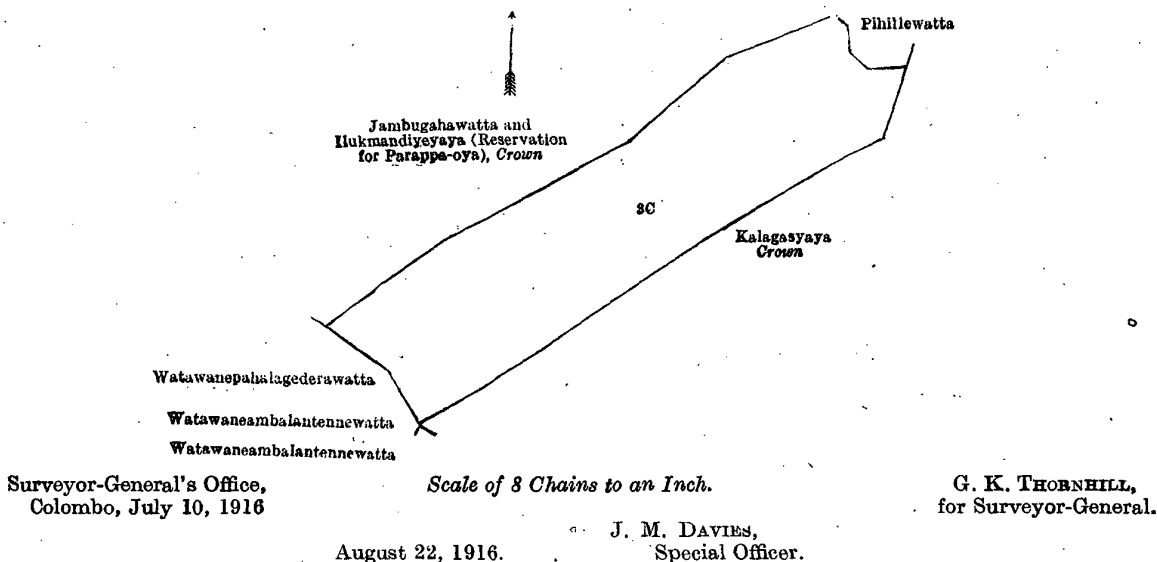
Scale of 16 Chains to an Inch.

G. K. THORNHILL,
for Surveyor-General

Surveyor-General's Office,
Colombo, July 10, 1916.

J. M. DAVIES,
Special Officer.
August 22, 1916.

and bounded as follows : on the north by Jambugahawatta and Ilukmandiyeyaya (reservation for Parappa-oya) to be declared the property of the Crown under the Waste Lands Ordinances ; on the east by Pihillewatta claimed by Medagedera Sudu Banda, Arachchi, and another, Kalagasyaya to be declared the property of the Crown under the Waste Lands Ordinances ; on the south by Kalagasyaya to be declared the property of the Crown under the Waste Lands Ordinances ; on the west by Watawaneambalatennewatta claimed by Medagedera Sudu Banda, Arachchi, Watawanepahalagederawatta claimed by Medagedera Sudu Banda, Arachchi, Jambugahawatta and Ilukmandiyeyaya (reservation for Parappa-oya) to be declared the property of the Crown under the Waste Lands Ordinances.



Uva S. O. No. 2,142.

Order under Section 4, Sub-section (1), of "The Waste Lands Ordinances of 1897, 1899, 1900, and 1903," declaring Lands to be Crown Property.

In the matter of the lands commonly called or known as Jambugahawatta, Ilukmandiyeyaya, &c., situate in the village of Naranwatta, in the Kandukara korale of the Buttala division, in the Province of Uva, and of "The Waste Lands Ordinances of 1897, 1899, 1900, and 1903."

WHEREAS in pursuance of section 1 of the said Ordinances it was duly notified on the 10th day of January, 1913, that if no claim to the lands commonly called or known as Jambugahawatta, Ilukmandiyeyaya, &c., situate in the village of Naranwatta, in the Kandukara korale of the Buttala division, in the Province of Uva, containing in extent 504 acres and 9 perches, and shown as lots 3, 3B, 3D, 3H in preliminary plan 240 and in the annexed diagram, was made to John Murray Davies, Special Officer appointed under section 28 of the said Ordinances, within the period of three months from the date specified in such notice, such lands would be declared the property of the Crown, and dealt with on account of the Crown (*vide* Notice No. 4,697) :

And whereas (1) Naranwatterallage Ukku Banda, (2) Komawe Mudiyansele Sudu Banda, Arachchi, (3) Delyankandure Samarakonge Dugganaralage Appuhamy, (4) Naranwatterallage Kalu Menika, (5) ditto Sudu Banda (minor), (6) ditto Kiri Banda (minor) made claim thereto ; and whereas the said 1st claimant by an agreement dated the 7th day of May, 1913, in consideration of (a) being declared the owner of 16 acres more or less of lot 3 of the notice and of the block survey preliminary plan 240, now shown as lot 3I on the same block survey preliminary plan, (b) being declared the purchaser of 5 acres more or less of the same lot, now shown as lot 3M on the same block survey preliminary plan, and Naranwatterallage Tissahamy being declared the purchaser of 20 acres more or less of the same lot, now shown as lot 3G on the same block survey preliminary plan, upon payment of a sum of Rs. 187.50, withdrew his claim to the above-mentioned lots 3, 3B, 3D, 3H, of this order ; the said 2nd claimant by an agreement dated the 7th day of May, 1913, in consideration of (a) being declared along with (i.) Herat Mudiyansele Tissahamy, (ii.) Naranwatterallage Ratnayake Mudiyansele Ganetirala, (iii.) Naranwatterallage Ratnayake Mudiyansele Wannaku, (iv.) Naranwatterallage Ratnayake Mudiyansele Ganeti the owners of 15 acres more or less of lot 3 of the notice and of the block survey preliminary plan 240, now shown as lot 3C on the same block survey preliminary plan, (b) being declared the purchaser of 12 acres more or less of the same lot, upon payment on or before the 7th day of August, 1913, to the Government Agent, Province of Uva, of a sum of Rs. 90, he withdrew his claim to the remainder of the above-mentioned lot 3, and to lots 3B, 3D, 3H, of this order, and whereas it was further agreed by the same agreement that in default of such payment of the said sum of Rs. 90, the claim of the said claimant to the said 12 acres more or less, which is now included within the above-mentioned lot 3 of this order, and in respect of which the said payment had to be made, should be considered to have been withdrawn, and the said 12 acres more or less should be declared the property of the Crown, and whereas the said payment was not made by the due date ; and whereas the said 3rd claimant by an agreement dated the 7th day of May, 1913, in consideration of (a) being declared the owner of 5 acres more or less of lot 3 of the notice and of the block survey preliminary plan 240, now shown as lot 3A on the same block survey preliminary plan, (b) being declared the purchaser of 2 acres more or less of the same lot, now shown as lot 3F on the same block survey preliminary plan, for a sum of Rs. 15 withdrew his claim to the above-mentioned lots 3, 3B, 3D, 3H of this order ; and whereas the said 4th claimant and Ratnayake Mudiyansele Kiri Banda Gamarala, Naranwatterallage Hudu Kuma, as duly appointed guardians and on behalf of the said minors, the 5th and 6th claimants, came to three agreements dated the 7th day of May, 1913, the 9th day of August, 1913, and the 9th day of August, 1913, respectively, whereby in consideration of (a) the said 4th, 5th, and 6th claimants being declared the owners of 2½ acres more or less, 5 acres more or less, and 2½ acres more or less, respectively, of lot 3 of the notice and of the block survey preliminary plan 240, now shown as lots 3K, 3L, and 3J, respectively, on the same block survey preliminary plan, (b) the said 4th, 5th, and 6th claimants being declared the purchasers of 2 acres more or less, 5 acres more or less, and 2 acres more or less of lot 3 of the notice and of the block survey preliminary plan 240, upon payment on or before the 7th day of August, 1913, the 10th day of November, 1913, and the 10th day of November, 1913, respectively, to the Government Agent, Province of Uva, of Rs. 15, Rs. 37.50, and Rs. 15, respectively, they withdrew

their claims to the remainder of lot 3 and to lots 3B, 3D, 3H of this order, and whereas it was further agreed by the said three agreements that in default of any of the said payments all claim to that portion of land in respect of which payment was not made should be considered to have been withdrawn, and the said portion of land should be declared the property of the Crown, and whereas the said three claimants have failed to make the said payments of Rs. 15, Rs. 37.50, and Rs. 15 by the due dates, and the said 2 acres more or less, 5 acres more or less, and 2 acres more or less being now included within the above-mentioned lot 3 of this order, I, John Murray Davies, the aforesaid Special Officer, under and by virtue of the powers vested in me in that behalf by section 4 of the said Ordinances, do hereby on this 22nd day of August, 1916, order and declare, under section 4, sub-section (1), of the said Ordinances, that the said lands, as more fully described herein below, are the property of the Crown.

Description of the Lands referred to.

The following lots situated in the village of Naranwatta, in the Kandukara korale of the Buttala division, in the Province of Uva, as described in the annexed diagram :—

Preliminary plan 240.

Lot.	Name of Land.	Extent, A. R. P.
3	Jambugahawatta, Ilukmandiyeyaya	499 0 13
3B	Do. do. (reservation for Parappa-oya)	1 0 38
3D	Do. do. (do. do.)	2 1 16
3H	Do. do. (do. do.)	1 1 22
		504 0 9

and bounded as follows: on the north by part of Parappa-oya (village limits of Wasipone and Gangodapanguwa); on the east by part of Parappa-oya (the village limit of Gangodapanguwa), the village limit of Gangodapanguwa, parts of Mala-ara and Werellaketiye-ara (village limit of Bogahapelessa); on the south by part of Werellaketiye-ara (the village limit of Bogahapelessa), part of Dambagaha-ara (the village limit of Welanhinna); on the west by Katuwa-ara, the village limit of Welanhinna, Mala-ara, Keenagaha-ara, footpath, part of Kamalgoda-ara (village limit of Kahattamba), part of Parappa-oya (the village limit of Wasipone).

NOTE.—The following lots lying within the above-mentioned boundaries are excluded from this order, and their aggregate acreage of 113 acres 2 roods and 25 perches is not included in the acreage of 504 acres and 9 perches given above :—

Preliminary plan 240.

Lot.	Name of Land.	Extent, A. R. P.	Lot.	Name of Land.	Extent, A. R. P.
A 1	Pihillewatta	0 3 28	C 5	Wadakahakiulewatta	1 2 22
A 2	Watawanepahalagederawatta, Watawancalutgederawatta, Watawanambalantennewatta	5 1 3	C 6	Do.	0 2 9
A 3C	Jambugahawatta, Ilukmandiyeyaya	15 2 35	D 9	Pahalawatta and Pahalawattewatta	2 0 24
A 3E	Do. do.	0 0 4	D 10	Pahalawatta and Henwalawatta	0 3 20
A 3F	Do. do.	2 0 8	3A	Jambugahawatta, Ilukmandiyeyaya	5 0 19
A 3G	Do. do.	20 0 12	7	Pitiyegedera-arawa (T. P. 202,245)	0 3 0
B 3I	Do. do.	16 0 31	8	Heraliwatta	0 2 38
B 3J	Amptiyehenyaya	2 2 17	11	Kammalgodepatana	2 1 37
B 3K	Do. do.	2 2 8	12	Do.	1 0 4
B 3L	Do. do.	5 0 18	13	Ittegalepatana	1 1 15
B 3M	Ilukmandiyeyaya	5 0 0	14	Do.	1 3 28
B 4	Yahalewatta, Siyambalakotegahawatta, Ralagegederahelawatta, Ralagegederapallewatta, Egodawatta, &c.	6 3 14	15	Pitiyeyaparapawatta	0 2 11
			—	Roads	2 1 2
			—	Streams	9 3 18
					113 2 25

[For Diagram see page 1437.]

Order under Section 2 of "The Waste Lands Ordinances of 1897, 1899, 1900, and 1903," declaring Lands to be Crown Property.

In the matter of the lands commonly called or known as Eddabogahapatana and Bogahapatana, situate in the village of Karagastenna, in the Dambawinipalata korale of the Udukinda division, Badulla District, in the Province of Uva, and of "The Waste Lands Ordinances of 1897, 1899, 1900, and 1903."

THE notice required by section 1 of "The Waste Lands Ordinances of 1897, 1899, 1900, and 1903," having been duly published in manner prescribed by that section in respect of the above-named lands (*vide* Notice No. 5,783), and no claim having been made to the said lands or to any interest therein within the period of three months from the date specified in the said notice, I, Frank Bartlett, Government Agent of the Province of Uva, under and by virtue of the powers vested in me in that behalf by section 2 of the said Ordinances, do hereby on this 1st day of July, 1916, order and declare that the said lands, as more fully described herein below, situate in the village of Karagastenna, in the Dambawinipalata korale of the Udukinda division, Badulla District, in the Province of Uva, and shown as lots 2½, 2½, 2½, 12½, 12½, 12½, and 20 in block survey preliminary plan 70 and in the annexed diagrams, and containing in extent about 4 acres 1 rood and 7 perches, are the property of the Crown.

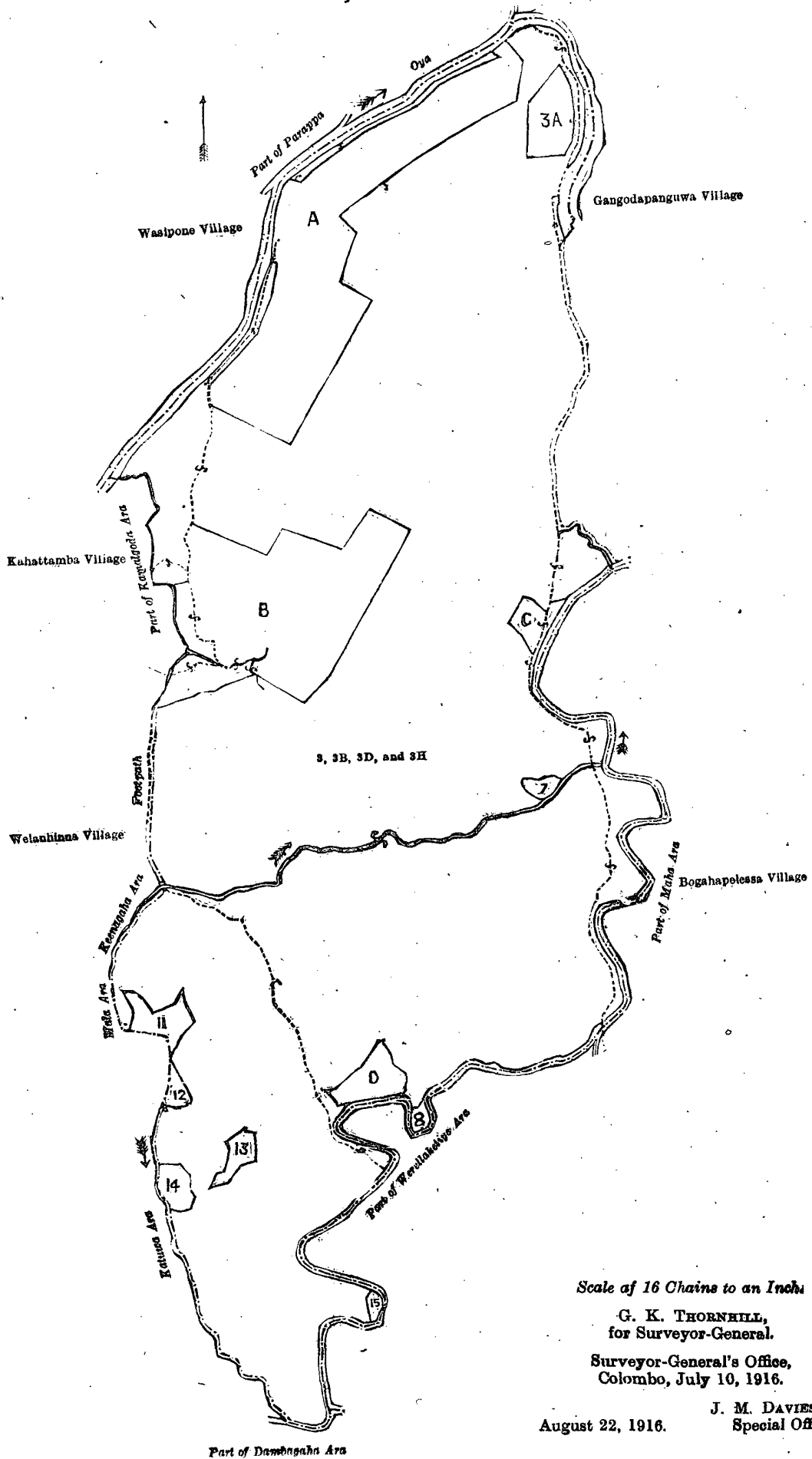
Description of the Lands referred to.

The following lots situated in the village of Karagastenna, in the Dambawinipalata korale of the Udukinda division, in the Province of Uva, as described in the annexed diagrams :—

I.—Block survey preliminary plan 70.

Lot.	Name of Land.	Extent, A. R. P.
2½	Eddabogahapatana	0 3 35

and bounded as follows: on the north by Eddabogahapatana belonging to the Crown, land depicted in title plan No. 213,061, and Eddabogahapatana belonging to the Crown; on the east and south by Eddabogahapatana belonging to the Crown; and on the west by Nayagodapatana belonging to the Crown.



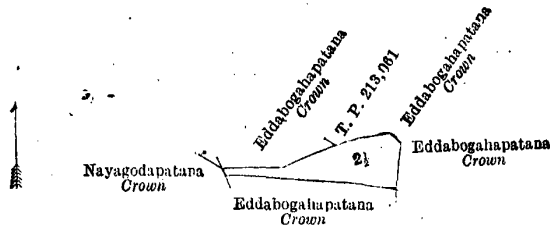
Scale of 16 Chains to an Inch

G. K. THORNHILL,
for Surveyor-General.

Surveyor-General's Office,
Colombo, July 10, 1916.

August 22, 1916.

J. M. DAVIES,
Special Officer.



Surveyor-General's Office,
Colombo, October 18, 1915.

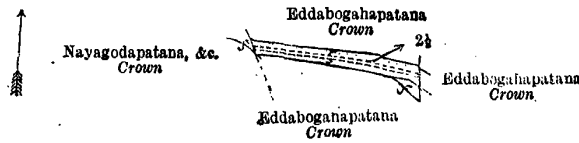
Scale of 8 Chains to an Inch.

G. K. THORNHILL,
for Acting Surveyor-General.

II.—Block survey preliminary plan 70.

Lot.	Name of Land.	Extent, A. R. P.
2½	Eddabogahapatana	0 1 4

and bounded as follows : on the north east, and south by Eddabogahapatana belonging to the Crown ; and on the west by Nayagodapatana, &c., belonging to the Crown.



Surveyor-General's Office,
Colombo, October 18, 1915.

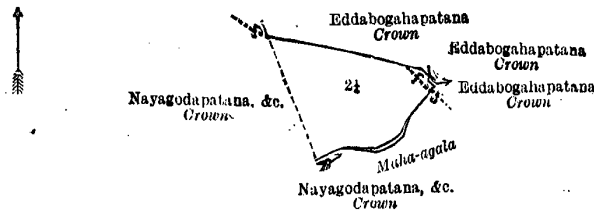
Scale of 8 Chains to an Inch.

G. K. THORNHILL,
for Acting Surveyor-General.

III.—Block survey preliminary plan 70.

Lot.	Name of Land.	Extent, A. R. P.
2½	Eddabogahapatana	2 1 27

and bounded as follows : on the north and east by Eddabogahapatana belonging to the Crown ; on the south by Maha-agala and Nayagodapatana, &c., belonging to the Crown ; and on the west by Nayagodapatana, &c., belonging to the Crown.



Surveyor-General's Office,
Colombo, October 18, 1915.

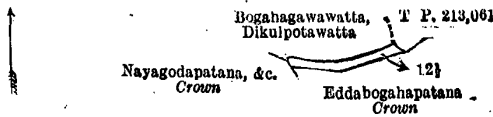
Scale of 8 Chains to an Inch.

G. K. THORNHILL,
for Acting Surveyor-General.

IV.—Block survey preliminary plan 70.

Lot.	Name of Land.	Extent, A. R. P.
12½	Eddabogahapatana	0 0 25

and bounded as follows : on the north by Bogahagawawatta, Dikulpotawatta claimed by S. C. Asanbibi and others ; on the east by land depicted in title plan No. 213,061 ; on the south by Eddabogahapatana belonging to the Crown ; and on the west by Nayagodapatana, &c., belonging to the Crown.



Surveyor-General's Office,
Colombo, October 18, 1915.

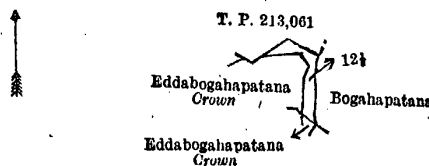
Scale of 8 Chains to an Inch.

G. K. THORNHILL,
for Acting Surveyor-General.

V.—Block survey preliminary plan 70.

Lot.	Name of Land.	Extent, A. R. P.
12½	Eddabogahapatana	0 1 7

and bounded as follows : on the north by land depicted in title plan No. 213,061 ; on the east by Bogahapatana claimed by Pitche Mallie ; and on the south and west by Eddabogahapatana belonging to the Crown.



Surveyor-General's Office,
Colombo, October 18, 1915.

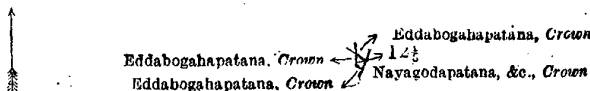
Scale of 8 Chains to an Inch.

G. K. THORNHILL,
for Acting Surveyor-General.

VI.—Block survey preliminary plan 70.

Lot.	Name of Land.	Extent, A. R. P.
12½	Eddabogahapatana	0 0 1

and bounded as follows : on the north, south, and west by Eddabogahapatana belonging to the Crown ; and on the east by Nayagodapatana, &c., belonging to the Crown.



Surveyor-General's Office,
Colombo, October 18, 1915.

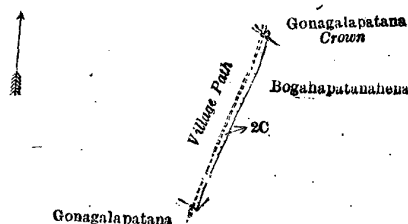
Scale of 8 Chains to an Inch.

G. K. THORNHILL,
for Acting Surveyor-General.

VII.—Block survey preliminary plan 70.

Lot.	Name of Land.	Extent, A. R. P.
2C	Bogahapatanaheha	0 0 28

and bounded as follows : on the north by Gonagalapatana belonging to the Crown ; on the east by Bogahapatanaheha claimed by Pitche Mallie ; on the south by Gonagalapatana belonging to the Crown ; and on the west by village path.



Surveyor-General's Office,
Colombo, July 6, 1915.

Scale of 8 Chains to an Inch.

G. K. THORNHILL,
for Surveyor-General.

F. BARTLETT,
Government Agent.
July 1, 1916.

Order under Section 2 of "The Waste Lands Ordinances of 1897, 1899, 1900, and 1903,"
declaring Lands to be Crown Property.

In the matter of the lands commonly called and known as Talgahawatta (sandy waste and reservation for sea), situate in the village of Palagature West, in Dunagaha pattu of Alutkuru korale north, in the Negombo District of the Western Province, and of "The Waste Lands Ordinances of 1897, 1899, 1900, and 1903."

THE notice required by section 1 of "The Waste Lands Ordinances of 1897, 1899, 1900, and 1903," having been duly published in manner prescribed by that section in respect of the above-named lands (*vide* Notice No. 5,877), and no claim having been made to the said lands or to any interest therein within the period of three months from the date specified in the said notice, I, Arthur Pearson Boone, Assistant Government Agent, Colombo and Negombo Districts, under and by virtue of the powers vested in me in that behalf by section 2 of the said Ordinances, do hereby on this 20th day of September, 1916, order and declare that the said lands, as more fully described herein below, situate in the village of Palagature West, in Dunagaha pattu of Alutkuru korale north, in the Negombo District of the Western Province, and shown as lots 6209 and 6210 in preliminary plan 15,722 and in the annexed diagram, and containing in extent 7 acres 3 roods and 39 perches, are the property of the Crown.

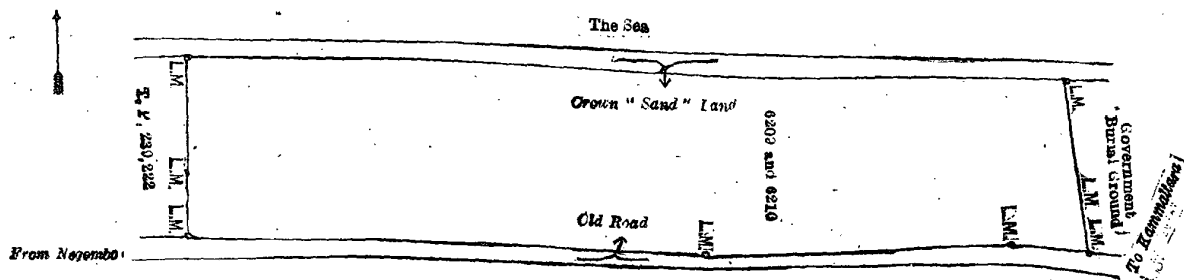
Description of the Lands referred to.

The following lots situated in the village of Palagature West, in Dunagaha pattu of Alutkuru korale north, in the Negombo District of the Western Province, as described in the annexed diagram :—

Preliminary plan 15,722.

Lot.	Name of Land.	Extent, A. R. P.
6209	Talgahawatta (sandy waste)	2 3 1
6210	Do. (reservation for sea)	5 0 38
		7 3 39

and bounded as follows : on the north by Government burial ground ; on the east by an old road from Negombo to Kammaltara ; on the south by land depicted in title plan No. 239,222 ; and on the west by Crown "sand" land.



Surveyor-General's Office,
Colombo, March 27, 1916.

Scale of 4 Chains to an Inch.

C. R. LUNDIE,
for Surveyor-General.

September 20, 1916.

A. P. BOONE,
Assistant Government Agent,
Colombo and Negombo Districts.

PRELIMINARY NOTICES.

Matale Notice No. 6,089.

Notice under "The Waste Lands Ordinances of 1897, 1899, 1900, and 1903."

TAKE notice that unless within three months from December 1, 1916, the persons, if any, who claim any interest in the lands hereinafter mentioned or in any one or more of such lands or to some interest therein make claim in person or in writing to the said lands or any of them or to some interest therein to J. M. Davies, Esq., Special Officer appointed under section 28 of "The Waste Lands Ordinances of 1897, 1899, 1900, and 1903," at his office at Fort, Colombo :

Such Special Officer, in pursuance of the powers vested in him by the said Ordinances, will declare by writing under his hand that the said lands, or such of them as to which no claim has been made, are the property of the Crown.

J. M. DAVIES,
Special Officer.

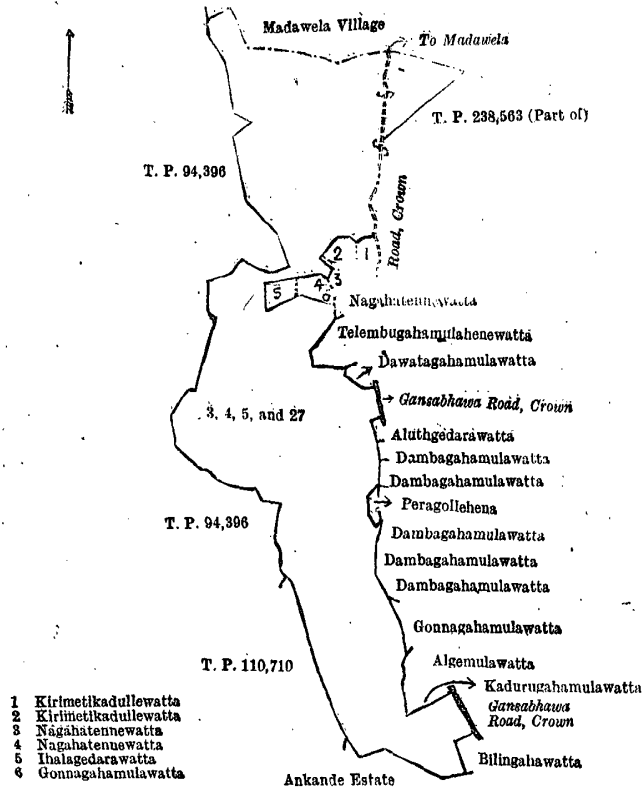
Description of the Lands referred to.

The following lots situated in the village of Hatamunegala, in the Gampahasiya pattu of the Matale South division of the Matale District, in the Central Province, as described in the annexed diagrams :—

I.—Preliminary plan 26.

Lot.	Name of Land.	Extent, A. R. P.
3	Kalamudugallemukalana	2 0 30
4	Ginihiriyomukalana	1 1 20
5	Do.	3 2 15
27	Hapugahamulawattehena, Ihalagederawattahenyaya, Peragolleyaya, Gonnagahamulakotuweyaya, Dewalewatteyaya, Imbulamulahena, Evariyagahamullewatte-hena	71 0 20
		<u>78 1 5</u>

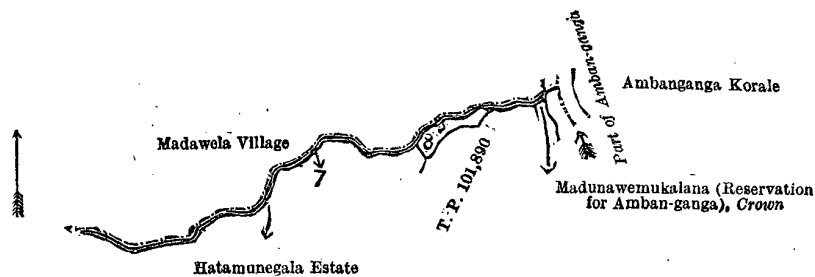
and bounded as follows : on the north by the village limit of Madawela ; on the east by part of T. P. 238,563, a road claimed by the Crown, Kirimetikadullewatta claimed by I. Kiriya and others, Kirimetikadullewatta claimed by Meegahagedara Kirihatana, Nagahatennewatta claimed by G. Subaddara Panikkiya and others, Nagahatennewatta claimed by D. Aura and others, Ihalagedarawatta claimed by D. Aura and others, Gonnagahamulawatta claimed by D. Nandiya, Nagahatennewatta claimed by N. Kiripuncha, Telembugahamulahenewatta claimed by I. Kiriya and others, Dawatagahamulawatta claimed by T. Sendiriya and others, Gansabhawa road claimed by the Crown, Aluthgedarawatta claimed by Aluthgedera Gunaya, Dambagahamulawatta claimed by Tennegedera Sendiriya, Dambagahamulawatta claimed by D. Kaluwa, Peragollehena claimed by Gurendagahagedera Subaddara Panikkiya, Dambagahamulawatta claimed by D. Nandiya and others, Dambagahamulawatta claimed by G. Subaddara Panikkiya, Dambagahamulawatta claimed by D. Sittiya and others, Gonnagahamulawatta claimed by D. Sittiya and others, Algemulawatta claimed by Dambagahagedera Siridara, Kadurugahamulawatta claimed by M. Kirihatana, Gansabhawa road belonging to the Crown ; on the south by Billingahawatta claimed by Dambagahagedara Siridara, Ankande estate claimed by the Ceylon Land and Produce Company ; on the west by Ankande estate claimed by the Ceylon Land and Produce Company, T. P. 110,710; T. P. 94,396.



II.—Preliminary plan 26.

Lot.	Name of Land.	Extent, A. R. P.
7 ..	Rankiriligahapota-ela (stream half the area) ..	0 3 4
8 ..	Madunawemukalana (reservation for stream) ..	0 3 0
		1 2 4

and bounded as follows: on the north by the village limit of Madawela; on the east by part of Amban-ganga, boundary of Ambanganga korale; on the south by Madunawemukalana (reservation for Amban-ganga) claimed by the Crown, T. P. 101,890, Hatamunegala estate claimed by the Ceylon Land and Produce Company; on the west by Hatamunegala estate claimed by the Ceylon Land and Produce Company, the village limit of Madawela.



Scale of 16 Chains to an Inch.

Surveyor-General's Office,
Colombo, July 5, 1916.

G. K. THORNHILL,
for Surveyor-General.

III.—Preliminary plan 26.

Lot.	Name of Land.	Extent, A. R. P.	Lot.	Name of Land.	Extent, A. R. P.
21 ..	Hapugahamulawattehenyaya, Mahakatuweyaya, Balagolleyaya, Godamadeyaya, Moragollemukalana, Hettiyawattehena ..	135 2 5	37 ..	Nugawelamulawatta ..	0 1 22
22 ..	Kotuwehena ..	1 0 1	38 ..	Bogahamulahena ..	0 2 19
23 ..	Ambagahamulawattehena ..	0 1 15	40 ..	Kalatiyagahamulahena ..	0 1 23
24 ..	Ambagahamulawattehena (encroachment) ..	0 3 20	43 ..	Katuwehena ..	0 1 1
					139 1 26

and bounded as follows: on the north by Ginihiriyemukalana claimed by the Crown, T. P. 238,563; on the east by Hatamunegala estate claimed by the Ceylon Land and Produce Company, T. P. 238,563, the Maladola, T. P. 238,563, a Gansabhawa road claimed by the Crown; on the south by a Gansabhawa road claimed by the Crown; on the west by a Gansabhawa road claimed by the Crown, Nugawelamulawatta claimed by G. Subaddara Panikkiya, Dambagahagedarawatta claimed by D. Nandiya, Dambagahagedarawatta claimed by Dambagahagedera Sittiya and another Dambagahagedarawatta claimed by D. Baleya; Aluthgedarawatta claimed by Aluthgedara Dinga, Dadakirillagahamulawatta claimed by D. Siridara, Dadakirillagahamulawatta claimed by D. Aura, Siyambalagahamulawatta claimed by G. Subaddara Panikkiya, Tennegedarawatta claimed by Tennegedara Subaddara, Tennegedarawatta claimed by T. Manika and others, Ihalatennegedarawatta claimed by I. Kiriya and Samadara, Ihalatennegedarawatta claimed by I. Kiriya, Ambagahamulawatta claimed by M. Kirihatana, Dambagahamulawatta claimed by N. Poola, a Gansabhawa road claimed by the Crown.

NOTE.—The following lots lying within the above-mentioned boundaries are excluded from this part of the notice, and their aggregate acreage of 2 acres 2 roods and 11 perches is not included in the acreage of 139 acres 1 rood and 26 perches given above:—

Preliminary plan 26.

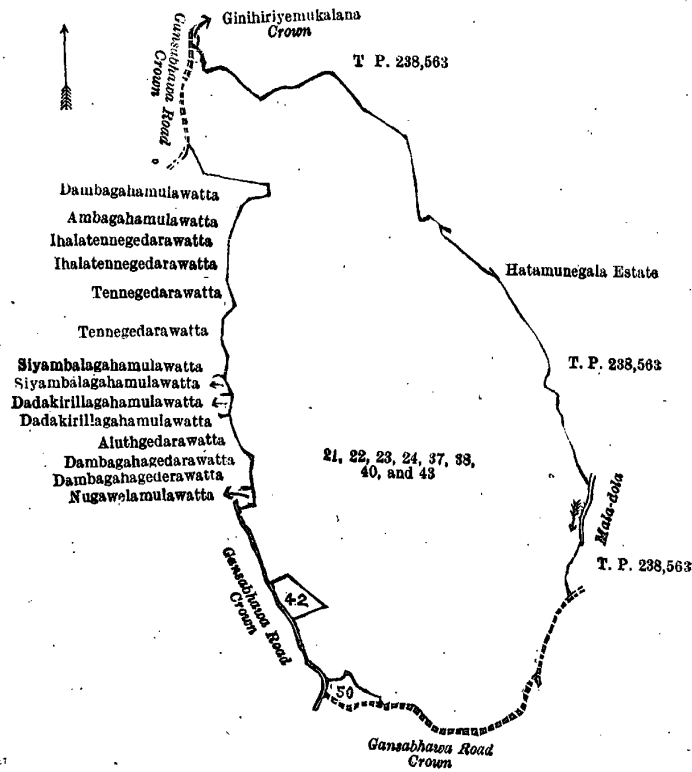
Lot.	Name of Land.	Extent, A. R. P.
42 ..	Aluthgedarawatta ..	1 0 23
50 ..	Ankande estate ..	1 1 28
		2 2 11

[For Diagram see page 1442.]

IV.—Preliminary plan 26.

Lot.	Name of Land.	Extent, A. R. P.
41 ..	Gansabhawa road (path) ..	4 1 37
47 ..	Ankande-ela (stream) ..	1 1 4
		5 3 1

and bounded as follows: on the north by the village limit of Madawela, Ginihiriyemukalana claimed by the Crown, T. P. 238,563, Hapugahamulawattehena claimed by G. Subaddara Panikkiya and others, Mahakatuweyaya claimed by ditto, Dambagahamulawatta claimed by Nagahatennegedara Poola, Ihalatennegedarawatta claimed by Ihalatennegedara Kiriya, Ihalatennegedarawatta claimed by Ihalatennegedara Kiriya and Samadara, Tennegedarawatta



Scale of 16 Chains to an Inch.

Surveyor-General's Office,
Colombo, July 5, 1916.

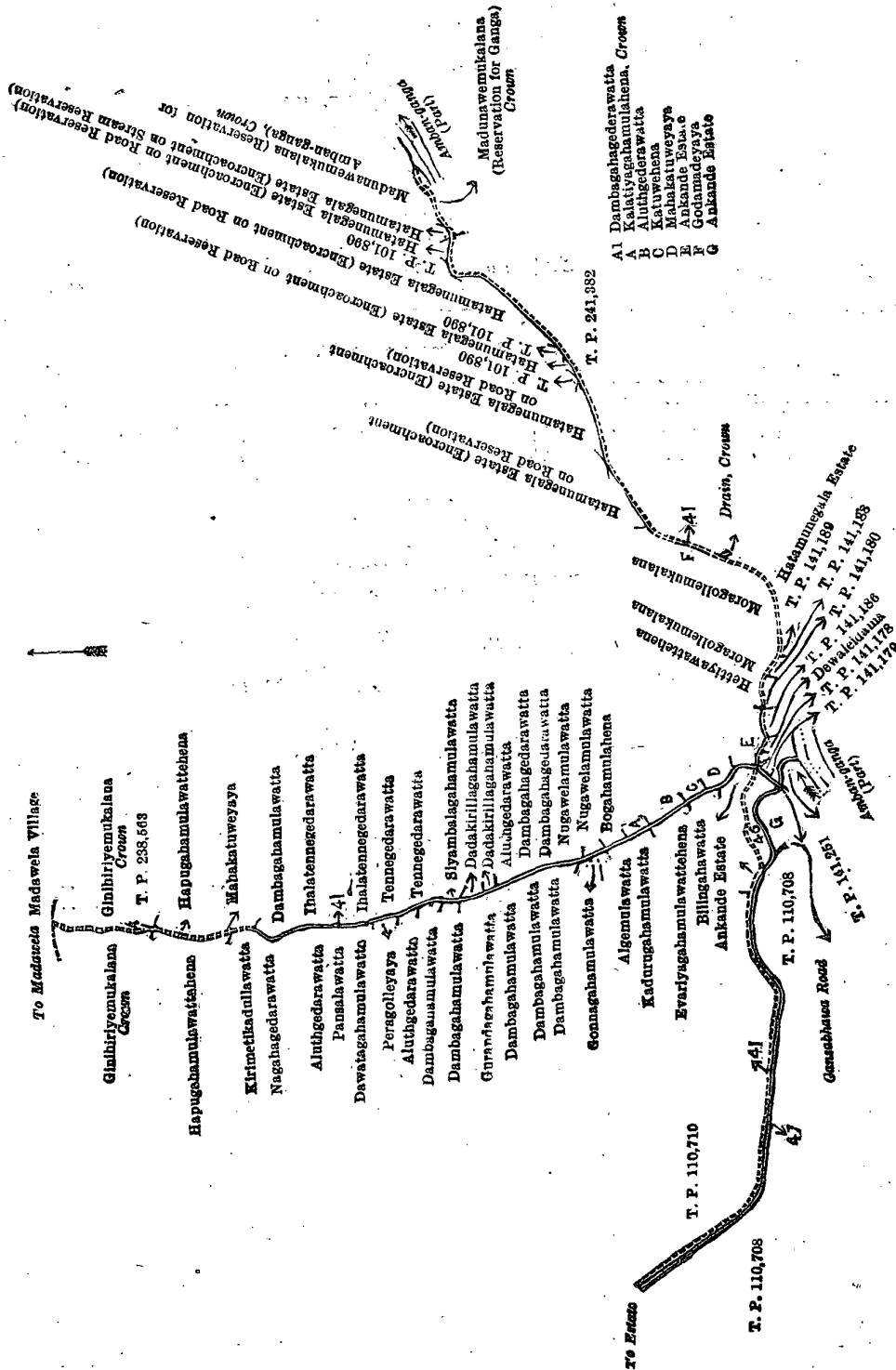
G. K. THORNHILL,
for Surveyor-General.

claimed by Tennegedara Manika and others, Tennegedarawatta claimed by Tennegedara Subaddara, Siyambalagahamulawatta claimed by G. S. Panikkiya, Dadakilillagahamulawatta claimed by Dambagahagedara Aura, Dadakilillagahamulawatta claimed by D. Siridara, Aluthgedarawatta claimed by Aluthgedara Dinga, Dambagahagedarawatta claimed by D. Baleya, Dambagahagederawatta claimed by Dambagahagedera Sittiya and another, Dambagahagederawatta claimed by Dambagahagedera Nandiya, Nugawelamulawatta claimed by G. Subaddara Panikkiya, Bogahamulawatta claimed by T. Kiripuncha and others, Kalatiyagahamulawatta claimed by the Crown, Aluthgederawatta claimed by Hettiya, Moragollemukulana claimed by G. S. Panikkiya and others, Godamadayaaya claimed by Gurendagahagedera Subaddara Panikkiya and others, Hatamunegala estate (encroachment on road reservation) claimed by the Ceylon Land and Produce Company, T. P. 101,890, Hatamunegala estate (encroachment on road reservation) claimed by the Ceylon Land and Produce Company, T. P. 101,890, Hatamunegala estate (encroachment on stream reservation) claimed by the Ceylon Land and Produce Company, Madunawemukulana claimed by the Crown (reservation for Amban-ganga); on the east by Madunawemukulana claimed by the Crown (reservation for Amban-ganga), the Amban-ganga (part); on the south by the Amban-ganga (part), Madunawemukulana (reservation for ganga) claimed by the Crown, T. P. 241,382, drain belonging to the Crown, Hatamunegala estate claimed by the Ceylon Land and Produce Company, T. P. 141,189, T. P. 141,188, T. P. 141,180, T. P. 141,186, Dewaleidama claimed by Kataragama Dewala, T. P. 141,178, T. P. 141,179, the Amban-ganga (part); T. P. 141,251, a Gansabhawa road, T. P. 110,708, Ankande estate claimed by the Ceylon Land and Produce Company, Gansabhawa road, T. P. 110,708; on the west by T. P. 110,710, Ankande estate claimed by the Ceylon Land and Produce Company, Bilingahawatta claimed by D. Siridara, Evariyagahamulawattahena claimed by D. Baleya, Kadurugahamulawatta claimed by Meegahagedera Kiri Hatana, Algemulawatta claimed by Dambagahagedera Siridara, Gonnagahamulawatta claimed by D. Sittiya and others, Dambagahamulawatta claimed by Dambagahagedera Sittiya and others, Dambagahamulawatta claimed by G. Subaddara Panikkiya, Dambagahamulawatta claimed by Dambagahagedera Nandia and others, Gurandagahamulawatta claimed by G. Subaddara Panikkiya, Dambagahamulawatta claimed by Dambagahagedera Kaluwa, Dambagahamulawatta claimed by Tennegedera Sendiria, Aluthgederawatta claimed by Aluthgedera Gunaya, Peragolleyaya claimed by G. Subaddara and others, Dawatagahamulawatta claimed by T. Sendiria and others, Pansalawatta claimed by the villagers, Aluthgederawatta claimed by Aluthgederawatta Pulingu, Nagahagederawatta claimed by Tennegedera Batta, Kirimetikadullawatta claimed by I. Kiriya and others, Hapugahamulawattahena claimed by G. Subaddara and others, Ginhiyemukulana claimed by the Crown.

NOTE.—The following lot lying within the above boundaries is excluded from this part of the notice, and its acreage of 1 acre and 8 perches is not included in the acreage of 5 acres 3 roods and 1 perch given above :—

Preliminary plan 26.

Lot.	Name of Land.	Extent, A. R. P.
46	Ankande estate	1 0 8



Scale of 16 Chains to an Inch.

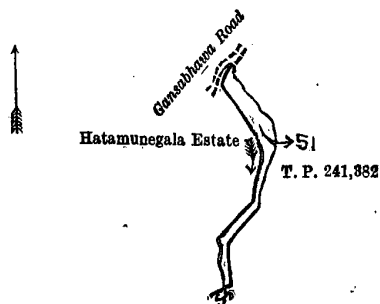
Surveyor-General's Office,
Colombo, July 5, 1916.

G. K. THORNHILL,
for Surveyor-General.

V.—Preliminary plan 26.

Lot.	Name of Land.	Extent, A. R. P.
51	Drain	0 0 18

and-bounded as follows : on the north by a Gansabharu road ; on the east and south by T. P. 241,382 ; on the west by Hatamunegala estate claimed by the Ceylon Land and Produce Company.



Scale of 4 Chains to an Inch.

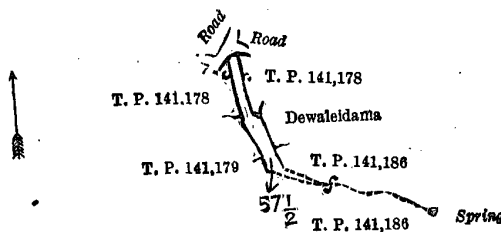
Surveyor-General's Office,
Colombo, July 5, 1916.

G. K. THORNHILL,
for Surveyor-General.

VI.—Preliminary plan 26.

Lot.	Name of Land.	Extent, A. R. P.
57½ ..	Footpath ..	0 0 13

and bounded as follows : on the north by a road ; on the east by T. P. 141,178, Dewaleidama claimed by Kataragama Dewale, T. P. 141,186, a spring ; on the south by T. P. 141,186 ; on the west by T. P. 141,179, T. P. 141,178.



Scale of 4 Chains to an Inch.

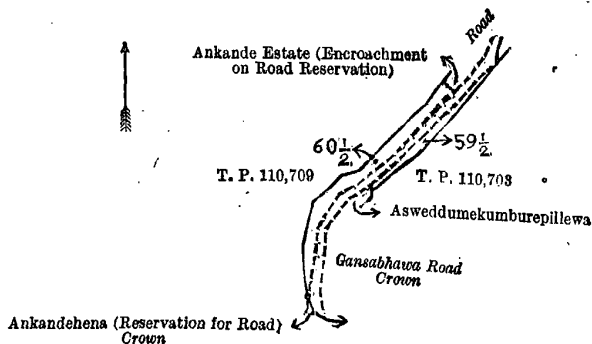
Surveyor-General's Office,
Colombo, July 5, 1916.

G. K. THORNHILL,
for Surveyor-General.

VII.—Preliminary plan 26.

Lot.	Name of Land.	Extent, A. R. P.
59½ ..	Oyagawahena (reservation for road) ..	0 0 8
60½ ..	Ankandehena (do.) ..	0 0 27
		0 0 35

and bounded as follows : on the north by Ankande estate (encroachment on road reservation) claimed by the Ceylon Land and Produce Company, a road ; on the east by T. P. 110,703, Asweddumekumburepillewa claimed by Naguliyadde Hangiligedera Dingirihamy Nachchire and others, a Gansabhawa road claimed by the Crown ; on the south by Ankandehena (reservation for road) belonging to the Crown ; on the west by T. P. 110,709, Ankande estate (encroachment on road reservation) claimed by the Ceylon Land and Produce Company.



Scale of 4 Chains to an Inch.

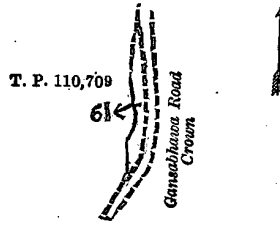
Surveyor-General's Office,
Colombo, July 5, 1916.

G. K. THORNHILL,
for Surveyor-General.

VIII.—Preliminary plan 26.

Lot.	Name of Land.	Extent, A. R. P.
61 ..	Ankandehena (reservation for road) ..	0 0 13

and bounded as follows : on the north, east, and south by a Gansabhawa road belonging to the Crown ; on the west by T. P. 110,709.



Surveyor-General's Office,
Colombo, July 5, 1916.

Scale of 4 Chains to an Inch.

G. K. THORNHILL,
for Surveyor-General.

IX.—Preliminary plan 26.

Lot.	Name of Land.	Extent, A. R. P.
64 ..	Ela (stream) ..	0 0 5
68 ..	Dorawelagalehena, Gurunnehelagettenneyaya, Dambemulahena, Gurunnehelagetennehena ..	23 3 38
70 ..	Ankandehena (road reservation) ..	0 3 32
		24 3 35

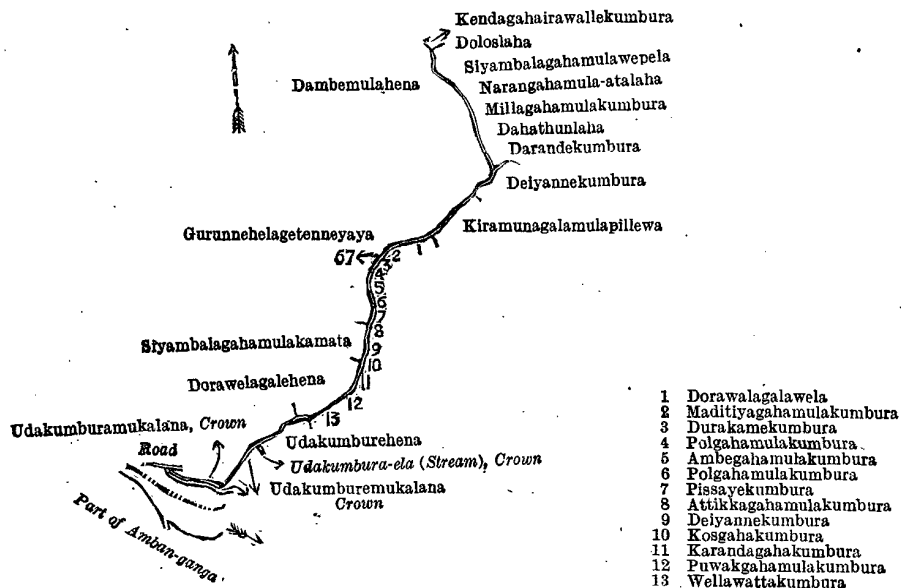
and bounded as follows: on the north by T. P. 110,709, Asweddumakumburapillewa claimed by Naguliyadde Hangilgedara Dingirihamy Nachchire and others; on the east by Aswedduma claimed by N. H. Dingirihamy, Siyambalagahakumburekamata claimed by M. P. Rannaide and others, Siyambalagahakumbura claimed by M. Patabendigedara Rannaide and another, a stream, Kendagahairawallekumbura claimed by Meegaspitiya Patabendigedara Dingirinaide, the Gurunnehewe-ela (irrigation channel) belonging to the Crown, Siyambalagahamulakamata claimed by G. Subaddara Panikkiya, Gurunnehewe-ela (irrigation channel) belonging to the Crown; on the south by Udakumburamukalana claimed by the Crown; on the west by T. P. 110,702, T. P. 110,709.

[For Diagram see page 1446.]

X.—Preliminary plan 26.

Lot.	Name of Land.	Extent, A. R. P.
67 ..	Gurunnehewe-ela (irrigation channel) ..	0 2 36

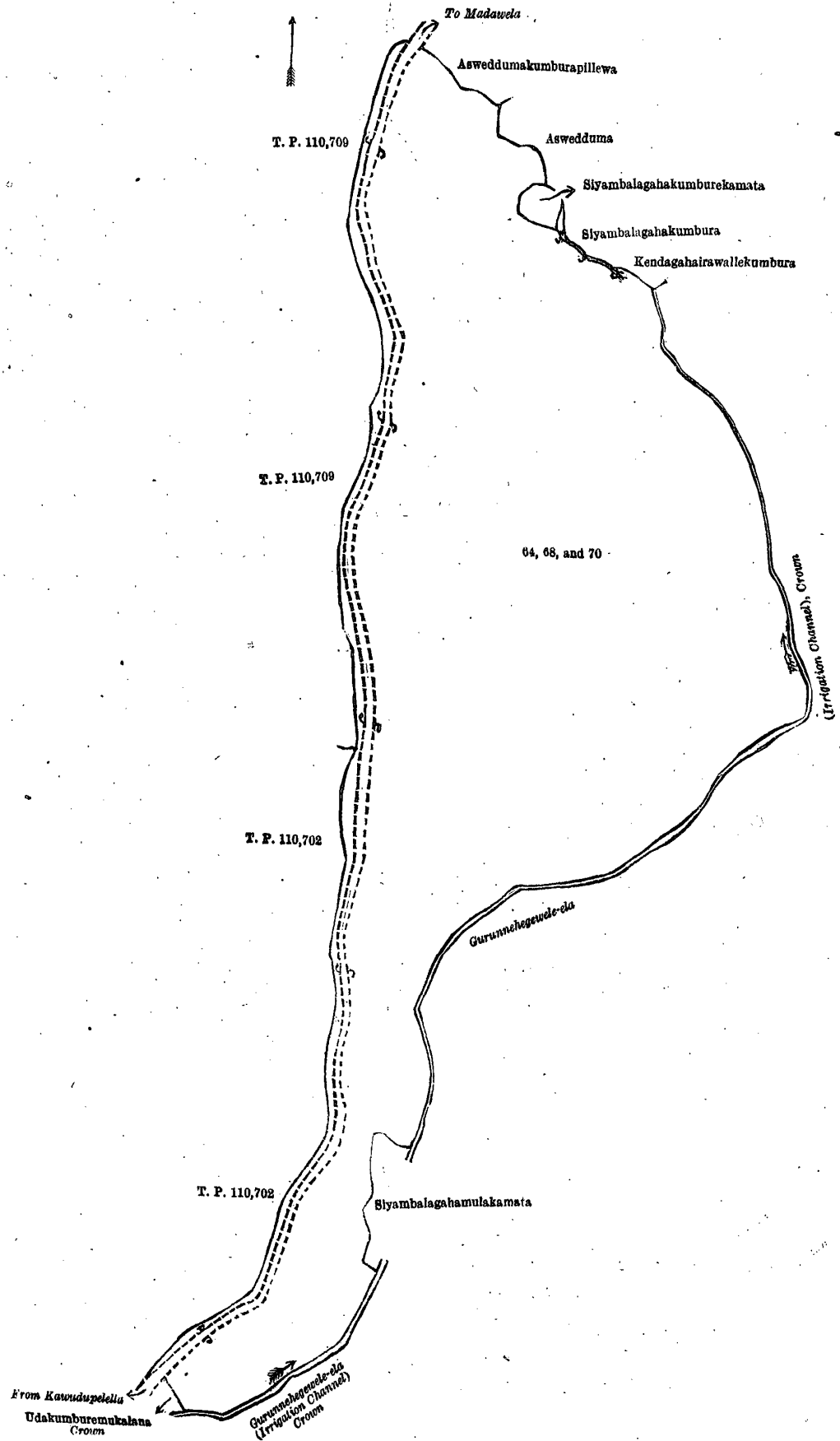
and bounded as follows: on the north by Kendagahairawallekumbura claimed by M. P. Dingirinaide; on the east by Doloslaha claimed by R. Aberan Appu of Paldeniya, Siyambalagahamulawepela claimed by G. Dingirinaide, Narangahamula-atalaha claimed by G. Rannaide, Millagahamulakumbura claimed by Rannaide of Udugama, Dahathunlaha claimed by Aberan Appu of Paldeniya and others, Darandekumbura claimed by Rannaide of Udugama, Deiyannekumbura claimed by Pallame Abdulla, Kiramunagalamulapillewa claimed by N. H. Dingirihamy Nachchire and others, Dorawalagalawela claimed by Ellapola Korala, Maditiyagahamulakumbura claimed by Ellapola Korala, Durakamekumbura claimed by Hunuketaela Lindagawagedera Subi, Polgahamulakumbura claimed by Hunuketaela Kosgahagedera Hamadiya, Ambagahamulakumbura claimed by ditto Bilinda, Polgahamulakumbura claimed by Hunuketaela Nagahatenegedera Poola, Pissayekumbura claimed by Hunuketaela Kosgahagedera Banduwa, Attikkagahamulakumbura claimed by ditto Subi, Deiyannekumbura claimed by Bogambara Dewala, Kosgahakumbura claimed by Nagahatenegedera Poola, Karandagahakumbura claimed by Kosgahagedera Hamadiya, Puwakgahamulakumbura claimed by Udagedera Appuwa Panikkiya, Wellawattakumbura claimed by Ellapola Korala, Udakumburehena claimed by T. M. Podiappuhamy, Arachchi, Udakumbura-ela (stream) belonging to the Crown, Udakumburemukalana belonging to the Crown; on the south by Udakumburemukalana belonging to the Crown, part of Amban-ganga; on the west by a road, Udakumburamukalana belonging to the Crown, Dorawelagalehena claimed by Appuwadewaya of Hunuketaela, Siyambalagahamulakamata claimed by Gurendagahagedera Subaddara Panikkiya, Gurunnehelagettenneyaya claimed by H. Kosgahagedera Bilinda and others, Dambemulahena claimed by G. Meegahatenne Dingiri Naide and others.



Scale of 16 Chains to an Inch.

Surveyor-General's Office,
Colombo, July 5, 1916.

G. K. THORNHILL,
for Surveyor-General.



Surveyor-General's Office,
Colombo, July 5, 1916.

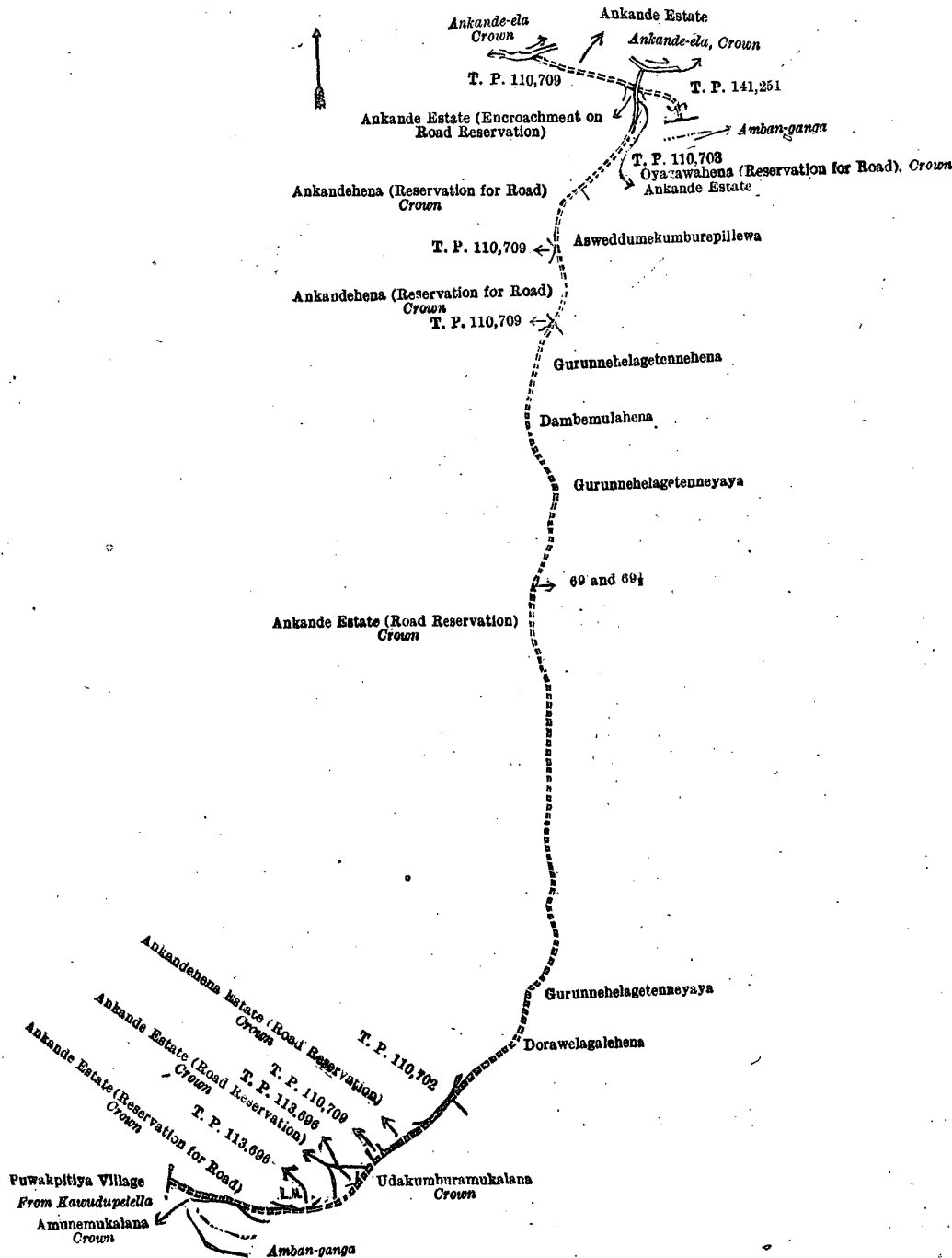
Scale of 4 Chains to an Inch.

G. K. THORNHILL,
for Surveyor-General.

XI.—Preliminary plan 26.

Lot.	Name of Land.	Extent, A. R. P.
69 ..	Gansabhawa road (path) ..	1 2 29
69½ ..	Footpath (abandoned) ..	0 0 6
		1 2 35

and bounded as follows: on the north by Ankande-ela belonging to the Crown, Ankande estate claimed by the Ceylon Land and Produce Company, Ankande-ela belonging to the Crown; on the east by T. P. 141,251, T. P. 110,703, Ankande estate claimed by the Ceylon Land and Produce Company, T. P. 110,703, Ambanganga, Oyagawahena (reservation for road) claimed by the Crown, Asweddumekumburepillewa claimed by N. H. Dingirihamy Nachchire and others, Gurunehelagetennehena claimed by M. P. Dingiri Naide, Dambemulahena claimed by G. M. Dingiri Naide and others, Gurunehelagetenneyaya claimed by H. K. Bilindi and others; on the south by Dorawelagalehena claimed by Appuwadewaya of Hunukotaela, Udakumburamukalana claimed by the Crown, the Amban-ganga, Amunemukalana claimed by the Crown; on the west by the village limit of Puwakpitiya, Ankande estate (reservation for road) belonging to the Crown, T. P. 113,696, Ankande estate (road reservation) claimed by the Crown, T. P. 113,696, T. P. 110,709, Ankande estate (road reservation) claimed by the Crown, T. P. 110,702, Ankandehena (road reservation) claimed by the Crown, T. P. 110,709, Ankandehena (reservation for road) claimed by the Crown, T. P. 110,709, Ankande estate (encroachment on road reservation) claimed by the Ceylon Land and Produce Company, T. P. 110,709.



Surveyor-General's Office,
Colombo, July 5, 1916.

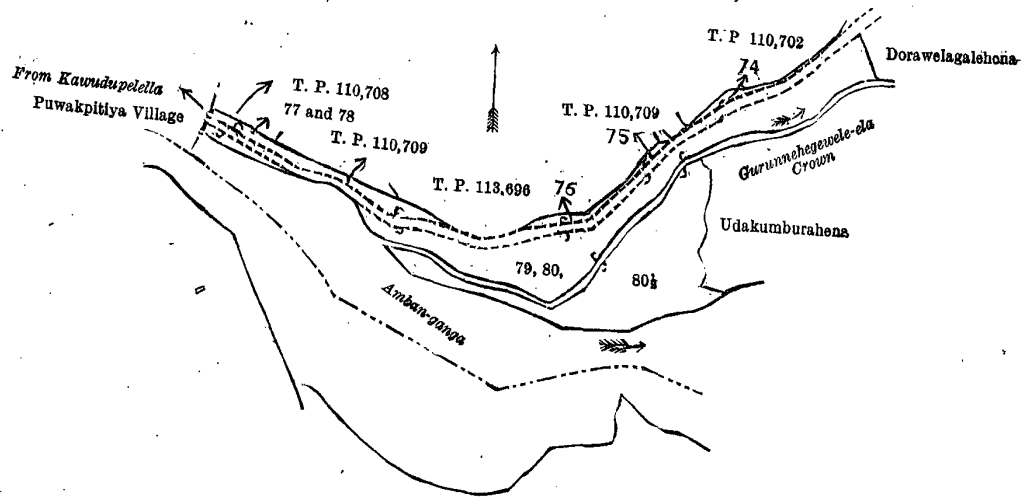
Scale of 8 Chains to an Inch.

G. K. THORNHILL,
for Surveyor-General.

XII.—Preliminary plan 26.

Lot.	Name of Land.	Extent, A. R. P.	Lot.	Name of Land.	Extent, A. R. P.
74 ..	Ankande estate (road reservation)	0 0 7	79 ..	Udakumburamukalana (road reservation)	0 3 19
75 ..	Do. (do.)	0 0 3	80 ..	Udakumburamukalana (do.)	0 2 38
76 ..	Do. (do.)	0 0 6	80½ ..	Udakumbura-ela (stream)	0 0 13
77 ..	Do. (do.)	0 0 17			
78 ..	Amunemukalana (do.)	0 0 5			1 3 28

and bounded as follows : on the north by T. P. 110,708, T. P. 113,696, T. P. 110,709, and T. P. 110,702 ; on the east by Dorawelagalahaena claimed by Appuwadewaya of Hunuketaela, Gurunnehegewela-ela belonging to the Crown, Udakumburahena claimed by T. Meegahamulakade Podiappuhamy, Arachchi ; on the south by Amban-ganga ; on the west by the village limit of Puwakpitiya.



Scale of 4 Chains to an Inch.

Surveyor-General's Office,
Colombo, July 5, 1916.

G. K. THORNHILL,
for Surveyor-General.

XIII.—Preliminary plan 26.

Lot.	Name of Land.	Extent, A. R. P.	Lot.	Name of Land.	Extent, A. R. P.
9 ..	Endoruwalagaladuwa (part of island)	0 1 5	62 ..	Asweddumekumburepillewa, Kiramuna-	
10 ..	Madunawemukalana	4 2 20		galamulapillewa ..	4 2 0
12½ ..	Do. (reservation for ganga)	0 1 1	81 ..	Ambangangaduwa ..	0 1 7
53 ..	Ambangangaduwa (island)	0 0 12	82 ..	Do. ..	0 2 19
54 ..	Do. ..	0 0 6	83 ..	Amban-ganga (river)	23 0 20
55 ..	Do. ..	0 0 2			33 3 12

and bounded as follows : on the north by the village limit of Madawela, Rankiriligahapota-ela claimed by the Crown, T. P. 101,890, Madunawewatta claimed by Roman Catholic Church, Matale, T. P. 101,890, Hatamunegala estate claimed by the Ceylon Land and Produce Company, a road belonging to the Crown, T. P. 241,382, Hatamunegala estate claimed by the Ceylon Land and Produce Company, T. P. 141,189, T. P. 141,188, T. P. 141,187, T. P. 141,180, T. P. 141,186, Ankande-ela (stream) belonging to the Crown, T. P. 141,251, footpath belonging to the Crown, T. P. 110,703 ; on the east and south by the boundary of Ambanganga korale (part of Amban-ganga) ; on the west by the village limit of Puwakpitiya, Amunemukalana claimed by the Crown, Gansabhawa road belonging to the Crown, Udakumburamukalana belonging to the Crown, an ela belonging to the Crown, ditto claimed by the Crown, Udakumburahena claimed by T. M. Podiappuhamy, Arachchi, Wellawattakumbureyaya (private), Gurunnehegewela-ela belonging to the Crown, Deiyannekumbura claimed by Pallame Abdulla, Darandekumbura claimed by Rannaide of Udugama, Dahathunlaha claimed by Aberan Appu of Paldeniya and others, Millagahamulakumbura claimed by Rannaide of Udugama, Narangahamulakumbura claimed by H. Abaran Appu, Atalaha claimed by H. Ukkunaide, Vel-Vidane, Kendagahairawallekumbura claimed by M. P. Dingirinaide, Aswedduma claimed by Naguliyadde Hangiligedera Dingirihamy, Dahathunlaha claimed by Aberan Appu of Paldeniya and others, Gansabhawa road claimed by the Crown.

(For Diagram see page 1449.)

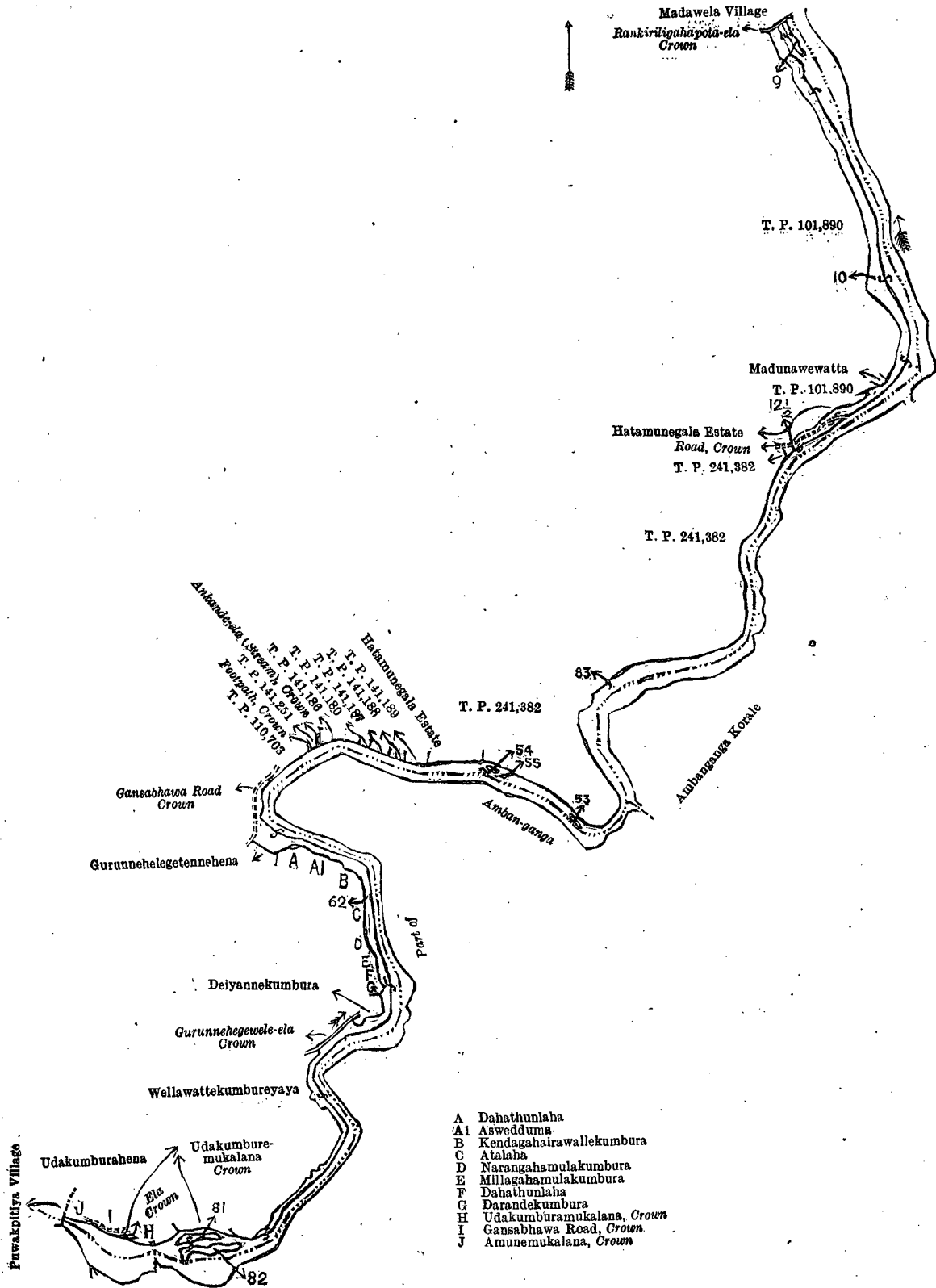
Matale Notice No. 6,090.

Notice under "The Waste Lands Ordinances of 1897, 1899, 1900, and 1903."

TAKE notice that unless within three months from December 1, 1916, the persons, if any, who claim any interest in the lands hereinafter mentioned or in any one or more of such lands or to some interest therein make claim in person or in writing to the said lands or any of them or to some interest therein to J. M. Davies, Esq., Special Officer appointed under section 28 of "The Waste Lands Ordinances of 1897, 1899, 1900, and 1903," at his office at Fort, Colombo :

Such Special Officer, in pursuance of the powers vested in him by the said Ordinances, will declare by writing under his hand that the said lands, or such of them as to which no claim has been made, are the property of the Crown.

J. M. DAVIES,
Special Officer.



- A Dahathunlaha
- A1 Aswedduma
- B Kendagahairawallekumbura
- C Atalaha
- D Narangahamulakumbura
- E Millagahamulakumbura
- F Dahathunlaha
- G Darandekumbura
- H Udakumburamukalana, Crown
- I Gansabhawa Road, Crown
- J Amunemukalana, Crown

Scale of 16 Chains to an Inch.

Surveyor-General's Office,
Colombo, July 5, 1916.

G. K. THORNHILL,
for Surveyor-General.

Matale S. O. 7—1916.

Description of the Lands referred to.

The following lots situated in the village of Narangomuwa, in the Gampahasiya pattu of the Matale South division of the Matale District, in the Central Province, as described in the annexed diagram:—

Preliminary plan 24.

Lot.	Name of Land.	Extent, A. R. P.	Lot.	Name of Land.	Extent, A. R. P.
1	Tahanchikele	27 3 30	80	Wewatenneyaya, Barenderiyyaya, Limekanattheyaya, Kosgolleyaya, Pallemulahena	87 2 9
2	Hunugalpitiyeyaya and Batalawattayaya	27 0 34	81	Kottaniya-ela, Maha-ela, and Eriyakotuwa-ela	1 2 31
7	Kandehena	0 1 37	81½	Pisawela-ela, Pelpola-ela, and Masagolleyaya-ela	1 1 31
8½	Agala (drain)	0 0 21	83	Polkotugollemukalana	0 1 8
11	Rilahela-ela	0 1 1	89	Eriyakotuwawelepillewa (reservation for main road)	0 0 10
14	Paluwattayaya, Tawalanpitiyeyaya, Pahalapaluwattayaya, Etambagahawattagodella, Hunugalpotteyaya	74 1 25	94	Eriyakotuwa (reservation for road)	0 0 20
15	Ritigaha-ela	0 0 35	95	Deniya	0 0 14
16	Pahalapaluwattayaya	0 2 2	97	Do.	0 0 16
17	Ela	0 0 9	98	Parepillewa (reservation for road)	0 0 20
20	Medirodamukalana alias Mullekella	10 2 6	100	Conning estate (reservation for Madawala trig station)	0 0 35
27	Welwarakayayahenawatta (reservation for main road)	0 0 33	101	Pisawelalanda	0 0 29
30	Wellangolleyaya (reservation for main road)	0 0 5	102	Paligalodelleyaya	4 3 12
31	Do. (do.)	0 0 26	103	Pisawelalanda	0 0 8
33	Welwarakayaya	34 3 14	104	Do.	0 1 5
40	Estate road	1 2 16	105	Do. (reservation for road)	0 0 35
41	Wellangolleyaya	6 2 13	106	Limekanatta (reservation for road)	0 0 15
42	Do.	14 2 23	108	Abandoned road	0 3 25
43	Do. (reservation for road)	0 0 12	111	Paligalodella	0 0 10
44	Medarodemukalana alias Mullekelle	0 1 4	113	Fisaweladeniya	0 0 37
45	Medarodemukalana alias Mullekelekarameti-ela, Ulpotemukalana and Iriyagahakotuwamukalana (reservation for road and telegraph line)	1 1 2	115	Gansabhawa road (part of T. P. 95,945)	0 0 22
46	Polkotugollekele	0 1 7	116	Do. (half the area of road)	0 0 5
49	Karameti-ela alias Medarodemukalana	0 2 32	119	Do.	0 0 9
52	Henagahachcha-ela	0 0 24	120	Ulpotamukalana alias Imbullemulleyaya	0 0 17
53	Peelleroda	0 1 30	121	Ulpotamukalana	0 3 37
55	Kanattewatta	0 0 38	130	Madamewatta	0 0 1
58	Ela	0 0 4	135	Hulanhikgahamulawatta	0 0 14
63	Do.	0 0 3	136	Gansabhawa road (part of T. P. 95,913)	0 0 11
73	Hamagaulpota (reservation for spring)	0 1 1	137	Meeegahamulawatta	0 0 17
74	Do. (do.)	0 0 32	138	Do.	0 0 6
74½	Do. (stream)	0 0 3	139	Ulpotamukalana	0 0 6
76	Gangodaulpota (spring and reservation for same)	0 2 1	140	Do.	0 0 2
78	Gangodapitiyeyaya, Ambaghamulakotuweyaya, Hamagaulpoteyaya, Gangodaulpoteyaya, Sanweeyaya, Ganweeyaya, Nikakanatta, Pinnagolleyaya, Wewatenneyaya, Dewalegodella	117 3 25	141	Do.	0 0 5
79	Gansabhawa road	1 1 20	142	Gansabhawa road	0 0 2
			143	Ulpotamukalana	1 0 0
			144	Do.	0 0 9
			157	Hiriketigodawatta (reservation for road)	0 0 17
			161	Do.	0 0 3 8
			168	Dodangastenna	6 3 3
			171	Main road	7 0 4
			172	Footpath	0 0 7
					438 3 15 8

and bounded as follows: on the north by the village limit of Koholanwela, the village limit of Nalanda; on the east by the village limit of Madawela; on the south by the village limit of Dimbulgomuwa; on the west by the village limits of Ehalapola and Koholanwela.

NOTE.—The following lots lying within the above boundaries are excluded from this notice, and their aggregate acreage of 514 acres 2 roods and 24 perches is not included in the acreage of 438 acres 3 roods and 15 8 perches given above:—

Preliminary plan 24.

Lot.	Name of Land.	Extent, A. R. P.	Lot.	Name of Land.	Extent, A. R. P.
A 34	T. Ps. 126,478 and 126,479 and parts of T. Ps. 228,144 and 126,471	90 3 13	C 21	Mullakallekumburamukalana	0 0 28
A 35	Diyakanulpoteyaya	0 1 26	C 22	Millagahamulawatta	2 1 16
A 36	Karangolla estate	0 2 14	C 22½	Do.	0 0 19
A 37	Do.	1 0 27	C 23	Do.	3 3 33
A 38	Do.	0 0 26	D 3	Hunugalpitiyewatta	1 2 12
A 39	Do.	0 0 9	D 4	Wangedigahamulawatta	1 3 17
B 24	Welwarakayayahenewatta	1 1 11	D 5	Hunugalpitiyewatta	0 1 32
B 25	Do.	0 0 10	D 6	Mediriya watta	1 1 7
B 26	T. P. 230,477	1 0 1	D 8	Kapugederawatta	0 3 34
B 28	Welwarakayayahenewatta	0 0 16	D 9	Wewaliyaddewatta	0 2 38
B 29	Do.	1 0 30	D 10	Olagawatta	0 1 38
B 32	T. Ps. 230,478 and 126,480	3 0 24	D 12	Marakkalawatta, Kosgahamulawatta, Damanuwewatta, Pokuturalagewatta	14 2 14

Lot.	Name of Land.	Extent, A. R. P.	Lot.	Name of Land.	Extent, A. R. P.
D 13	Paluwatta	2 0 18	F 107	Marudeyawatta	1 3 1
D 51	Pallepeellewela, Lindagawakumbura, Tawalanpitiyakumbura, Dammuwekumbura, Vendesikumbura, Holabodekumbura	12 3 34	F 109	Dombagahamullewatta	2 3 35
D 54	Pallepeellewatta	0 0 23	F 124	Meegahamullewatta	0 1 39
D 56	Lolukumburekamata	0 0 13	F 125	Do.	1 3 1
D 57	Do.	0 0 2	F 126	Baranderiwatta	0 0 18
D 59	Lolukumbura	0 0 39	F 127	Nugagahamulawatta	0 0 7
D 60	Gurunnehelayegederawatta	0 0 30	F 128	Part of T. P. 95,913	1 1 30
D 61	Unapanduragawakumbura, Wewahiyeddekumbura, Kammalagawakumbura, Tikiriyakumbura, Dammuwekumbura, Lolekumbura	7 0 37	F 129	Part of T. P. 162,224	0 0 10
D 62	Lolukumbura and Bogahamulakumbura	1 3 3	F 131	Parts of T. Ps. 162,224 and 162,225	0 3 32
D 64	Bannakkagewatta	0 3 25	F 132	Parts of T. Ps. 162,224 and 162,225	1 1 1
D 65	Do.	0 2 19	F 133	Parts of T. Ps. 162,224 and 162,225	0 0 19
D 66	Do.	0 1 4	F 134	T. P. 231,085 and parts of T. Ps. 95,913, 162,224, and 162,225	0 3 27
D 67	Kongahamullewatta	3 2 15	F 158	Hiriketigodawatta	0 0 20
D 68	Rilahelamukalana	5 0 36	F 159	T. Ps. 248,740 and 256,320	6 3 30
D 69	Gansabhawa road (part of T. P. 94,235)	0 0 21	F 162	Hiriketigodawatta	0 2 33
D 70	Parts of T. Ps. 94,247, 94,395, and 94,235	64 0 21	F 163	Madamewatta	0 1 1
D 70½	Part of T. P. 94,235	0 0 9	F 164	Alutwatta (reservation for Gansabhawa road)	0 1 35
D 71	Part of T. P. 94,247	0 0 12	F 165	Barendiriyawatta	23 2 7
D 72	Part of T. P. 94,247	0 1 0	F 165½	Do.	2 3 3
D 75	Gangodaulpoteyaya	0 2 32	F 166	Meegahamulayawatta	9 1 31
D 77	Rilahela	1 1 20	F 169	German estate	81 0 4
E 167	T. P. 256,321	12 0 10	F 170	Tamaravalli estate	0 0 13
F 18	Pahalapaluwatteyaya	0 0 6	G 47	Karangolla estate	3 0 23
F 19	Yatitawalamekamata (threshing-floor)	0 0 14	G 48	Do.	9 3 16
F 50	Tawalamwela, Ritigahaekumbura, and Waduwakumbura	15 0 5	G 99	Conning estate	27 0 5
F 82	Eriyakotuwewela	1 0 9	H 110	Pisawelakumbura	1 2 31
F 84	Do.	2 1 13	H 112	Amunepitiyawatta	0 3 18
F 85	Limekanattewatta	1 1 29	H 114	Part of T. P. 95,945	0 2 11
F 86	Limekanatta	0 1 9	H 117	Gonamade estate	0 0 21
F 87	Do.	1 2 3	H 118	Part of T. P. 95,945	3 3 37
F 88	Eriyakotuwewelapillewa (reservation for main road)	0 0 9	H 122	Pisawelagalawatta	0 0 26
F 90	Eriyakotuwewela	0 3 15	H 123	Pisawelawatta	0 1 8
F 91	Limekanatta	1 1 5	H 145	T. P. 136,884	0 0 6
F 92	Do.	0 2 2	H 146	Masagolleyaya	0 0 3
F 93	Do.	1 2 38	H 147	Do.	0 0 13
F 96	Limekanattewatta	2 1 21	H 148	T. P. 136,883	0 0 25
			H 149	Masagolleyaya	0 0 7
			H 150	T. P. 136,882	0 0 13
			H 151	Masagolleyawatta	3 0 2
			H 152	Gonamade estate	54 1 35
			H 153	Masagolleyaya	0 0 38
			H 154	Do.	0 0 28
			H 155	Do.	0 0 2
			H 156	Do.	0 0 3
					514 2 24

[For Diagram see page 1452.]

Matale Notice No. 6,091.**Notice under "The Waste Lands Ordinances of 1897, 1899, 1900, and 1903."**

TAKE notice that unless within three months from December 1, 1916, the persons, if any, who claim any interest in the lands hereinafter mentioned or in any one or more of such lands or to some interest therein make claim in person or in writing to the said lands or any of them or to some interest therein to J. M. Davies, Esq., Special Officer appointed under section 28 of "The Waste Lands Ordinances of 1897, 1899, 1900, and 1903," at his office at Fort, Colombo:

Such Special Officer, in pursuance of the powers vested in him by the said Ordinances, will declare by writing under his hand that the said lands, or such of them as to which no claim has been made, are the property of the Crown.

J. M. DAVIES,
Special Officer.

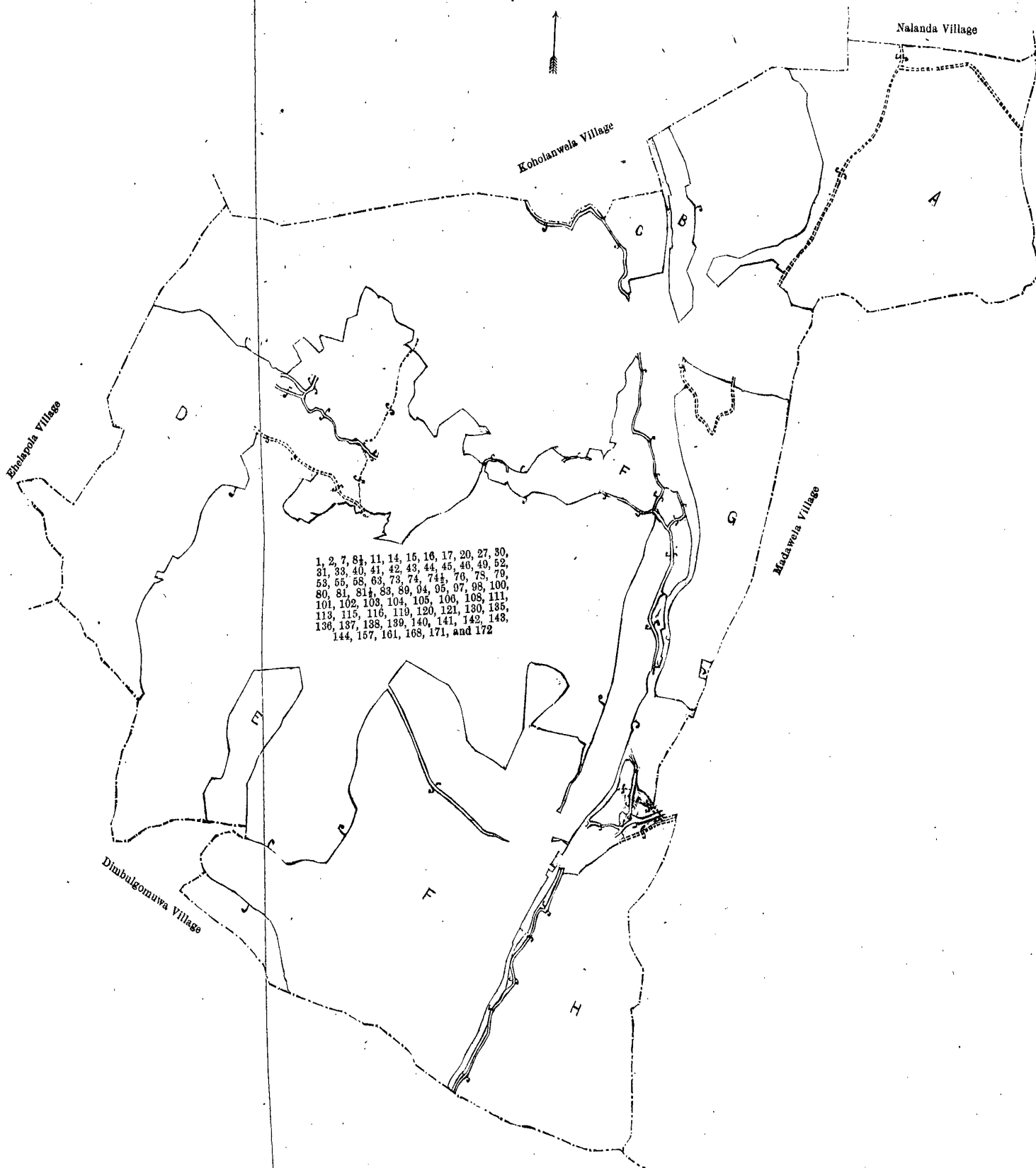
Description of the Lands referred to.

The following lots situated in the village of Madawela, in the Gampahasiya pattu of the Matale South division of the Matale District, in the Central Province, as described in the annexed diagram:—

Preliminary plan 23.

Lot.	Name of Land.	Extent, A. R. P.	Lot.	Name of Land.	Extent, A. R. P.
2	Kademagehenyaya, Millahabodahenyaya	36 1 6	9	Part of Amban-ganga (ganga)	16 2 24
3	Road	0 2 2	10	Wijegalapatanemukalana (old reservation)	0 0 11
4	Millagodayaya, Kudamadayaya, Bulanayaya, Palugamayaya, Eramunekolayaya, Kolongalla, Nellegahamulahena, Kademagehenyaya	98 3 16	11	Patanepawulayaya, Kolongollayaya (reservation for Amban-ganga)	19 2 39
8	Rambemukalana (reservation for ganga)	5 0 39	12	Kolongollayaya Eraminigolla	26 1 36
			15	Palugamayaya (reservation for stream)	1 3 29
			16	Palugamayaya	9 3 24

D 13



Surveyor-General's Office,
Colombo, July 18, 1916.

Scale of 16 Chains to an Inch.

Matale S. O. 8—1916.

G. K. THORNHILL,
for Surveyor-General.

Lot.	Name of Land.	Extent, A. R. P.	Lot.	Name of Land.	Extent A. R. P.
17	Mulane-ela (stream)	0 2 23	122	Dehigahamullahena, Medigoda-	
18	Palugamaulpota	0 2 8		yaya, Welikadeyaya, Kepetti-	
19	Palugama	2 0 33		yaya, Parahena, Serugahamula-	
20	Palagama (reservation for ganga)	1 1 28		hena, Kohangahena, Damba-	
24	Paluwattheyaya (reservation for water pipe)	0 2 16		gahamulawatta, Millagahamula-	
25	Paluwattheyaya	3 2 34		hena, Kadurugahamula, Damba-	
28	Drain	0 0 14		gahamulahena, Makulamula-	
29½	Gangamullewellepillewa	0 0 39		hena, Nugamulatennayaya,	
30	Ahamanuweyaya (reservation for ganga)	4 1 26	123	Bakinagalayaya, Tittawelgalle-	83 1 31
31	Attikagahamullahena, Lunugalahenyaya, Ahamanuweyaya, Lulenugalayaya, Ellagodahena	36 0 34		yaya, Medigodayaya	
35	Panchapihilla-ela (stream)	0 0 36	125	Palleliyangahatenneyaya, Mora-	48 1 9
36	Panchapihillakelle	0 2 25		gahamadayaya, Tittawelgolla-	
37	Water-course (ela)	0 0 8		yaya	
39	Panchapihillakela	1 0 1	126	Moragahamademukalana (reser-	
40	Do.	1 1 20		vation for Amban-ganga and	
41	Do.	1 0 1		Kalahakelemaladola)	6 0 8
42	Panchapihillamukalana (island)	0 0 5	127	Kalahakelemaledola (stream)	1 0 12
43	Spring (spring feeding water pipe)	0 0 4		Kalahakelemukalana (reservation	
44	Talagahakotuwa-amunemukalana	3 2 16	129	for stream)	0 2 5
46	Lunugalayayamukalana	0 0 32		Hatamunegalawattehena (reser-	
47	Talagahakotuwemukalana	0 1 22		vation for Amban-ganga)	3 1 12
48	Lunugalayayamukalana	1 2 26	130	Part of Amban-ganga (stream)	6 3 34
49	Lunugalayaya (reservation for water pipe)	0 3 36	131	Endarugalawaladuwa (part of	
50	Lunugalayaya, Bandarapalaguruna-			island)	0 0 10
56	Lunugalayayamukalana	0 1 31	132	Rankirilagahapote-ela (stream)	0 2 38
63	Wellangollayaya, Ihalawatteyaya, Godalayaya, Galkandeyaya, Ihalawatta, Welagodayaya, Dodawewatta, Diyakandupata-	170 3 26	135	(half the area of stream)	
65	Conning estate (reservation for Madawala trig. station)	0 0 21		Kongahamuduneyaya, Palleyalin-	
67	Amunagodallahena	2 2 4		tenna, Rukatanemulahena, Uda-	
69	Welegammeddayaya	0 2 7	136	liyngahatenneyaya, Miriskotu-	85 2 38
70	Noinamulla-amunamukalana	0 0 27		wayaya	
71	Do.	0 0 24	137	Kosgahahenemuduna	1 1 8
72	Do.	0 0 38		Dambegahamulahena, Nugamula-	
73	Welagammedawelapilawa	1 2 10	139	tenneyaya, Bakmegallayaya,	15 0 6
74	Gansabhawa road	0 2 3		Nugamulatennayaya	
75	Noiramparawellapillewa	0 1 28		Wattegammeddeyaya, Wattegam-	
76	Bogahamulawatta	0 1 33		mattawatta, Kohombagoda,	
77	Ganitawatta	0 1 23		Nugamulatenna, Dambegaha-	
86	Ela (stream)	0 0 9		mulahena, Makulamulahena,	
87	Kalkettiyakumburapillewa	0 2 15	140	Kadurugahamulahena, Milla-	56 0 23
89	Welagammedapihillamukalana	0 1 19		gahamulahena, Kohangaha-	
90	Welagammedewella	0 1 28		hena, Serugahamulahena, Para-	
94	Water-course (stream), Maha-ela	8 2 1		hena, Kelawelahena, Meegaha-	
95	Medawelamukalana (island)	0 0 3	141	mulawatta, Wattagodda	
98	Aswedumapillawa, Heenkumbure-			Kohombagodayaya, Poolakotuwe-	
99	Nawatunewellapillewa	3 0 11		hena	20 0 19
104	Kehelwatta	0 0 12	149	Karagollagahamuduna, Amba-	16 1 20
105	Ketawalahena	0 0 39		gahamullahena	
109	Pallebomaluwewatta (cemetery)	0 1 28	152	Kalatuwayaya and Thodangolla	14 0 21
110	Hompolapitteniya (cemetery)	0 2 6		Pansalakumburahena	0 0 30
112	Dewallegodella	2 1 27	153	Pitiyahena	0 0 10
118	Kadurugahamulahena	34 1 36	155	Noinamulla-amunekela	0 0 15
121	Lindemukalana	1 0 1	156	Pansalakumburuhena	0 1 2
			161	Hapugahamullaroda	1 3 26
			162	Gannitiyaroda <i>alias</i> Kanumille-	
				mukalana	3 0 9
			164	Kolongahamuduneyaya, Kala-	
				madugolleyaya, Kanumillayaya,	
				Illagollayaya	51 2 6
			165	Ketawellayaya, Kalamadugolla-	
				yaya	58 2 35
			168	Giniheriyamukalana	3 3 18
			169	Do.	1 1 23
			171	Gansabhawa road	5 1 11
					1,018 2 7

and bounded as follows: on the north by the village limit of Nalanda (T. P. 114,512), (part of Amban-ganga), the boundary of Ambanganga korale (the village limit of Linipitiya); on the east by the boundary of Ambanganga korale (the village limit of Linipitiya), (part of Amban-ganga), the village limit of Rajjamana (T. P. 236,708), the village limit of Rajjamana, the boundary of Ambanganga korale (the village limit of Kumbaloluwa), (part of Amban-ganga); on the south by the Rankirilegahapota-ela (the village limit of Hatamunegala), the village limit of Hatamunegala (T. P. 238,563), (T. P. 94,396); on the west by the boundary of Udugoda Udasiya pattu, the village limit of Narangomuwa (T. Ps. 95,945, 126,471), the village limit of Nalanda (T. P. 126,471).

NOTE.—The following lots lying within the above boundaries are excluded from this notice, and their aggregate acreage of 1,014 acres 1 rood and 9 perches is not included in the acreage of 1,018 acres 2 roods and 7 perches given above:—

Preliminary plan 23.

Lot.	Name of Land.	Extent, A. R. P.	Lot.	Name of Land.	Extent, A. R. P.
1	Kosgahadeulossa (T. P. 228,141)	3 3 29	14	Agaragodella (T. P. 228,142)	2 0 17
5	Moratenna estate	0 0 19	21	Madawela estate (T. P. 228,143)	4 0 15
13	Madawella estate	42 2 4	22	Do.	195 0 3

Lot.	Name of Land.	Extent, A. R. P.	Lot.	Name of Land.	Extent, A. R. P.
23	Madawela estate (parts of T. Ps. 228,144 and 126,471)	15 1 19	B. 61	Konagederawatta	0 2 0
51	Elugawatta	1 1 13	B. 62	Makulagahamulakamata	0 0 11
54	Gedarawatta	0 2 27	B. 78	Ihalagederawatta	1 1 24
55	Pihillagahawatta	0 1 35	B. 80	Meegahamulakamata (threshing-floor)	0 0 10
64	Conning estate	51 1 14	B. 81	Ihalawattekamata (threshing-floor)	0 0 26
66	Do. (T. P. 228,093)	1 2 23	B. 83	Galkandeyaya	0 1 31
68	Amunepitiyehena	1 1 2	B. 84	Dodamewatta	2 2 21
79	Ihalawatta	0 2 11	B. 85	Dodamekamata (threshing-floor)	0 0 8
82	Epitawatta	0 0 16	B. 88	Gederagawawella, Noinamurewella, &c.	19 0 36
97	Wattagamawatta	0 3 24	B. 91	Kohonaralalagekumbura	1 1 23
114	Ketolewatta	0 0 37	B. 91½	Ihalajaragoda (T. P. 60,996)	2 0 19
115	Ambagahamulawatta, Pallegederawatta	0 1 19	B. 92	Ihalajabaragodawella	2 1 4
119	Rajjama estate	0 1 6	B. 93	Telgasyayaekalamata (threshing-floor)	0 0 20
120	Do.	0 0 23	B. 96	Siyambalagahamulla-aswedduma	9 0 25
124	Moragahamademukalana (part of T. P. 236,708)	75 3 17	B. 100	Mettirikotuwapahala-aswedduma, &c.	42 2 37
128	Kahahakelewatta (reservation for stream)	4 2 36	B. 101	Pahalaelakamata (threshing-floor)	0 1 5
133	Hatamunegala estate (reservation for ela)	5 0 32	B. 102	Makulagahamulakamata	0 0 10
134	Do. (part of T.P. 238,563)	155 2 12	B. 103	Paranawatta alias Tawawane-watta	0 3 2
138	Kohombagoda (T. P. 228,140)	17 1 14	B. 106	Ketawalahena	0 1 19
154	Konoralewatta	0 2 3	B. 107	Nikakotuwa alias Ambagahakotuwa	5 0 16
157	Raja estate (part of T. P. 95,945)	0 0 25	B. 108	Hompalapitiya	0 2 19
158	Do.	3 3 21	B. 111	Hirioluwewattapalugederawatta	1 2 12
159	Do.	67 2 4	B. 113	Ketawalawatta	0 0 35
163	Do.	21 3 18	B. 116	Gamahellawatta, Marikkarlale-lage, &c.	14 0 4
166	Gonamada estate	65 3 0	B. 117	Beligahamullewatta	0 2 19
167	Do.	23 1 24	B. 144	Pahalayaragoda	2 0 33
170	Kalamadagollayaya (T. P. 228,139)	0 2 14	B. 145	Do.	0 0 2
A 6	Wijegalapatanemukalana	0 0 32	B. 146	Yabaragodawatta	0 2 30
A 7	Rabambemukalana, &c. (T. Ps. 146,759, 163,841 to 163,850)	42 1 0	C 142	Ambagahamulawatta	0 3 10
B 26	Ambagahagederawatta	1 1 32	C 143	Ambagahamulawatta and other gardens	4 0 18
B 27	Medawela estate	0 3 3	C 147	Paragahawatta alias Talagasyaya, &c.	4 0 34
B 29	Do.	2 1 1	C 148	Galkanda	0 2 12
B 32	Talagahakotuwwella, Watuwane-wella	6 1 19	C 150	Gonagallavehera	0 1 27
B 33	Palpolawella and other fields	12 1 14	C 151	Pansalakumburahena	1 0 39
B 34	Kolongahakotuwekamata (threshing floor)	0 0 18	C 158½	Raja estate	4 0 6
B 38	Kongahamulakamata (threshing-floor)	0 0 12	D 160	Do.	28 3 20
B 45	Kolongahakotuwewellagodawella	18 1 20	D 161½	Do. (part of T. P. 94,396)	0 0 5
B 52	Kahapenellagahamullawatta	1 1 15	D 161¾	Do.	1 0 27
B 53	Kurunagederawatta	0 0 27	D 161¼	Do. (part of T. P. 94,396)	0 1 9
B 57	Mettirigederawatta and other gardens	7 0 22	D 161½	Do.	0 1 37
B 58	Mettirigederawatta	0 0 20	D 161¼	Do. (part of T. P. 94,396)	0 1 0
B 59	Lolugaswella	1 0 3			
B 60	Ambagahamulawatta	0 0 10			1,014 1 9

[For Diagram see page 1455.]

Kurunegala Notice No. 6,092.

Notice under "The Waste Lands Ordinances of 1897, 1899, 1900, and 1903."

TAKE notice that unless within three months from December 1, 1916, the persons, if any who claim any interest in the lands hereinafter mentioned or in any one or more of such lands or to some interest therein make claim in person or in writing to the said lands or any of them or to some interest therein to N. A. Hampton, Esq., Special Officer appointed under section 28 of "The Waste Lands Ordinances of 1897, 1899, 1900, and 1903," at his office at Fort, Colombo :

Such Special Officer, in pursuance of the powers, vested in him by the said Ordinances, will declare by writing under his hand that the said lands, or such of them as to which no claim has been made, are the property of the Crown.

N. A. HAMPTON,
Special Officer.

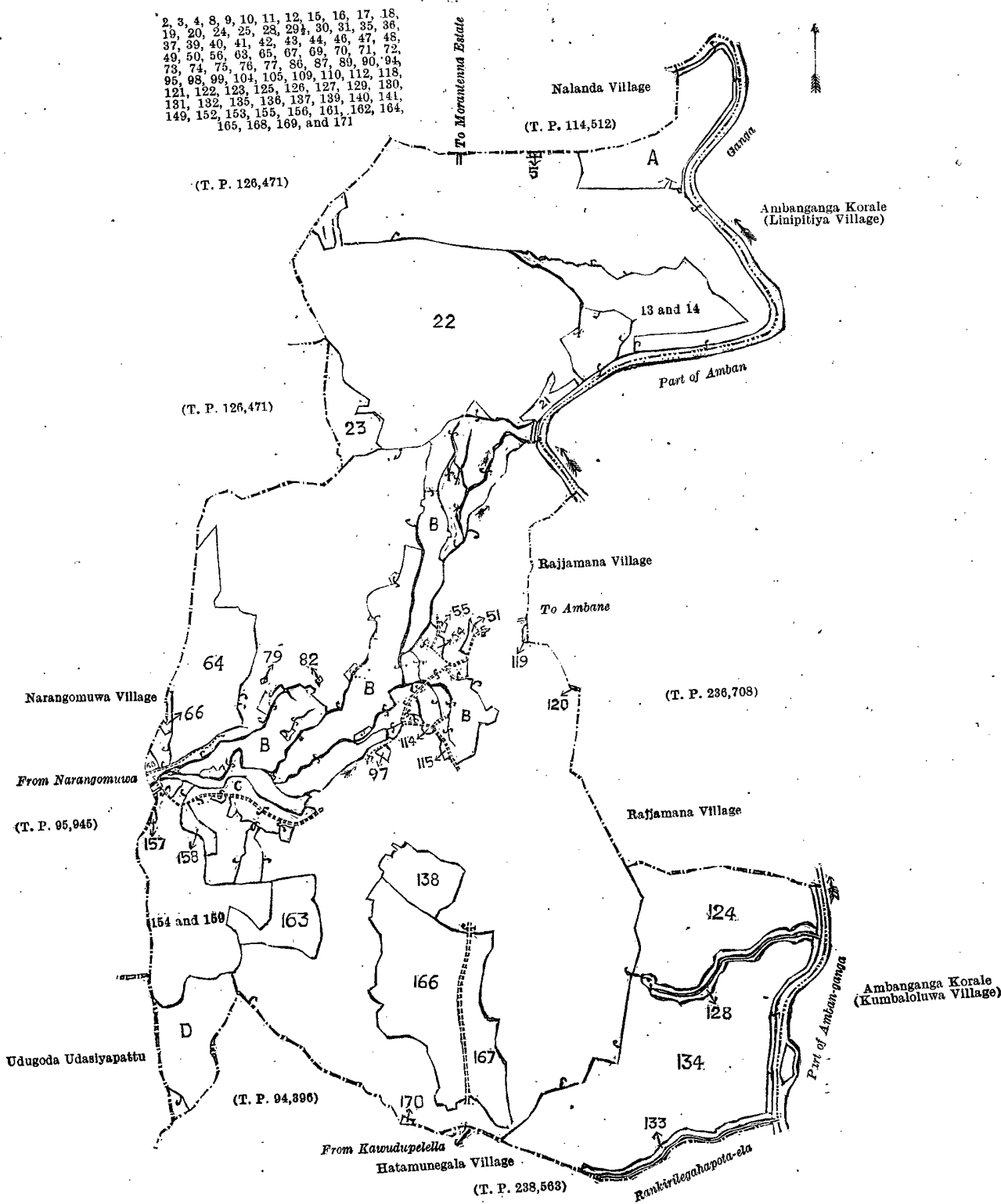
Description of the Lands referred to.

The following lots situated in the village of Puskoladeniya, in the Udukaha korale west of the Dambadeni hatpattu of the Kurunegala District, in the North-Western Province, as described in the annexed diagrams :—

I.—Preliminary plan, 564

Lot.	Name of Land.	Extent, A. R. P.
16	Pita-ela (stream)	0 0 9

2, 3, 4, 8, 9, 10, 11, 12, 15, 16, 17, 18,
19, 20, 24, 25, 28, 29, 30, 31, 35, 36,
37, 39, 40, 41, 42, 43, 44, 46, 47, 48,
49, 50, 56, 63, 65, 67, 69, 70, 71, 72,
73, 74, 75, 76, 77, 86, 87, 89, 90, 94,
95, 98, 99, 104, 105, 109, 110, 112, 118,
121, 122, 123, 125, 126, 127, 129, 130,
131, 132, 135, 136, 137, 139, 140, 141,
149, 152, 153, 155, 156, 161, 162, 164,
165, 168, 169, and 171



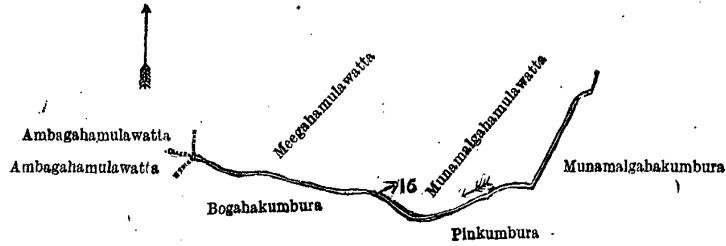
Surveyor-General's Office,
Colombo, May 8, 1916.

Scale of 32 Chains to an Inch.

A. H. G. DAWSON,
for Surveyor-General.

Matala S. O. 9—1916.

and bounded as follows: on the north by Meegahamulawatta claimed by Mingapulli Radage Jamba Veda and others, Munamalghamulawatta claimed by Asarappulli Radage Pulinga Veda ; on the east by Munamalghakumbura claimed by Asarapulli Radage Kiri Henaya ; on the south by Pinkumbura claimed by trustees of Puhula Vihare, Bogahakumbura claimed by Mingapulli Radage Jamba Veda and others ; on the west by Ambagahamulawatta claimed by Hitirachchi Mudiyansele Ukku Menika and others, Ambagahamulawatta claimed by Edirisingha Mudiyansele Ukku Banda and another.



Surveyor-General's Office,
Colombo, August 7, 1916.

Scale of Chains to an Inch.

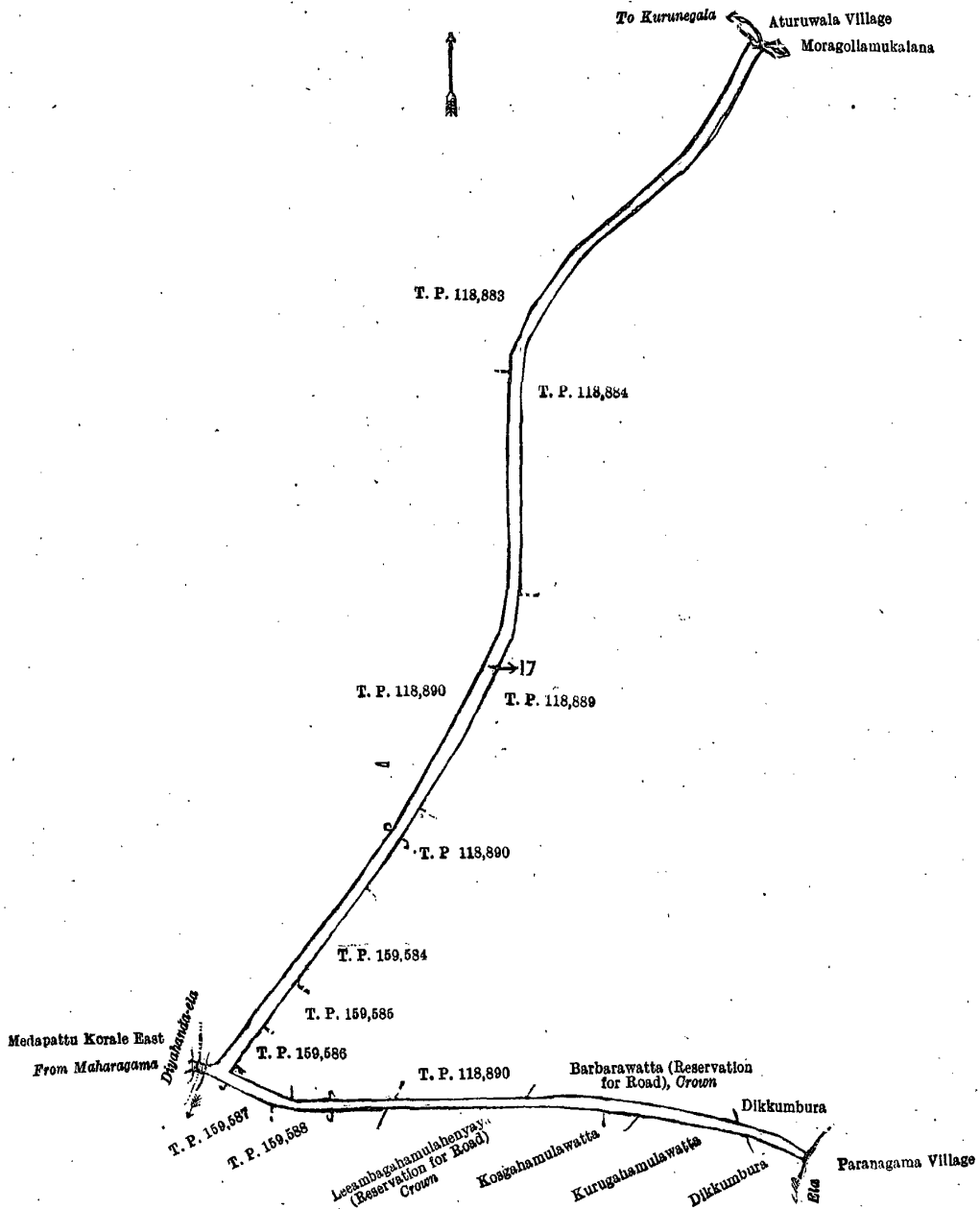
G. K. THORNHILL,
for Surveyor-General.

Lot. Name of Land.
17 .. Main road

II.—Preliminary plan 564.

Extent, A. R. P.
.. 4 0 6

and bounded as follows : on the north by T. P. 118,883, the village limit of Aturuwala ; on the east by Moragollamukalana claimed by heirs of John Croos of Negombo, T. P. 118,884, T. P. 118,889, T. P. 118,890, T. P. 159,584, T. P. 159,585, T. P. 159,586, Barbarawatta (reservation for road) claimed by the Crown, Dikkumbura claimed by Kiripitige Saniel Fernando (an ela), the village limit of Paranagama ; on the south by Dikkumbura claimed by Asarapulli Radage Pulinga Veda, Kurugahamulawatta claimed by Hetiarchilage Panchirala and others, Kosgahamulawatta claimed by Hettiachchi Mudiyansele Panchirala, Leeambagahamulohenyaya (reservation for road) claimed by the Crown, T. P. 159,588, T. P. 159,587 ; on the west by Diyahonda-ela (the boundary of Medapattu korale east), T. P. 118,890, T. P. 118,883.



Surveyor-General's Office,
Colombo, August 7, 1916.

Scale of 8 Chains to an Inch.

G. K. THORNHILL,
for Surveyor-General.

III.—Preliminary plan 564.

Lot.	Name of Land.	Extent, A. R. P.
18	Part of Diyahonda-ela	2 2 14

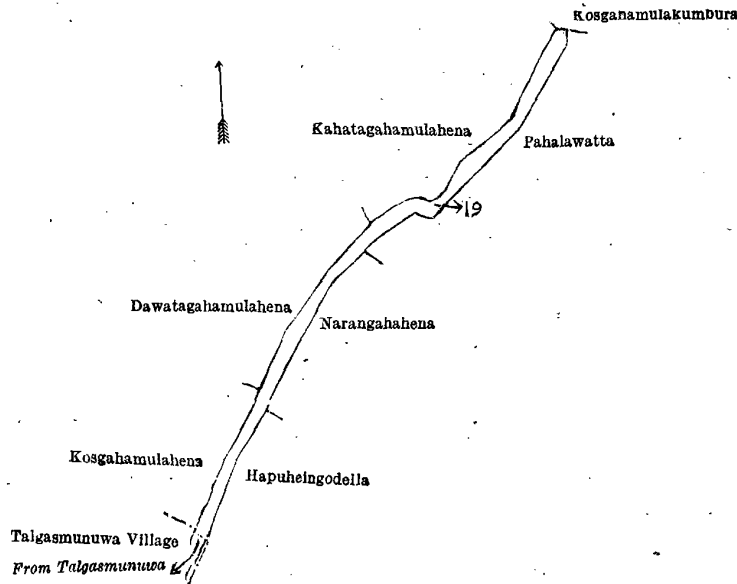
and bounded as follows : on the north by the boundary of Medapattu korale east (part of Diyahonda-ela) ; on the east by the village limit of Aturuwala, T. P. 118,883, T. P. 118,890, the road from Kurunegala to Alawwa, T. P. 159,587, T. P. 159,589, T. P. 159,588, Pitawelamullekumbura claimed by Sembakutti Arachchige Belin Silva Appuhamy, Kahatagahamulapillewa claimed by Hettiachchi Mudiyansele Panchirala and another, Kongahakumbura claimed by Mingappuli Radage Valanthine and others, Higgahamuladiyageluma claimed by Appuhamy Vidaneralage Ungurala Appuhamy ; on the south by the village limit of Talgasmunuwa ; on the west by the boundary of Medapattu korale east (part of Diyahonda-ela).

[For Diagram see page 1458.]

IV.—Preliminary plan 564.

Lot.	Name of Land.	Extent, A. R. P.
19	Gansabawa road	0 1 28

and bounded as follows : on the north by Kosgahamulakumbura claimed by Mingappuli Radage Pavisthina ; on the east by Pahalawatta claimed by Mingappuli Radage Jamba and others, Narangahahena claimed by Edirisinghe Arachchilage Lewis Singho, Hapuheingodella claimed by Beling Silva Appuhamy ; on the south by village limit of Talgasmunuwa (road) ; on the west by Kosgahamulahena claimed by Selema Lebbe Ahamadu Lebbe of Giriulla, Dawatagahamulahena claimed by Rajapaksa Achchilage Podihamy and another, Kahatagahamulahena claimed by Hiti Arachchi Mudiyansele Lama Etana and others.



Surveyor-General's Office,
Colombo, August 7, 1916.

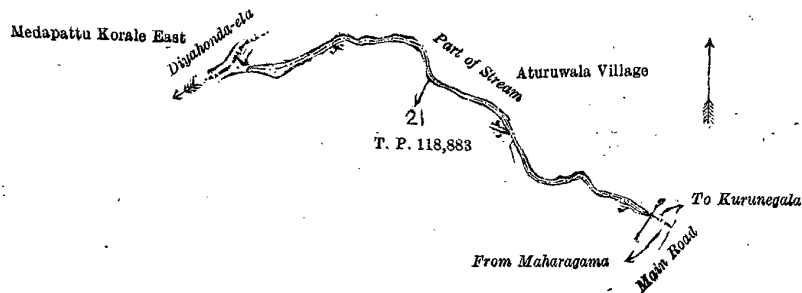
Scale of 4 Chains to an Inch.

G. K. THORNHILL,
for Surveyor-General.

V.—Preliminary plan 564.

Lot.	Name of Land.	Extent, A. R. P.
21	Part of stream	0 0 12

and bounded as follows : on the north by the village limit of Aturuwala (part of stream) ; on the east by the main road from Kurunegala to Maharagama ; on the south by T. P. 118,883 ; on the west by the boundary of Medapattu korale east (Diyahonda-ela).

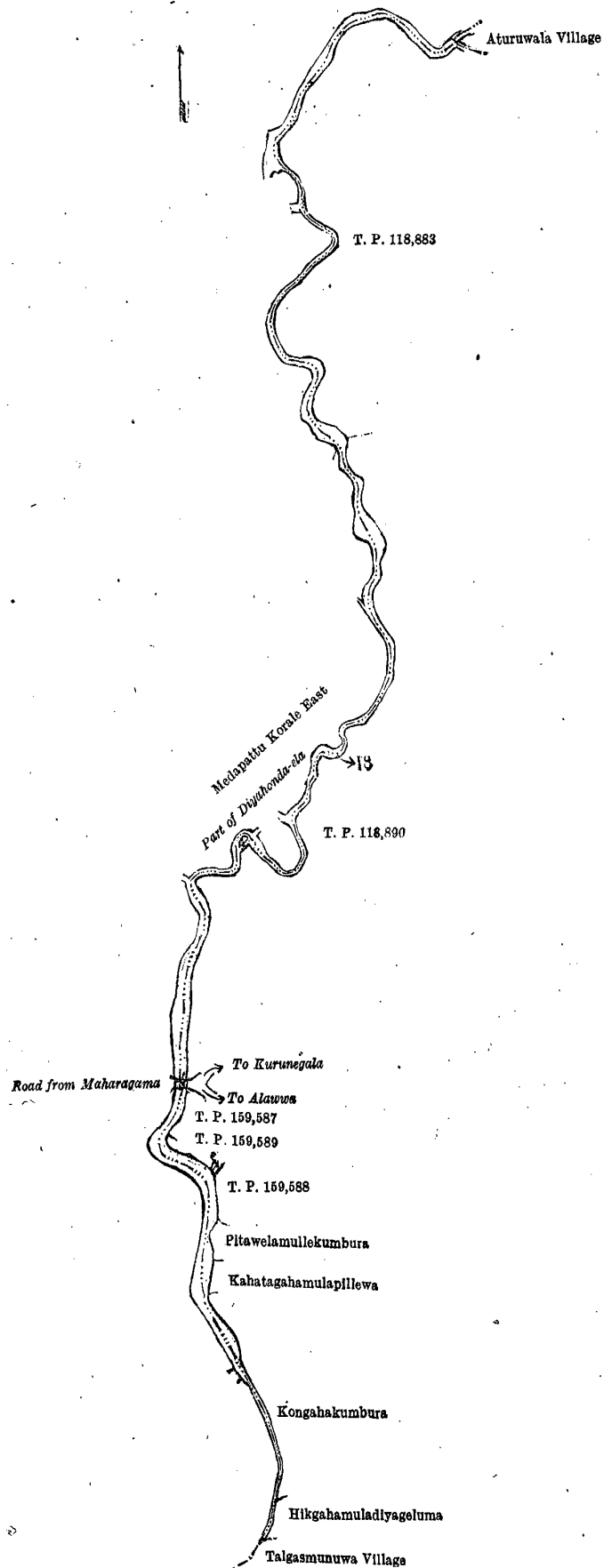


Surveyor-General's Office,
Colombo, August 7, 1916.

Scale of 4 Chains to an Inch.

G. K. THORNHILL,
for Surveyor-General.

Kurunegala S. O. 118—1916.



Surveyor-General's Office,
Colombo, August 7, 1916.

Scale of 8 Chains to an Inch.

G. K. THORNHILL,
for Surveyor-General.

Kurunegala Notice No. 6,093.**Notice under "The Waste Lands Ordinances of 1897, 1899, 1900, and 1903."**

TAKE notice that unless within three months from December 1, 1916, the persons, if any, who claim any interest in the lands hereinafter mentioned or in any one or more of such lands or to some interest therein make claim in person or in writing to the said lands or any of them or to some interest therein to N. A. Hampton, Esq., Special Officer appointed under section 28 of "The Waste Lands Ordinances of 1897, 1899, 1900, and 1903," at his office at Fort, Colombo :

Such Special Officer, in pursuance of the powers vested in him by the said Ordinances, will declare by writing under his hand that the said lands, or such of them as to which no claim has been made, are the property of the Crown.

N. A. HAMPTON,
Special Officer.

Description of the Lands referred to.

The following lots situated in the village of Ihala Elampola, in the Udukaha korale west of the Dambadeni hatpattu of the Kurunegala District, in the North-Western Province, as described in the annexed diagrams :—

I.—Preliminary plan 567.

Lot.	Name of Land.	Extent, A. R. P.
7	Veralugollamukalana	31 0 0

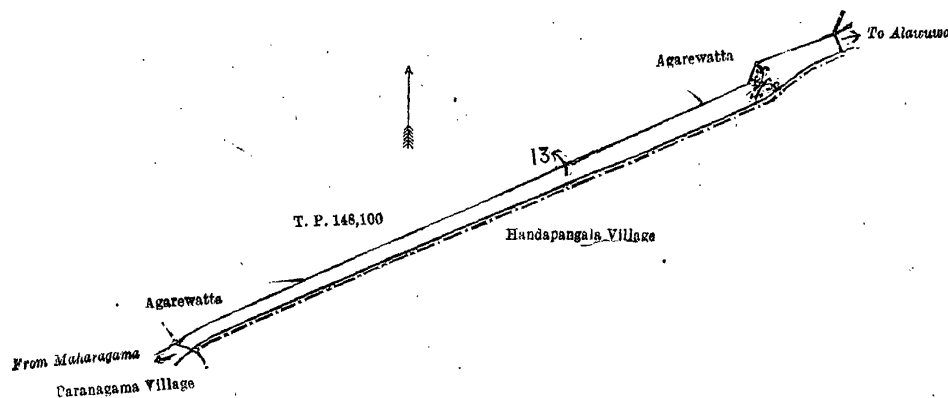
and bounded as follows : on the north by the village limit of Rukattana, the village limit of Pahala Elampola, Damaniagahamulawatta claimed by Karuna Padige Siriya and others, Damaniagahamulahena claimed by Karuna Padige Siriya ; on the east by Pita-ela ; on the south by Pita-ela, Agarewatta claimed by Weeratunge Arachchige Salistinu Saram ; on the west by the village limit of Paranagama, the village limit of Rukattana.

[For Diagram see page 1460.]

II.—Preliminary plan 567.

Lot.	Name of Land.	Extent, A. R. P.
13	Road	0 3 7

and bounded as follows : on the north by Agarewatta claimed by Weeratunge Arachchige Salistinu Saram, T. P. 148,100, Agarewatta claimed by Weeratunge Arachchige Salistinu Saram ; on the east by a road from Alawuwa ; on the south by the village limit of Handapangala ; on the west by the village limit of Paranagama, a road from Maharagama.



Surveyor-General's Office,
Colombo, July 28, 1916.

Scale of 4 Chains to an Inch.

G. K. THORNHILL,
for Surveyor-General.

III.—Preliminary plan 567.

Lot.	Name of Land.	Extent, A. R. P.
15	Pita-ela (part)	1 1 2

and bounded as follows : on the north by the village limit of Pahala Elampola (part of Pita-ela) ; on the east by the village limit of Millagaspitiya, Gederagawakumbura claimed by George P. Wiraratna of Borella, Agaredeniya claimed by Tanamuni Rajapakse Denois Silva and another, Puwakollekumbura, Talgahamulakumbura claimed by S. M. R. Denois Silva, Bastian Silva, Agarewatta claimed by Weeratunge Arachchige Salistinu Saram ; on the south by T. P. 148,100 ; on the west by Veralugollamukalana claimed by the Crown, Damuniagahamullahena claimed by Karuna Padige Siriya, Damuniagahamulawatta claimed by Karuna Padige Siriya and another, part of Pita-ela.

[For Diagram see page 1461.]

Kurunegala Notice No. 6,094.**Notice under "The Waste Lands Ordinances of 1897, 1899, 1900, and 1903."**

TAKE notice that unless within three months from December 1, 1916, the persons, if any, who claim any interest in the lands hereinafter mentioned or in any one or more of such lands or to some interest therein make claim in person or in writing to the said lands or any of them or to some interest therein to N. A. Hampton, Esq., Special Officer appointed under section 28 of "The Waste Lands Ordinances of 1897, 1899, 1900, and 1903," at his office at Fort, Colombo :

Such Special Officer, in pursuance of the powers vested in him by the said Ordinances, will declare by writing under his hand that the said lands, or such of them as to which no claim has been made, are the property of the Crown.

N. A. HAMPTON,
Special Officer.

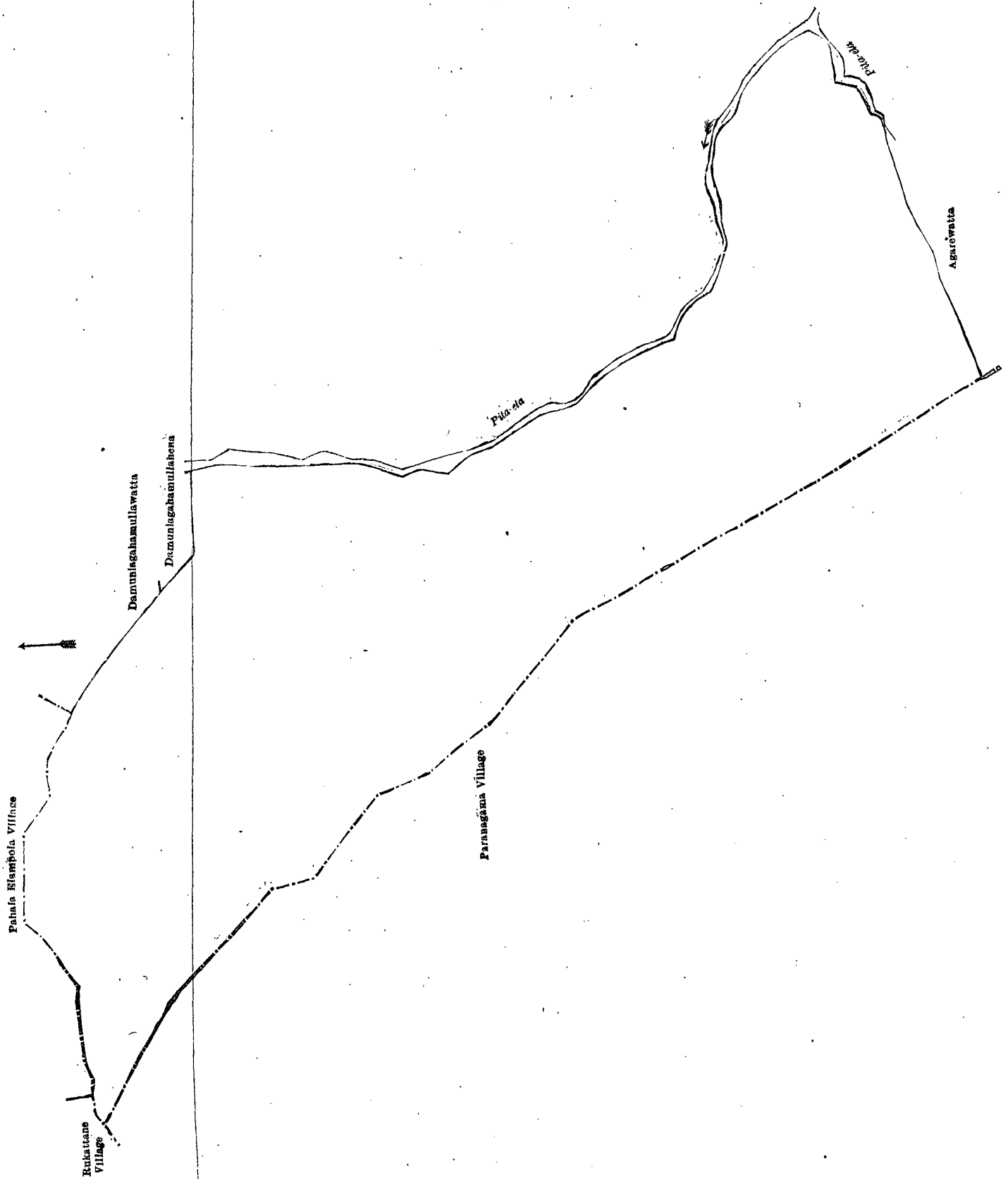
Description of the Lands referred to.

The following lots situated in the village of Katugampolagedera, in the Gannawe korale of the Weudawili hatpattu of the Kurunegala District, in the North-Western Province, as described in the annexed diagrams :—

I.—Preliminary plan 1,525.

Lot.	Name of Land.	Extent, A. R. P.
3	Yakambemukalana	20 1 8

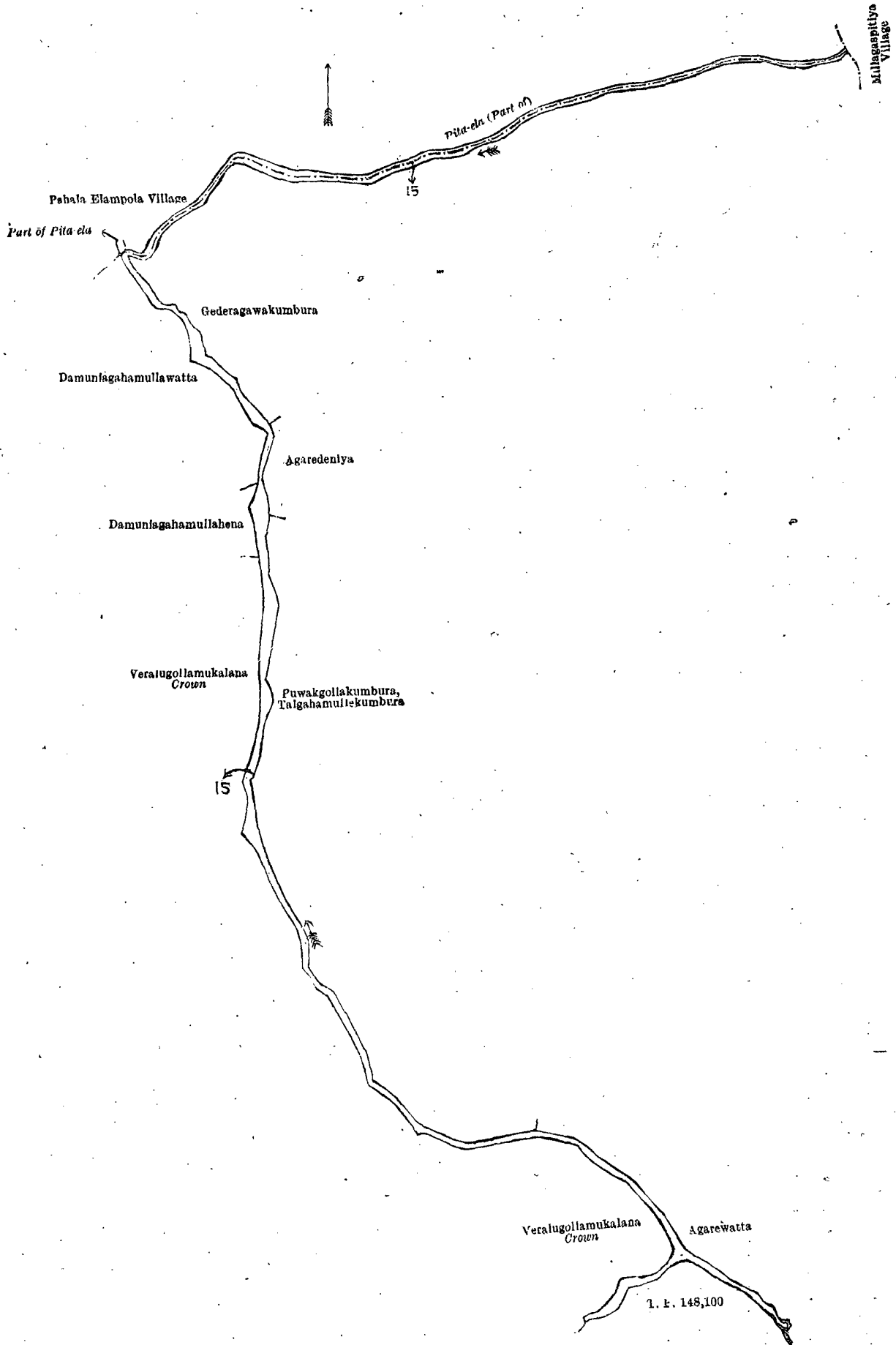
D 16



Surveyor General's Office,
Colombo, July 28, 1916.

Scale of 4 Chains to an Inch.

G. K. THORNHILL,
for Surveyor-General.

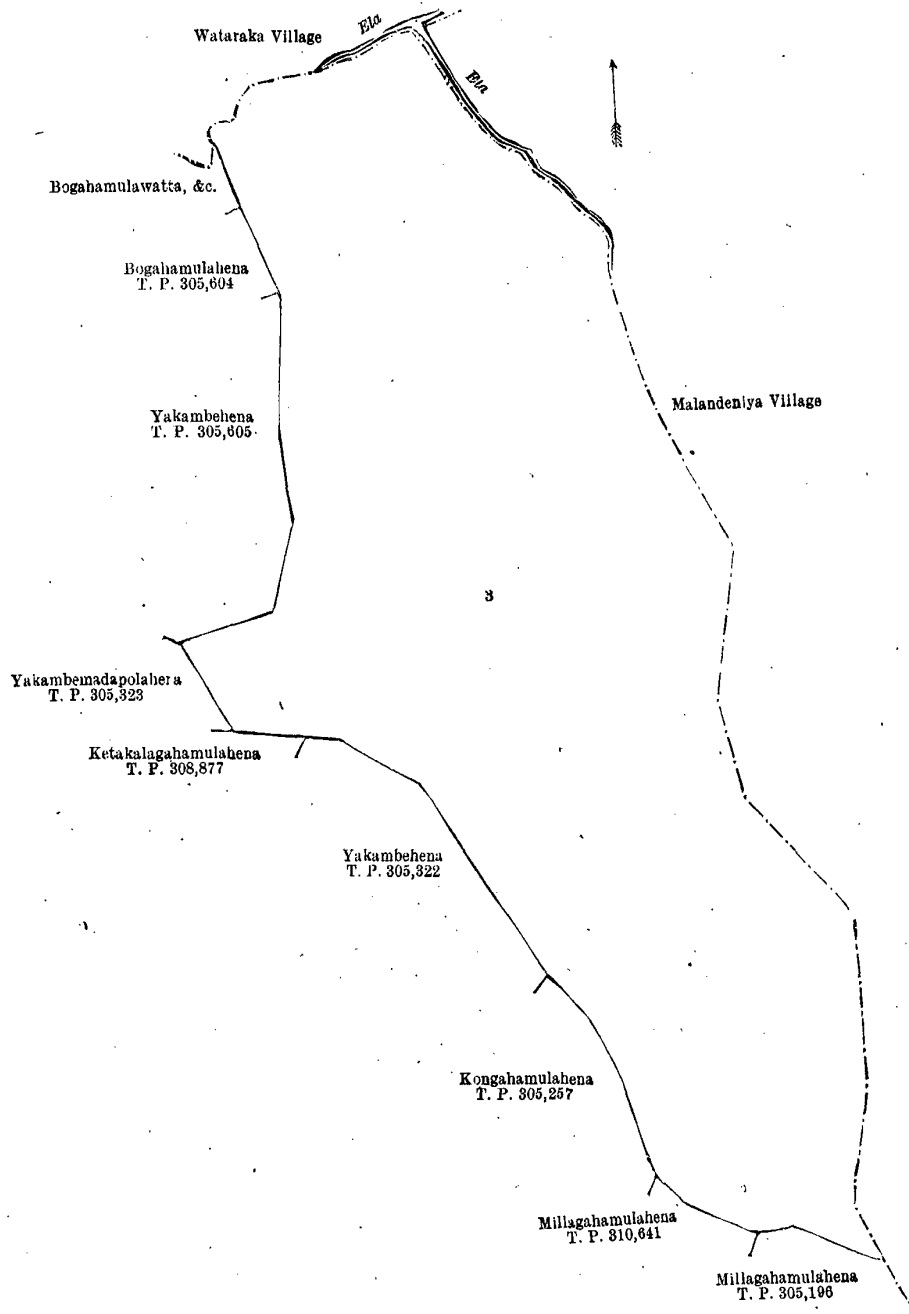


Surveyor-General's Office,
Colombo, July 28, 1916.

Scale of 4 Chains to an Inch.
Kurunegala S. O. 119—1916.

G. K. THORNHILL,
for Surveyor-General.

and bounded as follows : on the north by the village limit of Wataraka (an ela), the village limit of Wataraka, the village limit of Maladeniya (an ela) ; on the east by the village limit of Maladeniya ; on the south by Millagahamulahena sold by Crown (T. P. 305,196), Millagahamulahena sold by Crown (T. P. 310,641) ; on the west by Kongahamulahena sold by Crown (T. P. 305,257), Yakambehena sold by Crown (T. P. 305,322), Ketakalagahamulahena sold by Crown (T. P. 308,877), Yakambemadapolahena sold by Crown (T. & 305,323), Yakambehena sold by Crown (T. P. 305,605), Bogahamulahena sold by Crown (T. P. 305,604), Bogahamulawatta, &c., claimed by Tenekoon Mudiyansele Ran Menika and others, the village limit of Wataraka.



Surveyor-General's Office,
Colombo, July 7, 1916.

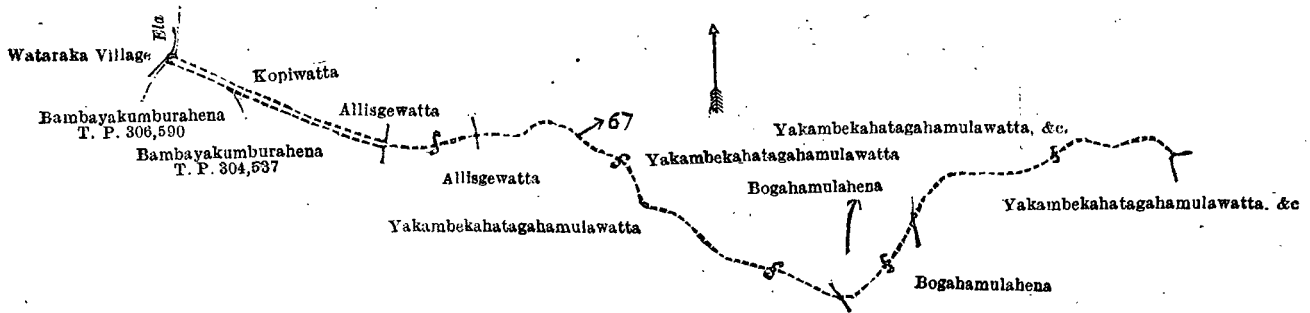
Scale of 4 Chains to an Inch.

G. K. THORNHILL,
for Surveyor-General.

II.—Preliminary plan 1,525.

Lot.	Road	Name of Land.	Extent, A. R. P.
67			0 0 26

and bounded as follows : on the north by Kopiwatta claimed by Heneke Mudiyansele Punchirala, Allisgewatta claimed by Kospelawattege Sinno Appu, Yakambekahatagahamulawatta claimed by Heneke Mudiyansele Menikrala and others, Bogahamulahena claimed by Heneke Mudiyansele Ukkumenika and others, Yakambekahatagahamulawatta, &c., claimed by Mudiyansele Menikrala and others ; on the east by an ela ; on the south by Yakambekahatagahamulawatta, &c., claimed by Heneke Mudiyansele Menikrala and others, Bogahamulahena claimed by Heneke Mudiyansele Ukku Menika and others, Yakambekahatagahamulawatta claimed by Heneke Mudiyansele Menikrala and others, Allisgewatta claimed by Kospelawattege Sinno Appu, Bambayakumburehena sold by Crown (T. P. 304,537), Bambayakumburahena sold by Crown (T. P. 306,590) ; on the west by the village limit of Wataraka, an ela.



Surveyor-General's Office,
Colombo, July 7, 1916.

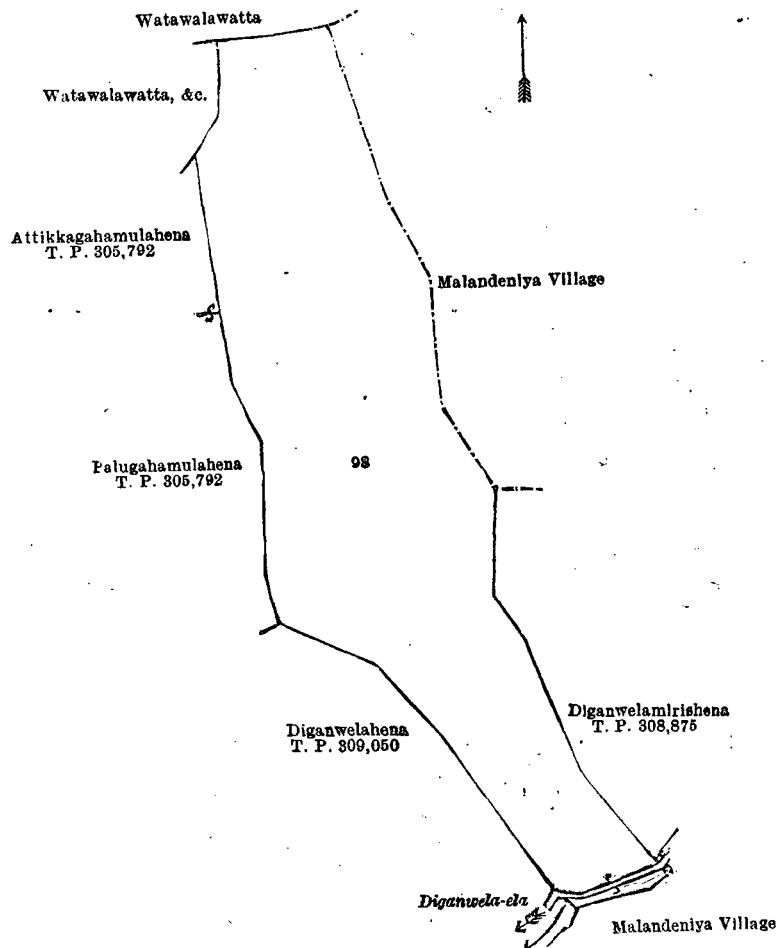
Scale of 4 Chains to an Inch.

G. K. THORNHILL,
for Surveyor-General.

III.—Preliminary plan 1,525.

Lot.	Name of Land.	Extent, A. R. P.
98	Diganwelamoragahalandumukalana	6 3 20

and bounded as follows : on the north by Watawalawatta claimed by Dahanayaka Mudiyansege Ranmenika ; on the east by the village limit of Malandeniya, Diganwelamirishena sold by Crown (T. P. 308,875), the Diganwela-ela, the village limit of Malandeniya ; on the south by the village limit of Malandeniya, Diganwela (private), the Diganwela-ela, Diganwelahena sold by Crown (T. P. 309,050) ; on the west by Palugahamulahena sold by Crown (T. P. 305,792), Attikkagahamulahena sold by Crown (T.P. 305,792), Watawalawatta, &c., claimed by Bramachariyalage Ukkuwa and others,



Surveyor-General's Office,
Colombo, July 7, 1916.

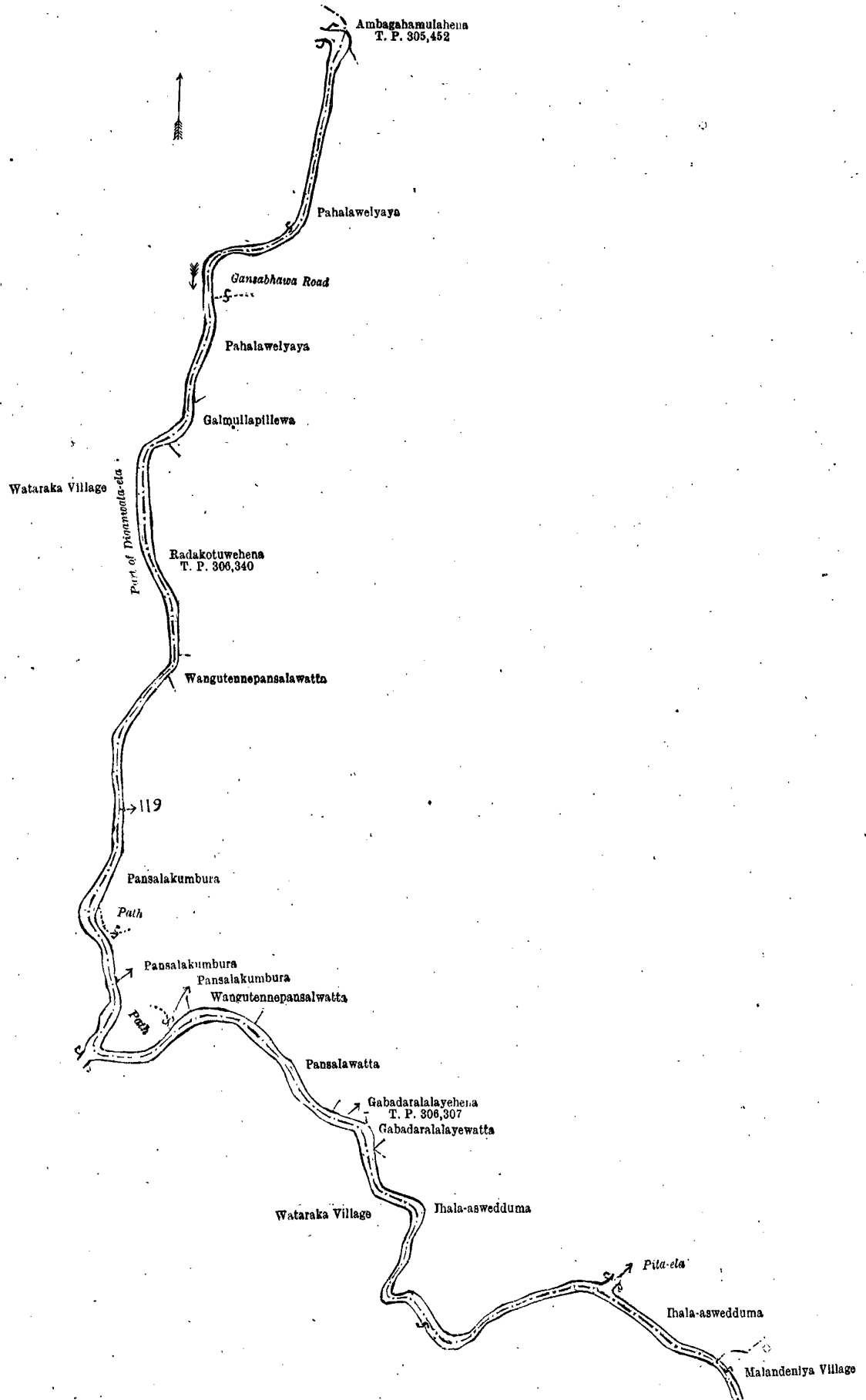
Scale of 4 Chains to an Inch.

G. K. THORNHILL,
for Surveyor-General.

IV.—Preliminary plan 1,525.

Lot.	Name of Land.	Extent, A. R. P.
119	Part of Diganwala-ela	0 3 2

and bounded as follows : on the north by Ambagahamulahena sold by Crown (T. P. 305,452) ; on the east by Ambagahamulahena sold by Crown (T. P. 305,452), Pahalawelyaya (private), Galmullapillewa claimed by Malwee Herat Mudiyansege Sengurala and others, Radakotuwehena sold by Crown (T. P. 306,340), Wangutennepansalwatta claimed by Lansakaru Herat Mudiyansege Dingiri Banda, ex-Arachchi (trustee of Wangutenne Vihare), Pansalakumbura claimed by Sunanda Unnanse, Wangutennepansalwatta claimed by Lansakaru Herat Mudiyansege Dingiri Banda, ex-Arachchi (trustee of Wangutenne Vihare), Pansalawatta claimed by Lansakaru Herat Mudiyansege Dingiri Banda, ex-Arachchi (trustee of Wangutenne Vihare), Gabadaralalayehena sold by Crown (T. P. 306,307), Gabadaralalayewatta claimed by Lansakarage Herat Mudiyansege Dingiri Menika and others, Ihala-aswedduma (private), Pita-ela (private), Ihala-aswedduma (private) ; on the south by the village limit of Malandeniya, the village limit of Wataraka, part of Diganwala-ela ; on the west by the village limit of Wataraka (part of Diganwala-ela).



Surveyor-General's Office,
Colombo, July 7, 1916.

Scale of 4 Chains to an Inch.
Kurunegala S. O.-120—1916.

G. K. THORNHILL,
for Surveyor-General.