

Ceylon Government Gazette

Published by Authority.

No. 6,840 — FRIDAY, DECEMBER 15, 1916.

PART I.—General: Minutes, Proclamations, Appointments, and General Government Notifications.		PART III.—Provincial Administration.
		PART IV.—Land Settlement.
PART II.—Legal and Judicial.		PART V.—Mercantile, Marine, Municipal, Local, &c.

Separate paging is given to each Part, in order that it may be filed separately.

Part IV.—Land Settlement.

	PAGE	PAGE
Final Orders	1497	1619
		Preliminary Notices

FINAL ORDERS.

Hambantota S. O. No. 1,336.

Order under Section 4, Sub-section (1), of "The Waste Lands Ordinances of 1897, 1899, 1900, and 1903," declaring Lands to be Crown Property.

In the matter of the lands commonly called or known as Punchikadittewatta or Alakoratuwa, Gavasinghewatta, &c., situate in the village of Sitinamaluwa, in the West Giruwa pattu of the Hambantota District, in the Southern Province, and of "The Waste Lands Ordinances of 1897, 1899, 1900, and 1903."

WHEREAS in pursuance of section 1 of the said Ordinances it was duly notified on the 19th day of November, 1909, that if no claim to the lands commonly called or known as Punchikadittewatta or Alakoratuwa, Gavasinghewatta, &c., situate in the village of Sitinamaluwa, in the West Giruwa pattu of the Hambantota District, in the Southern Province, containing in extent 42 acres 3 roods and 9 perches, and shown as lots 231J, 231M, 231N, 231V, 231AJ, 231AK, 231AL, 231Y, 231H, 231Z, 231AA, 231AB, 231AC, 231AD, 231AE, 231AF, 231AG, 231AH, 231AI, 231AN, 231AO, 231, 231AP in preliminary plan 312 and in the annexed diagrams, was made to Howard Orme Fox, Special Officer appointed under section 28 of the said Ordinances, within the period of three months from the date specified in such notice, such lands would be declared the property of the Crown, and dealt with on account of the Crown (*vide* Notice No. 3,623):

And whereas (1) Puwakdandawaguruge Don Abraham de Silva made claim thereto; and whereas (2) Hawagamage Don Janis and (3) Hawagamage Don Karolis made claim to the said lot 231AL; and whereas (4) Warapitiyanekettige Kiransa made claim to the said lot 231Z; and whereas the said 1st claimant by an agreement dated the 22nd day of September, 1911, in consideration of (a) being declared the owner of 3 roods and 23 perches more or less, 3 roods and 13 perches more or less, 2 roods and 34 perches more or less, 1 acre and 33 perches more or less, 1 acre 1 rood and 16 perches more or less of lot 231 of the notice and of the block survey preliminary plan 312, now shown as lots 231S, 231O, 231D, 231P, and 231I respectively on the same block survey preliminary plan, (b) being declared along with Edirachcharige Dingie Baba the owners of 1 rood more or less of lot 231 of the same notice and block survey preliminary plan, now shown as lot 231F on the same block survey preliminary plan, (c) being declared the purchaser of 16 acres more or less and 1 1/4 acre more or less of lot 231 of the same notice and block survey preliminary plan, now shown as lots 231G and 231R respectively on the same block survey preliminary plan for a sum of Rs. 215, withdrew his claim to the above-mentioned lots 231J, 231M, 231N, 231V, 231AJ, 231AK, 231AL, 231Y, 231H, 231Z, 231AA, 231AB, 231AC, 231AD, 231AE, 231AF, 231AG, 231AH, 231AI, 231AN, 231AO, 231, and 231AP of this order; and whereas the said 2nd and 3rd claimants by an agreement dated the 22nd day of September, 1911, in consideration of the Settlement Officer settling as private property otherwise than under the Waste Lands Ordinances lots 285, 283, 283A, 284, 289, 287A, 288A of the block survey preliminary plan 312, and 10 acres 3 roods and 21 perches more or less of lot 231A, now shown as lot 231A on the same block survey preliminary plan, withdrew their claims to the above-mentioned lot 231AL of this order; and whereas the said 4th claimant by an agreement dated the 27th day of April, 1910, in consideration of being declared the owner of half an acre more or less of lot 231 of the notice and of the block survey preliminary plan 312, now shown as lot 231E on the same block survey preliminary plan, withdrew his claim to the above-mentioned lot 231Z of this order, I, Howard Orme Fox, the aforementioned Special Officer, under and by virtue of the powers vested in me in that behalf by section 4 of the said Ordinances, do hereby, on this 14th day of September, 1916, order and declare, under section 4, sub-section (1), of the said Ordinances, that the said lands, as more fully described herein below, are the property of the Crown.

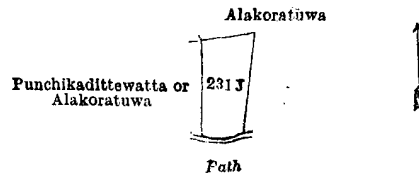
Description of the Lands referred to.

The following lots situated in the village of Sitinamaluwa, in the West Giruwa pattu of the Hambantota District, in the Southern Province, as described in the annexed diagrams:—

I.—Preliminary plan 312.

Lot.	Name of Land.	Extent, A. R. P.
231J	Punchikadittewatta or Alakoratuwa	0 3 28

and bounded as follows: on the north and east by Alakoratuwa claimed by Puwakdandawaguruge Don Abraham de Silva; on the south by a path; on the west by Punchikadittewatta or Alakoratuwa to be declared the property of Puwakdandawaguruge Don Abraham de Silva under the Waste Lands Ordinances.



Surveyor-General's Office,
Colombo, September 24, 1915.

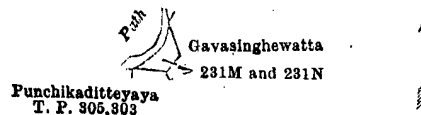
Scale of 8 Chains to an Inch.

G. K. THORNHILL,
for Acting Surveyor-General.

II.—Preliminary plan 312.

Lot.	Name of Land.	Extent, A. R. P.
231M	Gavasinghewatta	0 0 16
231N	Punchikaditteyaya	0 0 9
		0 0 25

and bounded as follows: on the north by a path; on the east by Gavasinghewatta claimed by Gavasinghe Babune; on the south by Gavasinghewatta claimed by Gavasinghe Babune, Punchikaditteyaya granted at half-improved value (T. P. 305,303); on the west by a path.



Surveyor-General's Office,
Colombo, September 24, 1915.

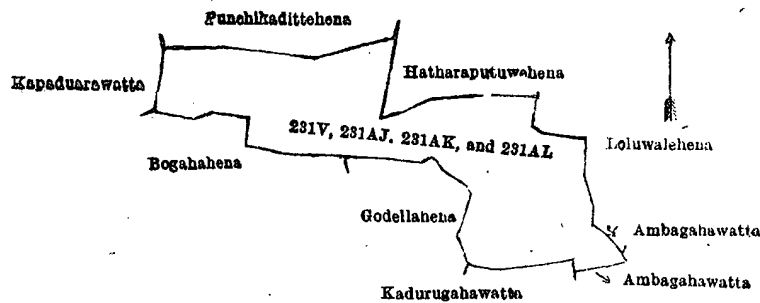
Scale of 8 Chains to an Inch.

G. K. THORNHILL,
for Acting Surveyor-General.

III.—Preliminary plan 312.

Lot.	Name of Land.	Extent, A. R. P.	Lot.	Name of Land.	Extent, A. R. P.
231V	Punchikadittihena	4 1 19	231AL	Ambagahawatta	0 0 24
231AJ	Godellahena	1 2 20			8 2 19
231AK	Loluwalahena	2 1 36			

and bounded as follows: on the north by Punchikadittihena sold to Puwakdandawaguruge Don Abraham de Silva under the Waste Lands Ordinances, Hatharaputuwehena claimed by Edirisinge Don Samuel, &c.; on the east by Loluwalahena sold by the Crown, Ambagahawatta claimed by Wanniarachchige Heen Appu; on the south by Ambagahawatta claimed by Hewagamage Don Janis and another, Kadurugahawatta sold to Dhirasingtalvitige Appu under the Waste Lands Ordinances, Godellahena granted at half-improved value, Bogahahena granted at half-improved value; on the west by Kapaduarawatta (private).



Surveyor-General's Office,
Colombo, September 24, 1915.

Scale of 8 Chains to an Inch.

G. K. THORNHILL,
for Acting Surveyor-General.

IV.—Preliminary plan 312.

Lot.	Name of Land.	Extent, A. R. P.
231Y	Gavasinghewatta	0 0 39

and bounded as follows: on the north by Gavasinghewatta claimed by Gavasinghe Babune; on the east by Milagahakoratuwa to be declared the property of Manage Nonappu under the Waste Lands Ordinances; on the south by Gavasinghewatta to be declared the property of Puwakdandawaguruge Don Abraham de Silva under the Waste Lands Ordinances; on the west by Punchikadittihena to be declared the property of Puwakdandawaguruge Don Abraham de Silva under the Waste Lands Ordinances.



Surveyor-General's Office,
Colombo, September 24, 1915.

Scale of 8 Chains to an Inch.

G. K. THORNHILL,
for Acting Surveyor-General.

V.—Preliminary plan 312.

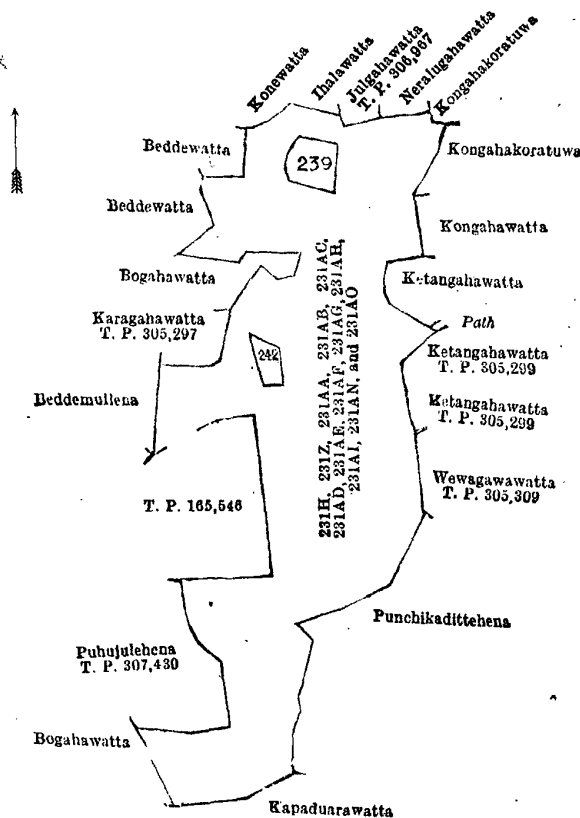
Lot.	Name of Land.	Extent, A. R. P.	Lot.	Name of Land.	Extent, A. R. P.
231H	.. Arehena 11 1 25	231AF	.. Bogehawatta 1 1 17
231Z	.. Beddewatta 0 2 14	231AG	.. Ketangahawatta 1 0 31
231AA	.. Konaiwatta 0 0 14	231AH	.. Karagahakorutawa 1 2 30
231AB	.. Ihalagala 0 0 8	231AI	.. Udawatta 0 2 35
231AC	.. Kurumuragedarawatta 0 3 10	231AN	.. Path 0 0 8
231AD	.. Ketangahahena or Bogaha-	.. 0 3 14	231AO	.. Do. 0 0 9
231AE	.. Kongahakoratuwa 2 1 31			21 0 36

and bounded as follows : on the north by Konewatta claimed by Kotawattanekatige Balinchi and others, Ihalawatta claimed by Edirachcharige Hinni, Julgahawatta granted at half-improved value (T. P. 306,967), Neralugahawatta claimed by Kudanekatige Sada, Kongahakoratuwa to be declared the property of Puwakdandawaguruge Don Abraham de Silva under the Waste Lands Ordinances ; on the east by Kongahakoratuwa claimed by Puwakdandawaguruge Don Abraham de Silva under the Waste Lands Ordinances, Kongahawatta claimed by Samarajeewa Baban Appu, Ketangahawatta claimed by Balamanage Migoris, path, Ketangahawatta sold by the Crown (T. P. 305,299), Wewagawawatta granted at half-improved value (T. P. 305,309), Punchikadittehena sold to Puwakdandawaguruge Don Abraham de Silva under the Waste Lands Ordinances ; on the south by Kapadurawatta (private) ; on the west by Bogahawatta (private), Puhujulehera granted at half-improved value (T. P. 307,430), T. P. 165,546, Beddemullena to be declared the property of Edirachcharige Dingi Baba and another under the Waste Lands Ordinances, Karagahawatta sold by the Crown (T. P. 305,297), Bogahawatta claimed by Malimbadamaddumanekatige Adiriama, Beddewatta claimed by Warapitiyanekatige Kiriansa, Beddewatta to be declared the property of Warapitiyanekatige Kiriansa under the Waste Lands Ordinances.

NOTE.—The following lots lying within the above-mentioned boundaries are excluded from this part of the order, and their aggregate extent of 2 roods and 33 perches is not included in the acreage of 21 acres and 36 perches given above :—

Preliminary plan 312.

Lot.	Name of Land.	Extent, A. R. P.
239	.. Bogahakoratuwa (T. P. 305,310)	.. 0 1 38
242	.. Udawatta 0 0 35
		0 2 33



Surveyor-General's Office,
Colombo, September 24, 1915.

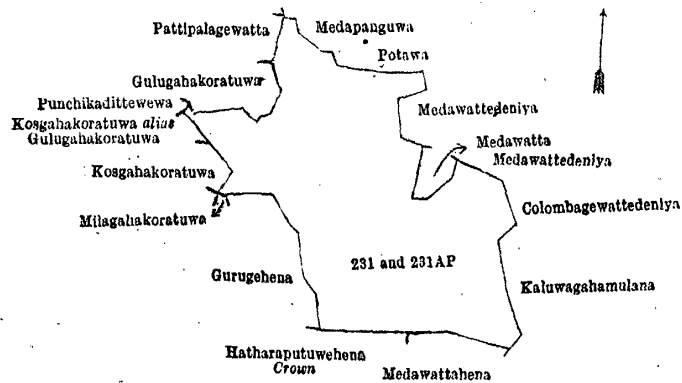
Scale of 8 Chains to an Inch.

G. K. THORNHILL,
for Acting Surveyor-General.

VI.—Preliminary plan 312.

Lot.	Name of Land.	Extent, A. R. P.
231	Medawattahena, &c.	10 2 31
231AP	Gurugehena	0 3 31
		11 2 22

and bounded as follows: on the north by Punchikadittewewa claimed by Puwakdandawaguruge Don Abraham de Silva, Gulugahakoratuwa to be declared the property of the Puwakdandawaguruge Don Abraham de Silva under the Waste Lands Ordinances, Pattipalagewatta to be declared the property of Perumpullihewage Eliyas under the Waste Lands Ordinances, Medapanguwa claimed by Puwakdandawaguruge Don Abraham de Silva, Vidane Arachchi, Potawa claimed by Don Ades Wimalagunakodituwakku; on the east by Medawattedeniya claimed by Hewagamage Don Janis and others, Medawatta claimed by Hewagamage Don Janis, Medawattedeniya claimed by ditto Colombagewattedeniya claimed by Sitinimaluwa Vihare and others, Kaluwagahamulana claimed by Hewapuwakdandawege Don Janis and others; on the south by Medawattahena to be declared the property of Don Ades Wimalaguno and another under the Waste Lands Ordinances, Hatharaputuwehena claimed by the Crown; on the west by Gurugehena sold to Puwakdandawaguruge Don Abraham de Silva under the Waste Lands Ordinances, Milagahakoratuwa to be declared the property of Manage Nonappu under the Waste Lands Ordinances, Kosgahakoratuwa claimed by Manage Dingi Appu, Kosgahakoratuwa *alias* Gulugahakoratuwa (private).



Surveyor-General's Office,
Colombo, September 24, 1915.

Scale of 8 Chains to an Inch.

G. K. THORNHILL,
for Acting Surveyor-General.

September 14, 1916.

H. O. Fox,
Special Officer.

Hambantota S. O. No. 1,337.

Order under Section 4, Sub-section (1), of "The Waste Lands Ordinances of 1897, 1899, 1900, and 1903."

In the matter of the land commonly called or known as Ketakelagahakoratuwa, situate in the village of Hinatihatomuna, in the West Giruwa pattu of the Hambantota District, in the Southern Province, and of "The Waste Lands Ordinances of 1897, 1899, 1900, and 1903."

WHEREAS in pursuance of section 1 of the said Ordinances it was duly declared and notified on the 10th day of March, 1916, that if no claim to the land commonly called or known as Ketakelagahakoratuwa, situate in the village of Hinatihatomuna, in the West Giruwa pattu of the Hambantota District, in the Southern Province, containing in extent 6 acres and 32 perches, and shown as lot 2 in preliminary plan 221 and in the annexed diagram, was made to Thomas Graham Willett, Special Officer appointed under section 28 of the said Ordinances, within the period of three months from the date specified in the said notice, such land would be declared the property of the Crown, and dealt with on account of the Crown (*vide* Notice No. 5,779):

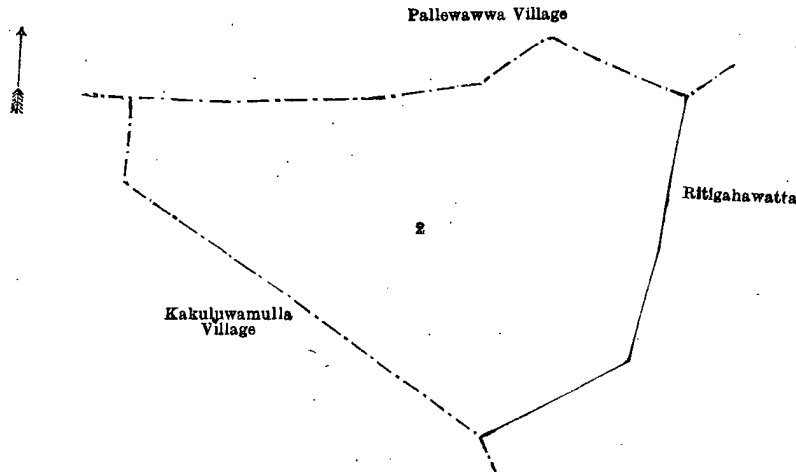
And whereas (1) William Abeyisiri Samaranyaka, (2) Don Davith Abeyisiri Samaranyaka, (3) Abeywickrama Madduma Etana, (4) ditto Kankanana Achchige Babahamy, (5) Abeyisiri Samaranyaka Gimara, (6) Don Bastian Abeyisiri Samaranyaka, (7) Don Maulis Dissanayaka, (8) Dissanayaka Arachchige Dona Gimara, (9) Don Andreas Abeyisiri Samaranyaka, (10) Kalu Achchige Don Dinoris, (11) Peter Abeyisiri Samaranyaka made claim thereto, and Howard Orme Fox, Special Officer appointed under section 28 of the said Ordinances, made due inquiry into such claim, and whereas the said claimants and the aforesaid Howard Orme Fox, Special Officer, with the consent of His Excellency the Governor, came to an agreement in writing dated the 26th day of June, 1916, concerning the said land, under section 4, sub-section (1), of the said Ordinances, whereby it was agreed that the said claimants should be declared the purchasers of the said land upon payment, on or before the 26th day of September, 1916, to the Assistant Government Agent at Hambantota, or to the Treasury Officer at Tangalla, or to the Settlement Officer, of a sum of Rupees Ninety-three only (Rs. 93), as the purchase amount of the said land, and whereas the said amount has been duly paid by the said claimants, they are hereby, in pursuance of the agreement aforementioned, declared to be the purchasers of the said land, as more fully described herein below.

Description of the Land referred to.

The following lots situated in the village of Hinatihatomuna, in the West Giruwa pattu of the Hambantota District, in the Southern Province, as described in the annexed diagrams:—

Lot.	Name of Land.	Extent, A. R. P.
2	Ketakelagahakoratuwa	6 0 32

and bounded as follows: on the north by the village limit of Pallewawwa; on the east by Ritigahawatta claimed by Abeyisiri Samaranyaka, Police Officer; on the south by Ritigahawatta claimed by Abeyisiri Samaranyaka, Police Officer, the village limit of Kakuluwamulla; on the west by the village limit of Kakuluwamulla.



Surveyor-General's Office,
Colombo, January 6, 1916.

Scale of 4 Chains to an Inch.

G. K. THORNHILL,
for Surveyor-General.

T. G. WILLETT,
Special Officer.

October 16, 1916.

Hambantota S. O No. 1,338.

**Order under Section 2 of "The Waste Lands Ordinances of 1897, 1899, 1900, and 1903,"
declaring Lands to be Crown Property.**

In the matter of the lands commonly called or known as Bogahawatta, &c., situate in the village of Murungagasyaya, in the East Giruwa pattu of the Hambantota District, in the Southern Province, and of "The Waste Lands Ordinances of 1897, 1899, 1900, and 1903."

THE notice required by section 1 of "The Waste Lands Ordinances of 1897, 1899, 1900, and 1903," having been duly published in manner prescribed by that section in respect of the above-named lands (*vide* Notice No. 5,927), and no claim having been made to the said lands or to any interest therein within the period of three months from the date specified in the said notice, I, Thomas Graham Willett, Special Officer appointed under section 28 of the said Ordinances, under and by virtue of the powers vested in me in that behalf by section 2 of the said Ordinances, do hereby, on this 12th day of November, 1916, order and declare that the said lands, as more fully described herein below, situate in the village of Murungagasyaya, in the East Giruwa pattu of the Hambantota District, in the Southern Province, and shown as lots 13, 55, and 59A in preliminary plan 401 and in the annexed diagrams, and containing in extent 4 acres 1 rood and 29 perches, are the property of the Crown.

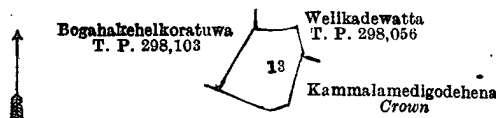
Description of the Lands referred to.

The following lots situated in the village of Murungagasyaya, in the East Giruwa pattu of the Hambantota District, in the Southern Province, as described in the annexed diagrams:—

I.—Preliminary plan 401.

Lot.	Name of Land.	Extent, A. R. P.
13	Bogahawatta	0 3 9

and bounded as follows: on the north by Welikadewatta granted at half-improved value (T. P. 298,056); on the east by Welikadewatta granted at half-improved value (T. P. 298,056), Kammalamedigodehena declared to be the property of the Crown under the Waste Lands Ordinances; on the south by Kammalamedigodehena declared to be the property of the Crown under the Waste Lands Ordinances; on the west by Bogahakehelkoratuwa sold by the Crown (T. P. 298,103).



Surveyor-General's Office,
Colombo, June 17, 1916.

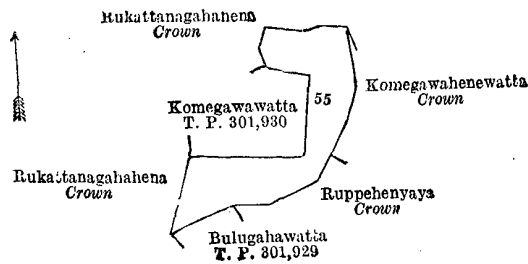
Scale of 8 Chains to an Inch.

G. K. THORNHILL,
for Surveyor-General.

II.—Preliminary plan 401.

Lot.	Name of Land.	Extent, A. R. P.
55	Komegawahena	2 2 18

and bounded as follows: on the north by Rukkattanagahahena declared to be the property of the Crown under the Waste Lands Ordinances; on the east by Komegawahenewatta declared to be the property of the Crown under the Waste Lands Ordinances, Ruppehenyaya declared to be the property of the Crown under the Waste Lands Ordinances; on the south by Ruppehenyaya declared to be the property of the Crown under the Waste Lands Ordinances, Bulugahawatta sold by the Crown (T. P. 301,929); on the west by Rukathanagahahena declared to be the property of the Crown under the Waste Lands Ordinances, Komegawawatta sold by the Crown (T. P. 301,930), Rukathanagahahena declared to be the property of the Crown under the Waste Lands Ordinances.



Surveyor-General's Office,
Colombo, June 17, 1916.

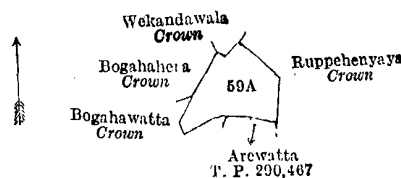
Scale of 8 Chains to an Inch.

G. K. THORNHILL,
for Surveyor-General.

III.—Preliminary plan 401.

Lot.	Name of Land.	Extent, A. R. P.
59A	Bogahawatta	1 0 2

and bounded as follows : on the north by Wekandawala declared to be the property of the Crown under the Waste Lands Ordinances, Ruppehenyaya declared to be the property of the Crown under the Waste Lands Ordinances ; on the east by Ruppehenyaya declared to be the property of the Crown under the Waste Lands Ordinances ; on the south by Arewatta sold by the Crown (T. P. 290,467), Bogahawatta declared to be the property of the Crown by civil action ; on the west by Bogahawatta declared to be the property of the Crown by civil action, Bogahahena declared to be the property of the Crown under the Waste Lands Ordinances.



Surveyor-General's Office,
Colombo, June 17, 1916.

Scale of 8 Chains to an Inch.

G. K. THORNHILL,
for Surveyor-General.

November 12, 1916.

T. G. WILLETT,
Special Officer.

Hambantota S. O No. 1,339.

Order under Section 4, Sub-section (1), of "The Waste Lands Ordinances of 1897, 1899, 1900, and 1903," declaring Lands to be Crown Property.

In the matter of the lands commonly called or known as Ratrangodella and Hanganwaguruyaya, situate in the village of Beminiyanwila, in the East Giruwa pattu of the Hambantota District, in the Southern Province, and of "The Waste Lands Ordinances of 1897, 1899, 1900, and 1903."

WHEREAS in pursuance of section 1 of the said Ordinances it was duly notified on January 21, 1916, that if no claim to the lands commonly called or known as Ratrangodella and Hanganwaguruyaya, situate in the village of Beminiyanwila, in the East Giruwa pattu of the Hambantota District, in the Southern Province, containing in extent 29 perches, and shown as lot 24T, 24AF in preliminary plan 465 and in the annexed diagrams, was made to Thomas Graham Willett, Special Officer, appointed under section 28 of the said Ordinances, within the period of three months from the date specified in such notice, such lands would be declared the property of the Crown, and dealt with on account of the Crown (*vide* Notice No. 5,733) :

And whereas (1) Periya Tambi Tangamma and (2) Samarasuriya Liyana Achchi Patabendige Ano Hami made claim to the said lots 24T and 24AF respectively, and whereas the said 1st and 2nd claimants have withdrawn their claims to the said lots 24T and 24AF respectively, I, Thomas Graham Willett, Special Officer, appointed under section 28 of the said Ordinances, under and by virtue of the powers vested in me in that behalf by section 4 of the said Ordinances, do hereby on October 6, 1916, order and declare, under section 4, sub-section (1), of the said Ordinances, that the said lands, as more fully described herein below, are the property of the Crown.

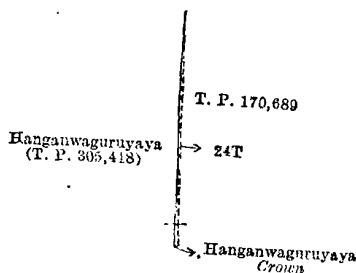
Description of the Lands referred to.

The following lots situated in the village of Beminiyanwila, in the East Giruwa pattu of the Hambantota District, in the Southern Province, as described in the annexed diagrams :—

I.—Preliminary plan 465.

Lot.	Name of Land.	Extent, A. R. P.
24T	Ratrangodella	0 0 4

and bounded as follows : on the north and east by T. P. 170,689 ; on the south by Hanganwaguruyaya to be declared the property of the Crown under the Waste Lands Ordinances ; on the west by Hanganwaguruyaya sold by the Crown (T. P. 305,418).



Surveyor-General's Office,
Colombo, September 8, 1916.

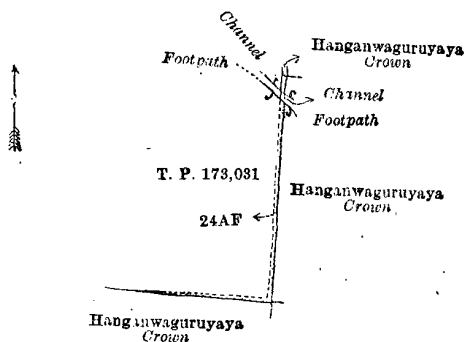
Scale of 8 Chains to an Inch.

G. K. THORNHILL,
for Surveyor-General.

II.—Preliminary plan 465.

Lot.	Name of Land.	Extent, A. R. P.
24AF	Hanganwaguruyaya..	0 0 25

and bounded as follows : on the north by Hanganwaguruyaya declared to be the property of the Crown under the Waste Lands Ordinances ; on the east by Hanganwaguruyaya to be declared the property of the Crown under the Waste Lands Ordinances, a channel, a footpath, Hanganwaguruyaya to be declared the property of the Crown under the Waste Lands Ordinances ; on the south by Hanganwaguruyaya to be declared the property of the Crown under the Waste Lands Ordinances ; on the west by T. P. 173,031, a footpath, a channel, T. P. 173,031.



Surveyor-General's Office,
Colombo, September 8, 1916.

Scale of 8 Chains to an Inch.

G. K. THORNHILL,
for Surveyor-General.

T. G. WILLETT,
Special Officer.

October 6, 1916.

Kurunegala S. O. No. 1,524.

Order under Section 2 of "The Waste Lands Ordinances of 1897, 1899, 1900, and 1903." declaring Lands to be Crown Property.

In the matter of the lands commonly called or known as Pangollemukalana *alias* Galgodamukalana, ela, &c., situate in the village of Busnapahuwa, in the Udukaha korale south of the Dambadeni hatpattu of the Kurunegala District, in the North-Western Province, and of "The Waste Lands Ordinances of 1897, 1899, 1900, and 1903."

THE notice required by section 1 of "The Waste Lands Ordinances of 1897, 1899, 1900, and 1903," having been duly published in manner prescribed by that section in respect of the above-named lands (*vide* Notice No. 5,663), and no claim having been made to the said lands or to any interest therein within the period of three months from the date specified in the said notice, I, John Murray Davies, Special Officer appointed under section 23 of the said Ordinances, under and by virtue of the powers vested in me in that behalf by section 2 of the said Ordinances, do hereby on this 5th day of October, 1916, order and declare that the said lands, as more fully described herein below, situate in the village of Busnapahuwa, in the Udukaha korale south of the Dambadeni hatpattu of the Kurunegala District, in the North-Western Province, and shown as lots 1, 1½, 1½, 20½, 20½, 23½, 32½, 32½, 46½, 62½, 70½, 70½, 70½, 12½ in preliminary plan 445 and in the annexed diagrams, and containing in extent 122 acres 3 roods and 2 perches, are the property of the Crown.

Description of the Lands referred to.

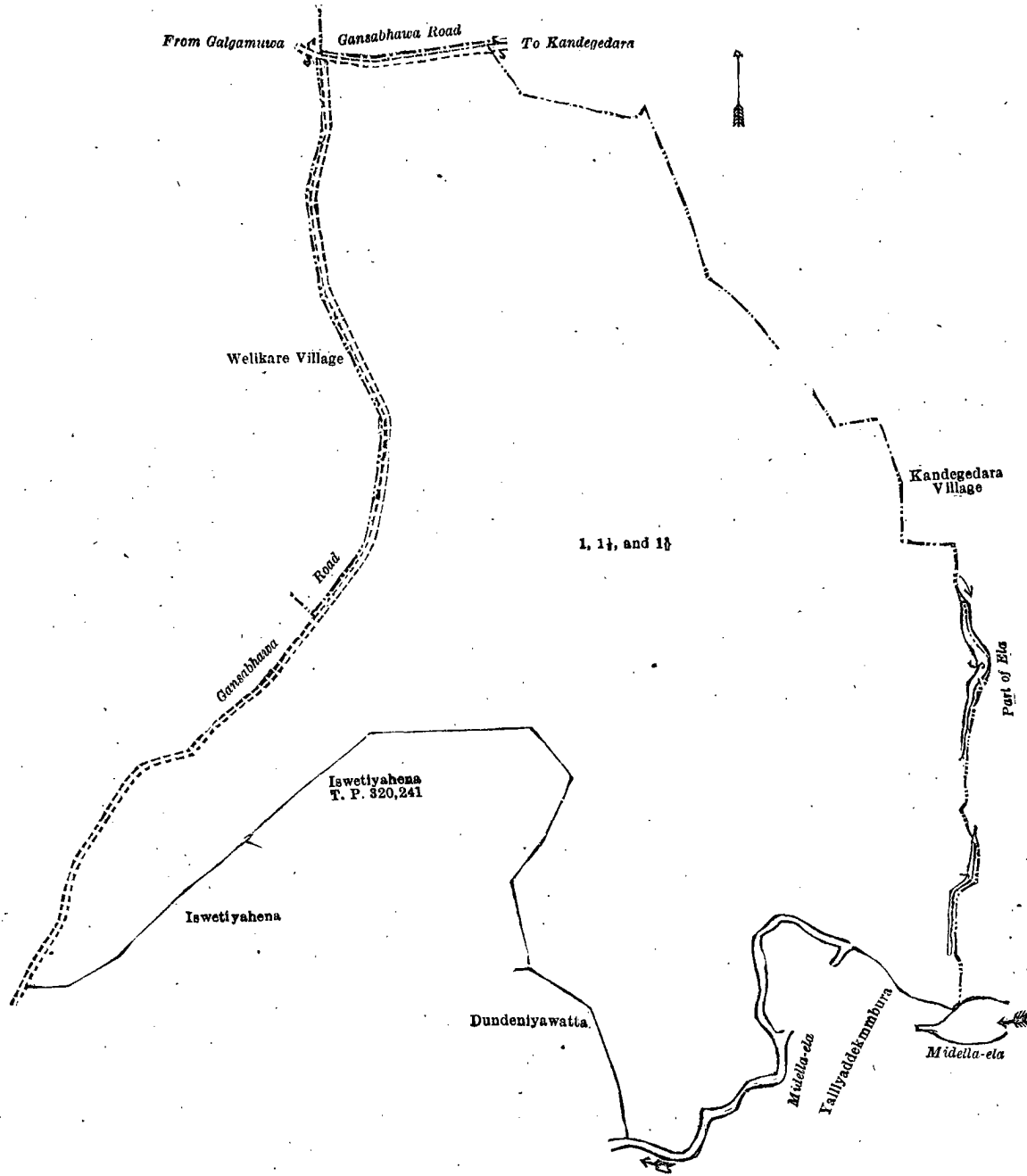
The following lots situated in the village of Busnapahuwa, in the Udukaha korale south of the Dambadeni hatpattu of the Kurunegala District, in the North-Western Province, as described in the annexed diagrams :—

I.—Preliminary plan 445.

Lot.	Name of Land.	Extent, A. R. P.
1	Pangollemukalana <i>alias</i> Galgodamukalana	109 3 23
1½	Ela	0 0 6
1½	Part of ela	0 0 20

110 0 9

and bounded as follows : on the north by the Gansabhawa road from Galgamuwa to Kandegedara, the village limit of Kandegedara ; on the east by the village limit of Kandegedara, a part of ela, the village limit of Kandegedara ; on the south by the Midella-ela, Yalliyaddekumbura claimed by Pinhamy and others, the Midella-ela, Dundeniyawatta claimed by L. A. Dassanayake, Mudaliyar, Iswetiayahena sold by the Crown, and Iswetiayahena claimed by L. A. Dassanayake, Mudaliyar ; on the west by the Gansabhawa road (the village limit of Welikare).



1, 1½, and 1½

Surveyor-General's Office,
Colombo, March 10, 1915.

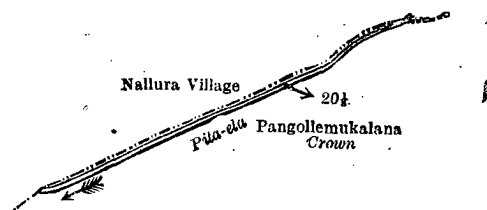
Scale of 8 Chains to an Inch.

G. K. THORNHILL,
for Surveyor-General.

II.—Preliminary plan 445.

Lot.	Name of Land.	Extent, A. B. P.
20½	Pita-ela	0 0 7

and bounded as follows : on the north by the village limit of Nallura ; on the east and south by Pangollemukalana belonging to the Crown ; on the west by the village limit of Nallura.



Surveyor-General's Office,
Colombo, March 10, 1915.

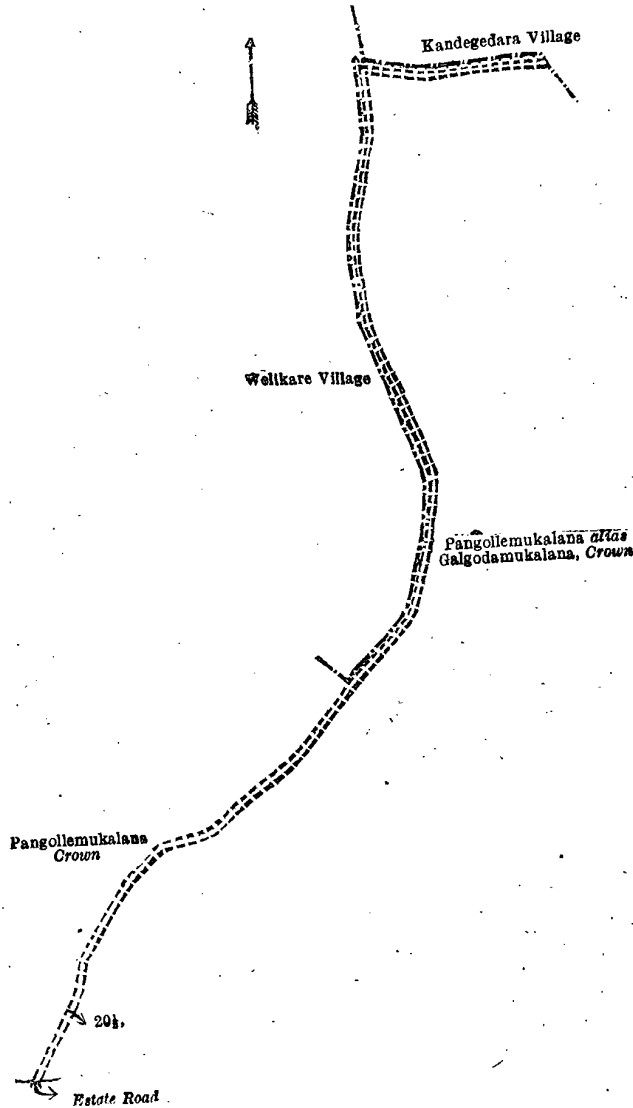
Scale of 4 Chains to an Inch.

G. K. THORNHILL,
for Surveyor-General.

III.—Preliminary plan 445.

Lot. 20½	Name of Land. Gansabhawa road	Extent, A. R. P. 0 3 15.
-------------	----------------------------------	-----------------------------

and bounded as follows : on the north by the village limit of Kandegedara ; on the east by the village limit of Kandegedara, Pangollemukalana *alias* Galgodamukalana to be declared the property of the Crown under the Waste Lands Ordinances ; on the south by an estate road ; on the west by Pangollemukalana belonging to the Crown, the village limit of Welikare.



Surveyor-General's Office,
Colombo, March 10, 1915

Scale of 8 Chains to an Inch.

G. K. THORNHILL,
for Surveyor-General.

Lot. 23½	Name of Land. Ela	Extent, A. R. P. 0 0 6
-------------	----------------------	---------------------------

and bounded as follows : on the north and east by the village limit of Nallura ; on the south by Meegahamulakumburuyaya claimed by Punchappuhamy and others ; on the west by the village limit of Nallura.



Surveyor-General's Office,
Colombo, March 10, 1915.

Scale of 4 Chains to an Inch.

G. K. THORNHILL,
for Surveyor-General.

Lot. 32½	Name of Land. Midella-ela
32½	Part of Midella-ela

V.—Preliminary plan 445.

Extent, A. R. P.
9 0 8
1 2 26

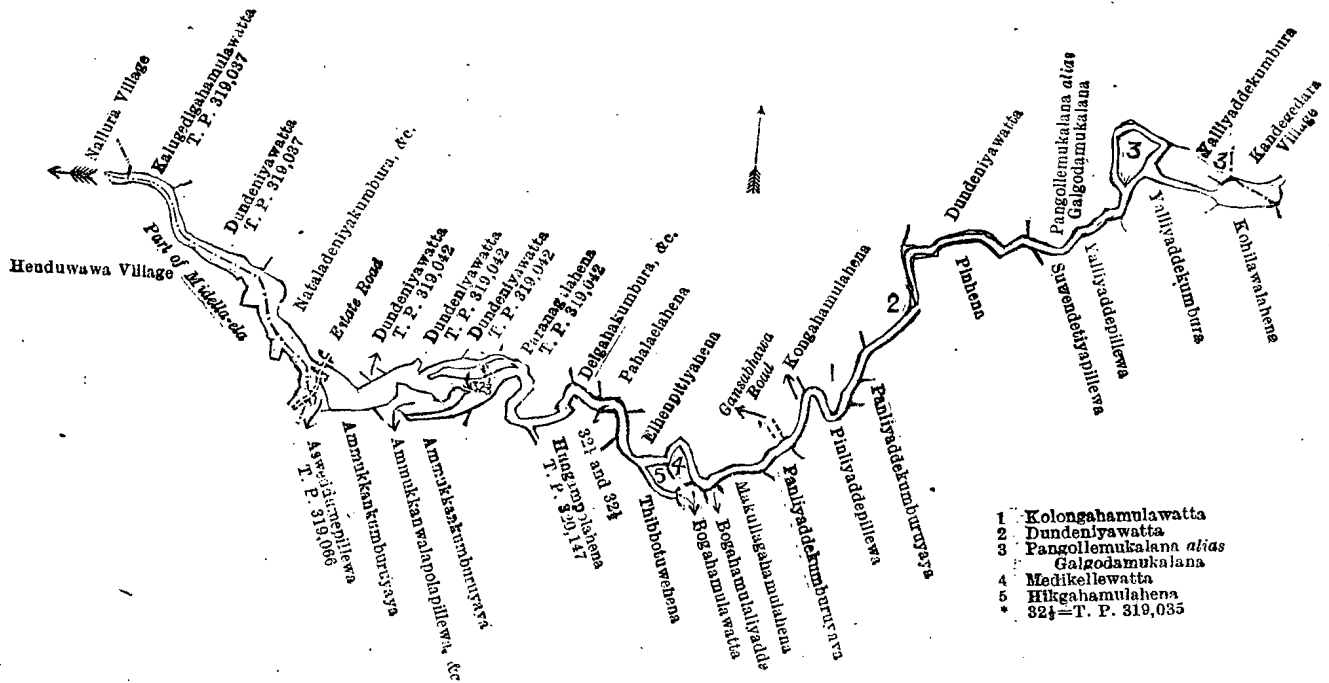
10 2 34

and bounded as follows: on the north by Kalugedigahamulawatta sold by the Crown, Dundeniyawatta sold by the Crown, Nataladeniyakumbura, &c., claimed by John Perera and others, an estate road, Dundeniyawatta sold by the Crown, Paranagalahena sold by the Crown, Delgahakumbura, &c., claimed by Ungie and others, Pahalaelahena claimed by the Crown, Elhenpitiyahena sold by the Crown, a Gansabhawa road, Kongahamulahena claimed by the Crown, Kolongahamulawatta claimed by the Crown, Dundeniyawatta claimed by L. A. Dassanayake, Mudaliyar, Pangollemukalana *alias* Galgodamukalana belonging to the Crown under the Waste Lands Ordinances, Yalliyaddekumbura claimed by Pinhamy and others, Pangollemukalana *alias* Galgodamukalana belonging to the Crown under the Waste Lands Ordinances; on the east by the village limit of Kandegedara; on the south by Kohilawalahena claimed by the Crown, Yalliyaddekumbura claimed by Pinhamy and others, Yalliyaddepillewa claimed by the Crown, Suwendetiypillewa claimed by the Crown, Pinhena claimed by the Crown, Panliyaddekumburuyaya claimed by Pinhamy and others, Pinliyaddepillewa claimed by the Crown, Panliyaddekumburuyaya claimed by Banda Arachchi and others, Makullagahamulahena sold by the Crown, Bogahamulaliyadda claimed by C. E. A. Samarakkoddy, Bogahamulawatta sold by the Crown, Medikellewatta sold by the Crown, Higgahamulahena sold by the Crown, Thibbotuwehena sold by the Crown, Hungampolahena sold by the Crown, Ammukkankumburuyaya claimed by Banda Arachchi and others, Ammukkanwalapolapillewa, &c., claimed by the Crown, Ammukkankumburuyaya claimed by Banda Arachchi and others, Asweddumepillewa claimed by the Crown, an estate road; on the west by part of Midella-ela (the village limit of Henduwawa), the village limit of Nallura.

NOTE.—The following lots lying within the above boundaries are excluded from this part of the notice, and their aggregate acreage of 1 acre 3 roods and 21 perches is not included in the acreage of 10 acres 2 roods and 34 perches given above:—

Preliminary plan 445.

Lot.	Name of Land.	Extent, A. R. P.
3	Attugahagollewatta	1 0 30
32½	Dundeniyawattahena	0 2 31
		1 3 21



Surveyor-General's Office,
Colombo, March 10, 1915.

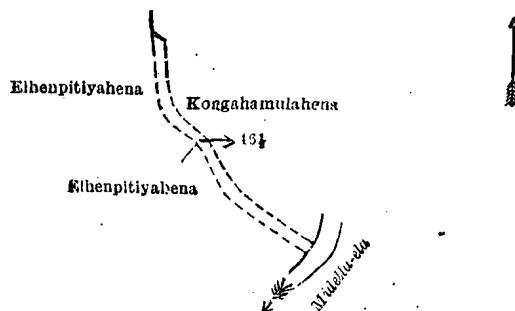
Scale of 16 Chains to an Inch.

G. K. THORNHILL,
for Surveyor-General.

VI.—Preliminary plan 445.

Lot.	Name of Land.	Extent, A. R. P.
46½	Gansabhawa road	0 0 22

and bounded as follows: on the north by Kongahamulahena claimed by the Crown; on the east by Kongahamulahena claimed by the Crown, the Midella-ela; on the south by Elhenpitiyahena sold by the Crown; on the west by Elhenpitiyahena claimed by the Crown.



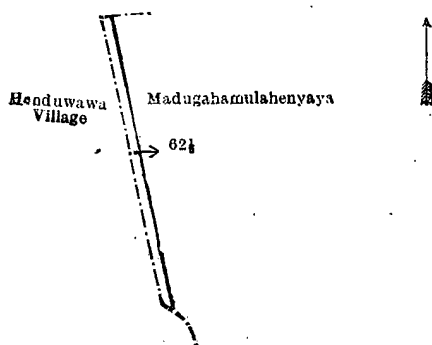
Surveyor-General's Office,
Colombo, March 10, 1915.

Scale of 4 Chains to an Inch.

G. K. THORNHILL,
for Surveyor-General.

Lot.	Name of Land.	VII.—Preliminary plan 445.	Extent, A. R. P.
62½	.. Gansabhawa road	0 0 20

and bounded as follows : on the north by the village limit of Henduwawa ; on the east by Madugahamulahenyaya claimed by the Crown ; on the south and west by the village limit of Henduwawa.



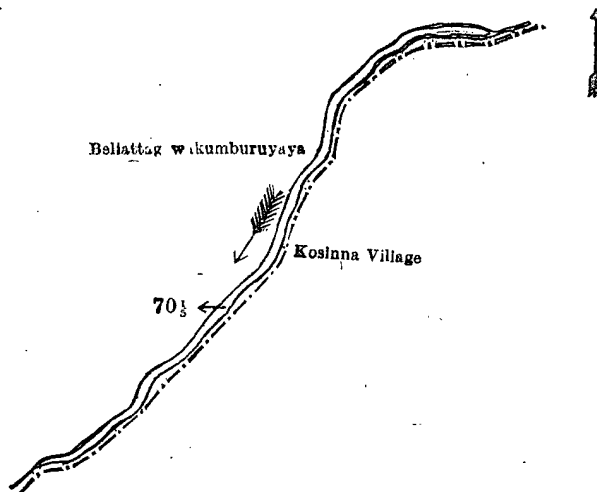
Surveyor-General's Office,
Colombo, March 10, 1915.

Scale of 4 Chains to an Inch.

G. K. THORNHILL,
for Surveyor-General.

Lot.	Name of Land.	VIII.—Preliminary plan 445.	Extent, A. R. P.
70½	.. Ela	0 0 20

and bounded as follows : on the north by Beliattagawakumburuyaya claimed by G. D. Roos Lebbe and others ; on the east and south by the village limit of Kosinna ; on the west by Beliattagawakumburuyaya claimed by G. D. Roos Lebbe and others.



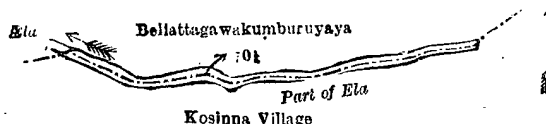
Surveyor-General's Office,
Colombo, March 10, 1915.

Scale of 4 Chains to an Inch.

G. K. THORNHILL,
for Surveyor-General.

Lot.	Name of Land.	IX.—Preliminary plan 445.	Extent, A. R. P.
70½	.. Part of ela	0 0 15

and bounded as follows : on the north by Beliattagawakumburuyaya claimed by G. D. Roos Lebbe and others ; on the east and south by the village limit of Kosinna (part of ela) ; on the west by an ela.



Surveyor-General's Office,
Colombo, March 10, 1915.

Scale of 4 Chains to an Inch.

G. K. THORNHILL,
for Surveyor-General.

Lot.	Name of Land.	X.—Preliminary plan 445.	Extent, A. R. P.
70½	.. Part of ela	0 0 3

and bounded as follows : on the north by Beliattagawakumburuyaya claimed by G. D. Roos Lebbe and others ; on the east by Beliattagawakumburuyaya claimed by G. D. Roos Lebbe and others, an ela ; on the south by the village limit of Henduwawa (part of ela) ; on the west by the village limit of Henduwawa.



Surveyor-General's Office,
Colombo, March 10, 1915.

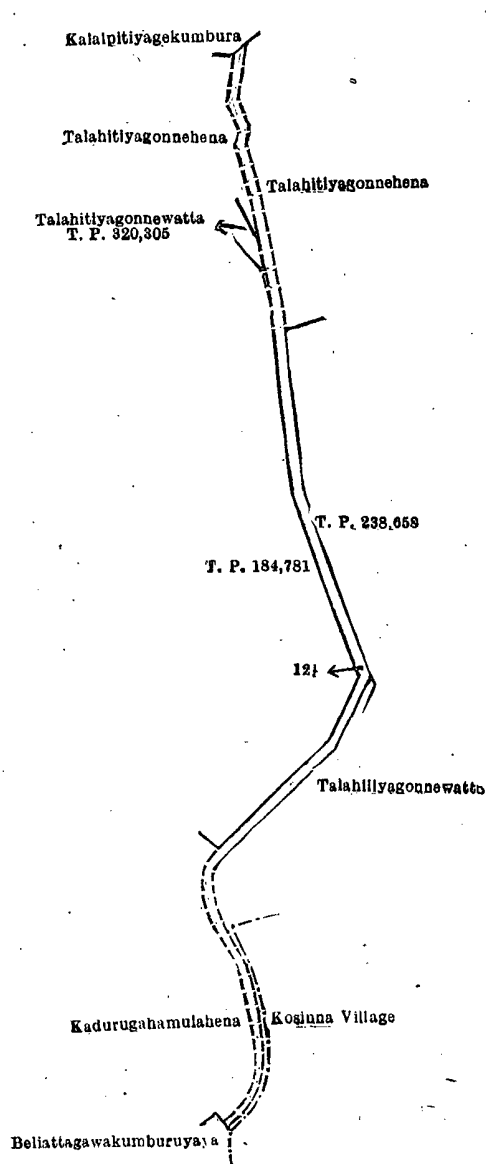
Scale of 4 Chains to an Inch.

G. K. THORNHILL,
for Surveyor-General.

XI.—Preliminary plan 445.

Lot.	Name of Land.	Extent, A. R. P.
12 $\frac{1}{4}$	Gansabhawa road ..	0 2 11

and bounded as follows : on the north by Kalalpitiyagekumbura claimed by Ponnantara Unnanse ; on the east by Talahitiyagonnehena claimed by the Crown, T. P. 238,658 ; on the south by Talahitiyagonnewatta claimed by the Crown, the village limit of Kosinna, Beliattagawakumburuyaya claimed by G. D. Roos Lebbe and others ; on the west by Kadurugahamulahena claimed by the Crown, T. P. 184,781, Talahitiyagonnewatta sold by the Crown, Talahitiyagonnehena claimed by the Crown.



Surveyor-General's Office,
Colombo, March 10, 1915.

Scale of 4 Chains to an Inch.

G. K. THORNHILL,
for Surveyor-General.

October 5, 1916. J. M. DAVIES,
Special Officer.

Kurunegala S. O. No. 1,525.

**Order under Section 2 of "The Waste Lands Ordinances of 1897, 1899, 1900, and 1903,"
declaring Lands to be Crown Property.**

In the matter of the lands commonly called or known as Timbiripitiyawewa (tank and bund), road, &c., situate in the village of Brahmanayagama, in the Kinyama korale of the Katugampola hatpattu of the Kurunegala District, in the North-Western Province, and of "The Waste Lands Ordinances of 1897, 1899, 1900, and 1903."

THE notice required by section 1 of "The Waste Lands Ordinances of 1897, 1899, 1900, and 1903," having been duly published in manner prescribed by that section in respect of the above-named lands (*vide* Notice No. 5,614), and no claim having been made to the said lands or to any interest therein within the period of three months from the date specified in the said notice, I, John Murray Davies, Special Officer appointed under section 28 of the said Ordinances, under and by virtue of the powers vested in me in that behalf by section 2 of the said Ordinances, do hereby, on this 3rd day of September, 1916, order and declare that the said lands, as more fully described herein below, situate in the village of Brahmanayagama, in the Kinyama korale of the Katugampola hatpattu of the Kurunegala District, in the North-Western Province, and shown as lots 4, 8B, 14B, 16A, 39A, 13, 17, 29, 30, 37, 41, 50, 48H, and 48 I in preliminary plan 1,439 and in the annexed diagrams, and containing in extent about 26 acres 1 rood and 37 perches, are the property of the Crown.

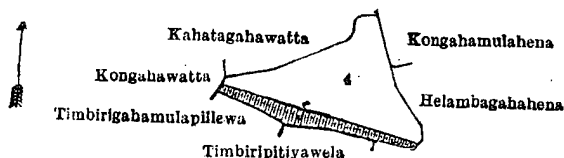
Description of the Lands referred to.

The following lots situated in the village of Brahmanayagama, in the Kinyama korale of the Katugampola hatpattu of the Kurunegala District, in the North-Western Province, as described in the annexed diagrams:—

I.—Preliminary plan 1,439.

Lot.	Name of Land.	Extent, A. R. P.
4	Timbiripitiyawewa (tank and bund)	2 1 22

and bounded as follows: on the north by Kahatagahawatta claimed by M. Anthony Fernando and others; on the east by Kongahamulahena claimed by M. Anthony Fernando, Helambagahahena claimed by ditto; on the south by Helambagahahena claimed by M. Anthony Fernando, Timbiripitiyawela claimed by Adikari Mudiyansele Ranhamy, Korala, and others, Timbirigahamulapillewa claimed by A. M. Sittappuhamy; on the west by Kongahawatta claimed by M. Charles Perera, Kahatagahawatta claimed by M. Anthony Fernando and others.



Surveyor-General's Office,
Colombo, February 18, 1915.

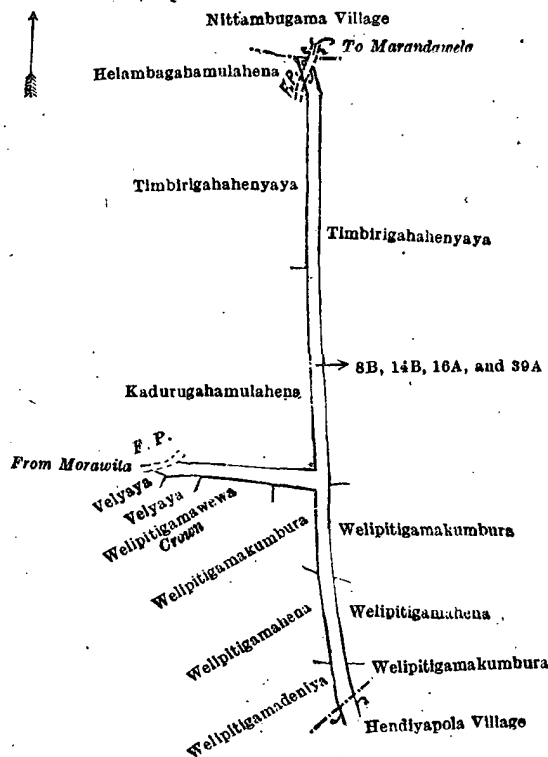
Scale of 8 Chains to an Inch.

G. K. THORNHILL,
for Surveyor-General.

II.—Preliminary plan 1,439.

Lot.	Name of Land.	Extent, A. R. P.	Lot.	Name of Land.	Extent, A. R. P.
8B	Road	1 0 13	39A	Road	0 0 25
14B	Do.	0 0 26			
16A	Do.	0 0 11			1 1 35

and bounded as follows: on the north by the village limit of Nittāmbugama; on the east by Timbirigahahenyaya claimed by A. M. Sittappuhamy, Welipitigamakumbura claimed by Adikari Mudiyansele Ranhamy and others, Welipitigamahena sold by the Crown, Welipitigamakumbura claimed by A. M. Ranhamy; on the south by the village limit of Hendiyapola; on the west by Welipitigamadeniya sold by the Crown, Welipitigamahena sold by the Crown, Welipitigamakumbura claimed by Ranhamy and others, Welipitigamawewa belonging to the Crown, velyaya (private), a footpath from Morawita, Kadurugahamulahena sold by the Crown, Timbirigahahenyaya claimed by M. Charles Perera, Helambagahamulahena claimed by M. Anthony Fernando.



Surveyor-General's Office,
Colombo, February 18, 1915.

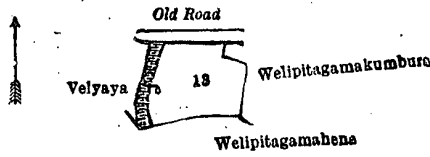
Scale of 8 Chains to an Inch.

G. K. THORNHILL,
for Surveyor-General.

III.—Preliminary plan 1,439.

Lot.	Name of Land.	Extent, A. R. P.
13	Welipitigamawewa (tank and bund)	1 1 26

and bounded as follows: on the north by an old road; on the east by Welipitigamakumbura claimed by Ranhamy and others; on the south by Welipitigamahena sold by the Crown; on the west by velyaya (private).



Surveyor-General's Office,
Colombo, February 18, 1915.

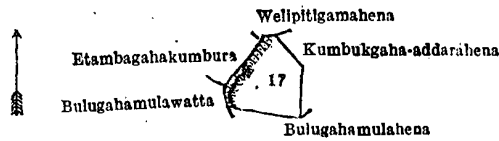
Scale of 8 Chains to an Inch.

G. K. THORNHILL,
for Surveyor-General.

IV.—Preliminary plan 1,439.

Lot.	Name of Land.	Extent, A. R. P.
17	Kumbukgahawewa (tank and bund)	0 3 12

and bounded as follows: on the north by Welipitagamahena sold by the Crown; on the east by Kumbukgaha-addarahena claimed by A. W. Mudalihamy; on the south by Bulugahamulahena sold by the Crown; on the west by Bulugahamulawatta sold by the Crown, Etambagahakumbura claimed by Ranhami Korala and others.



Surveyor-General's Office,
Colombo, February 18, 1915.

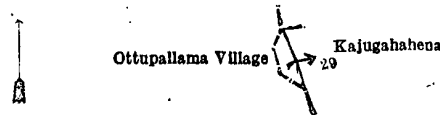
Scale of 8 Chains to an Inch.

G. K. THORNHILL,
for Surveyor-General.

V.—Preliminary plan 1,439.

Lot.	Name of Land.	Extent, A. R. P.
29	Waturawala	0 0 25

and bounded as follows: on the north and east by Kajugahahena claimed by A. M. Kirihamy; on the south and west by the village limit of Ottupallama.



Surveyor-General's Office,
Colombo, February 18, 1915.

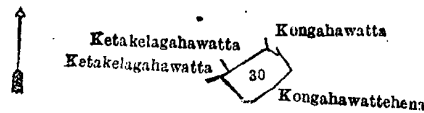
Scale of 8 Chains to an Inch.

G. K. THORNHILL,
for Surveyor-General.

VI.—Preliminary plan 1,439.

Lot.	Name of Land.	Extent, A. R. P.
30	Timbirigahawewa (tank and bund)	0 1 25

and bounded as follows: on the north by Kongahawatta claimed by A. M. Kirihamy; on the east and south by Kongahawattehena claimed by A. M. Ranhamy; on the west by Ketakelagahawatta claimed by A. M. Kirihamy, Ketakelagahawatta claimed by A. M. Ranhamy.



Surveyor-General's Office,
Colombo, February 18, 1915.

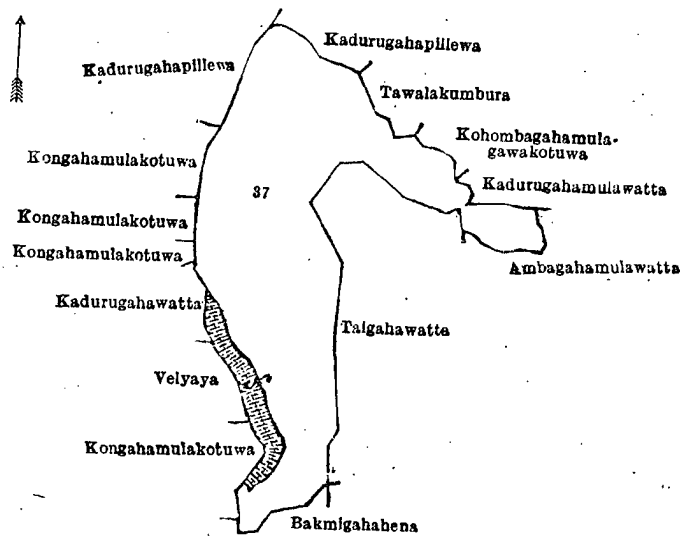
Scale of 8 Chains to an Inch.

G. K. THORNHILL,
for Surveyor-General.

VII.—Preliminary plan 1,439.

Lot.	Name of Land.	Extent, A. R. P.
37	Siyambalagahawewa (tank and bund)	10 3 24

and bounded as follows: on the north by Kadurugahapillewa sold by the Crown; on the east by Tawalakumbura claimed by Adikari Mudiyansele Podi Nona and others, Kohambagahamulagawakotuwa sold by the Crown, Kadurugahamulawatta sold by the Crown, Ambagahamulawatta claimed by A. M. Ranhamy and others, Talgahawatta claimed by Adikari Mudiyansele Ranhamy and others; on the south by Baknigahahena sold by the Crown; on the west by Kongahamulakotuwa claimed by Adikari Mudiyansele Puchihamy, velyaya (private), Kadurugahawatta sold by the Crown, Kongahamulakotuwa sold by the Crown, Kongahamulakoratuwa claimed by A. M. Dingiri Ethena, Kongahamulakotuwa claimed by A. M. Sittappuhamy, Kadurugahapillewa sold by the Crown.



Surveyor-General's Office,
Colombo, February 18, 1915.

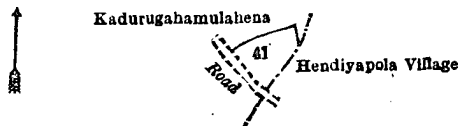
Scale of 8 Chains to an Inch.

G. K. THORNHILL,
for Surveyor-General.

VIII.—Preliminary plan 1,439.

Lot.	Name of Land.	Extent, A. R. P.
41	Minipittaniya (cemetery)	0 1 29

and bounded as follows: on the north by Kadurugahamulahena sold by the Crown; on the east by Kadurugahamulahena sold by the Crown; on the south by the village limit of Hendiyapola; on the west by a road.



Surveyor-General's Office,
Colombo, February 18, 1915.

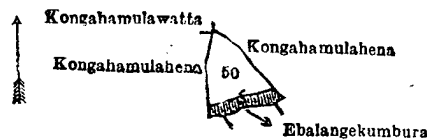
Scale of 8 Chains to an Inch.

G. K. THORNHILL,
for Surveyor-General.

IX.—Preliminary plan 1,439.

Lot.	Name of Land.	Extent, A. R. P.
50	Kumbukgahawewa (tank and bund)	0 2 17

and bounded as follows: on the north by Kongahamulawatta sold by the Crown, Kongahamulahena sold by the Crown; on the east by Kongahamulahena sold by the Crown; on the south by Ebalangakumbura claimed by Adikari Mudiyanse-lage Ranhamy and others; on the west by Kongahamulahena sold by the Crown.



Surveyor-General's Office,
Colombo, February 18, 1915

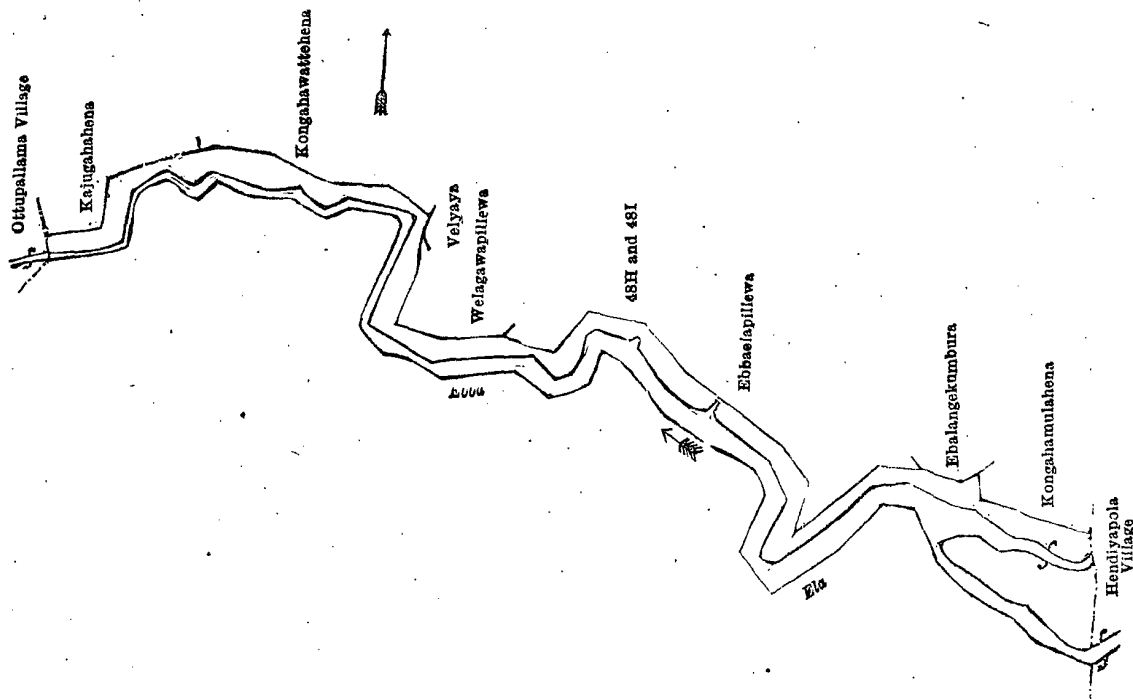
Scale of 8 Chains to an Inch.

G. K. THORNHILL,
for Surveyor-General.

X.—Preliminary plan 1,439.

Lot.	Name of Land.	Extent, A. R. P.
48H	Kongahamulahena (reservation for ela)	6 1 6
48 I	Moderapillewa	1 2 16
		<hr/>
		7 3 22

and bounded as follows: on the north by Kajugahahena claimed by A. M. Kirihamy, Kongahawattehena claimed by A. M. Ranhamy, velyaya (private), Welagawapillewa sold by the Crown, Ebbaelapillewa sold by the Crown, Ebalangakumbura claimed by Adikari Mudiyanse-lage Ranhamy and others, Kongahamulahena sold by the Crown; on the east by the village limit of Hendiyapola; on the south by the Ebba-ela; on the west by the village limit of Ottupalama.



Surveyor-General's Office,
Colombo, June 21, 1916.

Scale of 8 Chains to an Inch.

G. K. THORNHILL,
for Surveyor-General.

September 3, 1916.

J. M. DAVIES,
Special Officer.

Kurunegala S. O. No. 1,526.

Order under Section 4, Sub-section (1), of "The Waste Lands Ordinances of 1897, 1899, 1900, and 1903."

In the matter of the land commonly called or known as Bulugahamulahena, situate in the village of Urapotta, in the Kinyama korale of the Katugampola hatpattu of the Kurunegala District, in the North-Western Province, and of "The Waste Lands Ordinances of 1897, 1899, 1900, and 1903."

WHEREAS in pursuance of section I of the said Ordinances it was duly declared and notified on the 19th day of June, 1914, that if no claim to the land commonly called or known as Bulugahamulahena, situate in the village of Urapotta, in Kinyama korale of the Katugampola hatpattu of the Kurunegala District, in the North-Western Province, containing in extent 5 acres and 4 perches, and shown as lot 35H in preliminary plan 1,424 and in the annexed diagram, was made to John Murray Davies, Special Officer appointed under section 28 of the said Ordinances, within the period of three months from the date specified in the said notice, such land would be declared the property of the Crown, and dealt with on account of the Crown (*vide* Notice No. 5,235):

And whereas (1) Herat Mudiyansele Appuhamy, (2) ditto Punchihamy made claim thereto, and I, John Murray Davies, the aforesaid Special Officer appointed under section 28 of the said Ordinances, made due inquiry into such claim, and whereas the said claimants and I, with the consent of His Excellency the Governor, came to an agreement in writing dated the 10th day of December, 1914, concerning the said land, under section 4, sub-section (1), of the said Ordinances, whereby it was agreed that the said claimants should be declared the purchasers of the said land upon payment, on or before the 10th day of March, 1915, to the Government Agent at Kurunegala, or to the Treasury Officer at Chilaw, or to the Settlement Officer, of a sum of Rupees Eighty only (Rs. 80), as the purchase amount of the said land, and whereas the said amount has been duly paid by the said claimants, they are hereby, in pursuance of the agreement aforementioned, declared to be the purchasers of the said land, as more fully described herein below.

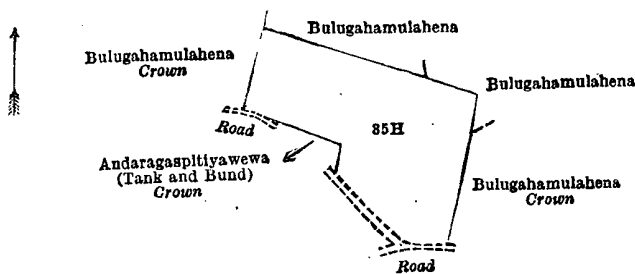
Description of the Land referred to.

The following lot situated in the village of Urapotta, in the Kinyama korale of the Katugampola hatpattu of the Kurunegala District, in the North-Western Province, as described in the annexed diagram:—

Preliminary plan 1,424.

Lot.	Name of Land.	Extent, A. R. P.
35H	Bulugahamulahena	5 0 4

and bounded as follows: on the north by Bulugahamulahena sold to Jayamaha Hitihamillage Menikhami under the Waste Lands Ordinances, Bulugahamulahena sold to Dissanayaka Mudiyansele Kandappa, Vidane, and others under the Waste Lands Ordinances; on the east by Bulugahamulahena sold to Dissanayaka Mudiyansele Kandappa, Vidane, and others under the Waste Lands Ordinances, Bulugahamulahena belonging to the Crown; on the south by a road, Andaragaspitiyawewa (tank and bund) declared to be the property of the Crown under the Waste Lands Ordinances, a road; on the west by Bulugahamulahena belonging to the Crown.



Surveyor-General's Office,
Colombo, May 11, 1916.

Scale of 8 Chains to an Inch.

A. H. G. DAWSON,
for Surveyor-General.

J. M. DAVIES,
Special Officer.

June 16, 1916.

Kurunegala S. O. No. 1,527.

Order under Section 4, Sub-section (1), of "The Waste Lands Ordinances of 1897, 1899, 1900, and 1903."

In the matter of the land commonly called or known as Kongahamulahena, situate in the village of Urapotta, in the Kinyama korale of the Katugampola hatpattu of the Kurunegala District, in the North-Western Province, and of "The Waste Lands Ordinances of 1897, 1899, 1900, and 1903."

WHEREAS in pursuance of section 1 of the said Ordinances it was duly declared and notified on the 19th day of June, 1914, that if no claim to the land commonly called or known as Kongahamulahena, situate in the village of Urapotta, in the Kinyama korale of the Katugampola hatpattu of the Kurunegala District, in the North-Western Province, containing in extent 10 acres 1 rood and 25 perches, and shown as lot 35B1 in preliminary plan 1,424 and in the annexed diagram, was made to John Murray Davies, Special Officer appointed under section 28 of the said Ordinances, within the period of three months from the date specified in the said notice, such land would be declared the property of the Crown, and dealt with on account of the Crown (*vide* Notice No. 5,235):

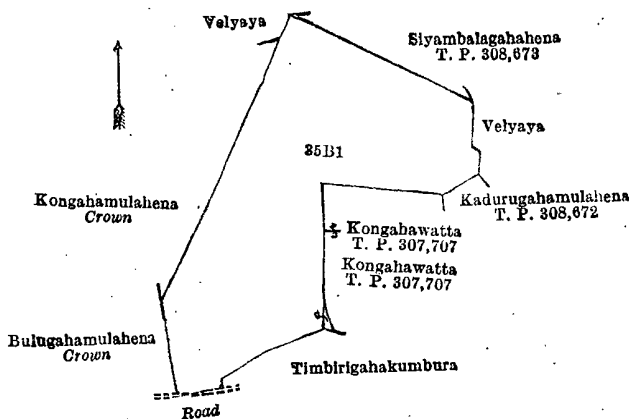
And whereas Methisge Emilian Obris made claim thereto, and I, John Murray Davies, the aforesaid Special Officer appointed under section 28 of the said Ordinances, made due inquiry into such claim, and whereas the said claimant and I, with the consent of His Excellency the Governor, came to an agreement in writing dated the 10th day of December, 1914, concerning the said land, under section 4, sub-section (1), of the said Ordinances, whereby it was agreed that the said claimant should be declared the purchaser of the said land upon payment, on or before the 10th day of March, 1915, to the Government Agent at Kurunegala, or to the Treasury Officer at Chilaw, or to the Settlement Officer, of a sum of Rupees One hundred and Eighty only (Rs. 180), as the purchase amount of the said land, and whereas the said amount has been duly paid by the said claimant, he is hereby, in pursuance of the agreement aforementioned, declared to be the purchaser of the said land, as more fully described herein below.

Description of the Land referred to.

The following lot situated in the village of Urapotta, in the Kinyama korale of the Katugampola hatpattu of the Kurunegala District, in the North-Western Province, as described in the annexed diagram:—

Lot.	Name of Land.	Preliminary plan 1,424.	Extent, A. R. P.
35B1	Kongahamulahena 10 1 25

and bounded as follows: on the north by Siyambalagahena sold by the Crown (T. P. 308,673); on the east by Velyaya (private), Kadurugahamulahena sold by the Crown (T. P. 308,672), Kongahawatta sold by the Crown (T. P. 307,707); on the south by Timbirigahakumbura (private), road; on the west by Bulugahamulahena belonging to the Crown, Velyaya (private).



Surveyor-General's Office,
Colombo, May 11, 1916.

Scale of 8 Chains to an Inch.

A. H. G. DAWSON,
for Surveyor-General.

J. M. DAVIES,
Special Officer.

June 16, 1916.

Kurunegala S. O. No. 1,528.**Order under Section 2 of "The Waste Lands Ordinances of 1897, 1899, 1900, and 1903,"
declaring Lands to be Crown Property.**

In the matter of the lands commonly called or known as Okarandemdiyakele, Paralangewewa (tank and bund), situate in the village of Ihala Kinyama, in the Kinyama korale of the Katugampola hatpattu of the Kurunegala District, in the North-Western Province, and of "The Waste Lands Ordinances of 1897, 1899, 1900, and 1903."

THE notice required by section 1. of "The Waste Lands Ordinances of 1897, 1899, 1900, and 1903," having been duly published in manner prescribed by that section in respect of the above-named lands (*vide* Notice No. 4,976), and no claim having been made to the said lands or to any interest therein within the period of three months from the date specified in the said notice, I, John Murray Davies, Special Officer appointed under section 28 of the said Ordinances, under and by virtue of the powers vested in me in that behalf by section 2 of the said Ordinances, do hereby on this 21st day of October, 1916, order and declare that the said lands, as more fully described herein below, situate in the village of Ihalakinyama, in the Kinyama korale of the Katugampola hatpattu of the Kurunegala District, in the North-Western Province, and shown as lots 6, 20, 33, 33A, 34, 34A, 37, 38, 40A, 42, 42½, 58, 66, 68½, 70½, 70½, 70½, 107, 110½, 110½, 70A, 70B, 70C, 70D, 70E, and 70F in preliminary plan 1,403, and in the annexed diagrams, and containing in extent 174 acres 3 roods and 29 perches, are the property of the Crown.

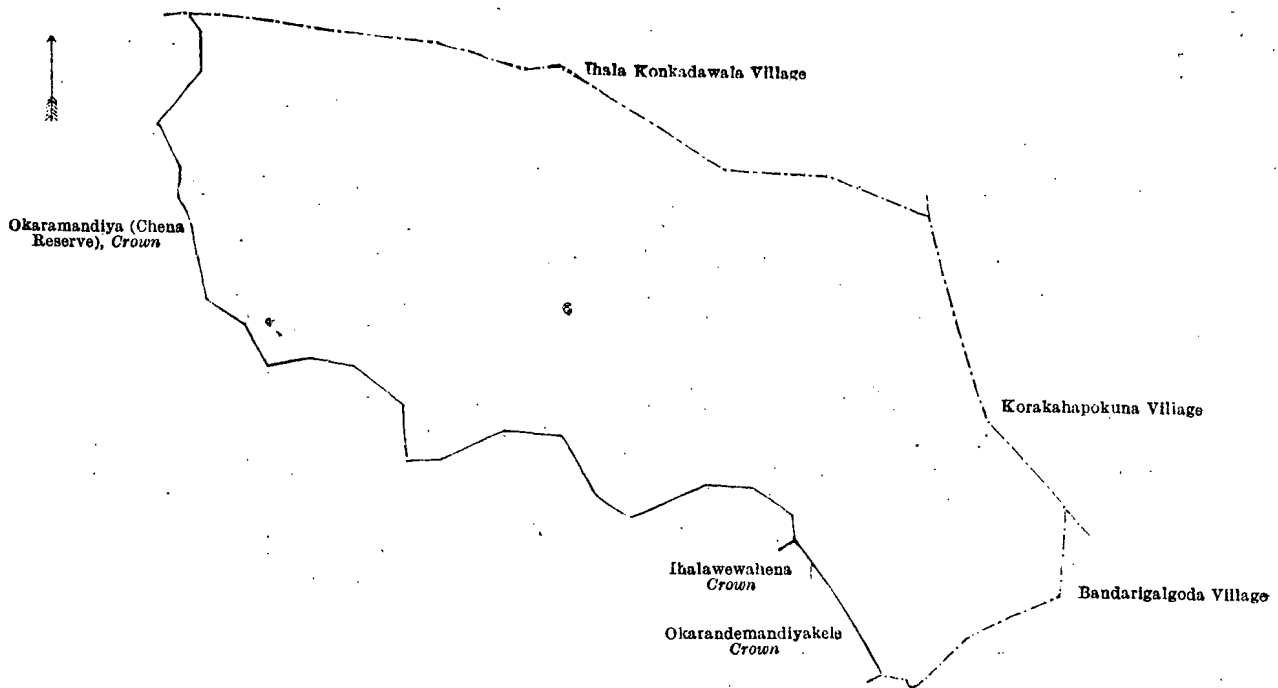
Description of the Lands referred to.

The following lots situated in the village of Ihala Kinyama, in the Kinyama korale of the Katugampola hatpattu of the Kurunegala District, in the North-Western Province, as described in the annexed diagrams:—

I.—Preliminary plan 1,403.

Lot.	Name of Land.	Extent, A. R. P.
6	Okarandemdiyakele	55 0 3

and bounded as follows: on the north by the village limit of Ihalakonkadawala; on the east by the village limit of Korakahapokuna, the village limit of Bandarigalgoda; on the south by the village limit of Bandarigalgoda, Okarandemdiyakele to be declared the property of the Crown under the Waste Lands Ordinances, Ihalawewahena to be declared the property of the Crown under the Waste Lands Ordinances, Okaramandiya (chena reserve) to be declared the property of the Crown under the Waste Lands Ordinances; on the west by Okaramandiya (chena reserve) to be declared the property of the Crown under the Waste Lands Ordinances.



Surveyor-General's Office,
Colombo, August 25, 1916.

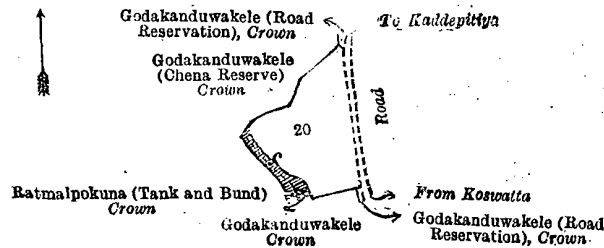
Scale of 3 Chains to an Inch.

G. K. THORNHILL,
for Surveyor-General.

II.—Preliminary plan 1,403.

Lot.	Name of Land.	Extent, A. R. P.
20	Paralangewewa (tank and bund)	1 3 33

and bounded as follows: on the north by Godakandawakele (chena reserve) to be declared the property of the Crown under the Waste Lands Ordinances, Godakanduwakele (road reservation) to be declared the property of the Crown under the Waste Lands Ordinances; on the east by the road from Kaddepitiya to Koswatta; on the south by Godakanduwakele (road reservation) to be declared the property of the Crown under the Waste Lands Ordinances, Godakanduwakele to be declared the property of the Crown under the Waste Lands Ordinances, Ratmalpokuna (tank and bund) to be declared the property of the Crown under the Waste Lands Ordinances; on the west by Godakanduwakele (chena reserve) to be declared the property of the Crown under the Waste Lands Ordinances.



Surveyor-General's Office,
Colombo, August 25, 1916.

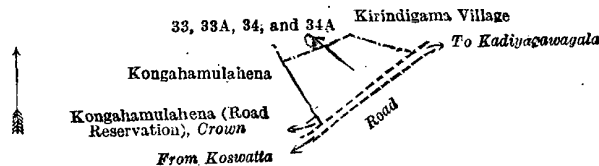
Scale of 8 Chains to an Inch.

G. K. THORNHILL,
for Surveyor-General.

III.—Preliminary plan 1,403.

Lot.	Name of Land.	Extent, A. R. P.
33	Palliyakele	0 2 9
33A	Do. (reservation for road)	0 0 15
34	Minipitiya (cemetery)	0 1 21
34A	Do. (reservation for road)	0 0 5
		1 0 10

and bounded as follows : on the north by the village limit of Kirindigama ; on the east by the road from Kaddiyagawagala to Koswatta ; on the south by the road from Kaddiyagawagala to Koswatta, Kongahamulahena (road reservation) to be declared the property of the Crown under the Waste Lands Ordinances ; on the west by Kongahamulahena sold to Karunapatirenehelage Endis Appuhamy under the Waste Lands Ordinances.



Surveyor-General's Office,
Colombo, August 25, 1916.

Scale of 8 Chains to an Inch.

G. K. THORNHILL,
for Surveyor-General.

IV.—Preliminary plan 1,403.

Lot.	Name of Land.	Extent, A. R. P.
37	Ihalakiniyama, Mahawewa (tank and bunds)	105 0 15
38	Wewalangakele	5 3 22
		110 3 37

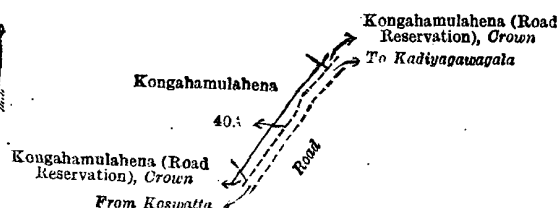
and bounded as follows : on the north by Kohombagasmulakumbura claimed by Arachchillage Upasaka Appu and another, Kadurugahakumbura claimed by G. Salama Lebbe and others, gala claimed by Ibura Lebbe, Wewalangakotuwa claimed by K. T. Tambekandu and others, Wewalangekotuwa claimed by Sema Lebbe, Siyambalagahapataha (water-hole) claimed by Sema Lebbe, Wewalangekotuwa claimed by K. T. Tambekandu and others, Gansuriyagahamulapathaha (private), Kumbukgahakumbura claimed by Sema Lebbe and another ; on the east by Ratmalapokunawela claimed by K. Ibura Lebbe and others, Ratmalapokunawela claimed by Arachchillage Pinhamy and others, Godakanduwakele to be declared the property of the Crown under the Waste Lands Ordinances, Aswedduma claimed by Arachchillage Menik Etana and others, Aswedduma claimed by S. Mudalihamy and others, Dunkotuwahena claimed by Ibralebbelage Pathama and others, Dunkotuwahena (private) ; on the south by Bakmigahamulawatta claimed by Ratnayaka Mudiyansele Dingiri Menika, Wewalangewatta claimed by S. Mudalihamy and others, Kajugahawatta claimed by Menik Etana and another, Kajugahawatta claimed by A. K. Kiri Banda, Migahawatta claimed by R. M. Pinhamy, Karawalagahawatta claimed by R. M. Hitappu Vidane, Ambagahamulawatta claimed by K. L. Meera Lebbe, Mahalangahawatta claimed by R. M. Pinhamy, Mahalangahawatta claimed by Meera Lebbe, the village limit of Danwila ; on the west by a bund (T. P. 100,945, T. P. 192,948), T. P. 192,948, Paralangawatta claimed by Muna Kina Sena Mohamadu Meera Saibu, Kongahamulahena to be declared the property of the Crown under the Waste Lands Ordinances, Kongahamulahena (reservation for road) to be declared the property of the Crown under the Waste Lands Ordinances, road from Koswatta to Kadiyagawagala.

[For Diagram see page 1516.]

V.—Preliminary plan 1,403.

Lot.	Name of Land.	Extent, A. R. P.
40A	Kongahamulahena (reservation for road)	0 0 33

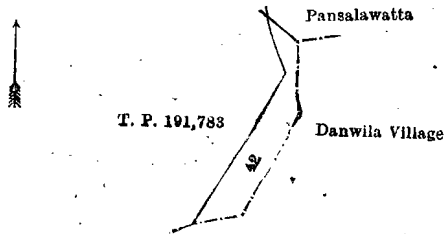
and bounded as follows : on the north by Kongahamulahena (reservation for road) to be declared the property of the Crown under the Waste Lands Ordinances ; on the east by the road from Kadiyagawagala to Koswatta ; on the south by Kongahamulahena (road reservation) to be declared the property of the Crown under the Waste Lands Ordinances ; on the west by Kongahamulahena sold to Muna Kina Sena Mohamadu Meera Saibu under the Waste Lands Ordinances.



Surveyor-General's Office,
Colombo, August 25, 1916.

Scale of 8 Chains to an Inch.

G. K. THORNHILL,
for Surveyor-General.



Surveyor-General's Office,
Colombo, August 25, 1916.

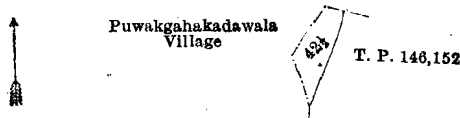
Scale of 8 Chains to an Inch.

G. K. THORNHILL,
for Surveyor-General.

VII.—Preliminary plan 1,403.

Lot.	Name of Land.	Extent, A. R. P.
42½	Wewapaulamukalana	0 1 26

and bounded as follows : on the north by the village limit of Puwakgahakadawala ; on the east by T. P. 146,152 ; on the south by T. P. 146,152, the village limit of Puwakgahakadawala ; on the west by the village limit of Puwakgahakadawala.



Surveyor-General's Office,
Colombo, August 25, 1916.

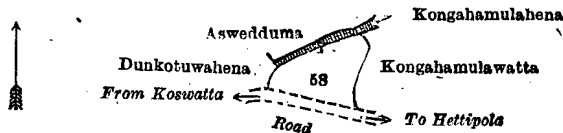
Scale of 8 Chains to an Inch.

G. K. THORNHILL,
for Surveyor-General.

VIII.—Preliminary plan 1,403.

Lot.	Name of Land.	Extent, A. R. P.
58	Iswetiyawewa (tank and bund)	0 3 29

and bounded as follows : on the north by Aswedduma claimed by S. Mudalihamy and others ; on the east by Kongahamulahena sold to Ratnayaka Mudiyansele Uku Banda, Vel-Vidane, under the Waste Lands Ordinances, Kongahamulawatta claimed by R. N. Appuhamy and others ; on the south by the road from Hettipola to Koswatta ; on the west by Dunkotuwahena claimed by Ibralebbelge Pathuma and others.



Surveyor-General's Office,
Colombo, August 25, 1916.

Scale of 8 Chains to an Inch.

G. K. THORNHILL,
for Surveyor-General.

IX.—Preliminary plan 1,403.

Lot.	Name of Land.	Extent, A. R. P.
66	Kadukkaneleduwa (island and jungle)	0 0 30

and bounded as follows : on the north, east, south, and west by the Kadukan-ela.



Surveyor-General's Office,
Colombo, August 25, 1916.

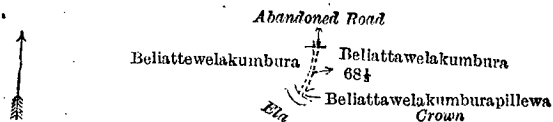
Scale of 8 Chains to an Inch.

G. K. THORNHILL,
for Surveyor-General.

X.—Preliminary plan 1,403.

Lot.	Name of Land.	Extent, A. R. P.
68½	Abandoned road	0 0 4

and bounded as follows : on the north by the abandoned road (private) ; on the east by Deliattawelakumbura claimed by Ratnayake Mudiyansele Appuhamy, Arachchi, Weliattevelakumburapillewa to be declared the property of the Crown under the Waste Lands Ordinances ; on the south by an ela ; on the west by Beliattevelakumbura claimed by K. Mudalihamy and another.



Surveyor-General's Office,
Colombo, August 25, 1916.

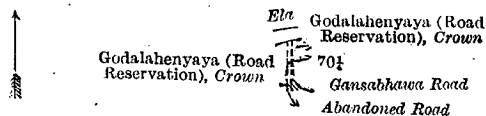
Scale of 8 Chains to an Inch.

G. K. THORNHILL,
for Surveyor-General.

XI.—Preliminary plan 1,403.

Lot.	Name of Land.	Extent, A. R. P.
70 1/4	Gansabhawa road	0 0 7

and bounded as follows: on the north by an ela; on the east by Godalahenyaya (road reservation) to be declared the property of the Crown under the Waste Lands Ordinances, a Gansabhawa road; on the south by abandoned road (private); on the west by Godalahenyaya (road reservation) to be declared the property of the Crown under the Waste Lands Ordinances.



Surveyor-General's Office,
Colombo, August 25, 1916.

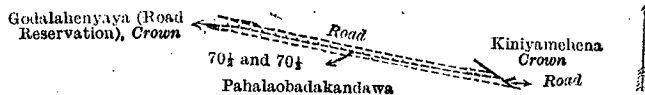
Scale of 8 Chains to an Inch.

G. K. THORNHILL,
for Surveyor-General.

XII.—Preliminary plan 1,403.

Lot.	Name of Land.	Extent, A. R. P.
70 1/2	Abandoned road	0 0 13
70 3/4	Do. (road reservation)	0 0 20
		0 0 33

and bounded as follows: on the north by a road; on the east by Kinyamehena to be declared the property of the Crown under the Waste Lands Ordinances, a road; on the south by Pahala Obadakumbura claimed by Korallage Mudalihamy and others; on the west by Godalahenyaya (road reservation) to be declared the property of the Crown under the Waste Lands Ordinances.



Surveyor-General's Office,
Colombo, August 25, 1916.

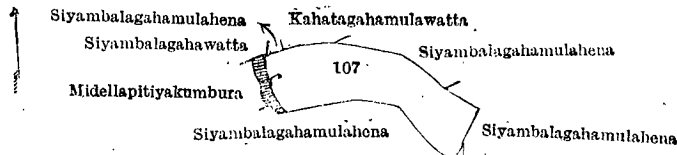
Scale of 8 Chains to an Inch.

G. K. THORNHILL,
for Surveyor-General.

XIII.—Preliminary plan 1,403.

Lot.	Name of Land.	Extent, A. R. P.
107	Midellapitiyawewa (tank and bund)	2 1 13

and bounded as follows: on the north by Siyambalagahawatta claimed by K. Kirihamy and others, Siyambalagahamulahena claimed by Ratnayaka Mudiyansele Kirihamy, Kahatagahamulawatta claimed by Ratnayaka Mudiyansele Appuhamy, Arachchi, Siyambalagahamulahena (private), Siyambalagahamulahena sold to Korallage Mudalihamy under the Waste Lands Ordinances; on the east by Siyambalagahamulahena sold to Korallage Mudalihamy under the Waste Lands Ordinances; on the south by Siyambalagahamulahena sold to Ratnayaka Mudiyansele Appuhamy, Gan-Arachchi, under the Waste Lands Ordinances; on the west by Midellapitiyakumbura claimed by R. M. Appuhamy, Arachchi, and others.



Surveyor-General's Office,
Colombo, August 25, 1916.

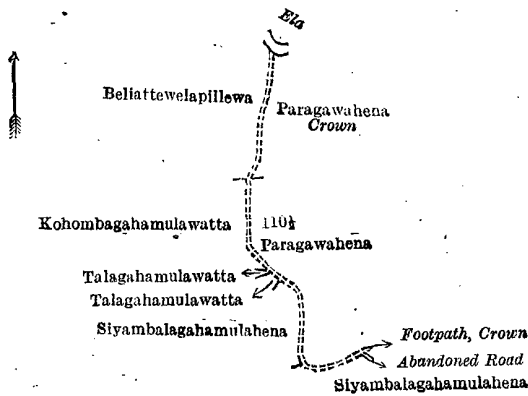
Scale of 8 Chains to an Inch.

G. K. THORNHILL,
for Surveyor-General.

XIV.—Preliminary plan 1,403.

Lot.	Name of Land.	Extent, A. R. P.
110 1/2	Footpath	0 0 33

and bounded as follows: on the north by an ela; on the east by Paragawahena to be declared the property of the Crown under the Waste Lands Ordinances, Paragawahena (private), footpath to be declared the property of the Crown under the Waste Lands Ordinances; on the south by the abandoned road (private), Siyambalagahamulahena sold to Korallage Mudalihamy under the Waste Lands Ordinances; on the west by Siyambalagahamulahena (private), Talagahamulawatta (private), Talagahamulawatta claimed by Ratnayaka Mudiyansele Mudalihamy, Kohombagahamulawatta claimed by R. M. Appuhamy, Gan-Arachchi, and others, Belattawelapillewa (private).



Surveyor-General's Office,
Colombo, August 25, 1916.

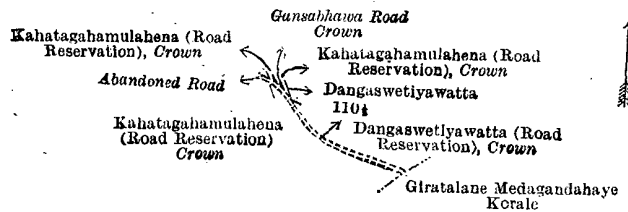
Scale of 8 Chains to an Inch.

G. K. THORNHILL,
for Surveyor-General.

XV.—Preliminary plan 1,403.

Lot.	Name of Land.	Extent, A. R. P.
110 $\frac{1}{2}$	Gansabhawa road	0 0 13

and bounded as follows: on the north by Katahamulahena (road reservation) to be declared the property of the Crown under the Waste Lands Ordinances, Gansabhawa road to be declared the property of the Crown under the Waste Lands Ordinances, Kahatagahamulahena (road reservation) to be declared the property of the Crown under the Waste Lands Ordinances; on the east by Dangaswetiyyawatta sold to Arthur Eugene de Mendis Gunatilleke Seneviratne under the Waste Lands Ordinances, Dangaswetiyyawatta (road reservation) to be declared the property of the Crown under the Waste Lands Ordinances; on the south by the boundary of Giratalane Medagandahaye korale, Kahatagahamulahena (road reservation) to be declared the property of the Crown under the Waste Lands Ordinances; on the west by Kahatagahamulahena (road reservation) to be declared the property of the Crown under the Waste Lands Ordinances, abandoned road (private).



Surveyor-General's Office,
Colombo, August 25, 1916.

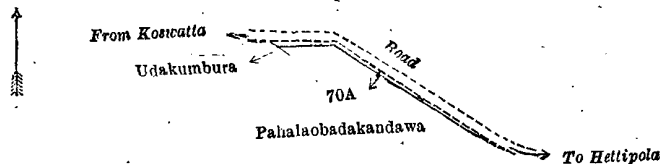
Scale of 8 Chains to an Inch.

G. K. THORNHILL,
for Surveyor-General.

XVI.—Preliminary plan 1,403.

Lot.	Name of Land.	Extent, A. R. P.
70A	Godalahenyaya	0 0 7

and bounded as follows: on the north and east by the road from Koswatta to Hettipola; on the south by the Pahala Obadakandawa claimed by Korallalage Mudalihamy and others; on the west by Udakumbura claimed by Tamby Kanduru.



Surveyor-General's Office,
Colombo, August 25, 1916.

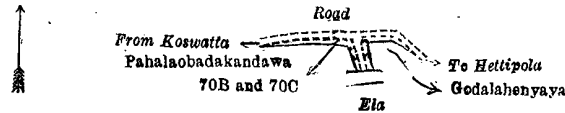
Scale of 8 Chains to an Inch.

G. K. THORNHILL,
for Surveyor-General.

XVII.—Preliminary plan 1,403.

Lot.	Name of Land.	Extent, A. R. P.
70B	Godalahenyaya (reservation for road)	0 0 7
70C	Do. (do.)	0 0 8
		0 0 15

and bounded as follows: on the north by the road from Koswatta to Hettipola; on the east by the road from Koswatta to Hettipola; on the south by Godalahenyaya (private), an ela, Pahala Obadakandawa claimed by Korallage Mudalihamy and others; on the west by Pahala Obadakandawa claimed by Korallage Mudalihamy and others.



Surveyor-General's Office,
Colombo, August 25, 1916.

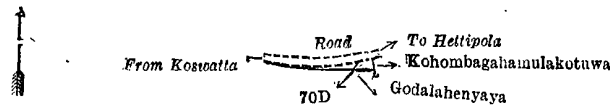
Scale of 8 Chains to an Inch.

G. K. THORNHILL,
for Surveyor-General.

XVIII.—Preliminary plan 1,403.

Lot.	Name of Land.	Extent, A. R. P.
70D	Godalahenyaya (reservation for road)	0 0 3

and bounded as follows : on the north by the road from Koswatta to Hettipola ; on the east by Kohombagahamulakotuwa claimed by Korallalage Mudalihamy and others ; on the south by Godalahenyaya (private) ; on the west by the road from Koswatta to Hettipola.



Surveyor-General's Office,
Colombo, August 25, 1916.

Scale of 8 Chains to an Inch.

G. K. THORNHILL,
for Surveyor-General.

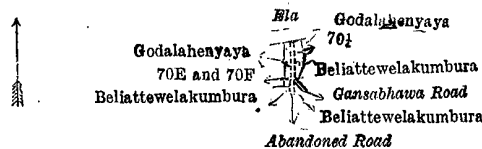
XIX.—Preliminary plan 1,403.

Lot.	Name of Land.	Extent, A. R. P.
70E	Godalahenyaya (reservation for road)	0 0 3
70F	Do. (do.)	0 0 9
		0 0 12

and bounded as follows : on the north by an ela ; on the east by Godalahenyaya (private), Beliattewelakumbura claimed by Ratnayaka Mudiyansele Appuhamy, Arachchi, a Gansabhawa road, Beliattewelakumbura claimed by Ratnayaka Mudiyansele Appuhamy, Arachchi ; on the south by the abandoned road (private), Beliattewelakumbura claimed by K. Mudalihamy and another ; on the west by Godalahenyaya (private).

NOTE.—The following lot lying within the above boundaries is excluded from this part of the order, and its extent of 7 perches is not included in the extent of 12 perches given above :—

Lot.	Name of Land.	Extent, A. R. P.
70½	Gansabhawa road	0 0 7



Surveyor-General's Office,
Colombo, August 25, 1916.

Scale of 8 Chains to an Inch.

G. K. THORNHILL,
for Surveyor-General.

J. M. DAVIES,
Special Officer.

October 21, 1916.

Kurunegala S. O. No. 1,529.

Order under Section 4, Sub-section (1), of "The Waste Lands Ordinances of 1897, 1899, 1900, and 1903,"
declaring Lands to be Crown Property.

In the matter of the lands commonly called or known as Dangahahena, Kahatagahahena, Ihalawewa (tank and bund), &c., situate in the village of Pahala Rambepitiya, in the Kinyama korale of the Katugampola hatpattu of the Kurunegala District, in the North-Western Province, and of "The Waste Lands Ordinances of 1897, 1899, 1900, and 1903."

WHEREAS in pursuance of section 1 of the said Ordinances it was duly notified on the 26th day of June, 1914, that if no claim to the lands commonly called or known as Dangahahena, Kahatagahahena, Ihalawewa (tank and bund), &c., situate in the village of Pahala Rambepitiya of the Kinyama korale of the Katugampola hatpattu of the Kurunegala District, in the North-Western Province, containing in extent 57 acres 2 roods and 23 perches, and shown as lots 1G, 1D, 2, 3, 10A, 10C, and 14 in preliminary plan 1,416 and in the annexed diagrams, was made to John Murray Davies, Special Officer appointed under section 28 of the said Ordinances, within the period of three months from the date specified in such notice, such lands would be declared the property of the Crown, and dealt with on account of the Crown (*vide* Notice No. 5,240) :

And whereas (1) Peter Christobo Fernando, (2) Weerakon Mudiyansele Giran Appu, (3) ditto Podi Sinno Appu (4) ditto Bandappu, (5) ditto Kiri Banda, (6) ditto Mudalihamy, (7) ditto Ukkurala, (8) Yapahamillage Kandappuhamy, (9) ditto Sanchihamy, (10) Weerakon Mudiyansele Punchirala, (11) ditto Babahamy, (12) ditto Ukku Menika, and (13) Yapahamillage Davith Sinno Appuhamy made claim thereto, (14) Warnakula Aditta Sembukuttige Moises Jansz made claim to the said lots 1G, 1D, 10A, 10C, (15) Subasinhe Arachchige Mudalihamy made claim to the said lots 1G, 1D, 2, 10A, 10C, 14; and whereas the said first claimant by an agreement dated the 9th day of December, 1914, in consideration of being declared the purchaser of 51 acres more or less of lots 1 and 10 of the notice, and of the block survey preliminary plan 1,416, now shown as lots 1H and 10D on the same block survey preliminary plan, for a sum of Rs. 1,530, withdrew his claim to the said lots 1G, 1D, 2, 3, 10A, 10C, 14; the said 4th and 11th claimants by an agreement dated the 9th day of December, 1914, in consideration of their being declared along with (a), (b), and (c), the said 12th, 15th, and 10th claimants (d) Weerakon Mudiyansele Kiri Menika and (e) ditto Urdihamy the purchasers of 20 acres more or less of lot 1 of the notice and of the block survey preliminary plan 1,416, now shown as lot 1G in this order upon payment, on or before the 9th day of April, 1915, of a sum of Rs. 320, withdrew their claims to the above-mentioned lots 1D, 2, 3, 10A, 10C, and 14 of this order; and whereas it was further agreed by the same agreement that in default of the said payment of Rs. 320 by the due date his claim to the said lot 1G should also be considered to have been withdrawn and the said lot 1G should be declared the property of the Crown; and whereas the said 4th and 11th claimants have failed to make the said payment of Rs. 320 by the due date; and whereas the said 5th claimant by an agreement dated the 9th day of December, 1914, in consideration of being declared along with Weerakon Mudiyansele Ran Menika the purchasers of 20 acres more or less of lot 1 of the notice and of the block survey preliminary plan 1,416, now shown as lot 1F on the same block survey preliminary plan, for a sum of Rs. 320, the said 6th claimant by an agreement dated the 9th day of December, 1914, in consideration of being declared along with Weerakon Mudiyansele Juwanis Appu and ditto Ran Menika the purchasers of 20 acres more or less of lot 1 of the notice and of the block survey preliminary plan 1,416, now shown as lot 1E on the same block survey preliminary plan, for a sum of Rs. 320, and the said 7th claimant by an agreement dated the 9th day of December, 1914, in consideration of being declared along with Weerakon Mudiyansele Punchirala the purchasers of 20 acres more or less of lot 1 of the notice and of the block survey preliminary plan 1,416, now shown as lot 1 on the same block survey preliminary plan, for a sum of Rs. 320, withdrew their claims to the said lots 1G, 1D, 2, 3, 10A, 10C, and 14 of this order; and whereas the said 9th and 13th claimants by an agreement dated the 9th day of December, 1914, in consideration of their being declared along with Yapahamillage Kandappuhamy the purchasers of 10 acres more or less of lot 10 of the notice and of the block survey preliminary plan 1,416, now shown as lot 10B on the same block survey preliminary plan, for a sum of Rs. 180, withdrew their claims to the above-mentioned lots 1G, 1D, 2, 3, 10A, 10C, and 14 of this order; and whereas the said 2nd and 3rd claimants also have withdrawn their claims to the said lots 1G, 1D, 2, 3, 10A, 10C, and 14 of this order; and whereas the said 14th claimant by an agreement dated the 9th day of December, 1914, in consideration of being declared the purchaser of 5 acres more or less of lot 10 of the notice and of the block survey preliminary plan 1,416, now shown as lot 10 on the same block survey preliminary plan, for a sum of Rs. 100, withdrew his claim to the said lots 1G, 1D, 10A, and 10C of this order; and whereas the said 8th, 10th, 12th, and 13th claimants having been duly called upon by me by a notice in writing under section 4, sub-section (1), of the said Ordinances, duly served upon them to produce before me the evidence and documents upon which they might rely in proof of their claims, and not having so appeared or produced such evidence and documents, I, John Murray Davies, the aforesaid Special Officer, under and by virtue of the powers vested in me in that behalf by section 4 of the said Ordinances, do hereby on this 12th day of September, 1916, order and declare under section 4, sub-section (1), of the said Ordinances, that the said lands, as more fully described herein below, are the property of the Crown.

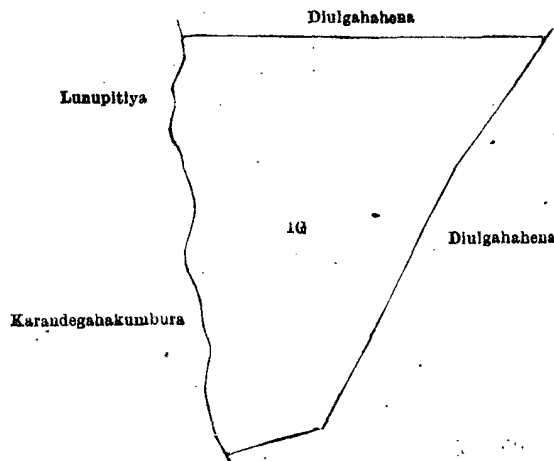
Description of the Lands referred to.

The following lots situated in the village of Pahala Rambepitiya, in the Kiniyama korale of the Katugampola hatpattu of the Kurunegala District, in the North-Western Province, as described in the annexed diagrams:—

I.—Preliminary plan 1,416.

Lot.	Name of Land.	Extent, A. R. P.
1G	Dangahahena	18 2 39

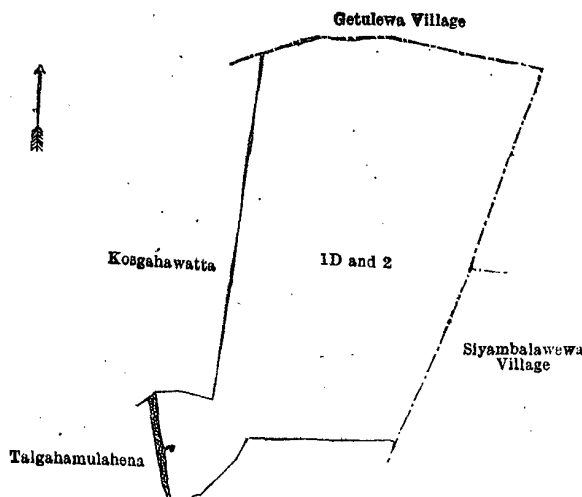
and bounded as follows: on the north by Diulgahahena sold to Weerakon Mudiyansele Kiri Banda and another under the Waste Lands Ordinances; on the east and south by Diulgahahena sold to Peter Christobo Fernando under the Waste Lands Ordinances; on the west by Karandegahakumbura claimed by Weerakon Mudiyansele Ukkurala Vedarala and others, Lunupitiya claimed by Weerakon Mudiyansele Bandappu and others.



II.—Preliminary plan 1,416.

Lot.	Name of Land.	Extent, A. R. P.
1D	Kahatagahahena	18 2 27
2	Ihalawewa (tank and bund)	1 1 28
		20 0 15

and bounded as follows : on the north by the village limit of Getulewa ; on the east by the village limit of Getulewa, the village limit of Siyambalawewa ; on the south by Talgahamulahena sold to Weerakoon Mudiyansele Mudalihamy and others under the Waste Lands Ordinances ; on the west by Talgahamulahena sold to Weerakoon Mudiyansele Mudalihamy and others under the Waste Lands Ordinances, Kogahawatta sold to Weerakoon Mudiyansele Ukurala and another under the Waste Lands Ordinances.



Surveyor-General's Office,
Colombo, July 17, 1916.

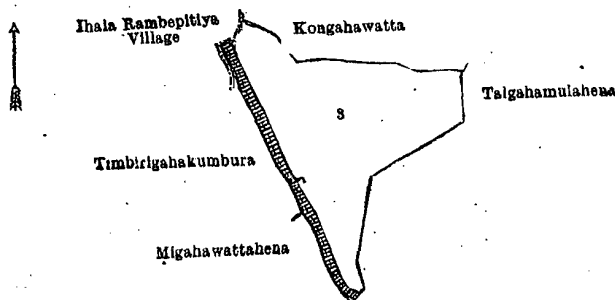
Scale of 8 Chains to an Inch.

G. K. THORNHILL,
for Surveyor-General.

III.—Preliminary plan 1,416.

Lot.	Name of Land.	Extent, A. R. P.
3	Gedaragawawewa (tank and bund)	5 1 23

and bounded as follows : on the north by Kongahawatta sold to Weerakoon Mudiyansele Ukurala and another under the Waste Lands Ordinances ; on the east by Talgahamulahena sold to Weerakoon Mudiyansele Mudalihamy and others under the Waste Lands Ordinances ; on the south by Talgahamulahena sold to Weerakoon Mudiyansele Mudalihamy and others under the Waste Lands Ordinances ; on the west by Meegahawattahena, private, Timbirigahakumbura claimed by Weerakoon Mudiyansele Bandappu and others, the village limit of Ihala Rambepitiya.



Surveyor-General's Office,
Colombo, July 17, 1916.

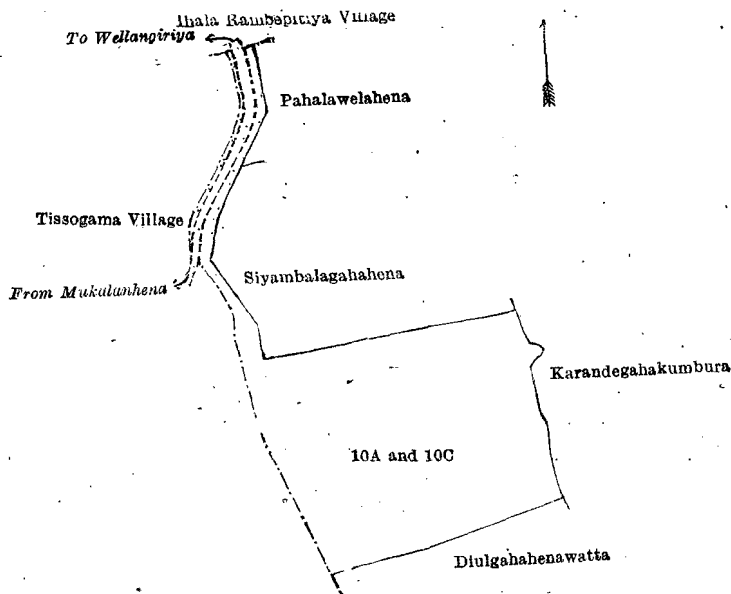
Scale of 8 Chains to an Inch.

G. K. THORNHILL,
for Surveyor-General.

IV.—Preliminary plan 1,416.

Lot.	Name of Land.	Extent, A. R. P.
10A	Kongahahena (reservation for road)	1 1 3
10C	Siyambalagahahena	9 3 30
		11 0 33

and bounded as follows : on the north by the village limit of Ihala Rambepitiya, Pahalawelahena sold to Warnakula Aditta Sembukuttige Moises Jansz under the Waste Lands Ordinances, Siyambalagahahena sold to Yapahamillage Davith Sinno Appuhamy and others under the Waste Lands Ordinances ; on the east by Karandegahakumbura claimed by Weerakoon Mudiyansele Ukurala Vedarala and others ; on the south by Diulgahabenawatta sold to Peter Christobo Fernando under the Waste Lands Ordinances ; on the west by the village limit of Tissogama, the road from Mukalahena to Wellangiriya (the village limit of Tissogama).



Surveyor-General's Office,
Colombo, July 17, 1916.

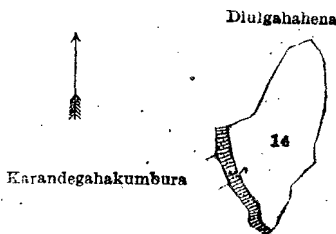
Scale of 8 Chains to an Inch.

G. K. THORNHILL,
for Surveyor-General.

V.—Preliminary plan 1,416.

Lot.	Name of Land.	Extent, A. R. P.
14	Kongahawewa (tank and bund)	2 0 33

and bounded as follows: on the north, east, and south by Diulgahahena sold to Peter Christobo Fernando under the Waste Lands Ordinances; on the west by Karandegahakumbura claimed by Weerakoön Mudiyansele Giran Appu and another, Diulgahahena sold to Peter Christobo Fernando under the Waste Lands Ordinances.



Surveyor-General's Office,
Colombo, July 17, 1916.

Scale of 8 Chains to an Inch.

G. K. THORNHILL,
for Surveyor-General.

J. M. DAVIES,
Special Officer.

September 12, 1916.

Kurunegala S. O. No. 1,530.

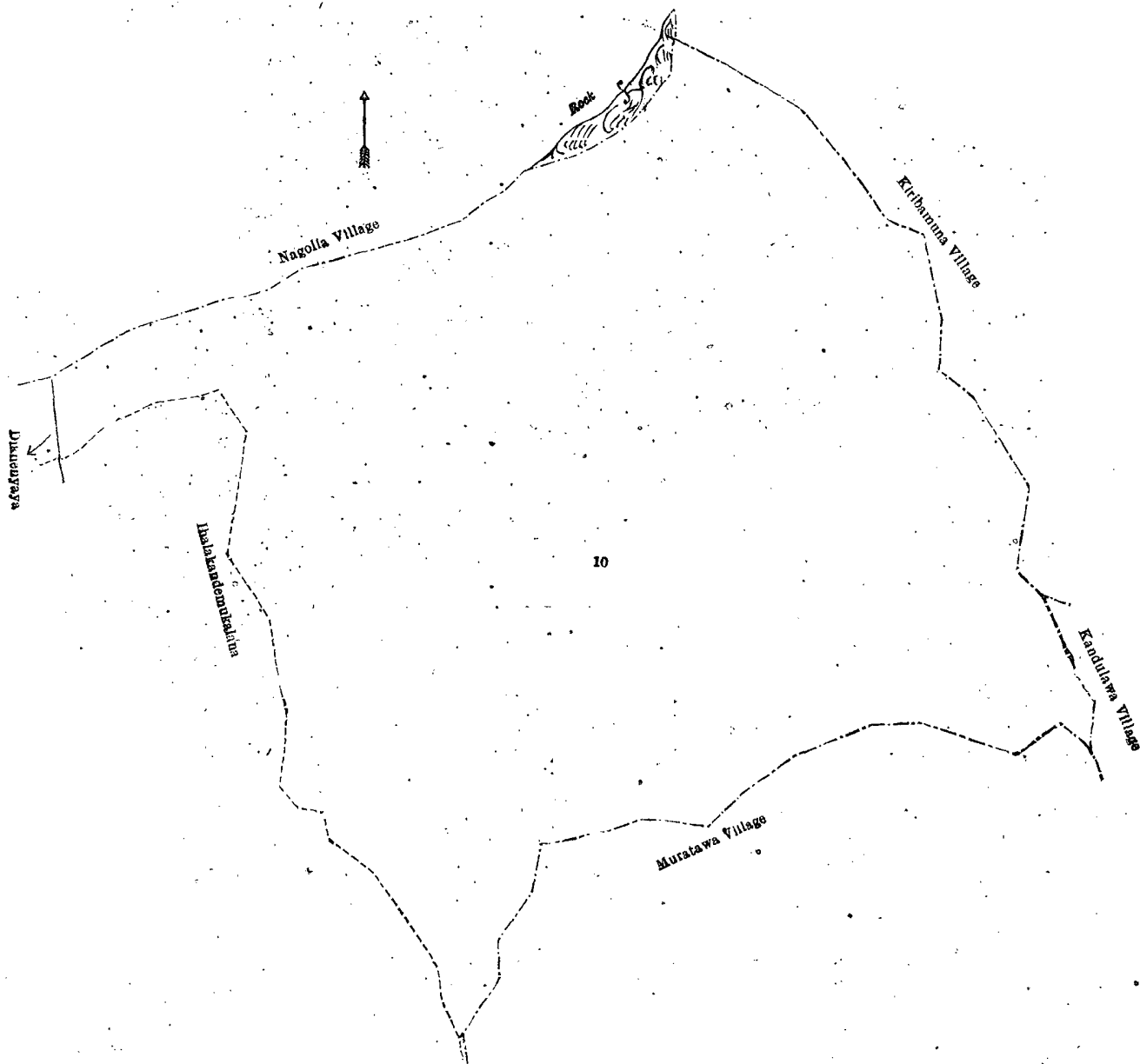
Order under Section 2 of "The Waste Lands Ordinances of 1897, 1899, 1900, and 1903,"
declaring Land to be Crown Property.

In the matter of the land commonly called or known as Ihalakandemukulana, situate in the village of Anukkana, in the Ihalawisideke korale of the Hiriyala hatpattu of the Kurunegala District, in the North-Western Province, and of "The Waste Lands Ordinances of 1897, 1899, 1900, and 1903."

THE notice required by section 1 of "The Waste Lands Ordinances of 1897, 1899, 1900, and 1903," having been duly published in manner prescribed by that section in respect of the above-named land (*vide* Notice No. 5,904), and no claim having been made to the said land or to any interest therein within the period of three months from the date specified in the said notice, I, John Murray Davies, Special Officer appointed under section 28 of the said Ordinances, under and by virtue of the powers vested in me in that behalf by section 2 of the said Ordinances, do hereby, on this 14th day of October, 1916, order and declare that the said land, as more fully described herein below, situate in the village of Anukkana, in the Ihalawisideke korale of the Hiriyala hatpattu of the Kurunegala District, in the North-Western Province, and shown as lot 10 in preliminary plan 1,206 and in the annexed diagram, and containing in extent 31 acres 1 rood and 20 perches, is the property of the Crown.

Description of the Land referred to.

The land commonly called or known as Ihalakandemukulana, situated in the village of Anukkana, in the Ihalawisideke korale of the Hiriyala hatpattu of the Kurunegala District, in the North-Western Province, containing in extent 31 acres 1 rood and 20 perches, shown as lot 10 in preliminary plan 1,206 and in the annexed diagram; and bounded as follows: on the north by the village limit of Nagolla (a rock); on the east by the village limit of Kiribamuna, the village limit of Kandulawa; on the south by the village limit of Muratawa; on the west by Ihalakandemukulana claimed by the owners of Periacadure vihare temple, Dikhenyaya claimed by A. Kiri Banda and others.



Surveyor-General's Office,
Colombo, May 13, 1916.

Scale of 4 Chains to an Inch.

A. H. G. DAWSON,
for Surveyor-General.

October 14, 1916.

J. M. DAVIES,
Special Officer.

Kurunegala S. O. No. 1,531.

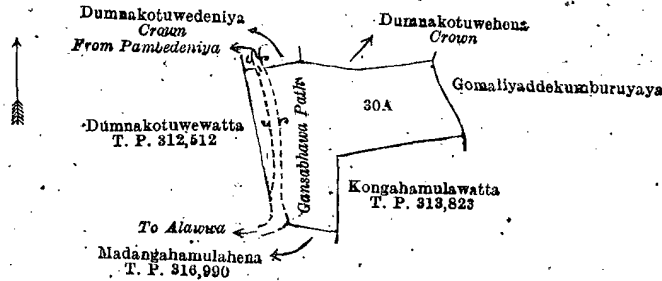
Order under Section 2 of "The Waste Lands Ordinances of 1897, 1899, 1900, and 1903,"
declaring Land to be Crown Property.

In the matter of the land commonly called or known as Dumnakotuwehena, situate in the village of Hapugahagedara, in the Udukaha korale south of the Dambadeni hatpattu of the Kurunegala District, in the North-Western Province, and of "The Waste Lands Ordinances of 1897, 1899, 1900, and 1903."

THE notice required by section 1 of "The Waste Lands Ordinances of 1897, 1899, 1900, and 1903," having been duly published in manner prescribed by that section in respect of the above-named land (*vide* Notice No. 5,911), and no claim having been made to the said land or to any interest therein within the period of three months from the date specified in the said notice, I, John Murray Davies, Special Officer appointed under section 28 of the said Ordinances, under and by virtue of the powers vested in me in that behalf by section 2 of the said Ordinances, do hereby, on this 13th day of November, 1916, order and declare that the said land, as more fully described herein below, situate in the village of Hapugahagedera, in the Udukaha korale south of the Dambadeni hatpattu of the Kurunegala District, in the North-Western Province, and shown as lot 30A in preliminary plan 462 and in the annexed diagram, and containing in extent 3 roods and 30 perches, is the property of the Crown.

Description of the Land referred to.

The land commonly called or known as Dumnakotuwehena, situated in the village of Hapugahagedera, in the Udukaha korale south of the Dambadeni hatpattu of the Kurunegala District, in the North-Western Province, containing in extent 3 roods and 30 perches, shown as lot 30A in preliminary plan 462 and in the annexed diagram; and bounded as follows: on the north by Dumnakotuwedeniya belonging to the Crown, Dumnakotuwehena belonging to the Crown; on the east by Gomaliyaddekumburuyaya (private), Kongahamulawatta sold by the Crown (T. P. 313,823); on the south by Madangahamulahena sold by the Crown (T. P. 316,990); on the west by the Gansabhawa path from Alawwa to Pambedeniya, Dumnakotuwewatta sold by the Crown (T. P. 312,512).



Surveyor-General's Office,
Colombo, May 13, 1916.

Scale of 4 Chains to an Inch.

A. H. G. DAWSON,
for Surveyor-General.

November 13, 1916.

J. M. DAVIES,
Special Officer.

Kurunegala S. O. No. 1,532.

Order under Section 2 of "The Waste Lands Ordinances of 1897, 1899, 1900, and 1903," declaring Lands to be Crown Property.

In the matter of the lands commonly called or known as Marandapitiyawatta (reservation for road) and Marandapitiyahena (reservation for road), situate in the village of Morawila, in the Kinyama korale of the Katugampola hatpattu of the Kurunegala District, in the North-Western Province, and of "The Waste Lands Ordinances of 1897, 1899, 1900, and 1903."

The notice required by section 1 of "The Waste Lands Ordinances of 1897, 1899, 1900, and 1903," having been duly published in manner prescribed by that section in respect of the above-named lands (*vide* Notice No. 5,895), and no claim having been made to the said lands or to any interest therein within the period of three months from the date specified in the said notice, I, John Murray Davies, Special Officer appointed under section 28 of the said Ordinances, under and by virtue of the powers vested in me in that behalf by section 2 of the said Ordinances, do hereby on this 20th day of October, 1916, order and declare that the said lands, as more fully described herein below, situate in the village of Morawila, in the Kinyama korale of the Katugampola hatpattu of the Kurunegala District, in the North-Western Province, and shown as lots 3A and 4A in preliminary plan 1,425 and in the annexed diagram, and containing in extent 1 rood and 20 perches, are the property of the Crown.

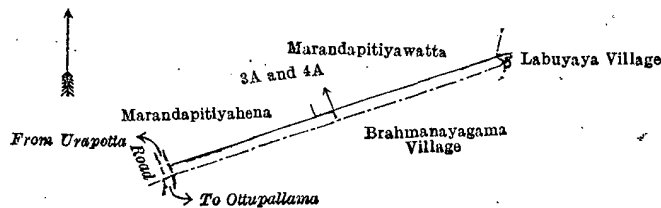
Description of the Lands referred to.

The following lots situated in the village of Morawila, in the Kinyama korale of the Katugampola hatpattu of the Kurunegala District, in the North-Western Province, as described in the annexed diagram:—

Preliminary plan 1,425.

Lot.	Name of Land.	Extent, A. R. P.
3A	Marandapitiyawatta (reservation for road)	0 0 32
4A	Marandapitiyahena (do.)	0 0 28
		0 1 20

and bounded as follows: on the north by Marandapitiyahena sold by the Crown, Marandapitiyawatta sold by the Crown; on the east by the village limit of Labuyaya; on the south by the village limit of Brahamanayagama; on the west by the road from Ottupallama to Urappotta.



Surveyor-General's Office,
Colombo, April 11, 1916.

Scale of 8 Chains to an Inch.

G. K. THORNHILL,
for Surveyor-General.

October 20, 1916.

J. M. DAVIES,
Special Officer.

Kurunegala S. O. No. 1,533.

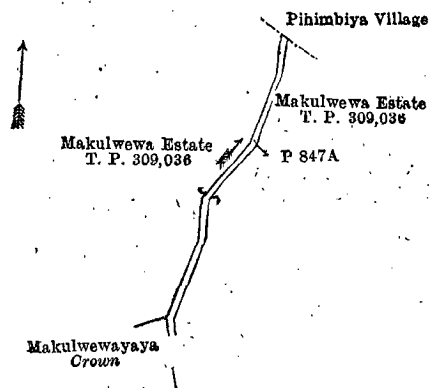
Order under Section 2 of "The Waste Lands Ordinances of 1897, 1899, 1900, and 1903,"
declaring Lands to be Crown Property.

In the matter of the land commonly called or known as Wella (irrigation channel), situate in the village of Makulwewa, in the Mahagalboda Egoda korale of the Hiriyala hatpattu of the Kurunegala District, in the North-Western Province, and of "The Waste Lands Ordinances of 1897, 1899, 1900, and 1903."

THE notice required by section 1 of "The Waste Lands Ordinances of 1897, 1899, 1900, and 1903," having been duly published in manner prescribed by that section in respect of the above-named land (*vide* Notice No. 5,906), and no claim having been made to the said land or to any interest therein within the period of three months from the date specified in the said notice, I, John Murray Davies, Special Officer appointed under section 28 of the said Ordinances, under and by virtue of the powers vested in me in that behalf by section 2 of the said Ordinances, do hereby, on this 12th day of November, 1916, order and declare that the said land, as more fully described herein below, situate in the village of Makulwewa, in the Mahagalboda Egoda korale of the Hiriyala hatpattu of the Kurunegala District, in the North-Western Province, and shown as lot P 847A in preliminary plan 1,922 and in the annexed diagram, and containing in extent 14 perches, is the property of the Crown.

Description of the Land referred to.

The land commonly called or known as Wella (irrigation channel), situated in the village of Makulwewa, in the Mahagalboda Egoda korale of the Hiriyala hatpattu of the Kurunegala District, in the North-Western Province, containing in extent 14 perches, shown as lot P 847A in preliminary plan 1,922 and in the annexed diagram; and bounded as follows: on the north by the village limit of Pihimbiya; on the east by Makulwewa estate sold by the Crown (T. P. 309,036); on the south by Makulwewayaya declared to be the property of the Crown under the Waste Lands Ordinances; on the west by Makulwewa estate sold by the Crown (T. P. 309,036).



Scale of 4 Chains to an Inch.

Surveyor-General's Office,
Colombo, May 15, 1916.A. H. G. DAWSON,
for Surveyor-General.J. M. DAVIES,
Special Officer.

November 12, 1916.

Kurunegala S. O. No. 1,534.

Order under Section 2 of "The Waste Lands Ordinances of 1897, 1899, 1900, and 1903,"
declaring Lands to be Crown Property.

In the matter of the lands commonly called or known as part of Maha-o-ya part of Diyahonda-ela (stream), &c., situate in the village of Talgasmunuwa, in the Udukaha korale west of the Dambadeni hatpattu of the Kurunegala District, in the North-Western Province, and of "The Waste Lands Ordinances of 1897, 1899, 1900, and 1903."

THE notice required by section 1 of "The Waste Lands Ordinances of 1897, 1899, 1900, and 1903," having been duly published in manner prescribed by that section in respect of the above-named lands (*vide* Notice No. 5,899), and no claim having been made to the said lands or to any interest therein within the period of three months from the date specified in the said notice, I, John Murray Davies, Special Officer appointed under section 28 of the said Ordinances, under and by virtue of the powers vested in me in that behalf by section 2 of the said Ordinances, do hereby, on this 4th day of November, 1916, order and declare that the said lands, as more fully described herein below, situate in the village of Talgasmunuwa, in the Udukaha korale west of the Dambadeni hatpattu of the Kurunegala District, in the North-Western Province, and shown as lots 21, 22, 23, 24, 25, and 26 in preliminary plan 565 and in the annexed diagrams, and containing in extent 9 acres and 34 perches, are the property of the Crown.

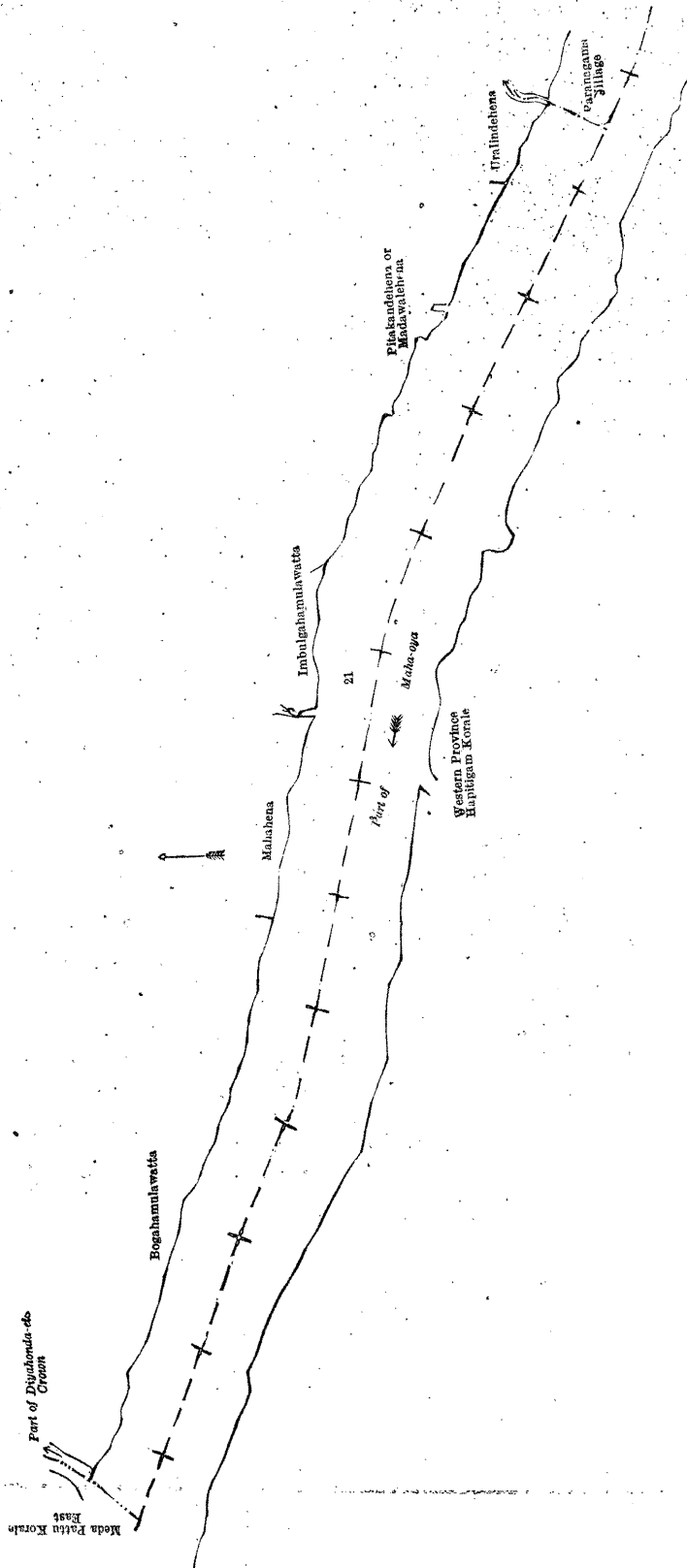
Description of the Lands referred to.

The following lots situated in the village of Talgasmunuwa, in the Udukaha korale west of the Dambadeni hatpattu of the Kurunegala District, in the North-Western Province, as described in the annexed diagrams:—

I.—Preliminary plan 565.

Lot.	Name of Land.	Extent, A. R. P.
21	Part of Maha-o-ya (o-ya)	7 1 16

and bounded as follows: on the north by a part of Diyahonda-ela belonging to the Crown, Bogahamulawatta claimed by Selema Lebbe and another, Mahahena claimed by Sembukutti Arachchige Belin Silva, Imbulgahamulawatta claimed by ditto, Pitakandehena or Madawalehena claimed by S. A. Carolis and another, Uralindehena claimed by S. A. Belin Silva and another, part of Bemma-ela belonging to the Crown; on the east by the village limit of Paranagama; on the south by the boundary of the Western Province (a part of Maha-o-ya, the boundary of Hapitigam korale); on the west by the boundary of Meda pattu korale east.



Surveyor-General's Office,
Colombo, March 18, 1916,

Scale of 4 Chains to an Inch.

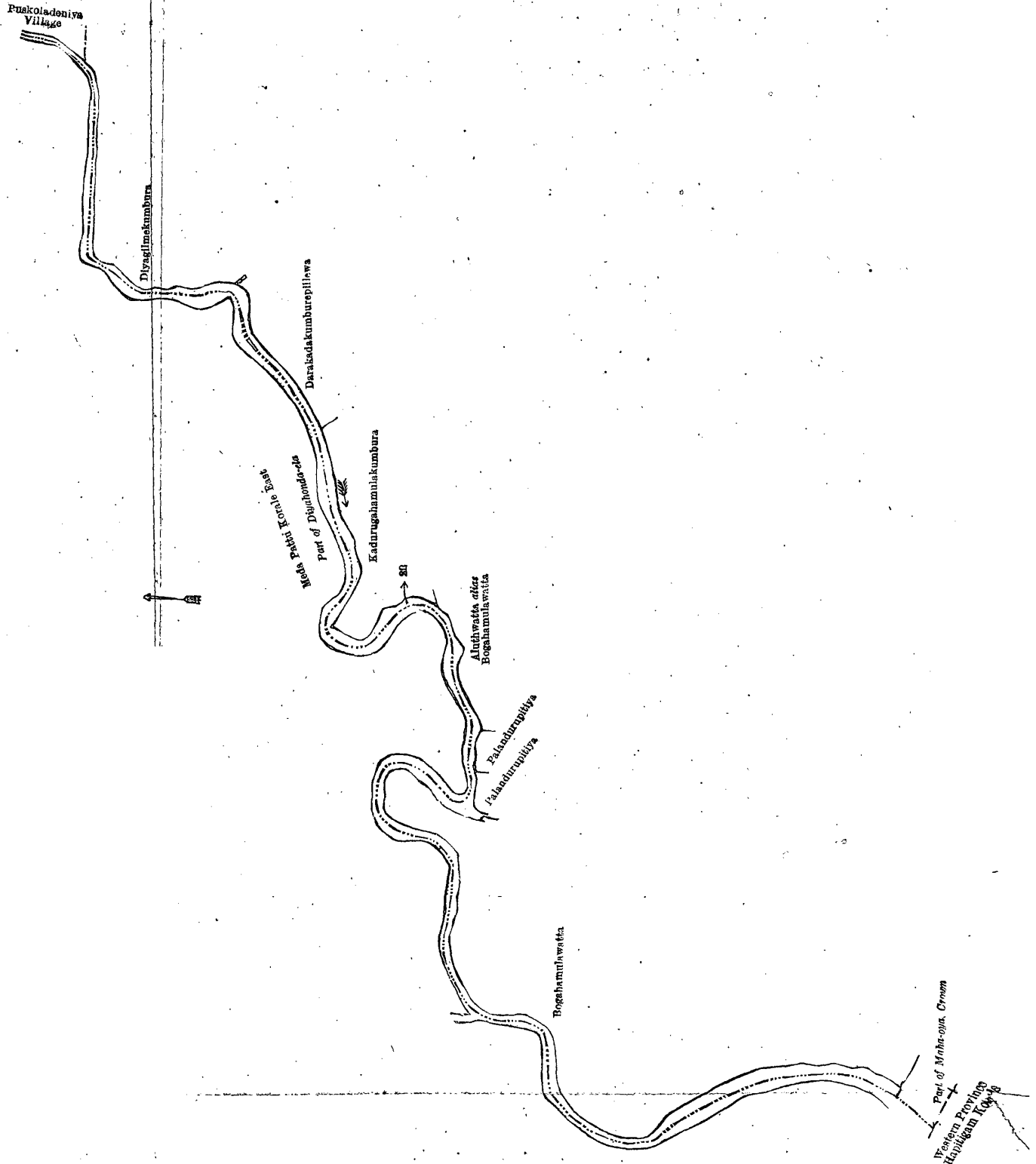
G. K. THORNHILL,
for Surveyor-General.

D 6

II.—Preliminary plan 565.

Lot. 22	Name of Land. Part of Diyahonda-ela (stream) ..	Extent, A. R. P. 1 1 30
------------	--	----------------------------

and bounded as follows: on the north by the boundary of Meda pattu korale east (part of Diyahonda-ela); on the east by the village limit of Puskoladeniya; on the south by Diyagilmekumbura claimed by Ungurala of Halmanc, Darakada-kumburepillewa claimed by Karunadipathi Mudiyansele Ukku Banda, Kadurugahamulakumbura claimed by M. R. Jamba Veda and others, Aluthwatta *alias* Bogahamulawatta claimed by Selema Lebbe and another, Palandurupitiya claimed by ditto, Bogahamulawatta claimed by ditto, part of Maha-oya belonging to the Crown; on the west by the boundary of Meda pattu korale east (part of Diyahonda-ela).



Surveyor-General's Office,
Colombo, March 18, 1916.

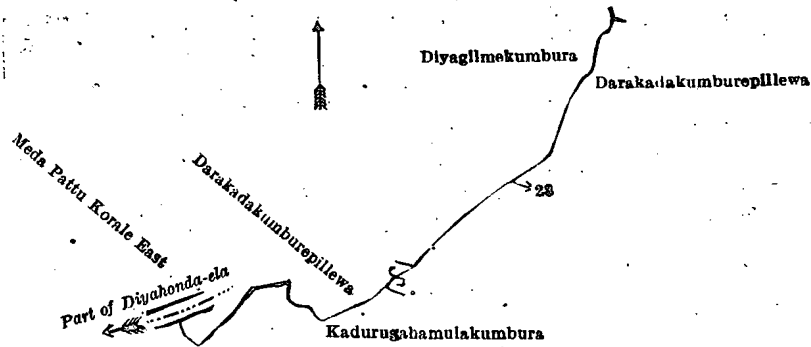
Scale of 4 Chains to an Inch.

G. K. THORNHILL,
for Surveyor-General.

III.—Preliminary plan 565.

Lot.	Name of Land.	Extent, A. R. P.
23	Water-course (ela)	0 0 16

and bounded as follows: on the north by a part of Diyahonda-ela (the boundary of Meda pattu korale east), Darakadakumburepillewa claimed by Karunadipathi Mudiyansele Ukku Banda, Diyagilmekumbura claimed by Ungurala of Halmame; on the east by Darakadakumburepillewa claimed by Karunadipathi Mudiyansele Ukku Banda; on the south by Darakadakumburepillewa claimed by Karunadipathi Mudiyansele Ukku Banda, Kadurugahamulakumbura claimed by M. R. Jamba Veda and others; on the west by Kadurugahamulakumbura claimed by M. R. Jamba Veda and others.



Surveyor-General's Office,
Colombo, March 18, 1916.

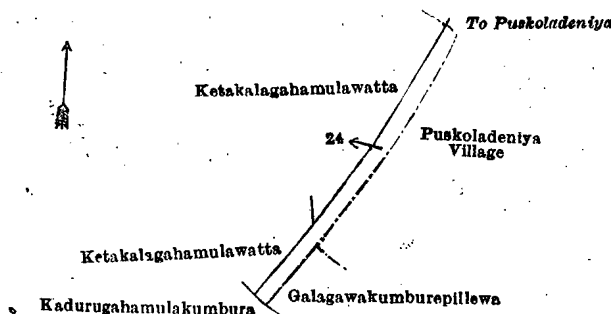
Scale of 4 Chains to an Inch.

G. K. THORNHILL,
for Surveyor-General.

IV.—Preliminary plan 565.

Lot.	Name of Land.	Extent, A. R. P.
24	Gansabahawa road	0 1 0

and bounded as follows: on the north by Ketakalagahamulawatta claimed by Selema Lebbe and another, the road to Puskoladeniya; on the east by the village limit of Puskoladeniya; on the south by the village limit of Puskoladeniya, Galagawakumburepillewa claimed by Selema Lebbe and another, Kadurugahamulakumbura claimed by M. R. Jamba Veda and others; on the west by Ketakalagahamulawatta claimed by Selema Lebbe and another.



Surveyor-General's Office,
Colombo, March 18, 1916.


Scale of 4 Chains to an Inch.

G. K. THORNHILL,
for Surveyor-General.

V.—Preliminary plan 565.

Lot.	Name of Land.	Extent, A. R. P.
25	Footpath	0 0 2

and bounded as follows: on the north by Palandurupitiya claimed by Selema Lebbe and another; on the east by Aluthwatta *alias* Bogahamulawatta claimed by Selema Lebbe and another; on the south by Palandurupitiya claimed by Selema Lebbe; on the west by Palandurupitiya claimed by Selema Lebbe and another.



Surveyor-General's Office,
Colombo, March 18, 1916.

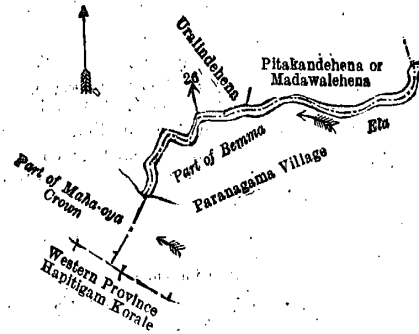
Scale of 4 Chains to an Inch.

G. K. THORNHILL,
for Surveyor-General.

VI.—Preliminary plan 565.

Lot.	Name of Land.	Extent, A. R. P.
26	Part of Bemma-ela (stream)	0 0 10

and bounded as follows: on the north by Uralindehena claimed by S. A. Belin Silva and another, Pitakandehena or Madawalehena claimed by S. A. Carolis and another; on the east by the village limit of Paranagama (a part of Bemma-ela); on the south by the village limit of Paranagama (part of Bemma-ela), a part of Maha-oya belonging to the Crown; on the west by Uralindehena claimed by S. A. Belin Silva and another.



Surveyor-General's Office,
Colombo, March 18, 1916.

Scale of 4 Chains to an Inch.

G. K. THORNHILL,
for Surveyor-General.

November 4, 1916.

J. M. DAVIES,
Special Officer.

Kurunegala S. O. No. 1,535.

Order under Section 4, Sub-section (1), of "The Waste Lands Ordinances of 1897, 1899, 1900, and 1903," declaring Land to be Crown Property.

In the matter of the land commonly called or known as Gongawelamukalana, situate in the village of Otarakiriwanapola, in the Udukaha korale south of the Dambadeni hatpattu of the Kurunegala District, in the North-Western Province, and of "The Waste Lands Ordinances of 1897, 1899, 1900, and 1903."

THE notice required by section 1 of the said Ordinances having been duly published in manner prescribed by that section in respect of the above-named land (*vide* Notice No. 5,668), and a claim having been made to the said land by Jayakadu Mudiyanseleage Carolis Appuhamy, and the said claimant having been duly called upon by me by a notice in writing, under section 4, sub-section (1), of the said Ordinances, duly served upon him to produce before me the evidence and documents upon which he might rely in proof of his claim, and not having so appeared or produced such evidence and documents, I, John Murray Davies, Special Officer appointed under section 28 of the said Ordinances, do hereby, on this 20th day of October, 1916, order and declare, under section 4, sub-section (1), of the said Ordinances, that the said land, commonly called or known as Gongawelamukalana, situate in the village of Otarakiriwanapola, in the Udukaha korale south of the Dambadeni hatpattu of the Kurunegala District, in the North-Western Province, containing in extent 46 acres 1 rood and 33 perches, and shown as lot 40 in preliminary plan 488 and in the annexed diagram; and bounded as follows: on the north by Kalaotuawahena, Crown; on the east by the village limit of Madawala, Gongawelawatta sold by the Crown (T. P. 320,263), the village limit of Tumbulla; on the south by the village limit of Talwatta; on the west by Galhindamulahenawatta claimed by Mrs. C. H. Obeyesekere, Galhindamulahena, Crown, an ela claimed by the Crown, a footpath declared Crown under Waste Lands Ordinances, Gongawalakumbura claimed by Jayakodi Mudiyanseleage Ukku Banda, Gongawelapillewawatta, Crown, Serugahamulahena, Crown, is the property of the Crown.

NOTE.—The following lots lying within the above boundaries are excluded from this order, and their extent of 1 rood and 27 perches is not included in the acreage of 46 acres 1 rood and 33 perches given above:—

Preliminary plan 488.

Lot.	Name of Land.	Extent, A. R. P.
40B .. Bund	0 0 5
40½ .. Ela	0 0 5
40¼ .. Road	0 1 17
		0 1 27

[For Diagram see page 1531.]

Kurunegala S. O. No. 1,536.

Order under Section 2 of "The Waste Lands Ordinances of 1897, 1899, 1900, and 1903," declaring Lands to be Crown Property.

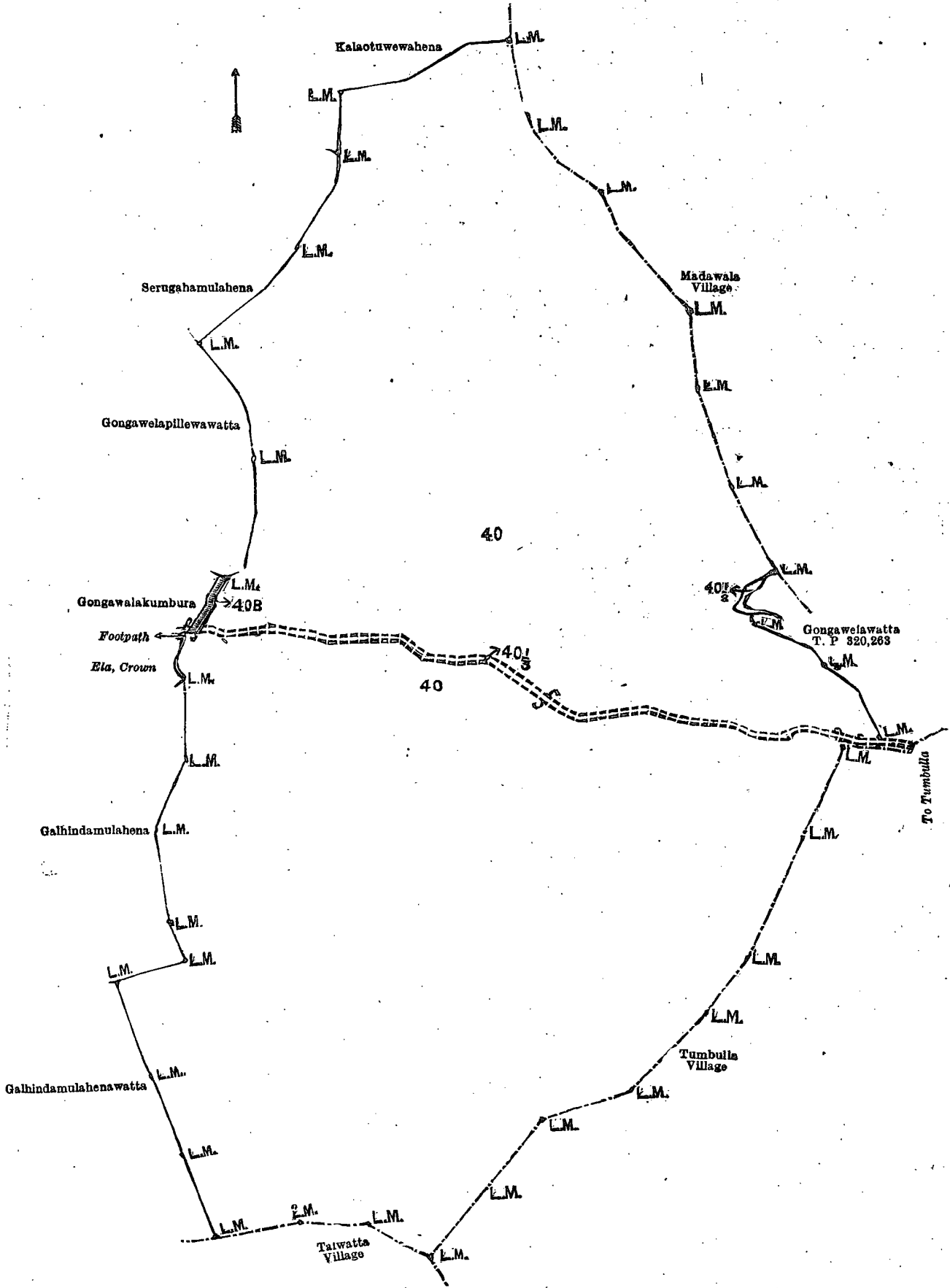
In the matter of the lands commonly called or known as Ikkamullepillewa, Ambalanpitiya, and Galagawawatta, situate in the village of Mayilla, in the Rekko pattu korale of the Dambadeni hatpattu of the Kurunegala District, in the North-Western Province, and of "The Waste Lands Ordinances of 1897, 1899, 1900, and 1903."

THE notice required by section 1 of "The Waste Lands Ordinances of 1897, 1899, 1900, and 1903," having been duly published in manner prescribed by that section in respect of the above-named lands (*vide* Notice No. 5,761), and no claim having been made to the said lands or to any interest therein within the period of three months from the date specified in the said notice, I, Thomas Graham Willett, Special Officer appointed under section 28 of the said Ordinances, under and by virtue of the powers vested in me in that behalf by section 2 of the said Ordinances, do hereby on this 20th day of October, 1916, order and declare that the said lands, as more fully described herein below, situate in the village of Mayilla, in the Rekko pattu korale of the Dambadeni hatpattu of the Kurunegala District, in the North-Western Province, and shown as lots 15, 51, 83, and 83A in preliminary plan 1,496 and in the annexed diagrams, and containing in extent 5 acres and 21 perches, are the property of the Crown.

Description of the Lands referred to.

The following lots situated in the village of Mayilla, in the Rekko pattu korale of the Dambadeni hatpattu of the Kurunegala District, in the North-Western Province, as described in the annexed diagrams:—

Lot.	Name of Land.	I.—Preliminary plan 1,496.	Extent, A. R. P.
15 ..	Ikkamullapillewa	0 2 0



Surveyor-General's Office,
Colombo, January 29, 1915.

Scale of 4 Chains to an Inch.

October 20, 1916.

J. M. DAVIES,
Special Officer.

G. K. THORNHILL,
for Surveyor-General.

and bounded as follows : on the north by Kadurugasptiyayaya (private) ; on the east by Kadurugasptiyayaya (private) ; on the south by Bogahawatta sold by the Crown (T. P. 305,598) ; on the west by a road.



Surveyor-General's Office,
Colombo, April 15, 1915.

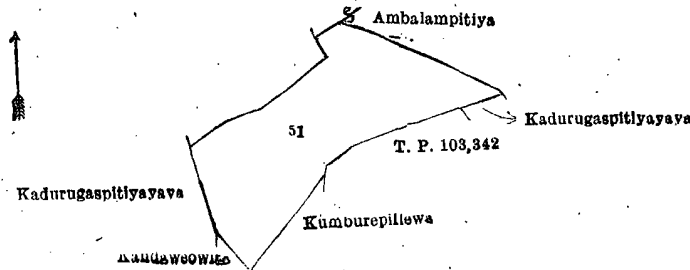
Scale of 4 Chains to an Inch.

G. K. THORNHILL,
for Surveyor-General.

II.—Preliminary plan 1,496.

Lot.	Name of Land.	Extent, A. R. P.
51	Ambalanpitiya	1 1 19

and bounded as follows : on the north by Ambalanpitiya claimed by Liyanadurayalage Meniki and Vedadurayalage Menika ; on the east by Kadurugasptiyayaya (private), T. P. 103,342 ; on the south by Kumburepillewa claimed by Pidiwilla temple, Kandaweowita claimed by Kiralage Batti and others ; on the west by Kadurugasptiyayaya (private), Kandawepillewa claimed by Kiralage Ukkuwa and others.



Surveyor-General's Office,
Colombo, April 15, 1915.

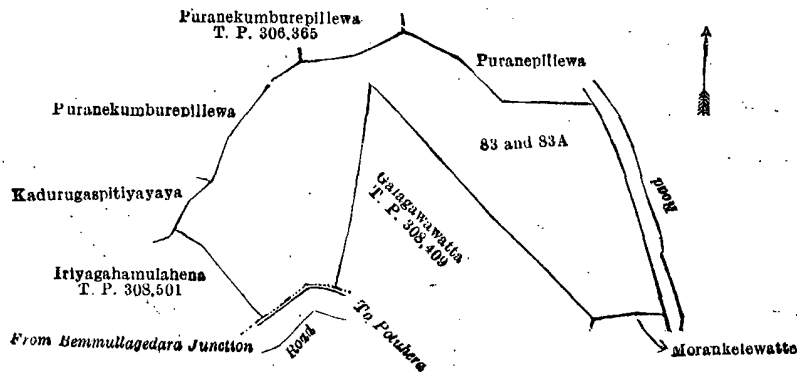
Scale of 4 Chains to an Inch.

G. K. THORNHILL,
for Surveyor-General.

III.—Preliminary plan 1,496.

Lot.	Name of Land.	Extent, A. R. P.
83	Galagawawatta	1 3 6
83A	Do.	1 1 36
		3 1 2

and bounded as follows : on the north by Puranekumburepillewa sold by the Crown (T. P. 306,365), Puranepillewa claimed by D. Mudalihami ; on the east by a road ; on the south by Morankelewatta claimed by the heirs of Seeduwa Mudiyanseleage Appuhami Arachchi, Galagawawatta sold by the Crown (T.P. 308,409), the road from Potuhera to Bemmullagedera junction, Iriyagahamulahena sold by the Crown (T. P. 308,501) ; on the west by Kadurugasptiyayaya (private), Puranekumburepillewa sold by the Crown.



Surveyor-General's Office,
Colombo, April 15, 1915.

Scale of 4 Chains to an Inch.

G. K. THORNHILL,
for Surveyor-General.

T. G. WILLETT,
Special Officer.

October 20, 1916.

Kurunegala S. O. No. 1,537.

Order under Section 2 of "The Waste Lands Ordinances of 1897, 1899, 1900, and 1903,"
declaring Lands to be Crown Property.

In the matter of the lands commonly called or known as Udahitimulapillewa, &c., situate in the village of Ennoruwa, in the Yatikaha korale south of the Katugampola hatpattu of the Kurunegala District, in the North-Western Province, and of "The Waste Lands Ordinances of 1897, 1899, 1900, and 1903."

THE notice required by section 1 of "The Waste Lands Ordinances of 1897, 1899, 1900, and 1903," having been duly published in manner prescribed by that section in respect of the above-named lands (*vide* Notice No. 5,852), and no claim having been made to the said lands or to any interest therein within the period of three months from the date specified

in the said notice, I, John Murray Davies, Special Officer appointed under section 28 of the said Ordinances, under and by virtue of the powers vested in me in that behalf by section 2 of the said Ordinances, do hereby on this 3rd day of October, 1916, order and declare that the said lands, as more fully described herein below, situate in the village of Ennoruwa, in the Yatikaha korale south of the Dambadeni hatpattu of the Kurunegala District, in the North-Western Province, and shown as lots 37, 47E, 50D, and 76Z in preliminary plan 963 and in the annexed diagrams, and containing in extent 10 acres 2 roods and 1 perch, are the property of the Crown.

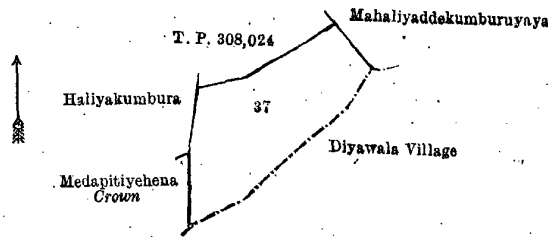
Description of the Lands referred to.

The following lots situated in the village of Ennoruwa, in the Yatikaha korale south of the Katugampola hatpattu of the Kurunegala District, in the North-Western Province, as described in the annexed diagrams:—

I.—Preliminary plan 963.

Lot.	Name of Land.	Extent, A. R. P.
37	Udahitimulapillewa	3 2 16

and bounded as follows: on the north by T. P. 308,024; on the east by Mahaliyaddekumburuyaya claimed by C. E. Tennakoon, Ratamahatmaya, and others, the village limit of Diyawala; on the south by the village limit of Diyawala; on the west by Medapitiyehena claimed by the Crown, Haliyakumbura claimed by S. T. Tennakoon, ex-President, and another.



Surveyor-General's Office,
Colombo, May 12, 1915.

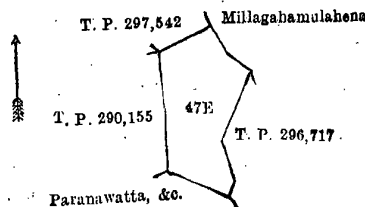
Scale of 8 Chains to an Inch.

G. K. THORNHILL,
for Surveyor-General.

II.—Preliminary plan 963.

Lot	Name of Land.	Extent, A. R. P.
47E	Ambagahamulahena	1 3 37

and bounded as follows: on the north by T. P. 297,542, Millagahamulahena sold by the Crown; on the east by T. P. 296,717; on the south by Paranawatta, &c., claimed by Leanalalage Ranhamy and another; on the west by T. P. 290,155.



Surveyor-General's Office,
Colombo, May 12, 1915.

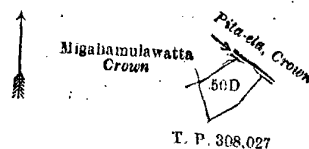
Scale of 8 Chains to an Inch.

G. K. THORNHILL,
for Surveyor-General.

III.—Preliminary plan 963.

Lot.	Name of Land.	Extent, A. R. P.
50D	Migahamulahena	0 1 32

and bounded as follows: on the north by the Pita-ela declared to be the property of the Crown under the Waste Lands Ordinances; on the east and south by T. P. 308,027; on the west by T. P. 308,027, Migahamulawatta claimed by the Crown.



Surveyor-General's Office,
Colombo, May 12, 1915.

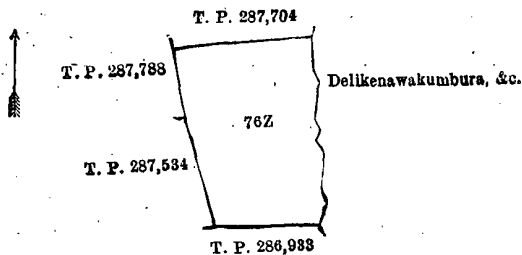
Scale of 8 Chains to an Inch.

G. K. THORNHILL,
for Surveyor-General.

IV.—Preliminary plan 963.

Lot.	Name of Land.	Extent, A. R. P.
76Z	Narangahahena, &c.	4 1 36

and bounded as follows: on the north by T. P. 287,704; on the east by Delikenawakumbura, &c., claimed by J. H. Manelhamy and others; on the south by T. P. 286,933; on the west by T. P.s 287,534 and 287,788.



Surveyor-General's Office,
Colombo, May 12, 1915.

Scale of 8 Chains to an Inch.

G. K. THORNHILL,
for Surveyor-General.

October 3, 1916. J. M. DAVIES,
Special Officer.

Kurunegala S. O. No. 1,538.

**Order under Section 2 of "The Waste Lands Ordinances of 1897, 1899, 1900, and 1903,"
declaring Lands to be Crown Property.**

In the matter of the lands commonly called or known as ela, road, &c., situate in the village of Galdeniya, in the Udukaha korale south of the Dambadeni hatpattu of the Kurunegala District, in the North-Western Province, and of "The Waste Lands Ordinances of 1897, 1899, 1900, and 1903."

THE notice required by section 1 of "The Waste Lands Ordinances of 1897, 1899, 1900, and 1903," having been duly published in manner prescribed by that section in respect of the above-named lands (*vide* Notice No. 5,897), and no claim having been made to the said lands or to any interest therein within the period of three months from the date specified in the said notice, I, John Muray Davies, Special Officer appointed under section 28 of the said Ordinances, under and by virtue of the powers vested in me in that behalf by section 2 of the said Ordinances, do hereby, on this 13th day of November, 1916, order and declare that the said lands, as more fully described herein below, situate in the village of Galdeniya, in the Udukaha korale south of the Dambadeni hatpattu of the Kurunegala District, in the North-Western Province, and shown as lots 8½, 8½, 21½, 22½, 22½, 42½, and 43½ in preliminary plan 492 and in the annexed diagrams, and containing in extent 1 acre and 7 perches, are the property of the Crown.

Description of the Lands referred to.

The following lots situated in the village of Galdeniya, in the Udukaha korale south of the Dambadeni hatpattu of the Kurunegala District, in the North-Western Province, as described in the annexed diagrams:—

I.—Preliminary plan 492.

Lot.	Name of Land.	Extent, A. R. P.
8½	Ela	0 0 10

and bounded as follows: on the north by Galdenivelyaya claimed by A. Appuhamy and others; on the east by Penniligodawatta claimed by Arachchilai Dingiri Menika and others; on the south by Meddekumburawatta claimed by Amarasin Achchillage Kapuruhamy and others, Ehatugamulawatta claimed by Amarasin Achchillage Kirihamy and others, Kebellagahakumbura claimed by Amarasin Achchillage Ukkurula and others; on the west by Kebellagahakumbura claimed by Amarasin Achchillage Ukkurula and others.



Surveyor-General's Office,
Colombo, May 1, 1916.

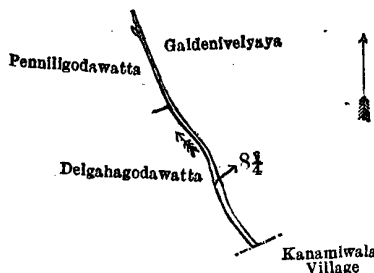
Scale of 4 Chains to an Inch.

A. H. G. DAWSON,
for Surveyor-General.

II.—Preliminary plan 492.

Lot.	Name of Land.	Extent, A. R. P.
8½	Ela	0 0 9

and bounded as follows: on the north and east by Galdenivelyaya claimed by A. Appuhamy and others; on the south by the village limit of Kanamiwala; on the west by Delgahagodawatta claimed by Amarsin Achchilai Bandappu, Penniligodawatta claimed by Arachchilai Dingiri Menika and others.



Surveyor-General's Office,
Colombo, May 1, 1916.

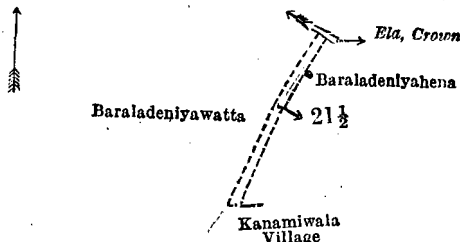
Scale of 4 Chains to an Inch.

A. H. G. DAWSON,
for Surveyor-General.

III.—Preliminary plan 492.

Lot.	Name of Land.	Extent, A. R. P.
21½ .. Road	0 0 12

and bounded as follows : on the north by an ela belonging to the Crown ; on the east by Baraladeniyahena claimed by Amarasin Achchillai Cornelis Singho and others ; on the south by the village limit of Kanamiwala ; on the west by Baraladeniyawatta claimed by Amarasin Achchillai Cornelis Singho and others.



Surveyor-General's Office,
Colombo, May 1, 1916.

Scale of 4 Chains to an Inch.

A. H. G. DAWSON,
for Surveyor-General.

IV.—Preliminary plan 492.

Lot.	Name of Land.	Extent, A. R. P.
22½ .. Ela	0 0 8

and bounded as follows : on the north by Madugahamaduawatta claimed by Wickrama-achchimilawalage Hendrick Appu ; on the east, south, and west by Baraladeniya claimed by Amarasin Achchillage Kirihamy add others.



Surveyor-General's Office,
Colombo, May 1, 1916.

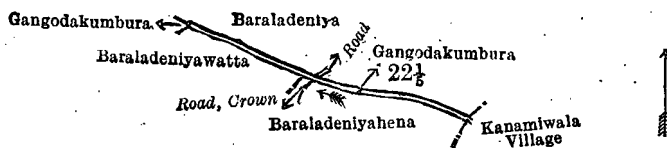
Scale of 4 Chains to an Inch.

A. H. G. DAWSON,
for Surveyor-General.

V.—Preliminary plan 492.

Lot.	Name of Land.	Extent, A. R. P.
22½ .. Ela	0 0 10

and bounded as follows : on the north by Baraladeniya claimed by Amarasin Achchillage Kirihamy and others, a road, Gangodakumbura claimed by Ungurula and others ; on the east by the village limit of Kanamiwala ; on the south by Baraladeniyahena claimed by Amarasin Achchillai Cornelis Singho and others, a road belonging to the Crown, Baraladeniyawatta claimed by Amarasin Achchillage Kirihamy and others ; on the west by Gangodakumbura claimed by Amarasin Achchillage Kirihamy Vedarala and others.



Surveyor-General's Office,
Colombo, May 1, 1916.

Scale of 4 Chains to an Inch.

A. H. G. DAWSON,
for Surveyor-General.

VI.—Preliminary plan 492.

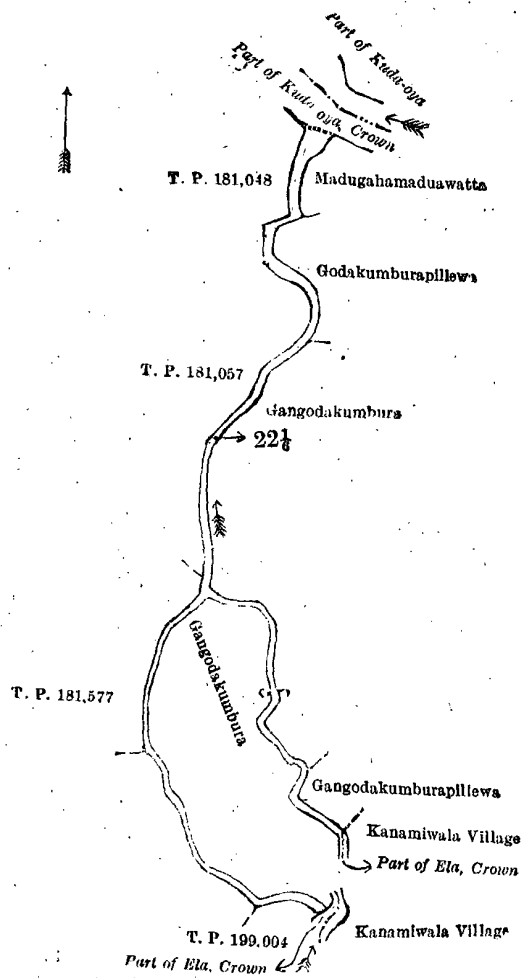
Lot.	Name of Land.	Extent, A. R. P.
22½ .. Ela	0 1 20

and bounded as follows : on the north by a part of Kuda-oya belonging to the Crown ; on the east by Madugahamaduawatta claimed by Wickrama Achchimilawalage Hendrick Appu, Godakumburapillewa sold by the Crown, Gangodakumbura claimed by Amarasin Achchillage Kirihamy Vedarala and others, Gangodakumburapillewa claimed by the trustees of Madawala temple, the village limit of Kanamiwala ; on the south by a part of ela belonging to the Crown, Gangodakumbura claimed by Amarasin Achchillage Kirihamy Vedarala and others, a part of ela belonging to the Crown (the village limit of Kanamiwala), T. Ps. 199,004, 181,577 ; on the west by T. Ps. 181,577, 181,057, 181,048.

[For Diagram see page 1536.]

VII.—Preliminary plan 492.

Lot.	Name of Land.	Extent, A. R. P.
42½ .. Ela	0 0 6

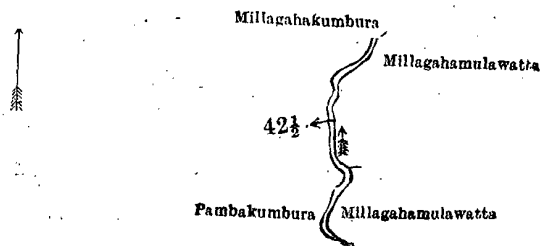


Surveyor-General's Office,
Colombo, May 1, 1916.

Scale of 4 Chains to an Inch.

A. H. G. DAWSON,
for Surveyor-General.

and bounded as follows : on the north by Millagahakumbura claimed by Ganehe Achchillage Banda ; on the east by Millagahamulawatta sold by the Crown, Millagahamulawatta sold by the Crown ; on the south by Pambakumbura claimed by Amarasingha Achchillage Ungurala ; on the west by Pambakumbura claimed by Amarasingha Achchillage Ungurala, Millagahakumbura claimed by Ganehe Achchillage Banda.



Surveyor-General's Office,
Colombo, May 1, 1916.

Scale of 4 Chains to an Inch.

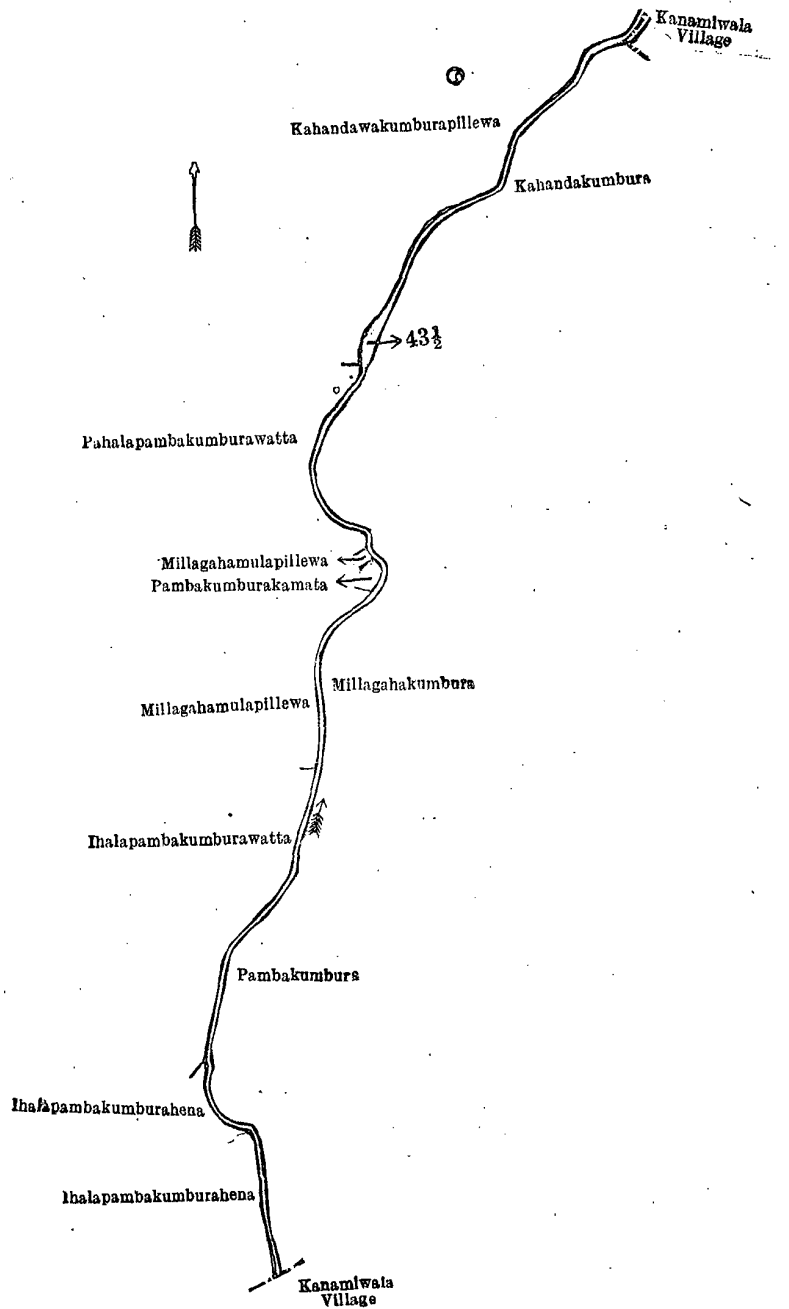
A. H. G. DAWSON,
for Surveyor-General.

VIII.—Preliminary plan 492.

Lot.	Name of Land.
43 1/2	Ela

Extent, A. R. P.
0 1 12

and bounded as follows : on the north by Kahandawakumburapillewa claimed by R. Salanchi Appu and another ; on the east by the village limit of Kanamiwala, Kahandakumbura claimed by Juan Appuhamy of Mirigama and others, Pambakumbura claimed by Juan Appuhamy of Mirigama, Millagahakumbura claimed by Ganehe Achchillage Banda, Pambakumbura claimed by Amarasin Achchillage Ungurala ; on the south by the village limit of Kanamiwala ; on the west by Ihalapambakumburahena claimed by Adikara Achchila Appu Singho and another, Ihalapambekumburahena claimed by P. D. J. Amarasekera and another, Ihalapambakumburawatta claimed by A. Ungurala and others, Millagahamulapillewa sold by the Crown, Pambakumburakamata claimed by P. D. J. Amarasekera, Millagahamulapillewa sold by the Crown, Pahalapambakumburawatta claimed by P. D. J. Amarasekera, Kahandawakumburapillewa sold by the Crown.



Surveyor-General's Office,
Colombo, May 1, 1916.

Scale of 4 Chains to an Inch.

A. H. G. DAWSON,
for Surveyor-General.

November 13, 1916.

J. M. DAVIES,
Special Officer.

Kurunegala S. O. No. 1,539.

**Order under Section 2 of "The Waste Lands Ordinances of 1897, 1899, 1900, and 1903,"
declaring Lands to be Crown Property.**

In the matter of the lands commonly called or known as ela (stream), situate in the village of Bogahawatta, in the Udukaha korale south of the Dambadeni hatpattu of the Kurunegala District, in the North-Western Province, and of "The Waste Lands Ordinances of 1897, 1899, 1900, and 1903."

THE notice required by section 1 of "The Waste Lands Ordinances of 1897, 1899, 1900, and 1903," having been duly published in manner prescribed by that section in respect of the above-named lands (*vide* Notice No. 5,898), and no claim having been made to the said lands or to any interest therein within the period of three months from the date specified in the said notice, I, John Murray Davies, Special Officer appointed under section 28 of the said Ordinances, under and by virtue of the powers vested in me in that behalf by section 2 of the said Ordinances, do hereby, on this 4th day of November, 1916, order and declare that the said lands, as more fully described herein below, situate in the village of Bogahawatta, in the Udukaha korale south of the Dambadeni hatpattu of the Kurunegala District, in the North-Western Province, and shown as lots 20 1/2, 20 1/2, 20 1/2, 20 1/2, and 28 1/2 in preliminary plan 489 and in the annexed diagrams, and containing in extent 1 rood and 12 perches, are the property of the Crown.

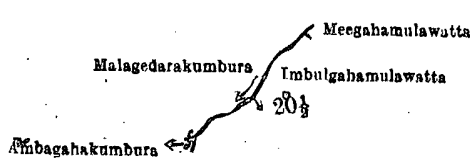
Description of the Lands referred to.

The following lots situated in the village of Bogahawatta, in the Udukaha korale south of the Dambadeni hatpattu of the Kurunegala District, in the North-Western Province, as described in the annexed diagrams:—

I.—Preliminary plan 489.

Lot.	Name of Land.	Extent, A. R. P.
20½	Ela (stream)	0 0 5

and bounded as follows: on the north by Malagedarakumbura claimed by Malavi Achchillage Pinhamy and others; on the east by Meegahamulawatta claimed by Malavi Achchille Ungurala, Imbulgahamulawatta claimed by Malavi Achchillage Velun Appu; on the south by Imbulgahamulawatta claimed by Malavi Achchillage Velun Appu; on the west by Ambagahakumbura claimed by Ganehe Achchillage Kirihamy and others.



Surveyor-General's Office,
Colombo, May 4, 1916.

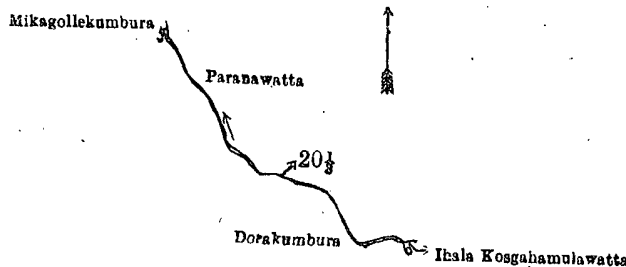
Scale of 4 Chain to an Inch.

A. H. G. DAWSON,
for Surveyor-General.

II.—Preliminary plan 489.

Lot.	Name of Land.	Extent, A. R. P.
20½	Ela (stream)	0 0 12

and bounded as follows: on the north by Paranawatta claimed by Malavi Achchillage Velun Appu; on the east by Ihala-kosgahamulawatta claimed by Gane Achchillage Dingiri Appu; on the south by Dorakumbura claimed by Gane Achchillage Mudalihamy and others; on the west by Mikagollekumbura claimed by Gane Achchillage Ukku Banda and others.



Surveyor-General's Office,
Colombo, May 4, 1916.

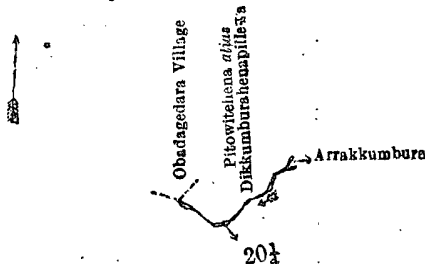
Scale of 4 Chains to an Inch.

A. H. G. DAWSON,
for Surveyor-General.

III.—Preliminary plan 489.

Lot.	Name of Land.	Extent, A. R. P.
20½	Ela (stream)	0 0 4

and bounded as follows: on the north by the village limit of Obadagedara, Pitaowitshena *alias* Dikkumburahenapillewa claimed by Gane Achchillage Ukku Banda and others; on the east, south, and west by Arrakkumbura claimed by Gane Achchillage Ukku Banda and others.



Surveyor-General's Office,
Colombo, May 4, 1916.

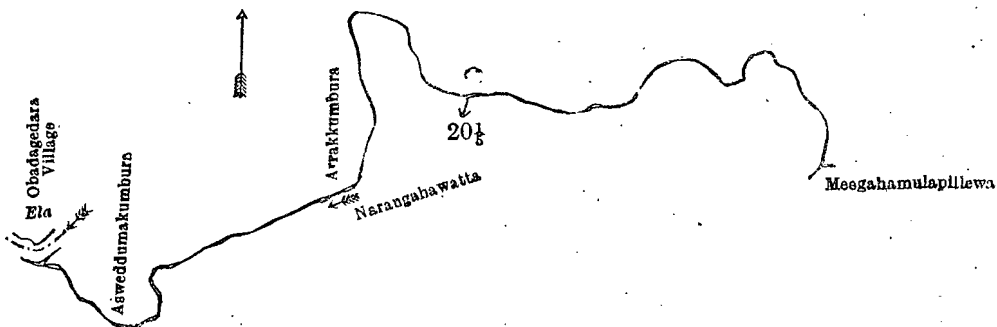
Scale of 4 Chains to an Inch.

A. H. G. DAWSON,
for Surveyor-General.

IV.—Preliminary plan 489.

Lot.	Name of Land.	Extent, A. R. P.
20½	Ela (stream)	0 0 26

and bounded as follows: on the north by an ela (the village limit of Obadagedara), Asweddumakumbura claimed by Weligalla Hakuruge Buriya and others, Arrakkumbura claimed by Gane Achchillage Ukku Banda and others; on the east by Arrakkumbura claimed by Gane Achchillage Ukku Banda and others; on the south by Meegahamulapillewa claimed by Jayakodi Arachchille Rapial Appu, Narangahawatta claimed by Katuwelleralalage Baronchi Appuhamy and others; on the west by Narangahawatta claimed by Katuwelleralalage Baronchi Appuhamy and others.



Surveyor-General's Office,
Colombo, May 4, 1916.

Scale of 4 Chains to an Inch.

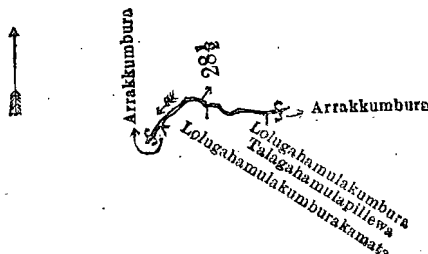
A. H. G. DAWSON,
for Surveyor-General.

V.—Preliminary plan 489.

Lot.	Name of Land.
28 1/2	Ela (stream)

Extent, A. R. P.
0 0 5

and bounded as follows: on the north by Arrakkumbura claimed by Gane Achchillage Ukku Banda and others; on the east by Arrakkumbura claimed by Gane Achchillage Ukku Banda and others; on the south by Arrakkumbura claimed by Gane Achchillage Ukku Banda and others, Lolugahamulakumbura, Talgahamulapillewa claimed by Ganihi Achchille Kirihamy and another, Lolugahamulakumburakamata claimed by Ganihi Achchille Kirihamy and another, Arrakkumbura claimed by Gane Achchillage Ukku Banda and others; on the west by Arrakkumbura claimed by Gane Achchillage Ukku Banda and others.



Surveyor-General's Office,
Colombo, May 4, 1916.

Scale of 4 Chains to an Inch.

A. H. G. DAWSON,
for Surveyor-General.

J. M. DAVIES,
Special Officer.

November 4, 1916.

Kurunegala S. O. No. 1,540.

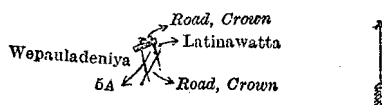
**Order under Section 2 of "The Waste Lands Ordinances of 1897, 1899, 1900, and 1903,"
declaring Land to be Crown Property.**

In the matter of the land commonly called or known as road, situate in the village of Hendiyapola, in the Kinyama korale of the Katugampola hatpattu of the Kurunegala District, in the North-Western Province, and of "The Waste Lands Ordinances of 1897, 1899, 1900, and 1903."

THE notice required by section 1 of "The Waste Lands Ordinances of 1897, 1899, 1900, and 1903," having been duly published in manner prescribed by that section in respect of the above-named land (*vide* Notice No. 5,901), and no claim having been made to the said land or to any interest therein within the period of three months from the date specified in the said notice, I, John Murray Davies, Special Officer appointed under section 28 of the said Ordinances, under and by virtue of the powers vested in me in that behalf by section 2 of the said Ordinances, do hereby on this 20th day of October, 1916, order and declare that the said land, as more fully described herein below, situate in the village of Hendiyapola, in the Kinyama korale of the Katugampola hatpattu of the Kurunegala District, in the North-Western Province, and shown as lot 5A in preliminary plan 1,438 and in the annexed diagram, and containing in extent 6 perches, is the property of the Crown.

Description of the Land referred to.

The land commonly called or known as road, situated in the village of Hendiyapola, in the Kinyama korale of the Katugampola hatpattu of the Kurunegala District, in the North-Western Province, containing in extent 6 perches, shown as lot 5A in preliminary plan 1,438 and in the annexed diagram; and bounded as follows: on the north by a road declared to be the property of the Crown under the Waste Lands Ordinances; on the east by Latinawatta claimed by Vidanelage Johannes de Mel; on the south by a road declared to be the property of the Crown under the Waste Lands Ordinances; on the west by Wepauladeniya claimed by Alutgama Kankanamalage Podihamy Etana.



Surveyor-General's Office,
Colombo, May 8, 1916.

Scale of 8 Chains to an Inch.

A. H. G. DAWSON,
for Surveyor-General.

J. M. DAVIES,
Special Officer.

October 20, 1916.

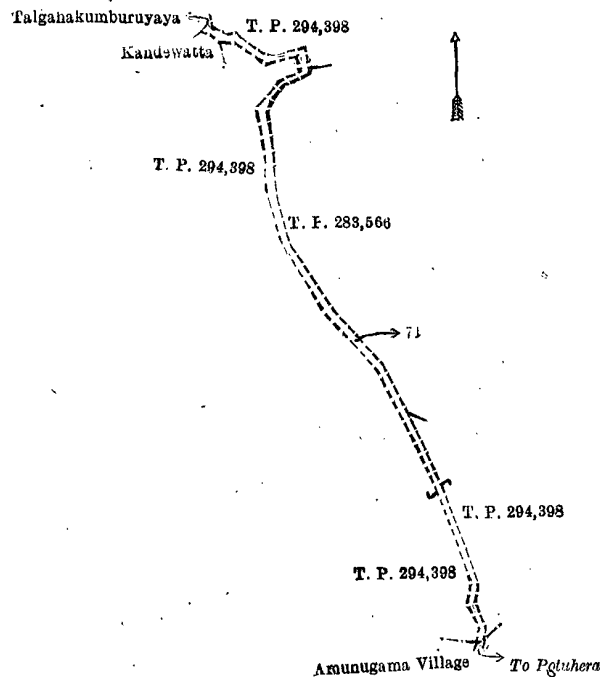
Kurunegala S. O. No. 1,541.**Order under Section 2 of "The Waste Lands Ordinances of 1897, 1899, 1900, and 1903,"
declaring Land to be Crown Property.**

In the matter of the land commonly called or known as Gansabhawa road, situate in the village of Bambaragahapilessa, in the Rekko pattu korale of the Dambadeni hatpattu of the Kurunegala District, in the North-Western Province, and of "The Waste Lands Ordinances of 1897, 1899, 1900, and 1903."

THE notice required by section 1 of "The Waste Lands Ordinances of 1897, 1899, 1900, and 1903," having been duly published in manner prescribed by that section in respect of the above-named land (*vide* Notice No. 5,903), and no claim having been made to the said land or to any interest therein within the period of three months from the date specified in the said notice, I, John Murray Davies, Special Officer appointed under section 28 of the said Ordinances, under and by virtue of the powers vested in me in that behalf by section 2 of the said Ordinances, do hereby on this 14th day of October, 1916, order and declare that the said land, as more fully described herein below, situate in the village of Bambaragahapilessa, in the Rekko pattu korale of the Dambadeni hatpattu of the Kurunegala District, in the North-Western Province, and shown as lot 71 in preliminary plan 1,491 and in the annexed diagram, and containing in extent 1 rood and 1 perch, is the property of the Crown.

Description of the Land referred to.

The land commonly called or known as Gansabhawa road, situated in the village of Bambaragahapilessa, in the Rekko pattu korale of the Dambadeni hatpattu of the Kurunegala District, in the North-Western Province, containing in extent 1 rood and 1 perch, shown as lot 71 in preliminary plan 1,491 and in the annexed diagram; and bounded as follows: on the north by Talgahakumburuyaya (private), T. P. 294,398; on the east by T. Ps. 294,398, 283,566, and 294,398; on the south by the village limit of Amunugama; on the west by T. P. 294,398, Kandewatta claimed by Ekanayaka Mudiyanseleage Ukku Banda and others, Talgahakumburuyaya (private).



Surveyor-General's Office,
Colombo, May 15, 1915.

Scale of 4 Chains to an Inch.

A. H. G. DAWSON,
for Surveyor-General.

J. M. DAVIES,
Special Officer.

October 14, 1916.

Kurunegala S. O. No. 1,542.**Order under Section 4, Sub-section (1), of "The Waste Lands Ordinances of 1897, 1899, 1900, and 1903,"
declaring Land to be Crown Property.**

In the matter of the land commonly called or known as Ottehenyaya, situate in the village of Brahamanayagama, in the Kinyama korale of the Katugampola hatpattu of the Kurunegala District, in the North-Western Province, and of "The Waste Lands Ordinances of 1897, 1899, 1900, and 1903."

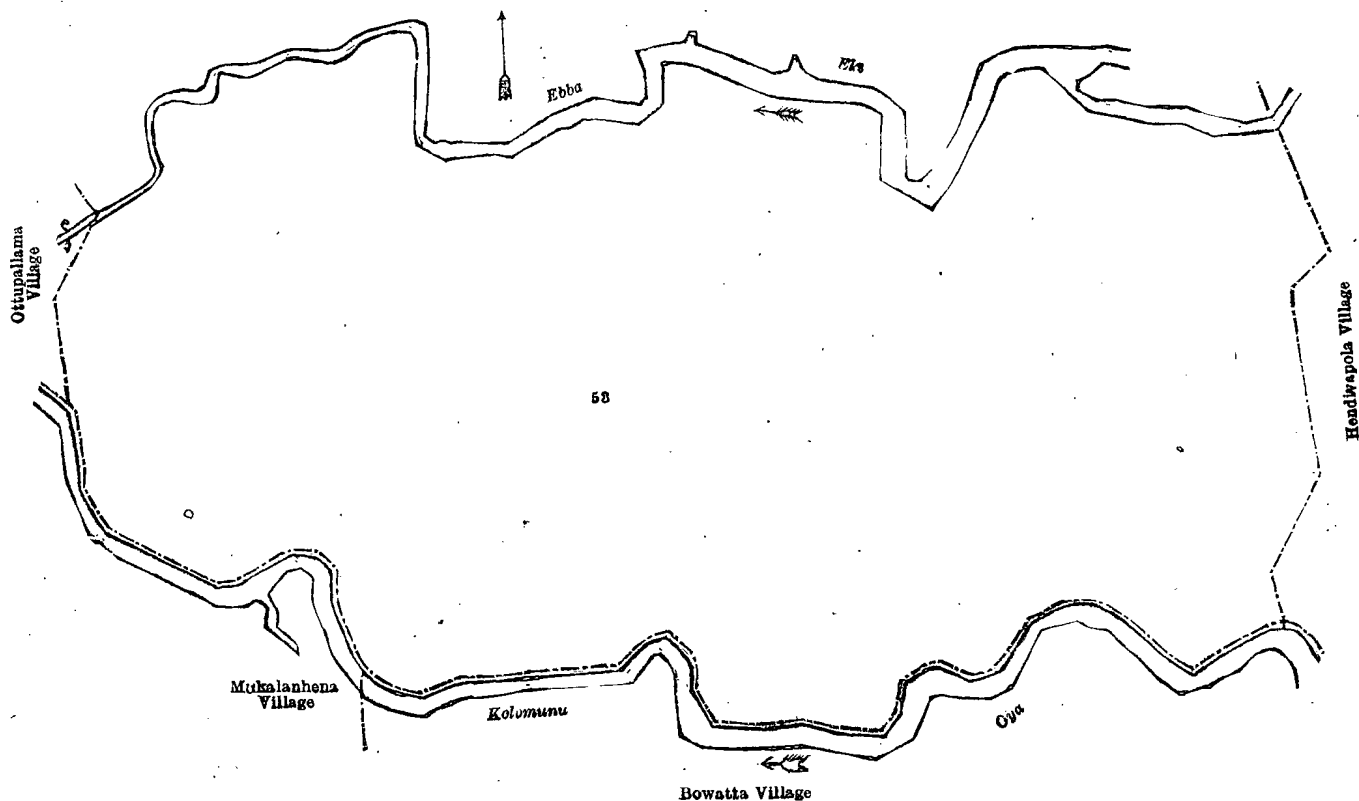
WHEREAS in pursuance of section 1 of the said Ordinances it was duly notified on the 17th day of September, 1915, that if no claim to the land commonly called or known as Ottehenyaya, situate in the village of Brahamanayagama, in the Kinyama korale of the Katugampola hatpattu of the Kurunegala District, in the North-Western Province, containing in extent 116 acres 3 roods and 29 perches, and shown as lot 53 in preliminary plan 1,439, as described in the annexed diagram, was made to Mungo Tennent Archibald, Special Officer appointed under section 28 of the said Ordinances, within the period of three months from the date specified in such notice, such land would be declared the property of the Crown, and dealt with on account of the Crown (*vide* Notice No. 5,614):

And whereas (1) Adikari Mudiyanseleage Sittappuhamy, Arachchi, (2) ditto Punchappuhamy, (3) ditto Bandappuhamy, (4) ditto Punchihamy, (5) ditto Dingiri Etana, (6) Jayasingha Mudiyanseleage Mudiyanse, (7) Adikari Mudiyanseleage Ranhamy, ex-Korale Arachchi, (8) ditto Mudalihamy, (9) ditto Kirihamy, (10) Jayatuhamy, (11) Herat Mudiyanseleage Appuhamy, (12) ditto Dingiri Menika, (13) ditto Podi Etana made claim to the said lot 53; and whereas the said 1st to the 10th claimants withdrew their claim to the said lot; and whereas the said 11th, 12th, and 13th claimants were duly called upon by me by a notice in writing under section 4, sub-section (1), of the said Ordinances duly served upon them to produce before me the evidence and documents upon which they might rely in proof of their claim, and whereas the said 11th, 12th, and 13th claimants have not so appeared or produced such evidence and documents, I, John Murray Davies,

Special Officer appointed under section 28 of the said Ordinances, under and by virtue of the powers vested in me in that behalf by section 4 of the said Ordinances, do hereby on this 3rd day of September, 1916, order and declare, under section 4, sub-section (1), of the said Ordinances, that the said land, as more fully described herein below, is the property of the Crown.

Description of the Land referred to.

The land commonly called or known as Ottehenyaya, situated in the village of Brahmanayagama, in the Kinyama korale of the Katugampola hatpattu of the Kurunegala District, in the North-Western Province, containing in extent 116 acres 3 roods and 29 perches, and shown as lot 53 in preliminary plan 1,439 and in the annexed diagram; and bounded as follows: on the north by the Ebba-ela; on the east by the village limit of Hendiyapola; on the south by the village limit of Bowatta (the Kolomunu-oya), the village limit of Mukalanhena (the Kolomunu-oya); on the west by the village limit of Ottupallama (the Kolomunu-oya), the village limit of Ottupallama.



Surveyor-General's Office,
Colombo, June 21, 1916.

Scale of 8 Chains to an Inch.

G. K. THORNHILL,
for Surveyor-General.

September 3, 1916.

J. M. DAVIES,
Special Officer.

Kurunegala S. O. No. 1,543.

Order under Section 4, Sub-section (1), of "The Waste Lands Ordinances of 1897, 1899, 1900, and 1903."

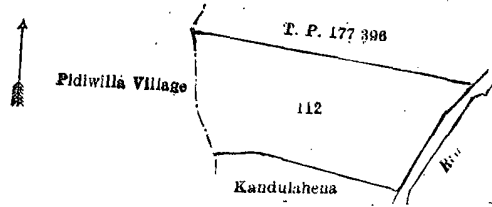
In the matter of the land commonly called or known as Kandulehena, situate in the village of Mayilla, in the Rekkopattu korale of the Dambadeni hatpattu of the Kurunegala District, in the North-Western Province, and of "The Waste Lands Ordinances of 1897, 1899, 1900, and 1903."

WHEREAS in pursuance of section 1 of the said Ordinances it was duly declared and notified on the 18th day of February, 1916, that if no claim to the land commonly called or known as Kandulehena, situate in the village of Mayilla in the Rekkopattu korale of the Dambadeni hatpattu of the Kurunegala District, in the North-Western Province, containing in extent 1 acre 1 rood and 11 perches, and shown as lot 112 in preliminary plan 1,496 and in the annexed diagram, was made to Thomas Graham Willett, Special Officer appointed under section 28 of the said Ordinances, within the period of three months from the date specified in the said notice, such land would be declared the property of the Crown, and dealt with on account of the Crown (*vide* Notice No. 5,761):

And whereas Dingiriya Kosgollalage Puncheda made claim thereto, and John Murray Davies, Special Officer appointed under section 28 of the said Ordinances, made due inquiry into such claim, and whereas the said claimant and the aforesaid John Murray Davies, Special Officer, came to an agreement in writing dated the 4th day of August, 1916, concerning the said land, under section 4, sub-section (1), of the said Ordinances, whereby it was agreed that the said claimant should be declared the purchaser of the said land upon payment, on or before the 30th day of September, 1916, to the Government Agent at Kurunegala, or to the Settlement Officer, of a sum of Rupees Eleven only (Rs. 11), as the purchase amount of the said land, and whereas the said amount has been duly paid by the said claimant, he is hereby, in pursuance of the agreement aforementioned, declared to be the purchaser of the said land, as more fully described herein below.

Description of the Land referred to.

The land commonly called or known as Kandulehena, situated in the village of Mayilla, in the Rekkopattu korale of the Dambadeni hatpattu of the Kurunegala District, in the North-Western Province, and containing in extent 1 acre 1 rood and 11 perches, and shown as lot 112 in preliminary plan 1,496 and in the annexed diagram; and bounded as follows: on the north by T. P. 177,396; on the east by a road; on the south by Kandulahena sold by the Crown; on the west by the village limit of Pidiwilla.



Surveyor-General's Office,
Colombo, April 15, 1915.

Scale of 4 Chains to an Inch.

G. K. THORNHILL,
for Surveyor-General.

T. G. WILLETT,
Special Officer.

October 20, 1916.

Puttalam S. O. No. 15.

**Order under Section 2 of "The Waste Lands Ordinances of 1897, 1899, 1900, and 1903,"
declaring Lands to be Crown Property.**

In the matter of the lands commonly called or known as Alutwewa and Kahatagahawatta (reservation for road), situate in the village of Karawita-agare, in the Yagam pattuwa of the Pitigal korale north of the Chilaw District, in the North-Western Province, and of "The Waste Lands Ordinances of 1897, 1899, 1900, and 1903."

THE notice required by section 1 of "The Waste Lands Ordinances of 1897, 1899, 1900, and 1903," having been duly published in manner prescribed by that section in respect of the above-named lands (*vide* Notice No. 5,915), and no claim having been made to the said lands or to any interest therein within the period of three months from the date specified in the said notice, I, Howard Orme Fox, Special Officer appointed under section 28 of the said Ordinances, under and by virtue of the powers vested in me in that behalf by section 2 of the said Ordinances, do hereby, on this 10th day of November, 1916, order and declare that the said lands, as more fully described herein below, situate in the village of Karawita-agare, in the Yagam pattuwa of the Pitigal korale north of the Chilaw District, in the North-Western Province, and shown as lots 12519 and 12536 in preliminary plan 2,753 and in the annexed diagrams, and containing in extent 1 acre 2 roods and 4 perches, are the property of the Crown.

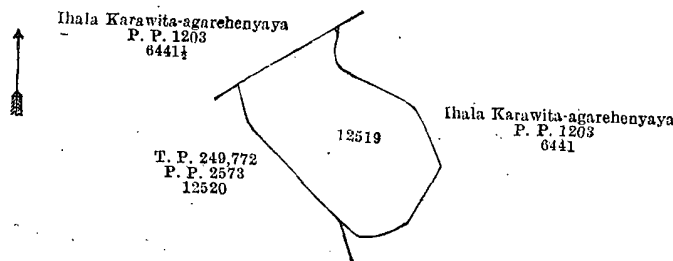
Description of the Lands referred to.

The following lots situated in the village of Karawita-agare, in the Yagam pattuwa of the Pitigal korale north of the Chilaw District, in the North-Western Province, as described in the annexed diagrams:—

I.—Preliminary plan 2,753.

Lot.	Name of Land.	Extent, A. R. P.
12519	Alutwewa	1 0 10

and bounded as follows: on the north by Ihalakarawita-agarehenyaya (P. P. 1,203/6,441½) (private); on the east and south by Ihalakarawita-agarehenyaya (P. P. 1,203/6,441) declared to be the property of the Crown under the Waste Lands Ordinances; and on the west by T. P. 249,772 (P. P. 2,753/12,520).



Surveyor-General's Office,
Colombo, June 1, 1915.

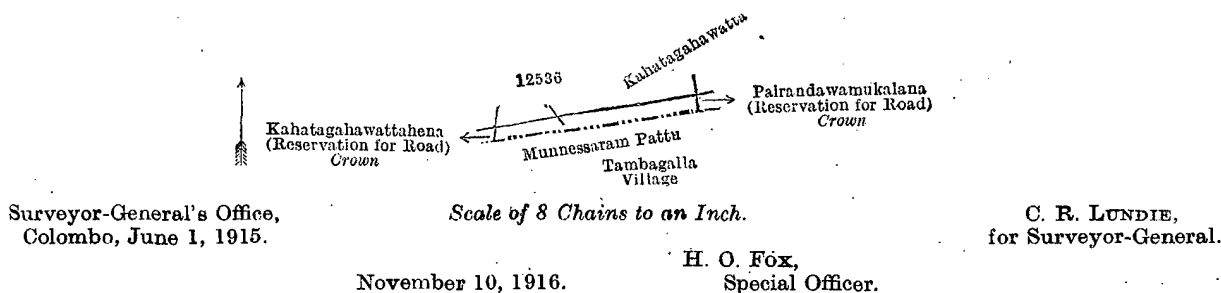
Scale of 4 Chains to an Inch.

C. R. LUNDIE,
for Surveyor-General.

II.—Preliminary plan 2,753.

Lot.	Name of Land.	Extent, A. R. P.
12536	Kahatagahawatta (reservation for road)	0 1 34

and bounded as follows: on the north by Kahatagahawatta granted at half-improved value; on the east by Pairandawamukalana (reservation for road) declared to be the property of the Crown under the Waste Lands Ordinances; on the south by the boundary of the Munnessaram pattu (the village limit of Tambagalla); on the west by Kahatagahawattahena (reservation for road) declared to be the property of the Crown under the Waste Lands Ordinances.



Anuradhapura S. O. No. 830.

Order under Section 2 of "The Waste Lands Ordinances of 1897, 1899, 1900, and 1903,"
declaring Lands to be Crown Property.

In the matter of the lands commonly called or known as Ilandagahawewamukalana (forest), Pahala-arachchikulama-ela (stream), &c., situate in the village of Ilandagahawewa, in the Nuwaragam tulana of the Nuwaragam korale of the Nuwaragam palata, in the North-Central Province, and of "The Waste Lands Ordinances of 1897, 1899, 1900, and 1903."

THE notice required by section 1 of "The Waste Lands Ordinances of 1897, 1899, 1900, and 1903," having been duly published in manner prescribed by that section in respect of the above-named lands (*vide* Notice No. 5,930), and no claim having been made to the said lands or to any interest therein within the period of three months from the date specified in the said notice, I, Thomas Graham Willett, Special Officer appointed under section 28 of the said Ordinances, under and by virtue of the powers vested in me in that behalf by section 2 of the said Ordinances, do hereby on this 14th day of November, 1916, order and declare that the said lands, as more fully described herein below, situate in the village of Ilandagahawewa, in the Nuwaragam tulana of the Nuwaragam korale of the Nuwaragam palata, in the North-Central Province, and shown as lots 1, 2, 3, 4, 5, 5A, 6, 7, 8, 9, 10, 11, 12, 13, 14, 17, 18, 20, 23, 24, 27, 28, 29, 31, 32, 33, 35, 39½, 41, 42, 44, 46, 47, 48, 49, 50, 51, 52, 53, and 54 in preliminary plan 651 and in the annexed diagram, and containing in extent 1,755 acres 1 rood and 16 perches, are the property of the Crown.

Description of the Lands referred to.

The following lots situated in the village of Ilandagahawewa, in the Nuwaragam tulana of the Nuwaragam korale of the Nuwaragam palata, in the North-Central Province, as described in the annexed diagram:—

Preliminary plan 651.

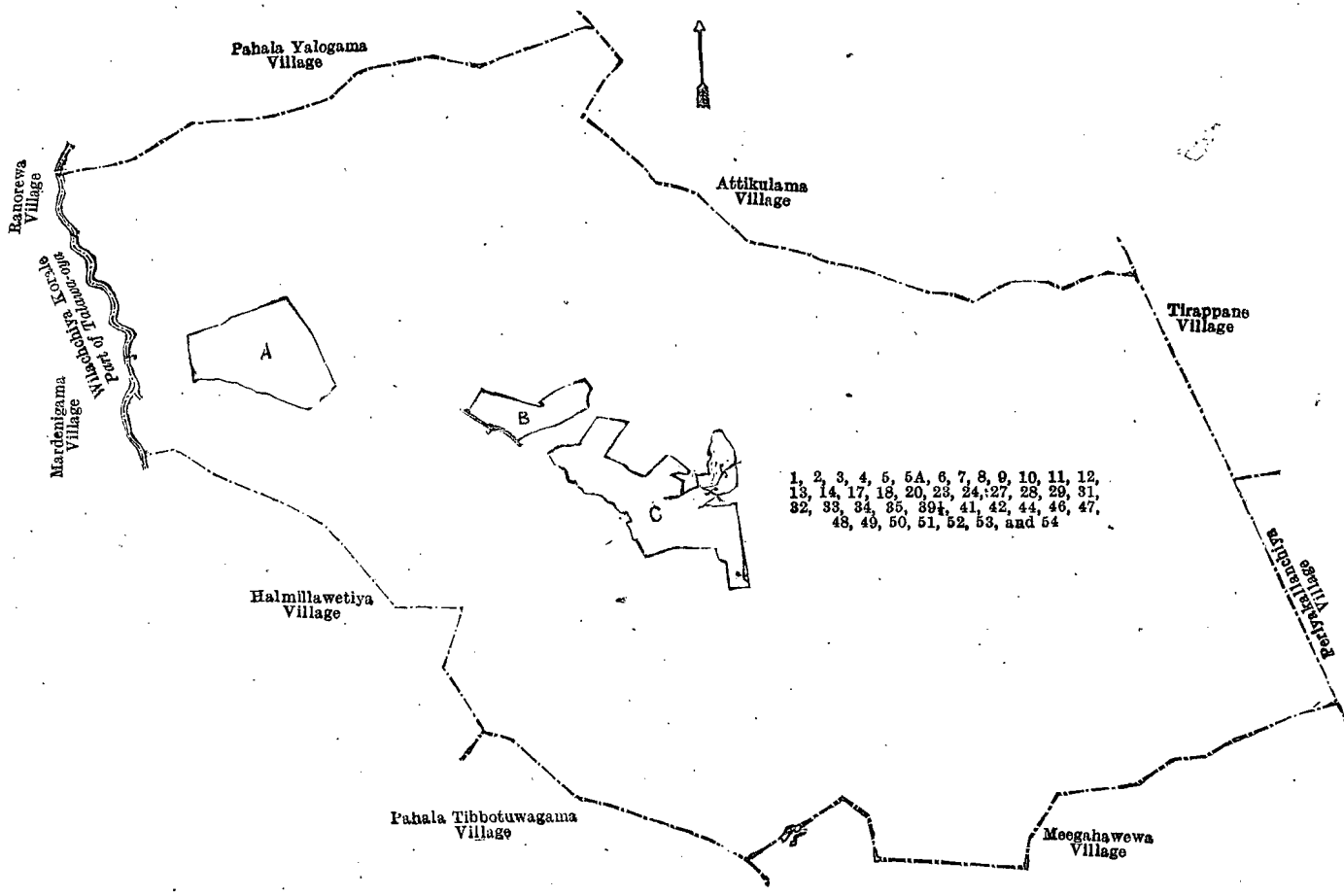
Lot.	Name of Land.	Extent, A. R. P.	Lot.	Name of Land.	Extent, A. R. P.
1	Ilandagahawewamukalana (forest)	280 2 0	29	Tisbamba (open land)	3 2 0
2	Pahala-arachchikulama-ela (stream)	0 2 9	31	Landa (reservation for tank bund)	2 1 18
3	Kandawala-ela (stream)	0 1 22	32	Ilandagahawewa (tank and bund)	222 3 3
4	Pahala-arachchikulama (abandoned tank bund)	1 1 25	33	Wandurewe-ela (stream)	1 0 28
5	Ilandagahawewalanda	607 0 10	34	Aliyaketuwewa (abandoned tank bund)	0 3 27
5A	Do. (chena reservation)	122 2 6	35	Pahalawandurewewa (tank bund)	1 0 30
6	Patahe-ela (stream)	0 0 30	39½	Horow-ela (stream)	0 0 28
7	Adipara (footpath)	0 0 21	41	Do. (do.)	0 0 36
8	Landa (path reservation to cemetery)	0 1 6	42	Landa (open land)	0 0 17
9	Minipitiya (cemetery)	1 0 1	44	Waturawala (water-hole)	0 2 31
10	Adipara (footpath)	0 0 24	46	Ilandagahawewamukalana (forest)	4 2 6
11	Ilandagahawewamukalana (forest)	444 1 8	47	Adipara (footpath)	0 0 14
12	Pinpara (cart road)	2 3 17	48	Do. (do.)	0 1 8
13	Talawa-oya (stream)	2 0 34	49	Ilandagahawewamukalana (forest)	16 2 38
14	Hokkewa tank bund (tank and bund)	11 1 33	50	Helebewa (abandoned tank bund)	1 0 33
17	Carathapara (cart track)	0 3 12	51	Ihala Helebewa (abandoned tank bund)	1 1 28
18	Ilandagahawewamukalana (forest) (reservation for stream)	3 0 5	52	Carathapara (cart track)	0 3 3
20	Ilandagahawewa-ela (stream)	4 0 21	53	Anwetuwewa-ela (stream)	0 1 32
23	High jungle	6 0 4	54	Anwetuwewa (abandoned tank bund)	1 2 0
24	Carathapara (cart track)	0 0 29			
27	High jungle	5 2 35			1,755 1 16
28	Carathapara (cart track)	0 1 4			

and bounded as follows: on the north by the village limit of Pahala Yalogama, the village limit of Athikulama; on the east by the village limit of Tirappane, the village limit of Periya Kallanchiya; on the south by the village limit of Meegahawewa, the village limit of Pahala Tibbotuwagama; on the west by the village limit of Halmillawetiya, the boundary of the Wilachchiya korale (the village limit of Mardenigama, the village limit of Ranorewa) (part of Talawa-oya).

NOTE.—The following lots lying within the above boundaries are excluded from this order, and their aggregate acreage of 84 acres 1 rood and 25 perches is not included in the acreage of 1,755 acres 1 rood and 16 perches given above:—

Preliminary plan 651.

Lot.	Name of Land.	Extent, A. R. P.	Lot.	Name of Land.	Extent, A. R. P.
A 15	Accaraidama (T. P. 252,327)	15 1 16	C 36	Accaraidama (includes part of T. P. 214,042)	1 0 1
A 16	Do. (T. P. 312,979)	15 3 1	C 37	Horow-ela (stream) (part of T. P. 214,042)	0 0 3
B 21	Do. (T. P. 193,308)	6 3 13	C 38	Kurulupalukele (forest)	0 2 20
B 22	Kattakaduwakumbura	5 0 27	C 39	Puranaihalawela	16 3 36
C 5B	Accarawatta	1 0 17	C 40	Accarawatta (T. P. 238,554)	1 0 20
C 25	Medawelakumbura	9 2 34	C 43	Kolakamata <i>alias</i> Pansalakamata	0 1 15
C 26	Accaraidama (T. P. 215,322)	3 0 22			
C 27A	Alapuwatta	1 0 25			
C 27B	Siyambalagahawatta	1 0 15			
C 30	Gangoda	5 0 0			84 1 25



Surveyor-General's Office,
Colombo, June 8, 1916

Scale of 32 Chains to an Inch.

A. H. G. DAWSON,
for Surveyor-General.

November 14, 1916.

T. G. WILLETT,
Special Officer.

Anuradhapura S. O. No. 831.

**Order under Section 2 of "The Waste Lands Ordinances of 1897, 1899, 1900, and 1903,"
declaring Lands to be Crown Property.**

In the matter of the lands commonly called or known as Mudungodalanda, Boradiyawalalanda (chena reserve), &c., situate in the village of Kokunnawa; in the Andarawewa tulana of the Wilachchiya korale of the Nuwaragam palata, in the North-Central Province, and of "The Waste Lands Ordinances of 1897, 1899, 1900, and 1903."

THE notice required by section 1 of "The Waste Lands Ordinances of 1897, 1899, 1900, and 1903," having been duly published in manner prescribed by that section in respect of the above-named lands (*vide* Notice No. 5,931), and no claim having been made to the said lands or to any interest therein within the period of three months from the date specified in the said notice, I, Thomas Graham Willett, Special Officer appointed under section 28 of the said Ordinances, under and by virtue of the powers vested in me in that behalf by section 2 of the said Ordinances, do hereby on this 14th day of November, 1916, order and declare that the said lands, as more fully described herein below, situate in the village of Kokunnawa, in the Andarawewa tulana of the Wilachchiya korale of the Nuwaragam palata, in the North-Central Province, and shown as lots 1, 1A, 1B, 2, 3, 4, 5, 6, 11, 12, and 13 in preliminary plan 657 and in the annexed diagram, and containing in extent 702 acres and 9 perches, are the property of the Crown.

Description of the Lands referred to.

The following lots situated in the village of Kokunnawa, in the Andarawewa tulana of the Wilachchiya korale of the Nuwaragam palata, in the North-Central Province, as described in the annexed diagram:—

Preliminary plan 657.

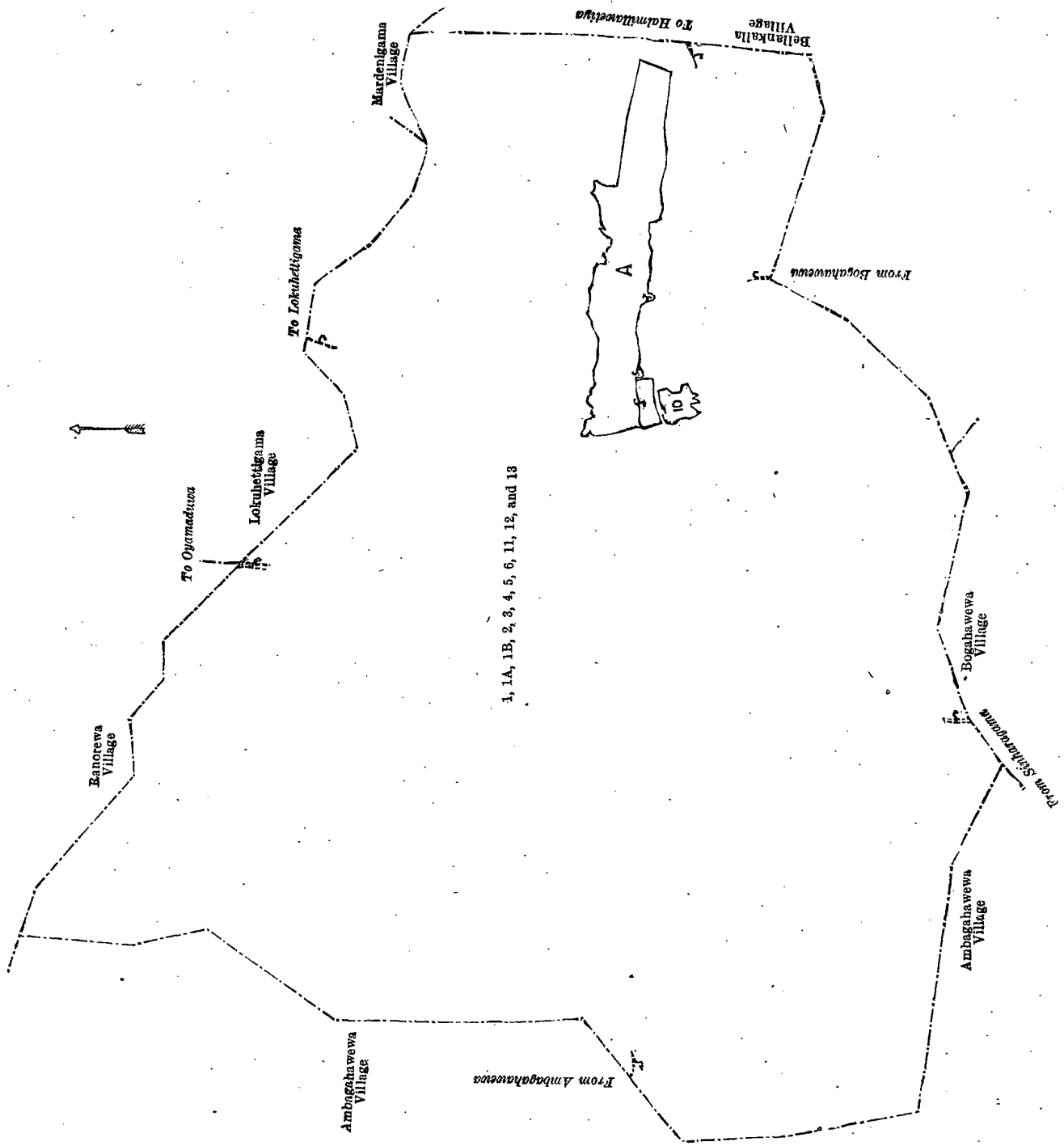
Lot.	Name of Land.	Extent, A. R. P.	Lot.	Name of Land.	Extent, A. R. P.
1	.. Mudungodalanda 532 0 14	5	.. Kokunnawawewa (tank and bund) 32 2 18
1A	.. Boradiyawalalanda (chena reserve) 129 1 27	6	.. Wekandaidama (reservation for bund) 1 2 3
1B	.. Minipitiya (includes approach road to cemetery) 0 2 6	11	.. Tisbamba (open land) 2 0 23
2	.. Pinpara (cart track) 2 3 14	12	.. Horow-ela (stream) 0 0 37
3	.. Adipara (footpath) 0 0 28	13	.. Adipara (footpath) 0 0 39
4	.. Do. (do.) 0 1 0			
					702 0 9

and bounded as follows : on the north by the village limit of Ranorewa, the village limit of Lokuhettigama, the village limit of Mardenigama ; on the east by the village limit of Bellankalla ; on the south by the village limit of Bellankalla, the village limit of Bogahawewa, the village limit of Ambagahawewa ; on the west by the village limit of Ambagahawewa.

NOTE.—The following lots lying within the above boundaries are excluded from this order, and their aggregate acreage of 21 acres 1 rood and 27 perches is not included in the acreage of 702 acres and 9 perches given above :—

Preliminary plan 657.

Lot.	Name of Land.	Extent, A. R. P.	Lot.	Name of Land.	Extent, A. R. P.
A 1C ..	Welapahala-accara 3 2 7	A 14 ..	Kongaha-accara (T. P. 241,376)	.. 2 1 18
A 7 ..	Puranawela 13 1 8	10 ..	Gangoda 1 0 27
A 8 ..	Bulugahawatta 0 3 26			
A 9 ..	Do. 0 0 21			21 1 27



Surveyor-General's Office,
Colombo, June 7, 1916.

Scale of 16 Chains to an Inch.

A. H. G. DAWSON,
for Surveyor-General.

November 14, 1916.

T. G. WILLET,
Special Officer.

Anuradhapura S. O. No. 832.

Order under Section 2 of "The Waste Lands Ordinances of 1897, 1899, 1900, and 1903,"
declaring Lands to be Crown Property.

In the matter of the lands commonly called or known as Adipara (footpath), Horow-ela (stream), &c., situate in the village of Dastota, in the Kotawella tulana of the Meda pattu korale of the Tamankaduwa district, in the North-Central Province, and of "The Waste Lands Ordinances of 1897, 1899, 1900, and 1903."

THE notice required by section 1 of "The Waste Lands Ordinances of 1897, 1899, 1900, and 1903," having been duly published in manner prescribed by that section in respect of the above-named lands (*vide* Notice No. 5,916), and no claim having been made to the said lands or to any interest therein within the period of three months from the date specified in the said notice, I, John Murray Davies, Special Officer appointed under section 28 of the said Ordinances, under and by virtue of the powers vested in me in that behalf by section 2 of the said Ordinances, do hereby on this 2nd day of November, 1916, order and declare that the said lands, as more fully described herein below, situate in the village of Dastota, in the Kotawella tulana of the Meda pattu korale of the Tamankaduwa district, in the North-Central Province, and shown as lots 1½, 3, 4, 5, 6, and 7 in topo preliminary plan 6 and in the annexed diagrams, and containing in extent 281 acres 1 rood and 31 perches, are the property of the Crown.

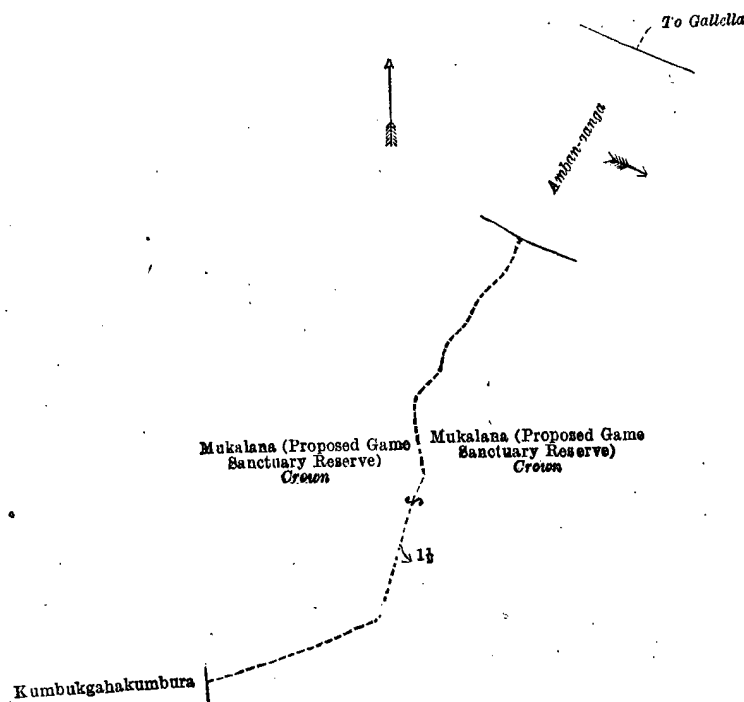
Description of the Lands referred to.

The following lots situated in the village of Dastota, in the Kotawella tulana of the Meda pattu korale of the Tamankaduwa district, in the North-Central Province, as described in the annexed diagrams:—

I.—Topo preliminary plan 6.

Lot.	Name of Land.	Extent, A. R. P.
1½	Adipara (footpath)	0 0 10

and bounded as follows: on the north by Mukalana (proposed game sanctuary reserve) belonging to the Crown, the Ambanganga; on the east and south by Mukalana (proposed game sanctuary reserve) belonging to the Crown; on the west by Kumbukgahakumbura claimed by Pana Elandachchi, Mukalana (proposed game sanctuary reserve) belonging to the Crown.



Surveyor-General's Office,
Colombo, May 19, 1916.

Scale of 4 Chains to an Inch.

A. H. G. DAWSON,
for Surveyor-General.

II.—Topo preliminary plan 6.

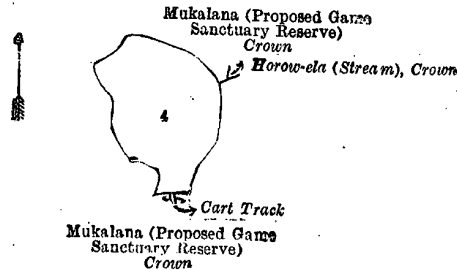
Lot.	Name of Land.	Extent, A. R. P.
3	Horow-ela (stream)	1 2 19

and bounded as follows: on the north by Mukalana (proposed game sanctuary reserve) belonging to the Crown, Paspettiya claimed by Gallella Udaya, Mukalana (proposed game sanctuary reserve) belonging to the Crown; on the east by Kumbukgahakumbura claimed by Pana Elandachchi, Kumbukgahakumbura claimed by Pana Udayar, Kongahakumbura claimed by Mana Aiyare, Mailagahakumbura claimed by Mana Kanakka Pulle, Mailagahakumbura claimed by M. Pichche, Elapotekumbura claimed by Useng Appu Odaya of Gallella, Paspettiya claimed by Gallella Udaya, Mukalana (proposed game sanctuary reserve) belonging to the Crown, Paspettiya claimed by Gallella Udaya, Heenira claimed by Punchiralage Manikhamy, Dastotakumbura (private), Walakumbura claimed by Herat Mudiyansele Punchirala (Vedarala), Dambagahakumbura claimed by Gunemalralage Ukku Menika, Kiribatumbura claimed by ditto, Kongahakumbura claimed by Ranaweera Bandara Vinayakarala, Meegahakumbura claimed by Appuhamige Nilamma of Kotawella, Dambagahakumbura claimed by Punchiralage Manikhamy, Weeragahakumbura claimed by Jayatilleka Vedarala of Katupiti Madampe, Katupanikkuyagewela claimed by Ana Meerash, Mukalana (proposed game sanctuary reserve) belonging to the Crown; on the south by Kalupanikkuyagewela claimed by Ana Meerash, Mukalana (proposed game sanctuary reserve) belonging to the Crown, Weeragahakumbura claimed by Jayatilleka Vedarala of Katupiti Madampe, Mukalana (proposed game sanctuary reserve) belonging to the Crown, a bund (Dastotawewa (tank) belonging to the Crown; on the west by Mukalana (proposed game sanctuary reserve) belonging to the Crown.

III.—Topo preliminary plan 6.

Lot.	Name of Land.	Extent, A. R. P.
4	Dastotawewa (tank)	277 0 7

and bounded as follows: on the north by Mukalana (proposed game sanctuary reserve) belonging to the Crown; on the east by Mukalana (proposed game sanctuary reserve) belonging to the Crown, Horow-ela (stream) belonging to the Crown, Mukalana (proposed game sanctuary reserve) belonging to the Crown; on the south by Mukalana (proposed game sanctuary reserve) belonging to the Crown, a cart track, Mukalana (proposed game sanctuary reserve) belonging to the Crown; on the west by Mukalana (proposed game sanctuary reserve) belonging to the Crown.



Surveyor-General's Office,
Colombo, May 19, 1916.

Scale of 1 Mile to an Inch.

A. H. G. DAWSON,
for Surveyor-General.

IV.—Topo preliminary plan 6.

Lot.	Name of Land.	Extent, A. R. P.
5	Para (cart track)	1 1 27
6	Kotaleakele (reservation for cemetery)	0 0 34
7	Minipitiya (cemetery)	1 0 14
		2 2 35

and bounded as follows: on the north by Dastotawewa (tank) belonging to the Crown; on the east by Mukalana (proposed game sanctuary reserve) belonging to the Crown; on the south by Gangoda (private); on the west by Mukalana (proposed game sanctuary reserve) belonging to the Crown.

[For Diagram see page 1549.]

Anuradhapura S. O. No. 833.

Order under Section 2 of "The Waste Lands Ordinances of 1897, 1899, 1900, and 1903,"
declaring Lands to be Crown Property.

In the matter of the lands commonly called or known as Tammennagodamukalana, Tammennagodahena, &c., situate in the village of Pahalagama, in the Nuwaragam tulana of the Nuwaragam korale of the Nuwaragam palata, in the North-Central Province, and of "The Waste Lands Ordinances of 1897, 1899, 1900, and 1903."

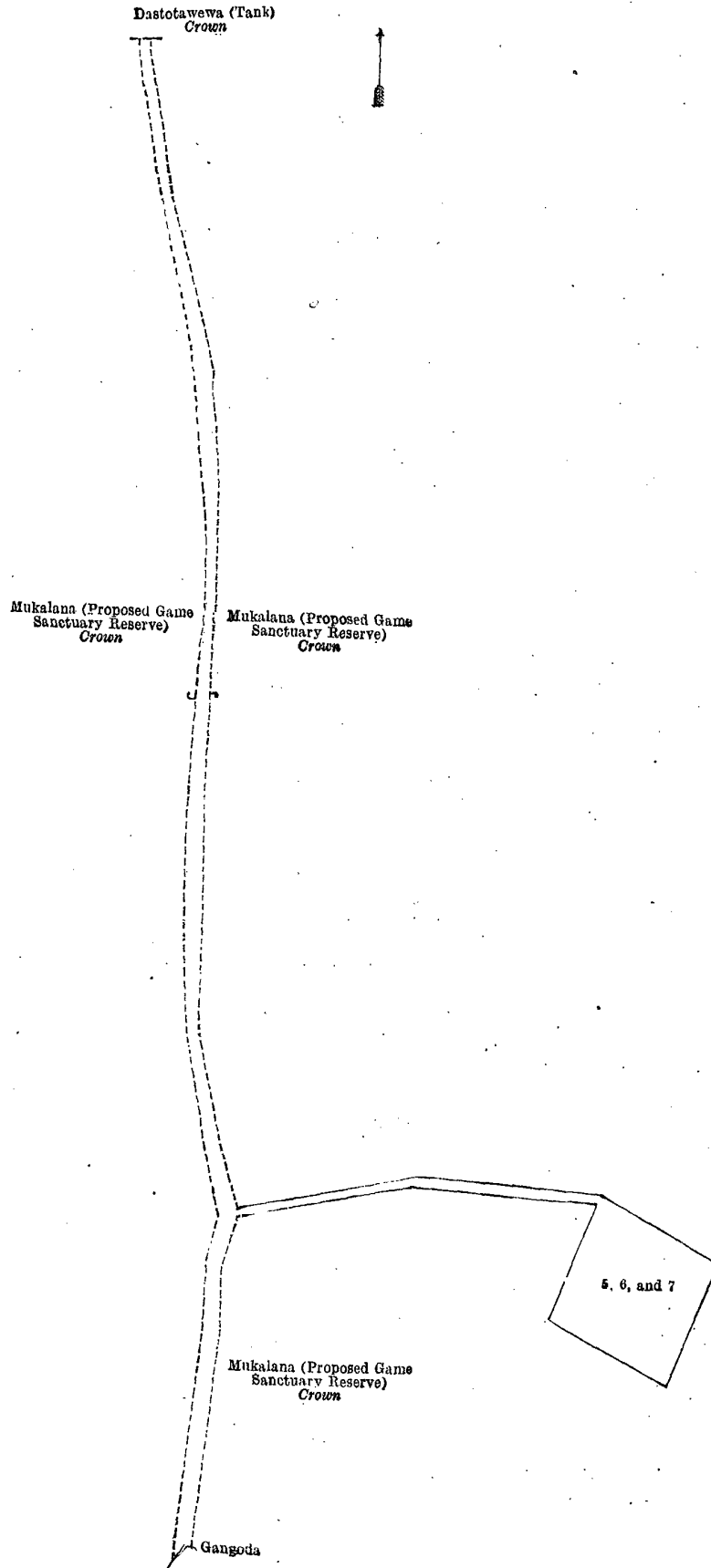
THE notice required by section 1 of "The Waste Lands Ordinances of 1897, 1899, 1900, and 1903," having been duly published in manner prescribed by that section in respect of the above-named lands (*vide* Notice No. 5,847), and no claim having been made to the said lands or to any interest therein within the period of three months from the date specified in the said notice, I, Thomas Graham Willett, Special Officer appointed under section 28 of the said Ordinances, under and by virtue of the powers vested in me in that behalf by section 2 of the said Ordinances, do hereby, on this 10th day of October, 1916, order and declare that the said lands, as more fully described herein below, situate in the village of Pahalagama, in the Nuwaragam tulana of the Nuwaragam korale of the Nuwaragam palata, in the North-Central Province, and shown as lots 1, 2, 3, 4, 5, 5A, 6, 7, 8, 9, 10, 11, 12, 13, 14, 15, 16, 17, 18, 19, 20, 21, 22, 23, 25, 27, 28, 30, 32, 34, 35, 36, 37, 38, 39, 41, 42, 43, 44, 45, 46, 47, 50, 51, 52, 53, 54, 58, 59, 60, 61, 62, 63, 64, 64A, 64B, 64C, 64½, 66, 67, 68, 69, 70, 71, 73, 74, 75, 76, and 77 in preliminary plan 660 and in the annexed diagram, and containing in extent 1,576 acres 1 rood and 39 perches, are the property of the Crown.

Description of the Lands referred to.

The following lots situated in the village of Pahalagama, in the Nuwaragam tulana of the Nuwaragam korale of the Nuwaragam palata, in the North-Central Province, as described in the annexed diagram:—

Preliminary plan 660.

Lot.	Name of Land.	Extent, A. R. P.	Lot.	Name of Land.	Extent, A. R. P.
1	Tammennagodamukalana	257 1 17	17	Palu tank bund	0 1 22
2	Tammennagodahena	57 1 20	18	Stream	0 0 5
3	Pahalagamahena	5 2 6	19	Do.	0 0 19
4	Do.	13 0 11	20	Pahalagamawewa (tank and bund)	34 1 7
5	Pahalagamahenyaya	397 3 17	21	Footpath	0 1 22
5A	Pahalagamahenyaya (chena reservation)	131 0 39	22	Bund reservation and cart track	1 1 6
6	Footpath	1 1 9	23	Tisbamba	2 3 15
7	Road reservation to cemetery	0 0 9	25	Maragahawatta	0 1 2
8	Cemetery	0 2 1	27	Horow-ela (stream)	0 0 6
9	Palu tank bund	0 1 37	28	Tisbamba	0 1 39
10	Stream	0 1 22	30	Pahalagamahena	14 1 20
11	Orugalmukalana	126 2 17	32	Footpath	0 0 20
12	Stream	0 1 19	34	Channel (stream)	0 0 15
13	Palu tank bund	0 3 17	35	Kudagamawewa (tank)	6 0 14
14	Pinpara (Gansabhawa road)	1 2 25	36	Stream	0 0 26
15	Palukola-ela (stream)	0 1 39	37	Cart track	0 0 9
16	Palu tank bund	0 1 9	38	Kohombavembuwa (palu tank bund)	0 2 26
			39	Stream	0 0 29



Surveyor-General's Office,
Colombo, May 19, 1916.

Scale of 4 Chains to an Inch.

A. H. G. DAWSON,
for Surveyor-General.

November 2, 1916.

J. M. DAVIES,
Special Officer.

Lot.	Name of Land.	Extent, A. R. P.	Lot.	Name of Land.	Extent, A. R. P.
41	Stream	0 0 8	64	Pahalagamahena ..	27 2 6
42	Aluthgamawewa (tank and bund)	16 3 23	64A	Chena reservation	92 3 37
43	Dangaha-ela (stream)	0 2 20	64B	Pahalagamahena ..	4 2 1
44	Footpath	0 0 5	64C	Do. ..	13 3 29
45	Bund reservation..	1 1 22	64½	Hinguruwagamawewa (palu tank and bund)	24 1 22
46	Horow-ela (stream)	0 0 30	66	Yoda-ela (stream)	0 2 4
47	Do. ..	0 0 11	67	Ihalahinguruwagama (palu tank and bund)	2 1 6
50	Accarahena ..	0 2 10	68	Hinguruwagama-ela (stream)	0 1 30
51	Stream	0 0 20	69	Pahalagamahena	6 3 27
52	Pahalagamamukalana	281 3 36	70	Yoda-ela (stream)	1 0 31
53	Stream	0 1 3	71	Pahalagamamukalana	4 0 33
54	Talawa-oya (stream)	6 0 22	73	Horow-ela (stream)	0 0 1
58	Footpath	0 0 9	74	Bund reservation..	1 1 7
59	Horow-ela (stream)	0 0 21	75	Footpath	0 0 6
60	Bund reservation..	0 3 16	76	Siyambalagaswewa (tank and bund)	18 1 21
61	Timbiriagamawewa (tank and bund)	8 3 18	77	Stream	0 2 20
62	Streams	0 2 30			
63	Ihala Timbiriagama (palu tank bund)	0 3 38			1,576 1 39

and bounded as follows : on the north by the village limit of Meegahawewa ; on the east by the village limit of Halmilla-kulama ; on the south by the village limit of Ulukkalama, the village limit of Mahabulankulama, the village limit of Mahabulankulama (part of Talawa-oya), the village limit of Mahabulankulama, the village limit of Eramuduwagama ; on the west by the boundary of Wilachehiya korale (the village limit of Adampane), the village limit of Pahalatibbotuwagama (part of Talawa-oya), the village limit of Pahalatibbotuwagama.

NOTE.—The following lots lying within the above boundaries are excluded from this order, and their aggregate acreage of 156 acres 2 roods and 28 perches is not included in the acreage of 1,576 acres 1 rood and 39 perches given above :—

Preliminary plan 660.

Lot.	Name of Land.	Extent, A. R. P.	Lot.	Name of Land.	Extent, A. R. P.
24	Gangoda	3 2 37	49	Aluthgamawela ..	0 1 27
26	Maragahawatta (T. P. 161,220)	0 3 30	56	Accarawela (T. Ps. 142,980, 204,177, &c.) ..	32 3 27
29	T. P. 286,430	0 3 15	65	T. P. 227,389	11 0 27
31	Puranawelbima ..	1 0 15	72	Puranawela	6 0 34
33	T. Ps. 87,073 and 229,377	78 2 3	55	Accarawela	0 2 11
40	T. P. 219,695	3 0 6	57	Do. ..	2 0 6
48	Aluthgamawela (T. P. 137,857)	13 2 14			
48½	Aluthgamawela ..	1 2 16			156 2 28

[For Diagram see page 1551.]

Anuradhapura S. O. No. 834.

Order under Section 2 of "The Waste Lands Ordinances of 1897, 1899, 1900, and 1903," declaring Lands to be Crown Property.

In the matter of the lands commonly called or known as Sippewamukalana, Sippewalanda, &c., situate in the village of Sippewa, in the Kandu tulana of the Kadawat korale, in the Nuwaragam palata, in the North-Central Province, and of "The Waste Lands Ordinances of 1897, 1899, 1900, and 1903."

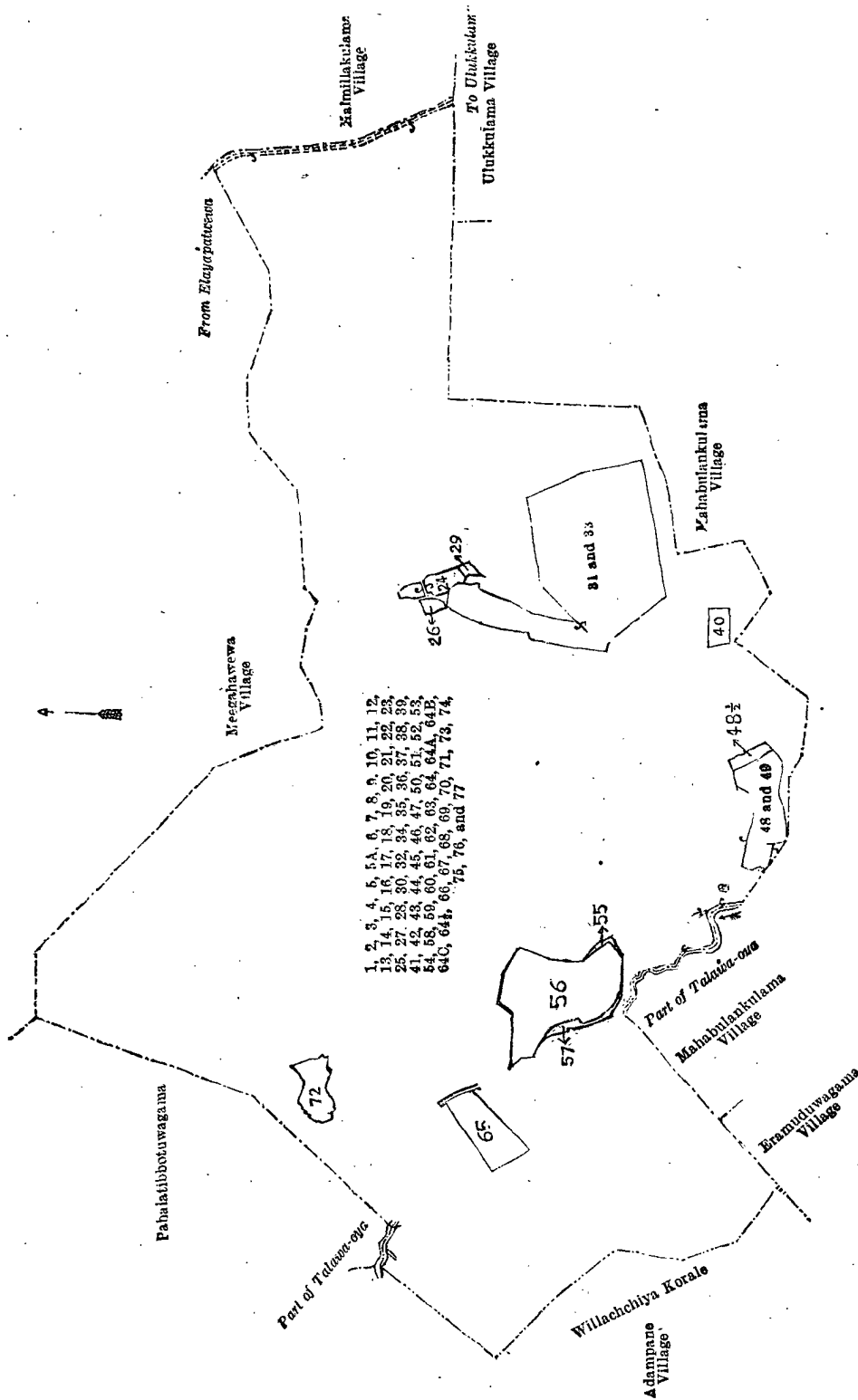
THE notice required by section 1 of "The Waste Lands Ordinances of 1897, 1899, 1900, and 1903," having been duly published in manner prescribed by that section in respect of the above-named lands (*vide* Notice No. 5,844), and no claim having been made to the said lands or to any interest therein within the period of three months from the date specified in the said notice, I, Thomas Graham Willett, Special Officer appointed under section 28 of the said Ordinances, under and by virtue of the powers vested in me in that behalf by section 2 of the said Ordinances, do hereby on this 14th day of November, 1916, order and declare that the said lands, as more fully described herein below, situate in the village of Sippewa, in the Kandu tulana of the Kadawat korale of the Nuwaragam palata, in the North-Central Province, and shown as lots 1, 2, 2A, 2B, 2C, 2I, 2N, 2Q, 2R, 2S, 2U, 3, 4, 5, 6, 6A, 12, 13, 13A, 17A, 19A, 22A, 22D, 23, 24, 24A, 24C, 24D, 24E, 24F, 25, 26, 27, 28, 28A, 29, and 30 in preliminary plan 568 and in the annexed diagram, and containing in extent 857 acres 2 roods and 23 perches, are the property of the Crown.

Description of the Lands referred to.

The following lots situated in the village of Sippewa, in the Kandu tulana of the Kadawat korale of the Nuwaragam palata, in the North-Central Province, as described in the annexed diagram :—

Preliminary plan 568.

Lot.	Name of Land.	Extent, A. R. P.	Lot.	Name of Land.	Extent, A. R. P.
1	Sippewamukalana	138 3 25	4	Sippewawewa (tank)	36 3 19
2	Sippewalanda	430 2 36	5	Nelugollewawewa (palu tank)	56 3 28
2A	Do. (chena reservation)	72 0 34	6	Tisbamba	2 2 7
2B	Do. (bund reservation)	1 1 11	6A	Bund reservation ..	0 2 11
2C	Do. (do.)	1 2 10	12	Sippewahena	2 1 34
2I	Sippewalanda	1 1 21	13	Do. ..	7 2 26
2N	Do. ..	2 2 6	13A	Cemetery	0 0 38
2Q	Cemetery	0 1 0	17A	Palugahahena (bund reservation)	0 1 6
2R	Sippewalanda (path to cemetery)	0 0 3	19A	Palugamakele	1 0 20
2S	Do. (bund reservation)	1 1 25	22A	Akkarawela	0 1 12
2U	Sippewalanda	90 0 6	22D	Bund reservation ..	1 0 36
3	Do. ..	2 2 17	23	Footpath	0 0 33



Surveyor-General's Office,
Colombo, January 31, 1916.

Scale of 32 Chains to an Inch.

G. K. THORNHILL,
for Surveyor-General.

October 10, 1916.

T. W. WILLET,
Special Officer.

Lot.	Name of Land.	Extent, A. R. P.	Lot.	Name of Land.	Extent, A. R. P.
24	Wan-ela (part of stream)	0 0 24	27	Stream	0 0 28
24A	Do.	0 0 18	28	Footpath	0 3 5
24C	Do.	0 0 12	28A	Do.	0 0 3
24D	Do.	0 0 25	29	Do.	0 2 35
24E	Do.	0 0 19	30	Do.	1 1 26
24F	Do.	0 0 15			
25	Stream	0 0 27			
26	Footpath	0 1 2			
					857 2 23

and bounded as follows: on the north by the village limit of Minhettigama, the village limit of Galenbindunuwewa; on the east by the village limit of Kidagalegama; on the south by the village limit of Angunachchiya, the village limit of Lenogama; on the west by the village limit of Gurukandegama, the village limit of Mahadiwulwewa.

NOTE.—The following lots lying within the above boundaries are excluded from this order, and their aggregate acreage of 80 acres 1 rood and 3 perches is not included in the acreage of 857 acres 2 roods and 23 perches given above:—

Preliminary plan 568.

Lot.	Name of Land.	Extent, A. R. P.	Lot.	Name of Land.	Extent, A. R. P.
A 2D ..	Sippewalanda ..	0 0 23	A 20A ..	Accarawela ..	0 0 36
A 2E ..	Sippewalanda (parts of T. Ps. 229,196 and 229,197) ..	0 0 10	A 20B ..	Do. ..	0 1 23
A 2F ..	Sippewalanda ..	0 0 12	A 20½ ..	Part of T. P. 229,196 ..	4 1 15
A 2G ..	Do. ..	0 0 20	A 21 ..	Dambagahakanda T. P. 320,537 ..	3 1 33
A 2H ..	Do. (T. P. 320,537) ..	1 1 0	A 22 ..	Accarawela (parts of T. Ps. 212,851, 157,817, 245,028, 202,386) ..	19 0 33
A 2J ..	Do. ..	0 2 24	A 22B ..	Do. ..	0 1 30
A 2K ..	Do. ..	0 1 37	A 22C ..	Thambagahawanela (stream) ..	0 0 24
A 2L ..	Do. ..	4 0 18	A 24B ..	Wan-ela part (stream) (part of T. P. 245,028) ..	0 0 15
A 2M ..	Do. ..	2 0 10	B 7 ..	Sippewawatta ..	0 0 28
A 2O ..	Do. ..	0 0 33	B 8 ..	Do. ..	0 0 26
A 2P ..	Part of T. P. 157,817 ..	0 0 9	B 9 ..	Migahawata ..	0 1 8
A 2T ..	Sippewalanda ..	2 0 20	B 10 ..	Sippewawatta ..	0 2 25
A 17 ..	Palugahahena ..	1 0 6	B 11 ..	Do. ..	0 0 36
A 18 ..	Accarawela (part of T. P. 212,851) ..	2 0 4	C 14 ..	Puranawela ..	15 1 29
A 18A ..	Do. (part of T. P. 229,197) ..	0 1 37	C 15 ..	Sippewawela ..	0 0 16
A 18B ..	Do. (part of T. P. 157,817) ..	0 0 8	C 16 ..	Do. ..	0 3 6
A 18C ..	Accarawela ..	0 0 17	19B ..	Palugamakele ..	1 2 27
A 18D ..	Do. ..	1 1 20			
A 18E ..	Accarawela (part of T. P. 212,851) ..	0 0 18			
A 19 ..	Palugamawatta ..	0 3 2			
A 20 ..	Accarawela (T. P. 231,571 and parts of T. Ps. 229,197, 157,817, 229,196) ..	15 0 25			80 1 3

[For Diagram see page 1553.]

Anuradhapura S. O. No. 835.

Order under Section 2 of "The Waste Lands Ordinances of 1897, 1899, 1900, and 1903,"
declaring Lands to be Crown Property.

In the matter of the lands commonly called or known as Diganwalamukalana, Boradamanagahalanda, &c., situate in the village of Pahamunegama, in the Ihala Kelegam tulana of the Wilachchiya korale of the Nuwaragam palata, in the North-Central Province, and of "The Waste Lands Ordinances of 1897, 1899, 1900, and 1903."

THE notice required by section 1 of "The Waste Lands Ordinances of 1897, 1899, 1900, and 1903," having been duly published in manner prescribed by that section in respect of the above-named lands (*vide* Notice No. 5,932), and no claim having been made to the said lands or to any interest therein within the period of three months from the date specified in the said notice, I, Thomas Graham Willett, Special Officer appointed under section 28 of the said Ordinances, and under and by virtue of the powers vested in me in that behalf by section 2 of the said Ordinances, do hereby on this 14th day of November, 1916, order and declare that the said lands, as more fully described herein below, situate in the village of Pahamunegama, in the Ihala Kelegam tulana of the Wilachchiya korale of the Nuwaragam palata, in the North-Central Province, and shown as lots 1, 2, 2A, 2B, 2D, 3, 4, 5, 6, 7, 8, 9, 10, 11, 15, 16, 17, 18, 21, 24, 28, 29, 36, 37, 39, 41, 43, 44, 45, and 46, in preliminary plan 665 and in the annexed diagram, and containing in extent 2,025 acres, are the property of the Crown.

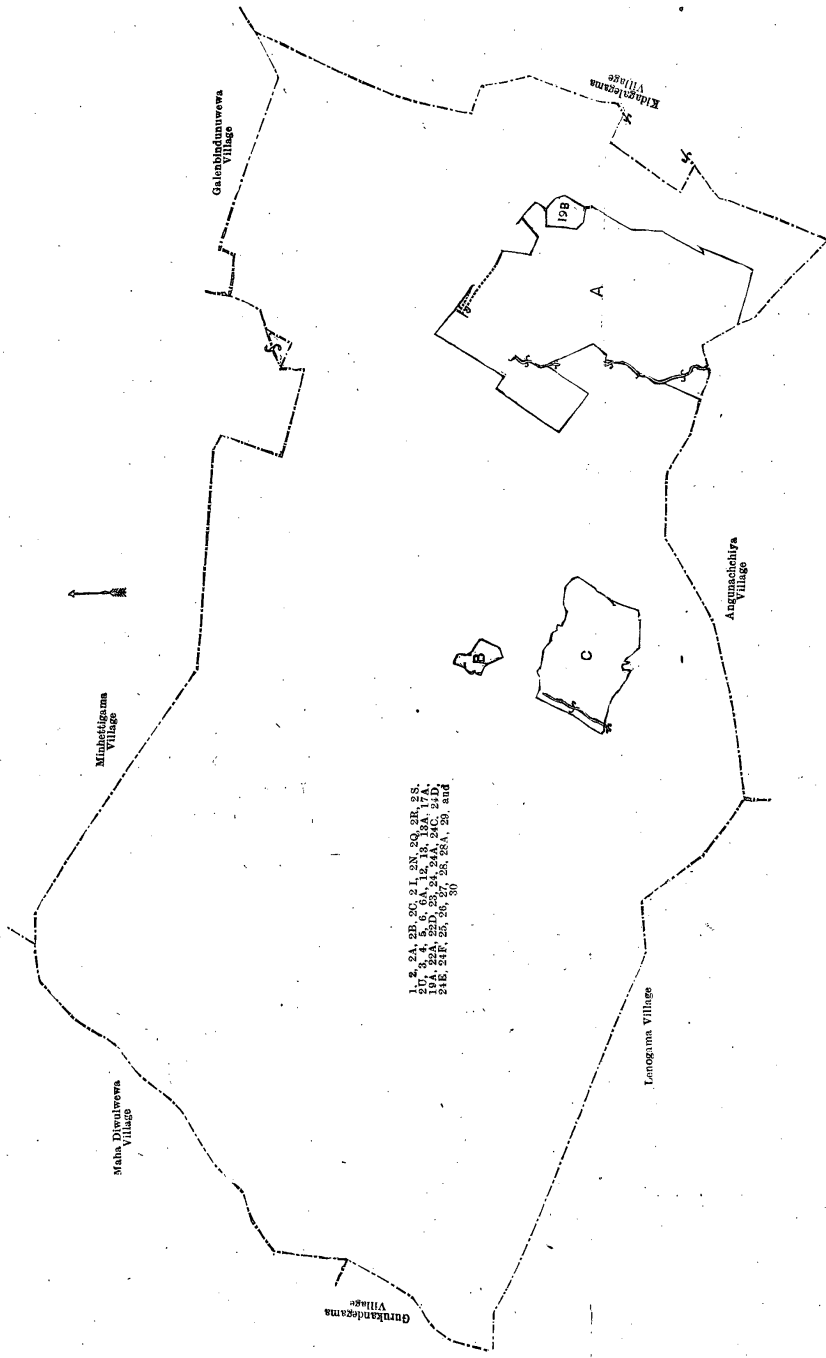
Description of the Lands referred to.

The following lots situated in the village of Pahamunegama, in the Ihala Kelegam tulana of the Wilachchiya korale of the Nuwaragam palata, in the North-Central Province, as described in the annexed diagram:—

Preliminary plan 665.

Lot.	Name of Land.	Extent, A. R. P.	Lot.	Name of Land.	Extent, A. R. P.
1 ..	Diganwalamukalana ..	133 2 14	18 ..	Pahamunegamawekandaidama (reservation for bund) ..	2 0 3
2 ..	Boradamanagahalanda ..	1,140 0 6	21 ..	Horow-ela (stream) ..	0 0 24
2A ..	Gomagalayaya (chena reserve) ..	200 3 28	24 ..	Karathapara (cart track) ..	0 0 17
2B ..	Boradamanagahalanda (cemetery and approach road) ..	0 2 22	28 ..	Elapatwewa (tank and bund) ..	6 3 1
2D ..	Watupahala-accara (path reservation) ..	0 0 11	29 ..	Elapatwewawekandaidama (reservation for bund) ..	1 1 12
3 ..	Wiragahamukalana ..	429 1 17	36 ..	Tisbamba (open land) ..	1 1 38
4 ..	Mailagahawewa (tank and bund) ..	2 2 36	37 ..	Karathapara (cart track) ..	0 2 2
5 ..	Mudun-ela (stream) ..	0 2 14	39 ..	Adipara (footpath) ..	0 0 18
6 ..	Pinpara (cart track) ..	2 3 37	41 ..	Horow-ela (stream) ..	0 0 16
7 ..	Minipitiya (cemetery) ..	0 2 17	43 ..	Nelliagamawewa (tank and bund) ..	18 3 38
8 ..	Adipara (footpath) ..	0 1 4	44 ..	Nelliyagamawekandaidama (reservation for bund) ..	1 1 29
9 ..	Karathapara (cart track) ..	1 0 17	45 ..	Adipara (footpath) ..	0 1 18
10 ..	Wambutuwagamawewa (tank and bund) ..	9 2 35	46 ..	Sudugala-ela (stream) ..	1 0 15
11 ..	Wambutuwagamawekandaidama (reservation for bund) ..	1 1 17			
15 ..	Wambutu-ela (stream) ..	0 0 12			
16 ..	Pinpara (cart track) ..	2 0 6			
17 ..	Pahamunegamawewa (tank and bund) ..	64 1 36			2,025 0 0

and bounded as follows: on the north by the village limit of Andarawewa; on the east by the boundary of the Nuwaragam korale (the village limit of Helembewa, the village limit of Pahalawewa); on the south by the village limit of Diwulwewa, the village limit of Galewewa; on the west by the village limit of Badahelaranorewa, the village limit of Dambawalagama, the village limit of Dunupotagama.



Surveyor-General's Office,
Colombo, February 8, 1916.

Scale of 16 Chains to an Inch.

G. K. THORNHILL,
for Surveyor-General.

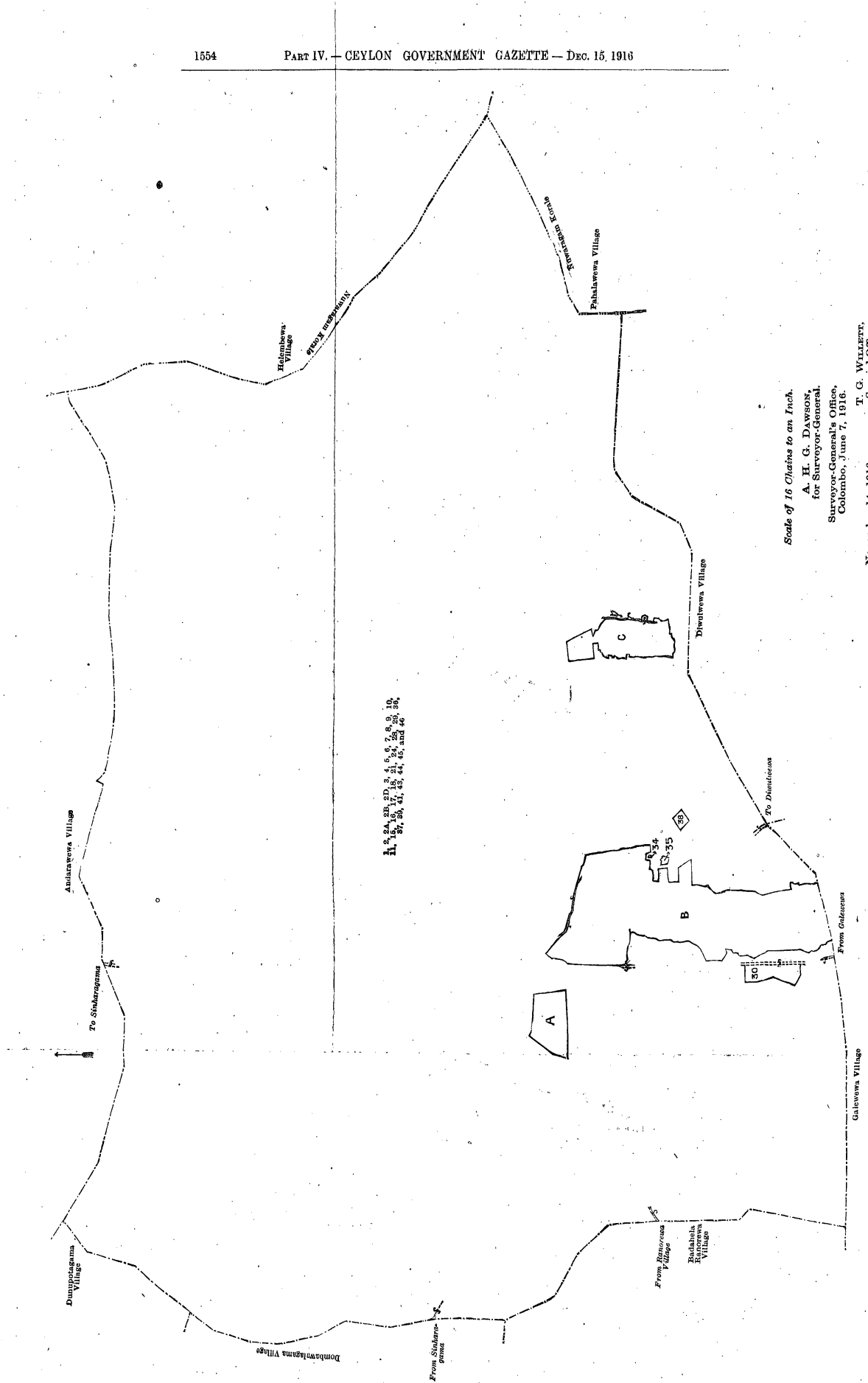
November 14, 1916.

T. G. WILLETT,
Special Officer.

NOTE.—The following lots lying within the above boundaries are excluded from this order, and their aggregate acreage of 87 acres 3 roods and 6 perches is not included in the acreage of 2,025 acres given above:—

Preliminary plan 665.					
Lot.	Name of Land.	Extent, A. R. P.	Lot.	Name of Land.	Extent, A. R. P.
A 12	T. P. 195,803	6 0 22	B 22	Gangoda	0 0 9
A 13	Diulgahaidama (T. P. 319,186)	0 1 4	B 23	Do.	0 2 2
A 14	Do. (T. P. 319,187)	0 1 16	B 2C	Watupahala-accara	0 3 36
B 19	Gangoda	1 2 15	30	T. P. 153,315	2 3 19
B 20	Kehelwatta	0 0 16	34	Viharage (temple premises)	0 0 4
B 22	Puranawela	50 1 29	35	Pansalaidama	0 1 0
B 23	Pahala-accaraidama (T. P. 143,211)	4 3 20	38	Wekanda-accara (T. P. 296,702)	0 2 24
B 25	T. P. 233,106	1 0 9	C 40	Puranawela	9 0 16
B 26	Pahala-accarawedibima (T. P. 312,981)	0 0 34	C 42	Kumbukgaha-accara (T. P. 314,337)	2 0 32
B 27	Do. (T. P. 312,975)	0 0 16			
B 31	Gangoda	6 0 3			

87 3 6
D 10



Scale of 16 Chains to an Inch.
 A. H. G. DAWSON,
 for Surveyor-General,
 Surveyor-General's Office,
 Colombo, June 7, 1916.

November 14, 1916. T. G. WILBERT,
 Special Officer.

Anuradhapura S. O. No. 836.

Order under Section 2 of "The Waste Lands Ordinances of 1897, 1899, 1900, and 1903,"
declaring Lands to be Crown Property.

In the matter of the lands commonly called or known as Mudungodamukalana, Millagahawewa (tank bund), &c., situate in the village of Relapanawewa, in the Andarawewa tulana of the Wilachchiya korale of the Nuwaragam palata, in the North-Central Province, and of "The Waste Lands Ordinances of 1897, 1899, 1900, and 1903."

THE notice required by section 1 of "The Waste Lands Ordinances of 1897, 1899, 1900, and 1903," having been duly published in manner prescribed by that section in respect of the above-named lands (*vide* Notice No. 5,939), and no claim having been made to the said lands or to any interest therein within the period of three months from the date specified in the said notice, I, Thomas Graham Willett, Special Officer appointed under section 28 of the said Ordinances, under and by virtue of the powers vested in me in that behalf by section 2 of the said Ordinances, do hereby on this 16th day of November, 1916; order and declare that the said lands, as more fully described herein below, situate in the village of Relapanawewa, in the Andarawewa tulana of the Wilachchiya korale of the Nuwaragam palata, in the North-Central Province, and shown as lots 1, 2, 3, 3A, 4, 5, 6, 7, 8, 9, 10, 11, 12, 13, 14, 16, 19, 26, 39, 40, 41, 42, 43, 44, 45, 46, 48, 49, 50, 33, 34, 36, 52, 53, 54, 55, 58, 59, 64, 65, 66, 60, 67, 15 in preliminary plan 662 and in the annexed diagrams, and containing in extent 1,940 acres 1 rood and 8 perches, are the property of the Crown.

Description of the Lands referred to.

The following lots situated in the village of Relapanawewa, in the Andarawewa tulana of the Wilachchiya korale of the Nuwaragam palata, in the North-Central Province, as described in the annexed diagrams :—

I.—Preliminary plan 662.

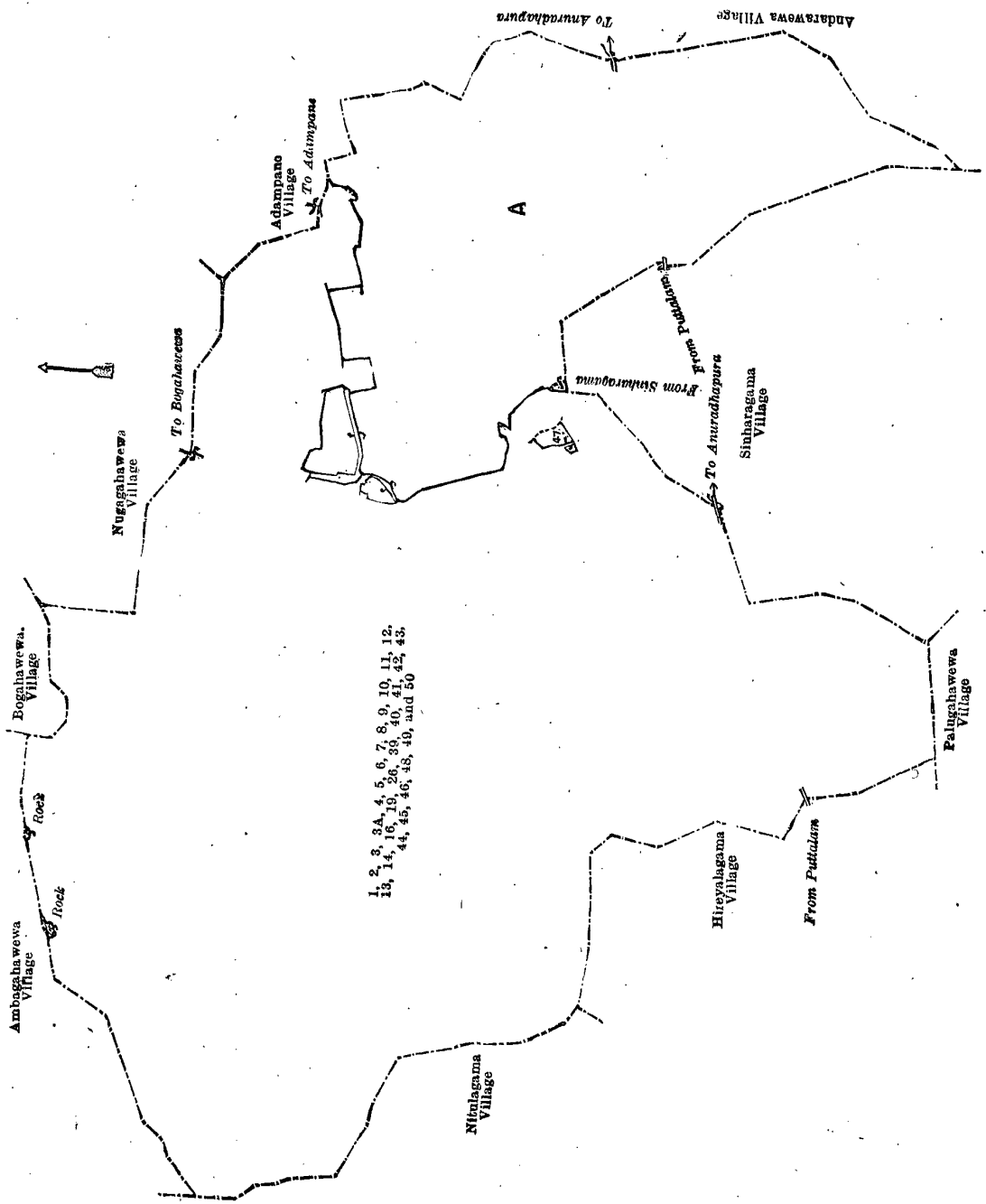
Lot.	Name of Land.	Extent, A. R. P.	Lot.	Name of Land.	Extent, A. R. P.
1	Mudungodamukalana	120 3 26	19	Wekandebima	1 1 21
2	Millagahawewa (tank bund)	1 0 16	26	Tisbamba (path reservation)	1 0 10
3	Relapanawewalanda	1,129 2 6	39	Wekandapasbamba (bund reservation)	3 3 22
3A	Sereppukattiyaya (chena reservation)	251 2 25	40	Pattahayemukalana	13 1 18
4	Karagahawewa (tank bund)	0 2 39	41	Kahambiliyawawewa (palu tank bund)	0 0 25
5	Millagahawe-ela, Dangaha-ela (streams)	1 3 4	42	Kahambiliyawa-ela (stream)	0 1 6
6	Pinpara (cart track)	6 1 26	43	Main road	2 0 20
7	Footpath	0 0 17	44	Helambawewa (tank bund)	0 1 27
8	Path reservation to cemetery	0 0 19	45	Cart track	0 0 25
9	Cemetery	0 3 37	46	Do.	0 1 9
10	Kokaidawalamukalana	87 3 29	48	Footpath	0 0 8
11	Relapanawewalanda	37 2 37	49	Do.	0 0 2
12	Footpath	0 1 12	50	Tisbamba	0 1 26
13	Bund reservation	2 2 33			
14	Relapanawewa (tank and bund)	203 0 4			1,868 3 16
16	Ambagahawatta	0 0 27			

and bounded as follows : on the north by the village limit of Ambagahawewa, the village limit of Bogahawewa, the village limit of Nugagahawewa, the village limit of Adampane ; on the east by the village limit of Adampane, the village limit of Andarawewa ; on the south by the village limit of Sinharagama, the village limit of Palugahawewa ; on the west by the village limit of Hireyalagama, the village limit of Nitulgama, the village limit of Ambagahawewa.

NOTE.—The following lots lying within the above boundaries are excluded from this part of the order, and their aggregate acreage of 593 acres 2 roods and 37 perches is not included in the acreage of 1,868 acres 3 roods and 16 perches given above :—

Preliminary plan 662.

Lot.	Name of Land.	Extent, A. R. P.	Lot.	Name of Land.	Extent, A. R. P.
A 15	Horow-ela (stream)	0 1 20	A 51B	Dambagahahena	5 0 35
A 16A	Ambagahawatta	0 0 34	A 51C	Do.	0 3 16
A 17	Ambagahawatta (T. P. 217,697)	1 2 15	A 51D	Penelagahayaya	3 0 6
A 18	Migahawatta (T. P. 316,210)	1 1 16	A 51E	Mailagahayaya	4 0 11
A 20	Wekandapaulabima	2 0 5	A 51F	Do. (reservation for bund)	0 0 3
A 21	Migahakumbura	1 0 16	A 52	Footpath	0 1 6
A 22	T. Ps. 161,146, 179,443, 179,444, 288,507, 289,590, and 289,591	6 0 14	A 53	Kadurupitiyawewa (tank and bund)	11 3 25
A 23	Dambagaha-akkarewedibima (T. P. 312,975)	0 0 24	A 54	Bund reservation	0 2 16
A 24	Akkareweledibima (T. P. 312,977)	0 0 32	A 55	Hewan-ela (stream)	0 0 7
A 25	Meegahakumbura	0 2 2	A 56	Kadurupitiyeakkarewela (T. P. 256,933)	5 0 18
A 27	Gangoda (hamlet)	8 2 35	A 57	Kadurupitiyeakkarewedibima	1 0 23
A 28	Puranawela	108 0 4	A 58	Elapatwewamukalana	30 1 22
A 29	Dambagaha-akkara (T. P. 154,475)	3 3 27	A 59	Elapatwewa (abandoned tank bund)	0 3 38
A 30	Dambagaha-akkarewedibima (T. P. 312,978)	0 3 23	A 60	Hewan-ela (stream)	0 1 25
A 31	Pahala-akkare (T. P. 253,148)	9 1 10	A 61	Ikiriwewawela (T. P. 231,018)	15 1 29
A 32	Do. (T. P. 214,020)	11 1 13	A 62	Ikiriwewawela	1 1 27
A 33	Hewan-ela (stream)	0 1 21	A 63	Do.	0 3 10
A 34	Wella (stream)	0 0 37	A 64	Main road	1 1 33
A 35	Herenapotapahalawela	6 1 12	A 65	Bund reservation	0 2 25
A 36	Wella (stream)	0 0 33	A 66	Ikiriwewa (tank and bund)	23 0 15
A 37	Ihalawatteakkare (T. P. 169,201)	2 0 21	A 67	Ihalaikiriwewa (tank bund)	0 1 29
A 38	Ihalagangodawatta (hamlet)	3 0 25	A 68	Ikiriwewawela	0 2 14
A 51	Elapatwewalanda	314 0 5	47	Bulugahalanda (T. P. 205,534)	2 2 0
A 51A	Palugahahena	1 0 0			
					593 2 37



Surveyor-General's Office,
Colombo, June 7, 1916.

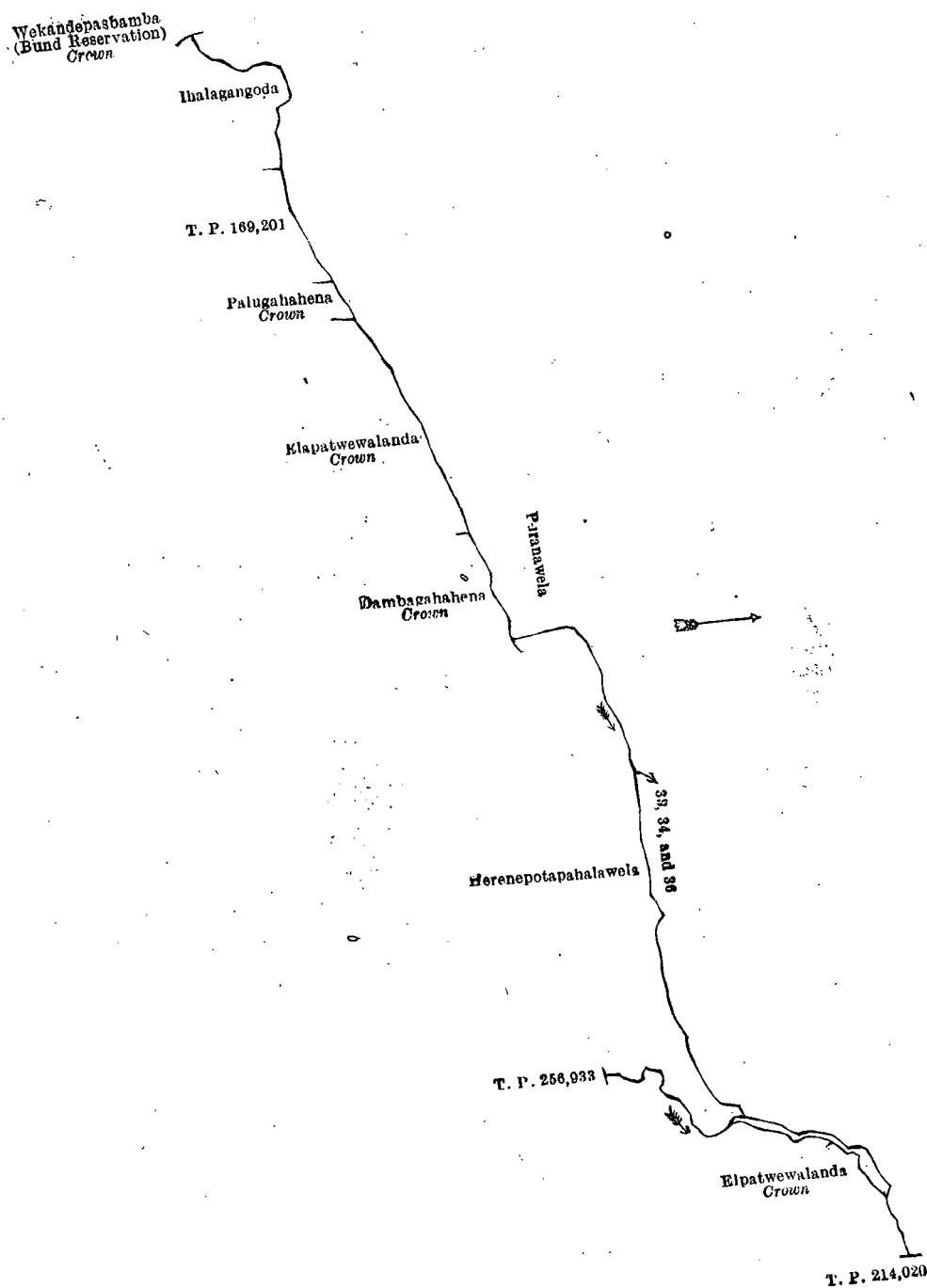
Scale of 32 Chains to an Inch.

A. H. G. DAWSON,
for Surveyor-General.

II.—Preliminary plan 662.

Lot.	Name of Land.	Extent, A. R. P.
33	Hewan-ela (stream)	0 1 21
34	Wella (do.)	0 0 37
36	Do. (do.)	0 0 33
		0 3 11

and bounded as follows : on the north by Puranawela claimed by Thehamy, Vel-Vidane, and others ; on the east by T. P. 214,020 ; on the south by Elapatwewalanda belonging to the Crown, T. P. 256,933, Herenapotapahalawela claimed by Thehamy, Vel-Vidane, and others, Dambagahahena belonging to the Crown, Elapatwewalanda belonging to the Crown, Palugahahena belonging to the Crown, T. P. 169,201, Ihalagangoda claimed by Manikralage Banda and others ; on the west by Wekandepasbamba (bund reservation) belonging to the Crown, Puranawela claimed by Thehamy, Vel-Vidane.



Surveyor-General's Office,
Colombo, June 7, 1916.

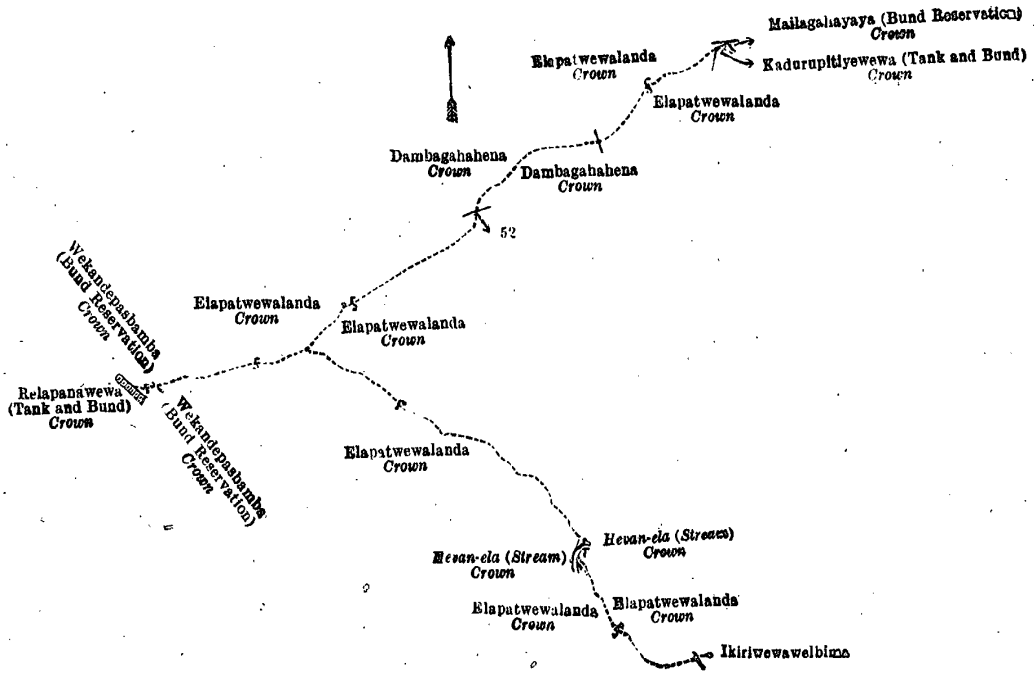
Scale of 8 Chains to an Inch.

A. H. G. DAWSON,
for Surveyor-General.

III.—Preliminary plan 662.

Lot.	Name of Land.	Extent, A. R. P.
52	Footpath	0 1 6

and bounded as follows: on the north by Wekandepasbamba (bund reservation) belonging to the Crown, Elapatwewalanda belonging to the Crown, Dambagahahena belonging to the Crown, Elapatwewalanda belonging to the Crown; on the east by Mailagahayaya (bund reservation) belonging to the Crown; on the south by Kadurupitiyewewa (tank and bund) belonging to the Crown, Elapatwewalanda belonging to the Crown, Dambagahahena belonging to the Crown, Elapatwewalanda belonging to the Crown, Hewan-ela (stream) belonging to the Crown, Elapatwewalanda belonging to the Crown, Ikirowewawelbima (private), Elapatwewalanda belonging to the Crown, Hewan-ela (stream) belonging to the Crown, Elapatwewalanda belonging to the Crown, Wekandepasbamba (bund reservation) belonging to the Crown; on the west by Relapanawewa (tank and bund) belonging to the Crown.



Surveyor-General's Office,
Colombo, June 7, 1916.

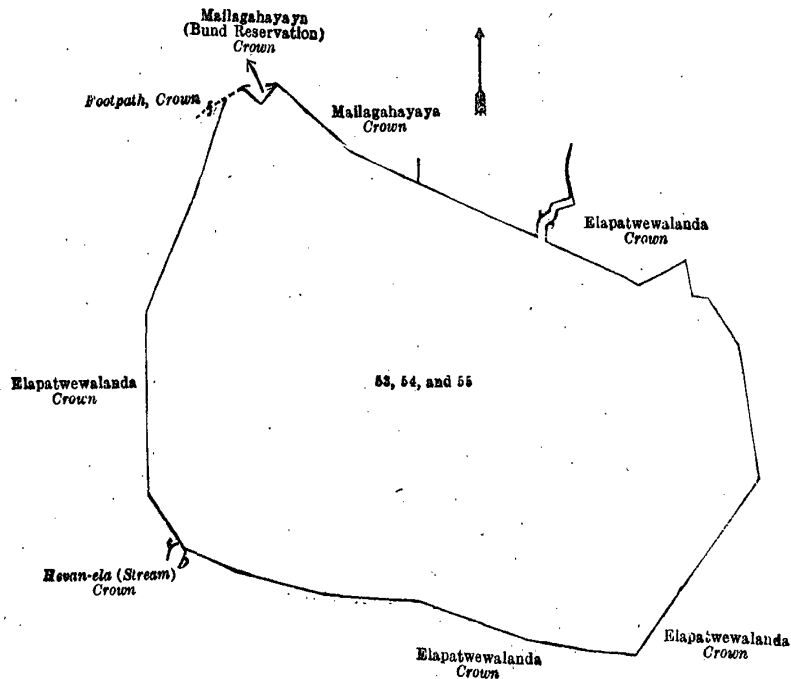
Scale of 8 Chains to an Inch.

A. H. G. DAWSON,
for Surveyor-General.

IV.—Preliminary plan 662.

Lot.	Name of Land.	Extent, A. R. P.
53	Kadurupitiyewewa (tank and bund)	11 3 25
54	Bund reservation	0 2 16
55	Hewan-ela (stream)	0 0 7
		12 2 8

and bounded as follows : on the north by a footpath belonging to the Crown, Mailagahayaya (bund reservation) belonging to the Crown, Mailagahayaya belonging to the Crown, Elapatwewalanda belonging to the Crown ; on the east by Elapatwewalanda belonging to the Crown ; on the south by Elapatwewalanda belonging to the Crown, Hewan-ela (stream) belonging to the Crown ; on the west by Elapatwewalanda belonging to the Crown.



Surveyor-General's Office,
Colombo, June 7, 1916.

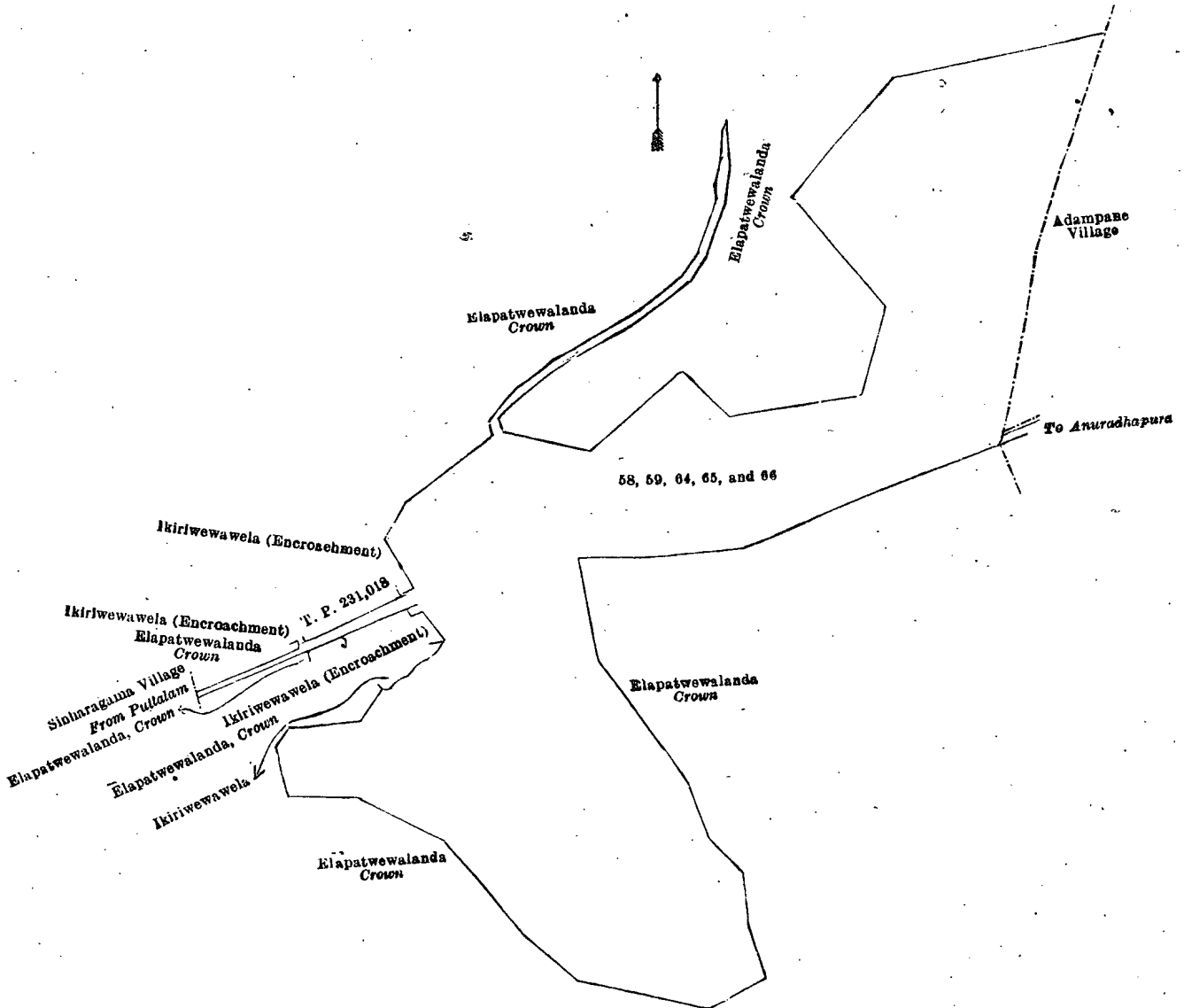
Scale of 4 Chains to an Inch.

A. H. G. DAWSON,
for Surveyor-General.

V.—Preliminary plan 662.

Lot.	Name of Land.	Extent, A.	R.	P.		
58	Elapatwewamukalana	30	1	22		
59	Elapatwewa (abandoned tank bund)	0	3	38		
64	Main road	1	1	33		
65	Bund reservation	0	2	25		
66	Ikiriwewa (tank and bund)	23	0	15		
				56	2	13

and bounded as follows : on the north by Elapatwewalanda belonging to the Crown ; on the east by the village limit of Adampane, Elapatwewalanda belonging to the Crown ; on the south by Elapatwewalanda belonging to the Crown ; on the west by Elapatwewalanda belonging to the Crown, Ikiriwewawela (private), Elapatwewalanda belonging to the Crown, Ikiriwewawela encroachment by Menikrala, Pansala Vidane, and others, Elapatwewalanda belonging to the Crown, the village limit of Sinharagama, Elapatwewalanda belonging to the Crown, Ikiriwewawela encroachment by Menikrala Pansala Vidane, and others, T. P. 231,018, Ikiriwewawela encroachment by Menikrala, Pansala Vidane. and others, Elapatwewalanda belonging to the Crown.



Surveyor-General's Office,
Colombo, June 7, 1916.

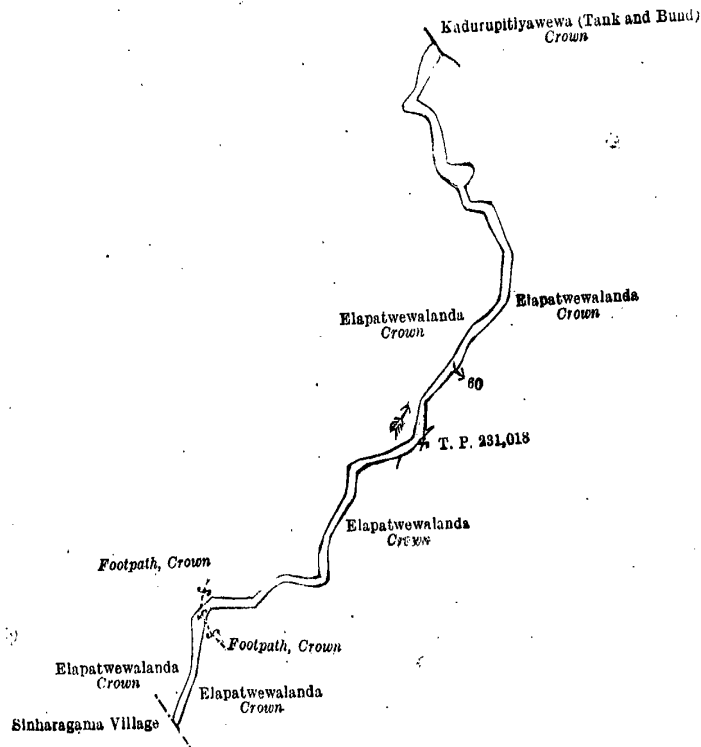
Scale of 8 Chains to an Inch.

A. H. G. DAWSON,
for Surveyor-General.

VI.—Preliminary plan 662.

Lot.	Name of Land.	Extent, A.	R.	P.
60	Hewan-ela (stream)	0	1	25

and bounded as follows : on the north by Kadurupitiyawewa (tank and bund) belonging to the Crown ; on the east by Elapatwewalanda belonging to the Crown, T. P. 231,018 ; on the south by T. P. 231,018, Elapatwewalanda belonging to the Crown, a footpath belonging to the Crown, Elapatwewalanda belonging to the Crown, the village limit of Sinharagama ; on the west by Elapatwewalanda belonging to the Crown, a footpath belonging to the Crown, Elapatwewalanda belonging to the Crown.



Surveyor-General's Office,
Colombo, June 7, 1916.

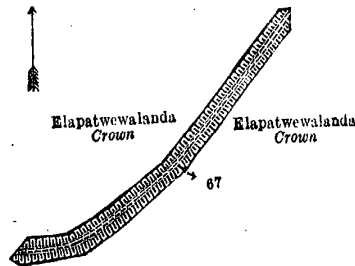
Scale of 4 Chains to an Inch.

A. H. G. DAWSON,
for Surveyor-General

VII.—Preliminary plan 662.

Lot.	Name of Land.	Extent, A. R. P.
67	Ihalaikiriwewa (abandoned tank bund)	0 1 29

and bounded as follows : on the north, east, south, and west by Elapatwewalanda belonging to the Crown.



Surveyor-General's Office
Colombo, June 7, 1916.

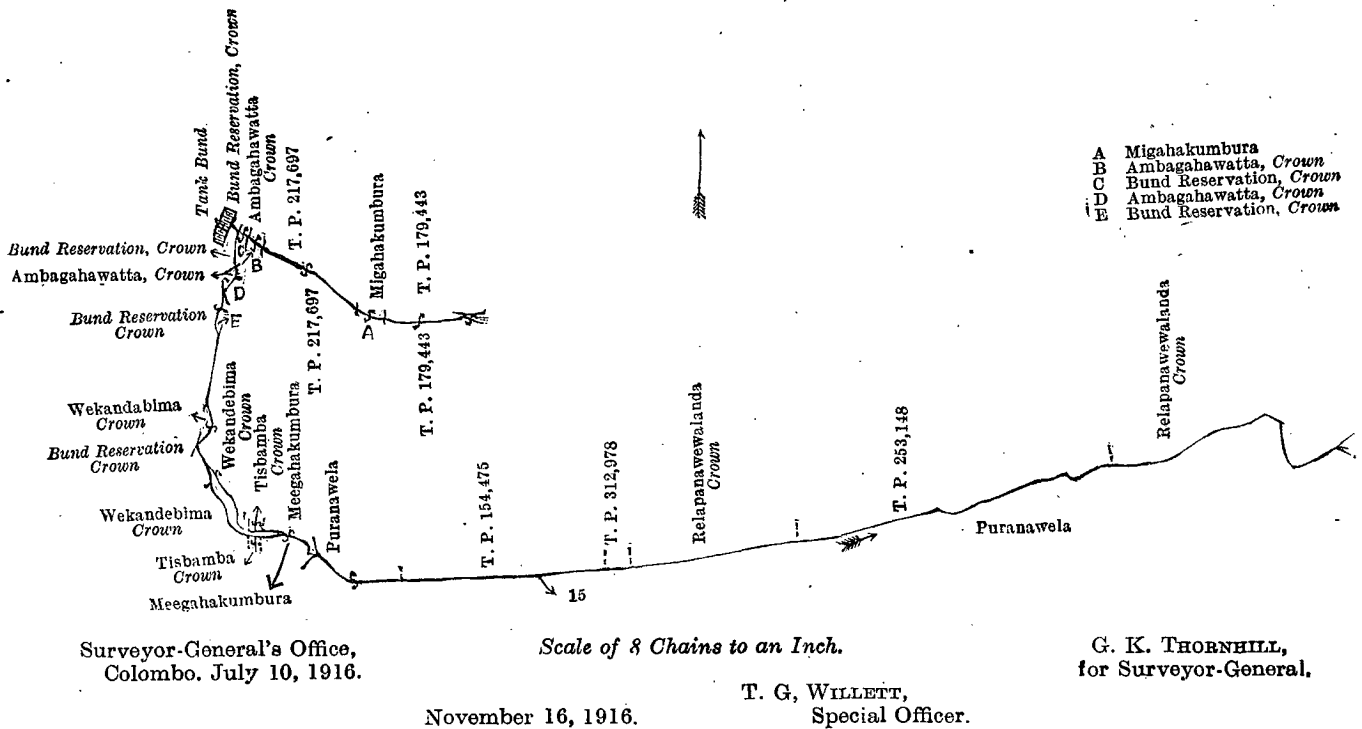
Scale of 4 Chains to an Inch.

A. H. G. DAWSON,
for Surveyor-General.

VIII.—Preliminary plan 662.

Lot.	Name of Land.	Extent, A. R. P.
15	Horow-ela (stream)	0 1 20

and bounded as follows : on the north by the bund reservation belonging to the Crown, Ambagahawatta claimed by the Crown, T. P. 217,697, Migahakumbura granted at half-improved value, T. P. 179,443, Migahakumbura granted at half-improved value, T. P. 217,697, Ambagahawatta claimed by the Crown, bund reservation belonging to the Crown, Ambagahawatta belonging to the Crown, bund reservation belonging to the Crown, Wekandebima belonging to the Crown, Tisbamba belonging to the Crown, Meegahakumbura (private), Puranawela claimed by Thehamy, Vel-Vidane, and others, T. P. 154,475, T. P. 312,978, Relapanawewalanda belonging to the Crown, T. P. 253,148, Relapanawewalanda belonging to the Crown ; on the east by Relapanawewalanda belonging to the Crown ; on the south by Puranawela claimed by Thehamy, Vel-Vidane, and others, Meegahakumbura (private), Tisbamba belonging to the Crown ; on the west by Wekandebima belonging to the Crown, bund reservation belonging to the Crown, Wekandebima belonging to the Crown, bund reservation belonging to the Crown, Ambagahawatta belonging to the Crown, bund reservation belonging to the Crown, a tank bund.



Uva S. O. No. 2,144.

Order under Section 4, Sub-section (1), of "The Waste Lands Ordinances of 1897, 1899, 1900, and 1903," declaring Lands to be Crown Property.

In the matter of the lands commonly called or known as Bubulehenawatta, Ratuheraligahawatta, &c., situate in the village of Kinnarabowa, in the Medagampattu korale of the Wellassa division, in the Province of Uva, and of "The Waste Lands Ordinances of 1897, 1899, 1900, and 1903."

WHEREAS in pursuance of section 1 of the said Ordinances it was duly notified on the 20th day of December, 1907, that if no claim to the lands commonly called or known as Bubulehenawatta, Ratuheraligahawatta, &c., situate in the village of Kinnarabowa, in the Medagampattu korale of the Wellassa division, in the Province of Uva, containing in extent 234 acres 3 roods and 10 perches, and shown as lots 4L, 4O, 4X, 30, 31A, 4Y, 4AB, 4AK, 4AG, 4AI, 4BE, 4AV, 16, 43, 31B, 39, 56, and 57 in preliminary plan 165 and in the annexed diagrams, was made to John George Fraser, Special Officer appointed under section 28 of the said Ordinances, within the period of three months from the date specified in such notice, such lands would be declared the property of the Crown, and dealt with on account of the Crown (*vide* Notice No. 2,916):

And whereas (1) Moderawanegedera Banda made claim to the said lot 4O, (2) Bokulkumbure Pallewattegedera Ganeti Wedarala, (3) Bukulkumbure Pallewattegedera Appuhamy made claim to the said lots 4AI, 4AK, (4) Tisawalangu Herat Mudiyansele Ahangamarala, (5) Udugangedara Silananda Unnanse, (6) Akadagedara Ratnayaka Mudiyansele Hinappu made claim to the said lot 4BE, (7) Anawalangu Mudiyansele Delisina made claim to the said lot 4AI, (8) Buddha Rakkita Unnanse, on behalf of the Kinnarabowa Pansala, made claim to the said lots 4BE and 4BI, (9) Kehelwattegedera Antana Mudiyansele Tissahamy made claim to the said lot 4AG, (10) Henakolawatte Banda, (11) ditto Siyatu, (12) Henakolawattegedera Tisahamy made claim to the said lots 4AG, 4BE, and 4AI, (13) Udagedarawatta Tisahamy made claim to the said lots 4X, 4Y, and 4BE, (14) Kinnarabowe Rajakaruna Anawalangu Mudiyansele Jayawardana Sudu Bandar, Registrar, made claim to the said lots 4X, 4Y, 4AG, 4AB, 4BE, 4AI, (15) Etpattiye Panadena Mudiyansele Ukku Banda, (16) ditto Heen Banda made claim to the said lot 4Y, (17) Tisawalangu Mudiyansele Heen Banda made claim to the said lots 4Y, 4AB, 4AC, and 4BE, (18) Kinnarabowe Rajakaruna Anawalangu Mudiyansele Sudu Banda, *ex-Korala*, made claim to the said lots 4Y, 4AB, 4AC, and 4BE, (19) Panikkawatte Helagedara Tisahamy made claim to the said lots 4L; and whereas the said 1st claimant by an agreement dated the 9th day of September, 1908, whereby in consideration of his son, Modarawanegedera Siyatu, being declared the purchaser of 1 acre more or less of lot 4 of block survey preliminary plan 165, now shown as lot 4BB on the same block survey preliminary plan, for a sum of Rupees Ten only, withdrew his claim to the above-mentioned lot 4O of this order; and whereas the said 2nd and 3rd claimants by two agreements dated the 9th day of September, 1908, whereby in consideration of their being declared the purchasers of 3 acres more or less and 1 acre more or less, respectively, of lot 4 of block survey preliminary plan 165, upon payment on or before the 9th day of December, 1908, Rs. 30 and Rs. 10, respectively, withdrew their claims to the said lots 4AI and 4AK; and whereas the said 4th claimant by an agreement dated the 1st day of September, 1909, whereby in consideration of being declared the owner of lot 4B and 4C of block survey preliminary plan 165 and 14 acres 1 rood and 12 perches more or less of lot 4 of the same block survey preliminary plan, now shown as lot 4Q on the same block survey preliminary plan, the said 5th claimant by an agreement dated the 9th day of September, 1908, whereby in consideration of the trustee of the Kinnarabowa Pansala being declared the purchaser of 4 acres more or less of lot 4 of block survey preliminary plan 165, upon payment on or before the 9th day of December, 1908, of a sum of Rs. 30, the said 6th claimant by an agreement dated the 9th day of September, 1908, whereby in consideration of being declared the purchaser of 3 acres more or less of lot 4 of block survey preliminary plan 165 upon payment of a sum of Rs. 30 on or before the 9th day of December, 1908, withdrew their claims to the above-mentioned lot 4BE; and whereas the said 7th claimant by an agreement dated the 9th day of September, 1908, whereby in consideration of being declared the purchaser of 1 acre more or less of lot 4 of block survey preliminary plan 165, upon payment of a sum of Rs. 10 on or before the 9th day of December, 1908, withdrew his claim to the said lot 4AI; and whereas the said 8th claimant having died during the pendency of the inquiry, Tisawalangu Mudiyansele Heen Appu, Arachchi, the trustee of the Kinnarabowa Pansala, on behalf by which the claim of the said 8th claimant was made, by an agreement dated the 3rd day of September, 1909, whereby in consideration of being declared, as trustee and on behalf of the said pansala, the purchaser of 6 acres more or less, consisting of lot 17A and part of lot 4 of the block survey

preliminary plan 165, now shown as lots 17A, 4AH, and 4AH $\frac{1}{2}$ on the same block survey preliminary plan, for a sum of Rs. 30, withdrew his claim to the said lots 4BE and 4AI; and whereas the said 9th claimant by an agreement dated the 9th day of September, 1908, whereby in consideration of being declared the purchaser of 5 acres more or less of lot 4 and $\frac{1}{2}$ acre more or less of lot 23 of block survey preliminary plan 165, now shown as lots 4AE, 4AE $\frac{1}{2}$, and 23A on the same block survey preliminary plan, for a sum of Rs. 51.57, withdrew his claim to the said lot 4AG; and whereas the said 13th claimant by an agreement dated the 9th day of September, 1908, whereby in consideration of being declared the purchaser of 1 $\frac{1}{2}$ acres more or less of lot 4 of block survey preliminary plan 165, now shown as lot 4AC on the same block survey preliminary plan, for a sum of Rs. 15, withdrew his claim to the said lots 4X, 4Y, 4BE; and whereas the said 14th claimant by an agreement dated the 9th day of September, 1908, whereby in consideration of being declared the owner of 97 acres and 29 perches more or less of lots 4 and 52, 2 acres more or less of lot 4, and 3 roods and 13 perches more or less of lot 23 of block survey preliminary plan 165, now shown as lots 4W, 4W $\frac{1}{2}$, 4W $\frac{1}{4}$, 4W $\frac{1}{8}$, 4AF, 4AX, 23, and 52 on the same block survey preliminary plan, withdrew his claim to the above-mentioned lots 4X, 4Y, 4AG, 4AV, 4BE, 4AI; and whereas the said 15th and 16th claimants by two agreements dated the 9th day of September, 1908, whereby in consideration of each being declared the purchaser of $\frac{1}{2}$ acre more or less of lot 4 of block survey preliminary plan 165, upon payment on or before the 9th day of December, 1908, of a sum of Rs. 5 each, withdrew their claims to the said lot 4Y; and whereas the said 17th claimant by an agreement dated the 9th day of September, 1908, whereby in consideration of being declared the purchaser of 2 acres more or less and $\frac{1}{2}$ acre more or less of lot 4 of block survey preliminary plan 165, now shown as lots 4V and 4R on the same block survey preliminary plan, withdrew his claim to the said lot 4Y and 4BE; and whereas the said 18th claimant by an agreement dated the 9th day of September, 1908, whereby in consideration of being declared the owner of 25 acres more or less of lot 4 of the block survey preliminary plan 165, now shown as lot 4AW on the same block survey preliminary plan, withdrew his claim to the said lots 4Y, 4AB, 4AV, and 4BE; and the said 19th claimant by an agreement dated the 9th day of September, 1908, whereby in consideration of being declared the purchaser of 3 acres more or less of lot 4 of block survey preliminary plan 165, now shown as lots 4J, 4K, and 4AI on the same block survey preliminary plan, for a sum of Rs. 30, withdrew his claim to the said lot 4L; and whereas the said 10th, 11th, and 12th claimants have also withdrawn their claims to the said lots 4AG, 4BE, and 4AI, I, John Murray Davies, Special Officer appointed under section 28 of the said Ordinances, under and by virtue of the powers vested in me in that behalf by section 4 of the said Ordinances, do hereby on this 29th day of August, 1916, order and declare, under section 4, sub-section (1), of the said Ordinances, that the said lands, as more fully described herein below, are the property of the Crown.

Description of the Lands referred to.

The following lots situated in the village of Kinnarabowa, in the Medagampattu korale of the Wellassa division in the Province of Uva, as described in the annexed diagrams:—

I.—Preliminary plan 165.

Lot.	Name of Land.	Extent, A. R. P.
4L	Bubulehenewatta	0 1 37

and bounded as follows: on the north and east by Kudumirisketiye-yaya declared the property of the Crown under the Waste Lands Ordinances; on the south by Kudumirisketiye-yaya declared the property of the Crown under the Waste Lands Ordinances, Bellang-oya; on the west by Bellang-oya, Kudumirisketiye-yaya declared the property of the Crown under the Waste Lands Ordinances.



Surveyor-General's Office,
Colombo, July 24, 1916.


Scale of 8 Chains to an Inch.

G. K. THORNHILL,
for Surveyor-General.

II.—Preliminary plan 165.

Lot.	Name of Land.	Extent, A. R. P.
4O	Ratuheraligahawatta	0 1 22

and bounded as follows: on the north by footpath; on the east and south by Badullagolle-oya; on the west by Illukkumburemulata claimed by Kehelwattedegera Babanayaka, Ratuheraligahawatta sold by the Crown (T. P. 276,119).



Surveyor-General's Office,
Colombo, July 24, 1916.

Scale of 8 Chains to an Inch.

G. K. THORNHILL,
for Surveyor-General.

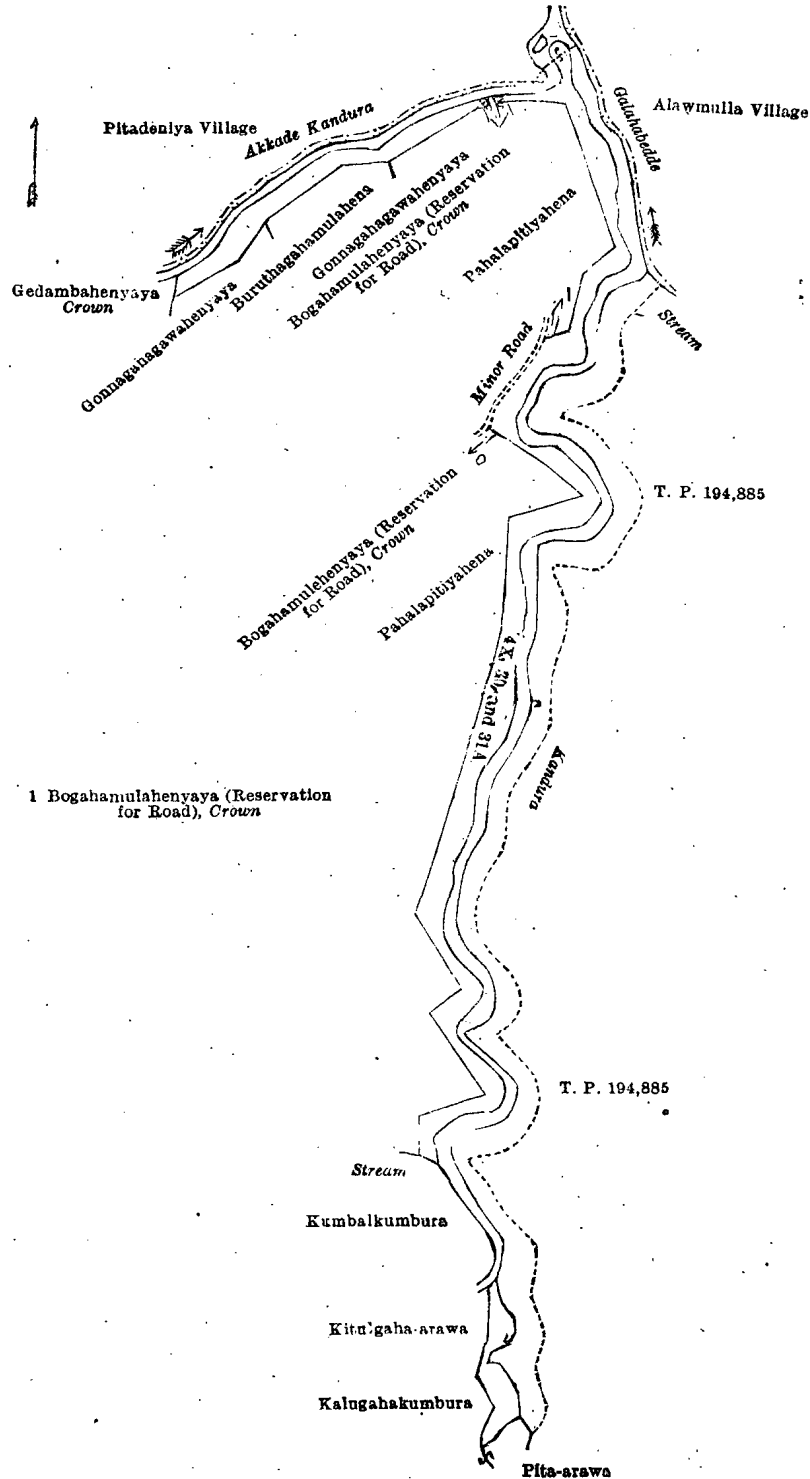
III.—Preliminary plan 165.

Lot.	Name of Land.	Extent, A. R. P.
4X	Pahalapitiyahena, Buruthagodahenyaya, Ellalandehena (reservation for stream)	7 0 28
30	Kitulgaha-arawewewawetiya	0 2 17
31A	Gahalabeddehenyaya (reservation for stream)	6 1 16

14 0 21

and bounded as follows: on the north by the Akkadekandura (the village limit of Pitadeniya); on the east by the Galabeddekumbura (the village limit of Alawmulla), T. P. 194,885; on the south by Pita-arawa claimed by K. J. S. Bandar, Registrar, on the west by Kalugahakumbura claimed by K. R. A. M. Sudu Banda, &c., Kitulgaha-arawa claimed by Panadure Mudiyansele Ukku Banda, Kumbalkumbura claimed by Ratnayaka Adikariya Mudiyansele Mutu Banda, Arachchi stream, Pahalapitiyahena to be declared the property of Kinnarabowe Rajakaruna Anawalangu Mudiyansele Jayawardena Sudu Bandar, Registrar, under the Waste Lands Ordinances, Bogahamulehenyaya (reservation for road) to be declared the property of the Crown under the Waste Lands Ordinances, minor road, Pahalapitiyahena to be declared the property

of Kinarabowe Rajakaruna Anawalangu Mudiyansele Jayawardena Sudu Bandar, Registrar, under the Waste Lands Ordinances, Bogahamulahenyaya (reservation for road) to be declared the property of the Crown under the Waste Lands Ordinances, Gonnagahagawahenyaya to be declared the property of Kinarabowe Rajakaruna Anawalangu Mudiyansele Jayawardena Sudu Bandar, Registrar, under the Waste Lands Ordinances, Buruthagahamulahena sold to Tisawalangu Mudiyansele Heen Banda under the Waste Lands Ordinances, Gonnagahagawahenyaya to be declared the property of Kinarabowe Rajakaruna Anawalangu Mudiyansele Jayawardena Sudu Bandar, Registrar, under the Waste Lands Ordinances; Gedambahenyaya to be declared the property of the Crown under the Waste Lands Ordinances, Akkadekandura, village limit of Pitadeniya.



Surveyor-General's Office,
Colombo, July 24, 1916.

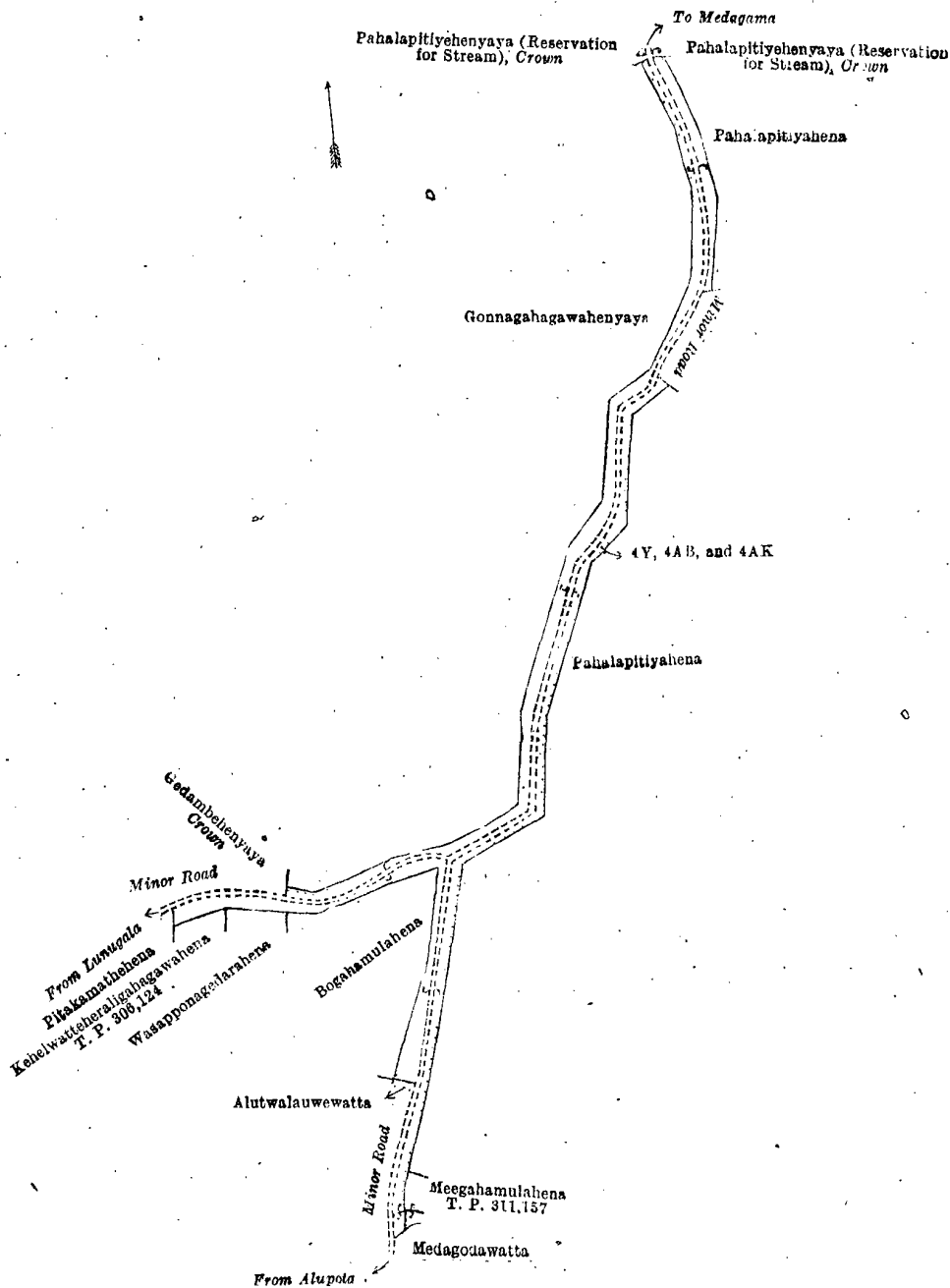
Scale of 8 Chains to an Inch.

G. K. THORNHILL,
for Surveyor-General.

IV.—Preliminary plan 165.

Lot.	Name of Land.	Extent, A. R. P.
4Y ..	Bogahamulahenyaya, Gonnagahagawahena, Pahalapitiyahenyaya, Buruthagadahenyaya (reservation for road)	5 0 16
4AB ..	Kehelwattetheraligahagawahena, Wasiponagederawattihena (reservation for road)	0 1 6
4AK ..	Meegahamulahena (reservation for road)	0 0 18
		5 2 0

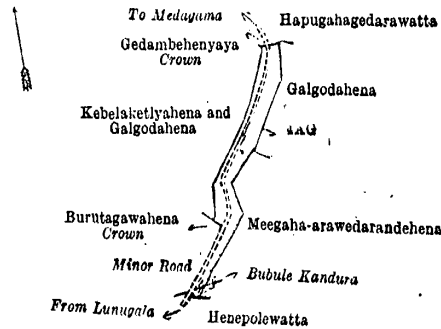
and bounded as follows: on the north by Pahalapitiyehenyaya (reservation for stream) to be declared the property of the Crown under the Waste Lands Ordinances, Pahalapitiyehenyaya (reservation for stream) to be declared the property of the Crown under the Waste Lands Ordinances; on the east by Pahalapitiyahena to be declared the property of Kinarabowe Rajakaruna Anawalangu Mudiyansele Jayawardena Sudu Bandar, Registrar, under the Waste Lands Ordinances, minor road, Pahalapitiyahena to be declared the property of Kinarabowe Rajakaruna Anawalangu Mudiyansele Jayawardena Sudu Bandar, Registrar, under the Waste Lands Ordinances, Meegahamulahena sold by the Crown (T. P. 311,157); on the south by Medagodawatta claimed by K. J. S. Banda, Registrar; on the west by a minor road, Alutwalawwewatta claimed by K. R. A. M Sudu Banda, Bogahamulahena to be declared the property of Kinarabowe Rajakaruna Anawalangu Mudiyansele Jayawardena Sudu Bandar, Registrar, under the Waste Lands Ordinances, Wasapponagedarahena sold by the Crown, Kehelwattederaligahagawahena sold by the Crown (T. P. 306,124), Pitakamathehena sold to Udagedarawatte Tissahamy under the Waste Lands Ordinances, minor road, Gedambeheneyaya to be declared the property of the Crown under the Waste Lands Ordinances, Gonnagahagawahenyaya to be declared the property of Kinarabowe Rajakaruna Anawalangu Mudiyansele Jayawardena Sudu Bandar, Registrar, under the Waste Lands Ordinances.



V.—Preliminary plan 165.

Lot.	Name of Land.	Extent, A. R. P.
4AG	Kebelaketiyahena, Galgodahena, Meegaha-arawedarandehena (reservation for road)	0 3 36

and bounded as follows: on the north by Gedambehenyaya to be declared the property of the Crown under the Waste Lands Ordinances, Hapugahagederawatta claimed by T. M. Ratnayaka, &c.; on the east by Galgodahena sold to Kehelwattedgera Hatana Mudiyansele Tissahamy, late Ela-Vidane, under the Waste Lands Ordinances, Weegaha-arawedarandehena to be declared the property of Kinarabowe Rajakaruna Anawalangu Mudiyansele Jayawardena Sudu Bandar, Registrar, under the Waste Lands Ordinances; on the south by Henepolewatta claimed by Henepolegedera Appuhamy, &c.; on the west by Burutagawahena to be declared the property of the Crown under the Waste Lands Ordinances, Kebelaketiyahena and Galgodahena sold to Kehelwattedgera Hatana Mudiyansele Tissahamy, late Ela-Vidane, under the Waste Lands Ordinances.



Surveyor-General's Office,
Colombo, July 24, 1916.

Scale of 8 Chains to an Inch.

G. K. THORNHILL,
for Surveyor-General.

VI.—Preliminary plan 165.

Lot.	Name of Land.	Extent, A. R. P.
4AI	Kongahamulahena, Ambagahamulahena (reservation for road)	1 0 36
4BE	Gedambahena, Dambagahagawahena, Millehena, Ellalandehenyaya, Buruthagahamullehena, Ambagahamullehena	155 0 9
		156 1 5

and bounded as follows: on the north by Talapathgahalandelawa declared the property of the Crown under the Waste Lands Ordinances, Tanaheneroda declared the property of the Crown under the Waste Lands Ordinances, Akkadekandura, village limit of Pitadeniya, Helagederawatta claimed by Helagedara Heen Appu, Pahalagederawatta claimed by Pahalagedera Tisahamy, Piyawinnekanadura, Akkadakandura, village limit of Pitadeniya; on the east by Pahalapitiyehenyaya (reservation for stream) to be declared the property of the Crown under the Waste Lands Ordinances, Gonnagahagawahenyaya to be declared the property of Kinarabowe Rajakaruna Anawalangu Mudiyansele Jayawardena Sudu Bandar, Registrar, under the Waste Lands Ordinances, Bogahamulehenyaya (reservation for road) to be declared the property of the Crown under the Waste Lands Ordinances, minor road, Bogahawattehena and Talagahamulawattehena sold by the Crown (T. P. 318,760), Hapugahagederawatta claimed by T. M. Ratnayaka, &c., Akadekumbura claimed by Pahalawattedgera Ahangamarata, Pinnaketiyehena sold to Tisawalangu Mudiyansele Heen Banda under the Waste Lands Ordinances, Galgodehenyaya to be declared the property of Tisawalangu Herat Mudiyansele Ahangamarala under the Waste Lands Ordinances, Udagangodagederawatta claimed by Seelananda Unnanse, Galgodehenyaya to be declared the property of Tisawalangu Herat Mudiyansele Ahangamarala under the Waste Lands Ordinances, Wagederawatta claimed by U. Tissahamy, &c., Horanahara belonging to Crown, minor road, Kebelaketiyehenyaya (reservation for road) to be declared the property of the Crown under the Waste Lands Ordinances, Kebelaketiyahena and Galgodahena sold to Kehelwattedgera Hatana Mudiyansele Tissahamy, late Ela-Vidane under the Waste Lands Ordinances, Kolongahamulatalawa declared the property of the Crown under the Waste Lands Ordinances, stream, Kebelaketiyahena and Galgodahena sold to Kehelwattedgera Hatana, Mudiyansele Tissahamy, late Ela-Vidane under the Waste Lands Ordinances, Kebelaketiyehenyaya (reservation for road) to be declared the property of the Crown under the Waste Lands Ordinances, minor road, Henepolewatta claimed by Henepolegedera Appuhamy, &c., Ambagahamulahena and Babulehena sold to Tisawalangu Mudiyansele Heen Appu, Arachehi of Pitadeniya, under the Waste Lands Ordinances, Babulebeddemukalana to be declared the property of the Crown under the Waste Lands Ordinances; on the south by Alampoteroda to be declared the property of the Crown under the Waste Lands Ordinances, minor road, Nahanduhinnapatana declared the property of the Crown under the Waste Lands Ordinances, Bubulekandura, minor road, Nahanduhinnapatana declared the property of the Crown under the Waste Lands Ordinances, Nahanduhinnaroda declared the property of the Crown under the Waste Lands Ordinances, Nahanduhinnapatana declared the property of the Crown under the Waste Lands Ordinances, Hinguremukalana declared the property of the Crown under the Waste Lands Ordinances, Kudagaletalawa declared the property of the Crown under the Waste Lands Ordinances, Dambagahamulahanekandura, Bakini-gaslangaroda declared the property of the Crown under the Waste Lands Ordinances, Kudagaletalawa declared the property of the Crown under the Waste Lands Ordinances.

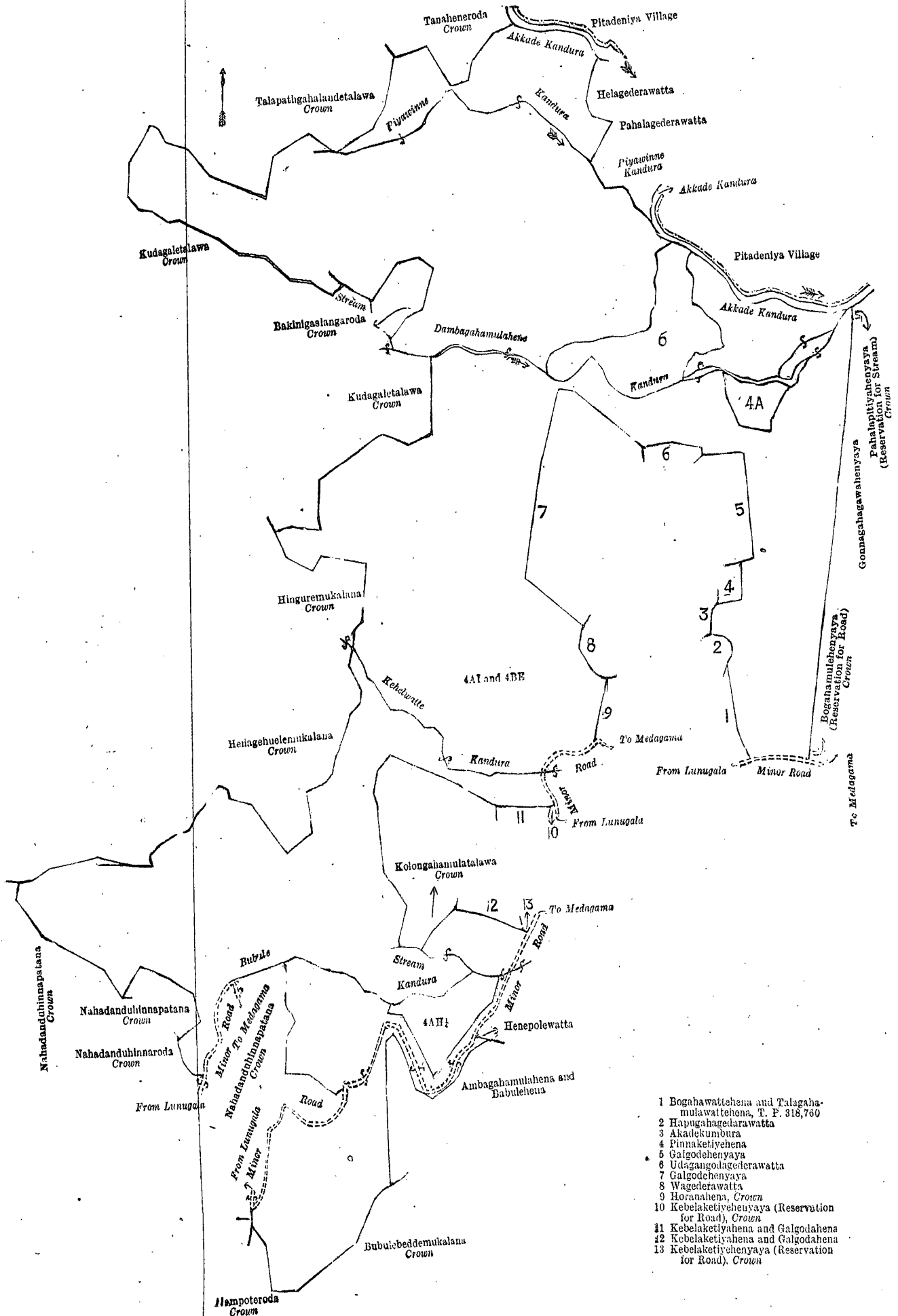
NOTE.—The following lots lying within the above-mentioned boundaries are excluded from this part of the order, and their aggregate acreage of 8 acres 1 rood and 11 perches is not included in the acreage of 156 acres 1 rood and 5 perches given above:—

Preliminary plan 165.

Lot.	Name of Land.	Extent, A. R. P.
4A	Bubularawa	1 0 6
4AH $\frac{1}{2}$	Kongahamulahena	2 1 1
6	Beddearawa, Hela-arawa, Hela-arawesawedduma	5 0 4

8 1 11

D 13



- 1 Bogawattehena and Talagahamulawattehena, T. P. 318,760
- 2 Hapugahagederawatta
- 3 Akadekumbura
- 4 Pinnaketiyehehena
- 5 Galgodehenyaya
- 6 Udagangodagerawatta
- 7 Galgodehenyaya
- 8 Wagederawatta
- 9 Horanahena, Crown
- 10 Kebelaketiyehehena (Reservation for Road), Crown
- 11 Kebelaketiyehehena and Galgodahehena
- 12 Kebelaketiyehehena and Galgodahehena
- 13 Kebelaketiyehehena (Reservation for Road), Crown

Surveyor-General's Office,
Colombo, July 24, 1916.

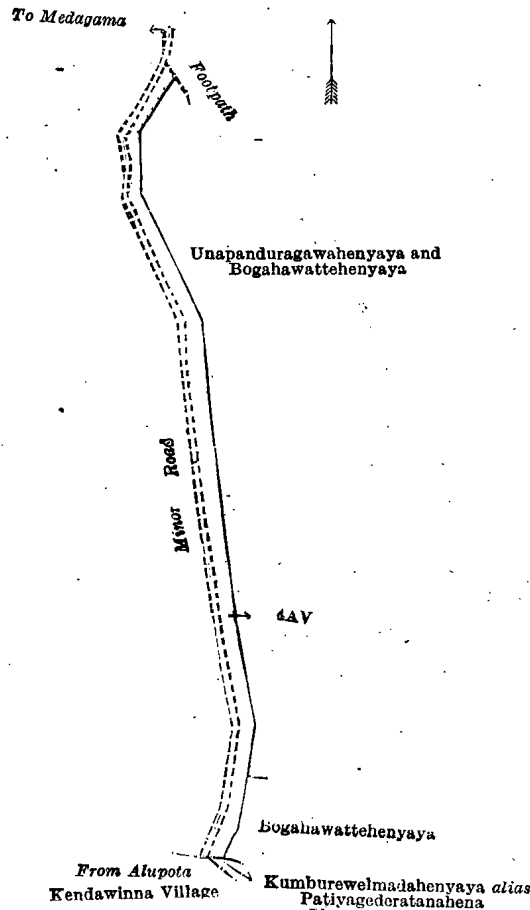
Scale of 8 Chains to an Inch.

G. K. THORNHILL,
for Surveyor-General

VII.—Preliminary plan 165.

Lot.	Name of Land.	Extent, A. R. P.
4AV	Unapanduragawahenyaya, Bogahawattehenyaya (reservation for road)	1 2 13

and bounded as follows: on the north by footpath; on the east by Unapanduragawahenyaya and Bogahawattehenyaya to be declared the property of Kinnarabowe Rajakaruna Anawalangu Mudiyansele Sudu Banda, *ex-Korala*, under the Waste Lands Ordinances, Bogahawattehenyaya to be declared the property of Kinnarabowe Rajakaruna Anawalangu Mudiyansele Jayawardena Sudu Bandar, Registrar, under the Waste Lands Ordinances; on the south by Kumburewelmadahenyaya *alias* Patiyagederatanahena to be declared the property of Kinnarabowe Rajakaruna Anawalangu Mudiyansele Jayawardena Sudu Bandar, Registrar, under the Waste Lands Ordinances; on the west by minor road.



Surveyor-General's Office,
Colombo, July 24, 1916.

Scale of 8 Chains to an Inch.

G. K. THORNHILL,
for Surveyor-General.

VIII.—Preliminary plan 165.

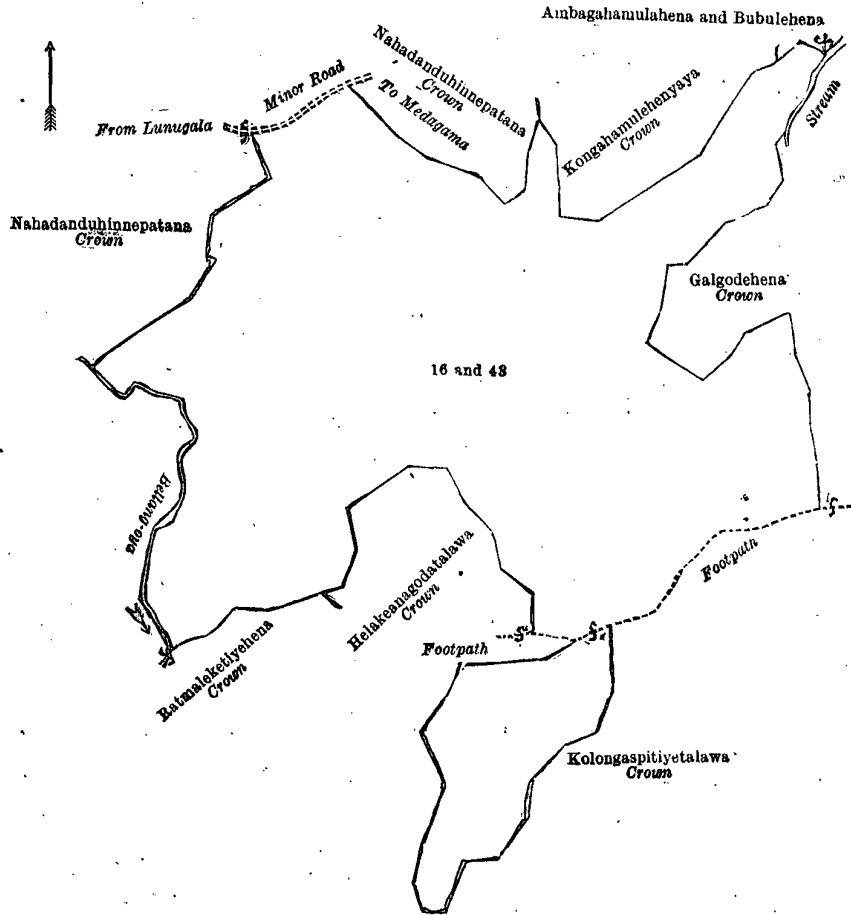
Lot.	Name of Land.	Extent, A. R. P.
16	Keenagodaroda, Bubulebeddemukalana, Etakehala-arawahenyaya, Alaupotaroda, Kudumirehena	32 1 8
43	Gurugalmadiyahena, Waralehena	21 0 26
		53 1 34

and bounded as follows: on the north by minor road, Nahadanduhinnepatana declared the property of the Crown under the Waste Lands Ordinances, Kongahamulahenyaya to be declared the property of the Crown under the Waste Lands Ordinances, Ambagahamulahena and Bubulehena sold to Tissawalangu Mudiyansele Heen Appu, Arachchi of Pitadeniya, under the Waste Lands Ordinances; on the east by stream, Galgodehena declared the property of the Crown under the Waste Lands Ordinances, footpath, Kolongaspitiyetalawa declared the property of the Crown under the Waste Lands Ordinances; on the south by footpath, Helakeanagodatalawa declared the property of the Crown under the Waste Lands Ordinances, Ratmaleketiyehena declared the property of the Crown under the Waste Lands Ordinances; on the west by Bellang-o-ya, Nahadanduhinnepatana declared the property of the Crown under the Waste Lands Ordinances.

[For Diagram see page 1568.]

IX.—Preliminary plan 165.

Lot.	Name of Land.	Extent, A. R. P.
31B	Gahalalahbeddehenyaya	1 0 33

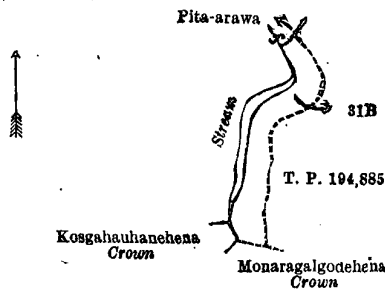


Surveyor-General's Office,
Colombo, July 24, 1916.

Scale of 8 Chains to an Inch.

G. K. THORNHILL,
for Surveyor-General.

and bounded as follows: on the north by Pita-arawa claimed by K. J. S. Bandar, Registrar; on the east by T. P. 194,885; on the south by Monaragalgodehena declared the property of the Crown under the Waste Lands Ordinances; on the west by Kosgahauhanehena declared the property of the Crown under the Waste Lands Ordinances, stream.



Surveyor-General's Office,
Colombo, July 24, 1916.

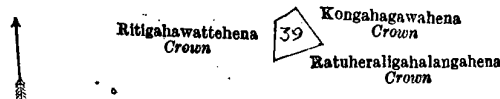
Scale of 8 Chains to an Inch.

G. K. THORNHILL,
for Surveyor-General.

X.—Preliminary plan 165.

Lot.	Name of Land.	Extent, A. R. P.
39	Ritigahawattehena	0 1 9

and bounded as follows: on the north by Ritigahawattehena declared the property of the Crown under the Waste Lands Ordinances; on the east by Kongahagawahena declared the property of the Crown under the Waste Lands Ordinances; on the south by Ratuheraligahalangahena declared the property of the Crown under the Waste Lands Ordinances; on the west by Ritigahawattehena declared the property of the Crown under the Waste Lands Ordinances.



Surveyor-General's Office,
Colombo, July 24, 1916.

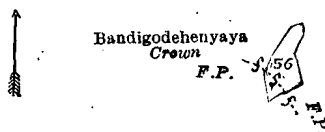
Scale of 8 Chains to an Inch.

G. K. THORNHILL,
for Surveyor-General.

XI.—Preliminary plan 165.

Lot.	Name of Land.	Extent, A. R. P.
56 ..	Kotalindepitiya ..	0 1 5

and bounded as follows: on the north, east, south, and west by Bandigodehenyaya declared the property of the Crown under the Waste Lands Ordinances.



Surveyor-General's Office,
Colombo, July 24, 1916.

Scale of 8 Chains to an Inch.

G. K. THORNHILL,
for Surveyor-General.

XII.—Preliminary plan 165.

Lot.	Name of Land.	Extent, A. R. P.
57 ..	Kotalindepitiya ..	0 0 35

and bounded as follows: on the north by footpath, Bandigodehenyaya declared the property of the Crown under the Waste Lands Ordinances; on the east, south, and west by Bandigodehenyaya declared the property of the Crown under the Waste Lands Ordinances.



Surveyor-General's Office,
Colombo, July 24, 1916.

Scale of 8 Chains to an Inch.

G. K. THORNHILL,
for Surveyor-General.

J. M. DAVIES,
Special Officer.

August 29, 1916.

Uva S. O. No. 2,145.

Order under Section 4, Sub-section (1), of "The Waste Lands Ordinances of 1897, 1899, 1900, and 1903."

In the matter of the land commonly called or known as Landegederahena, situate in the village of Talawatta, in the Kandukara korale of the Buttala division, in the Province of Uva, and of "The Waste Lands Ordinances of 1897, 1899, 1900, and 1903."

WHEREAS in pursuance of section 1 of the said Ordinances it was duly declared and notified on the 25th day of July, 1913, that if no claim to the land commonly called or known as Landegederahena, situate in the village of Talawatta, in the Kandukara korale of the Buttala division, in the Province of Uva, containing in extent 2 roods and 3 perches, and shown as lot 1AJ in preliminary plan 211 and in the annexed diagram, was made to John Murray Davies, Special Officer appointed under section 28 of the said Ordinances, within the period of three months from the date specified in the said notice, such land would be declared the property of the Crown, and dealt with on account of the Crown (*vide* Notice No. 4,952):

And whereas Gallamba Mudiyansele Appuhamy made claim thereto, and I, John Murray Davies, Special Officer appointed under section 28 of the said Ordinances, made due inquiry into such claim, and whereas the said claimant and I, with the consent of His Excellency the Governor, came to an agreement in writing dated the 17th day of December, 1913, concerning the said land, under section 4, sub-section (1), of the said Ordinances, whereby it was agreed that the said claimant should be declared the purchaser of the said land upon payment, on or before the 17th day of March, 1914, to the Government Agent at Badulla, or to the Settlement Officer, of a sum of Rupees Three and Cents Seventy-five only (Rs. 3.75), as the purchase amount of the said land, and whereas the said amount has been paid by the said claimant, he is hereby, in pursuance of the agreement aforementioned, declared to be the purchaser of the said land, as more fully described herein below.

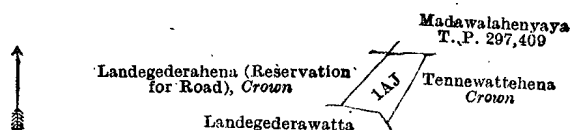
Description of the Land referred to.

The following lot situated in the village of Talawatta, in the Kandukara korale of the Buttala division, in the Province of Uva, as described in the annexed diagram:—

Preliminary plan 211.

Lot.	Name of Land.	Extent, A. R. P.
1AJ ..	Landegederahena ..	0 2 3

and bounded as follows: on the north by Madawalahenyaya sold by the Crown (T. P. 297,409); on the east by Tennewattahena to be declared the property of the Crown under the Waste Lands Ordinances; on the south by Landegederawatta claimed by Medagedera Appuhamy Gamarala; on the west by Landegederahena (reservation for road) to be declared the property of the Crown under the Waste Lands Ordinances.



Surveyor-General's Office,
Colombo, July 13, 1916.

Scale of 8 Chains to an Inch.

G. K. THORNHILL,
for Surveyor-General.

J. M. DAVIES,
Special Officer.

October 5, 1916.

Uva S. O. No. 2,146.

Order under Section 4, Sub-section (1), of "The Waste Lands Ordinances of 1897, 1899, 1900, and 1903."

In the matter of the land commonly called or known as Egodapitiyehena, situate in the village of Talawatta, in the Kandukara korale of the Buttala division, in the Province of Uva, and of "The Waste Lands Ordinances of 1897, 1899, 1900, and 1903."

WHEREAS in pursuance of section 1 of the said Ordinances it was duly declared and notified on the 25th day of July, 1913, that if no claim to the land commonly called or known as Egodapitiyehena, situate in the village of Talawatta, in the Kandukara korale of the Buttala division, in the Province of Uva, containing in extent 1 acre and 4 perches, and shown as lot 1W4 in preliminary plan 211 and in the annexed diagram, was made to John Murray Davies, Special Officer appointed under section 28 of the said Ordinances, within the period of three months from the date specified in the said notice, such land would be declared the property of the Crown, and dealt with on account of the Crown (*vide* Notice No. 4,952):

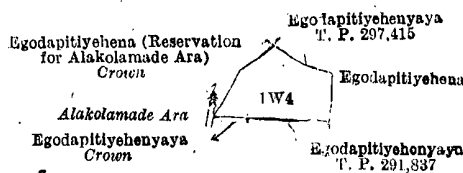
And whereas Madawalawattegedera Gan Etirala made claim thereto, and I, John Murray Davies, Special Officer appointed under section 28 of the said Ordinances, made due inquiry into such claim, and whereas the said claimant and I, with the consent of His Excellency the Governor, came to an agreement in writing dated the 17th day of December, 1913, concerning the said land, under section 4, sub-section (1), of the said Ordinances, whereby it was agreed that the said claimant should be declared the purchaser of the said land upon payment, on or before the 17th day of March, 1914, to the Government Agent at Badulla, or to the Settlement Officer, of a sum of Rupees Seven and Cents Fifty only (Rs. 7 50), as the purchase amount of the said land, and whereas the said amount has been duly paid by the said claimant, he is hereby, in pursuance of the agreement aforementioned, declared to be the purchaser of the said land, as more fully described herein below.

Description of the Land referred to.

The following lot situated in the village of Talawatta, in the Kandukara korale of the Buttala division, in the Province of Uva, as described in the annexed diagram:—

Lot.	Name of Land.	Extent, A. R. P.
1W4	Egodapitiyehena	1 0 4

and bounded as follows: on the north by Egodapitiyehena (reservation for Alakolamade-ara) to be declared the property of the Crown under the Waste Lands Ordinances, Egodapitiyehenyaya sold by Crown (T. P. 297,415), Egodapitiyehena sold to Jayasingha Mudiyansele Appuhamy under the Waste Lands Ordinances; on the east by Egodapitiyehena sold to Jayasingha Mudiyansele Appuhamy under the Waste Lands Ordinances; on the south by Egodapitiyehenyaya sold by the Crown (T. P. 291,837), Egodapitiyehenyaya to be declared the property of the Crown under the Waste Lands Ordinances; on the west by the Alakolamade-ara, Egodapitiyehena (reservation for Alakolamade-ara) to be declared the property of the Crown under the Waste Lands Ordinances.



Surveyor-General's Office,
Colombo, July 13, 1916.

Scale of 8 Chains to an Inch.

G. K. THORNHILL,
for Surveyor-General.

October 5, 1916.

J. M. DAVIES,
Special Officer.

Uva S. O. No. 2,147.

Order under Section 4, Sub-section (1), of "The Waste Lands Ordinances of 1897, 1899, 1900, and 1903."

In the matter of the land commonly called or known as Bambaragalehena, situate in the village of Talawatta, in the Kandukara korale of the Buttala division, in the Province of Uva, and of "The Waste Lands Ordinances of 1897, 1899, 1900, and 1903."

WHEREAS in pursuance of section 1 of the said Ordinances it was duly declared and notified on the 25th day of July, 1913, that if no claim to the land commonly called or known as Bambaragalehena, situate in the village of Talawatta, in the Kandukara korale of the Buttala division, in the Province of Uva, containing in extent 3 acres and 7 perches, and shown as lot 1AT in preliminary plan 211 and in the annexed diagram, was made to John Murray Davies, Special Officer appointed under section 28 of the said Ordinances, within the period of three months from the date specified in the said notice, such land would be declared the property of the Crown, and dealt with on account of the Crown (*vide* Notice No. 4,952):

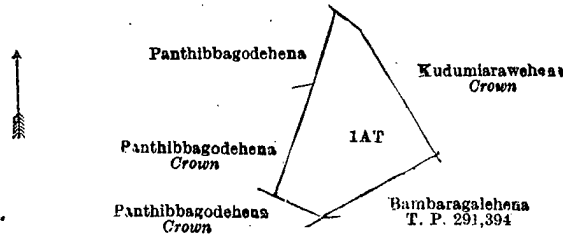
And whereas (1) Jayasingha Mudiyansele Ran Menika, (2) Medagedera Jayasingha Mudiyansele Appuhamy Gamarala, (3) Batalakotuwegedera Mutu Menika, (4) Talawatte Medagedera Jayasingha Mudiyansele Ran Menika, (5) Batalakotuwe Jayasingha Mudiyansele Ukku Banda, (6) Jayasingha Mudiyansele Heen Menika made claim thereto, and I, John Murray Davies, Special Officer appointed under section 28 of the said Ordinances, made due inquiry into such claim, and whereas the said claimants and I, with the consent of His Excellency the Governor, came to an agreement in writing dated the 17th day of December, 1913, concerning the said land, under section 4, sub-section (1), of the said Ordinances, whereby it was agreed that the said 1st claimant should be declared the purchaser of the said land upon payment, on or before the 17th day of March, 1914, to the Government Agent at Badulla, or to the Settlement Officer, of a sum of Rupees Twenty-two and Cents Fifty only (Rs. 22 50), as the purchase amount of the said land, and whereas the said amount has been duly paid, the said 1st claimant is hereby, in pursuance of the agreement aforementioned, declared to be the purchaser of the said land, as more fully described herein below.

Description of the Land referred to.

The following lot situated in the village of Talawatta, in the Kandukara korale of the Buttala division, in the Province of Uva, as described in the annexed diagram:—

Lot.	Name of Land.	Extent, A. R. P.
1AT	Bambaragalehena	3 0 7

and bounded as follows : on the north by Kudumiarawehena to be declared the property of the Crown under the Waste Lands Ordinances ; on the east by Kudumiarawehena to be declared the property of the Crown under the Waste Lands Ordinances, Bambaragalehena sold by the Crown (T. P. 291,394) ; on the south by Bambaragalehena sold by the Crown (T. P. 291,394), Panthibbagodehena to be declared the property of the Crown under the Waste Lands Ordinances ; on the west by Panthibbagodehena to be declared the property of the Crown under the Waste Lands Ordinances, Panthibbagodehena sold to Jayasingha Mudiyansele Tissahamy under the Waste Lands Ordinances.



Surveyor-General's Office,
Colombo, July 13, 1916.

Scale of 8 Chains to an Inch.

G. K. THORNHILL,
for Surveyor-General.

October 5, 1916.

J. M. DAVIES,
Special Officer.

Uva S. O. No. 2,148.

Order under Section 4, Sub-section (1), of "The Waste Lands Ordinances of 1897, 1899, 1900, and 1903," admitting Land to be Private Property.

In the matter of the land commonly called or known as Kirindiwelbeddewattehena, situate in the village of Talawatta, in the Kandukara korale of the Buttala division, in the Province of Uva, and of "The Waste Lands Ordinances of 1897, 1899, 1900, and 1903."

WHEREAS in pursuance of section 1 of the said Ordinances it was duly notified on the 25th day of July, 1913, that if no claim to the land commonly called or known as Kirindiwelbeddewattehena, situate in the village of Talawatta, in the Kandukara korale of the Buttala division, in the Province of Uva, containing in extent 4 acres and 7 perches, and shown as lot 1BA in preliminary plan 211 and in the annexed diagram, was made to John Murray Davies, Special Officer appointed under section 28 of the said Ordinances, within the period of three months from the date specified in such notice, such land would be declared property of Crown, and dealt with on account of the Crown (*vide* Notice No. 4,952) :

And whereas (1) Jayasingha Mudiyansele Ranmenika, (2) Medagedera Jayasingha Mudiyansele Appuhamy Gamarala, (3) Batala Kotuwegedera Mutu Menika, (4) Talawatte Medagedera Jayasingha Mudiyansele Ran Menika, (5) Batalakotuwe Jayasingha Mudiyansele Ukku Banda, (6) Jayasingha Mudiyansele Heen Menika made claim thereto, and I, John Murray Davies, Special Officer appointed under section 28 of the said Ordinances, made due inquiry in to such claim, I, with the consent of His Excellency the Governor, do hereby admit the claim of the said claimants along with (7) Jayasingha Mudiyansele Tissahamy and (8) Jayasingha Mudiyansele Bandara Menika to the said lands, as more fully described herein below, under section 4, sub-section (1), of the said Ordinances.

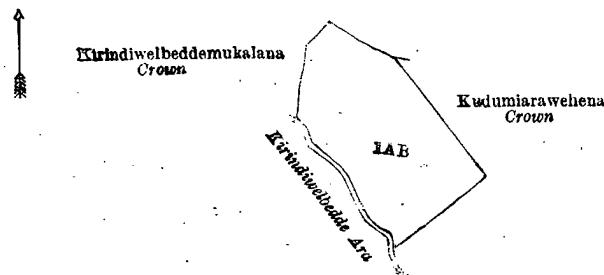
Description of the Land referred to.

The following lot situated in the village of Talawatta, in the Kandukara korale of the Buttala division, in the Province of Uva, as described in the annexed diagram :—

Preliminary plan 211.

Lot.	Name of Land.	Extent, A. R. P.
1BA	Kirindiwelbeddewattehena	4 0 7

and bounded as follows : on the north by Kiridiwelbeddemukalana to be declared the property of the Crown under the Waste Lands Ordinances, Kudumiarawehena to be declared the property of the Crown under the Waste Lands Ordinances ; on the east by Kudumiarawehena to be declared the property of the Crown under the Waste Lands Ordinances ; on the south by Kudumiarawehena to be declared the property of the Crown under the Waste Lands Ordinances, the Kirindiwelbedde-ara ; on the west by the Kirindiwelbedde-ara, Kirindiwelbeddemukalana to be declared the property of the Crown under the Waste Lands Ordinances.



Surveyor-General's Office,
Colombo, July 13, 1916.

Scale of 8 Chains to an Inch.

G. K. THORNHILL,
for Surveyor-General.

October 5, 1916.

J. M. DAVIES,
Special Officer.

Uva S. O. No. 2,149.

Order under Section 4, Sub-section (1), of "The Waste Lands Ordinances of 1897, 1899, 1900, and 1903."

In the matter of the land commonly called or known as Egodapitiyehena, situate in the village of Talawatta, in the Kandukara korale of the Buttala division, in the Province of Uva, and of "The Waste Lands Ordinances of 1897, 1899, 1900, and 1903."

WHEREAS in pursuance of section 1 of the said Ordinances it was duly declared and notified on the 25th day of July, 1913, that if no claim to the land commonly called or known as Egodapitiyehena, situate in the village of Talawatta, in the Kandukara korale of the Buttala division, in the Province of Uva, containing in extent 3 acres and 7 perches, and shown as lot 1W3 in preliminary plan 211 and in the annexed diagram, was made to John Murray Davies, Special Officer appointed under section 28 of the said Ordinances, within the period of three months from the date specified in the said notice, such land would be declared the property of the Crown, and dealt with on account of the Crown (*vide* Notice No. 4,952):

And whereas Jayasingha Mudiyansele Appuhamy made claim thereto, and I, John Murray Davies, Special Officer appointed under section 28 of the said Ordinances, made due inquiry into such claim, and whereas the said claimant and I, with the consent of His Excellency the Governor, came to an agreement in writing dated the 17th day of December, 1913, concerning the said land, under section 4, sub-section (1), of the said Ordinances, whereby it was agreed that the said claimant should be declared the purchaser of the said land upon payment on or before the 17th day of March, 1914, to the Government Agent at Badulla, or to the Settlement Officer, of a sum of Rupees Twenty-two and Cents Fifty only (Rs. 22'50), as the purchase amount of the said land, and whereas the said amount has been duly paid by the said claimant, he is hereby, in pursuance of the agreement aforementioned, declared to be the purchaser of the said land, as more fully described herein below.

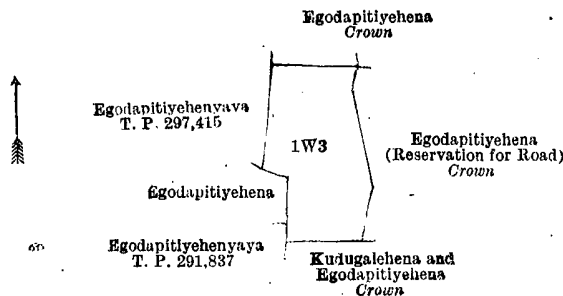
Description of the Land referred to.

The following lot situated in the village of Talawatta, in the Kandukara korale of the Buttala division, in the Province of Uva, as described in the annexed diagram:—

Preliminary plan 211.

Lot.	Name of Land.	Extent, A. R. P.
1W3	Egodapitiyehena	3 0 7

and bounded as follows: on the north by Egodapitiyehena to be declared the property of the Crown under the Waste Lands Ordinances; on the east by Egodapitiyehena (reservation for road) to be declared the property of the Crown under the Waste Lands Ordinances; on the south by Kudugalehena and Egodapitiyehena to be declared the property of the Crown under the Waste Lands Ordinances; on the west by Egodapitiyehenyaya sold by Crown (T. P. 291,837), Egodapitiyehena sold to Madawalawattegedera Ganetirala under the Waste Lands Ordinances, Egodapitiyehenyaya sold by Crown (T. P. 297,415).



Surveyor-General's Office,
Colombo, July 13, 1916.

Scale of 8 Chains to an Inch.

G. K. THORNHILL,
for Surveyor-General.

October 5, 1916.
J. M. DAVIES,
Special Officer.

Uva S. O. No. 2,150.

Order under Section 4, Sub-section (1), of "The Waste Lands Ordinances of 1897, 1899, 1900, and 1903."

In the matter of the land commonly called or known as Pathangilandehehena, situate in the village of Talawatta, in the Kandukara korale of the Buttala division, in the Province of Uva, and of "The Waste Lands Ordinances of 1897, 1899, 1900, and 1903."

WHEREAS in pursuance of section 1 of the said Ordinances it was duly declared and notified on the 25th day of July, 1913, that if no claim to the land commonly called or known as Pathangilandehehena, situate in the village of Talawatta, in the Kandukara korale of the Buttala division, in the Province of Uva, containing in extent 6 acres and 29 perches, and shown as lot 1AA in preliminary plan 211 and in the annexed diagram, was made to John Murray Davies, Special Officer appointed under section 28 of the said Ordinances, within the period of three months from the date specified in the said notice, such land would be declared the property of the Crown, and dealt with on account of the Crown (*vide* Notice No. 4,952):

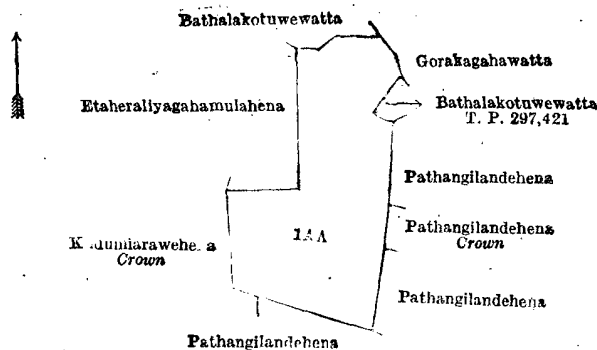
And whereas (1) Medagedera Jayasingha Mudiyansele Appuhamy Gamarala, (2) Jayasingha Mudiyansele Ranmenika, (3) Batalakotuwegedera Mutu Menika, (4) Talawattemedagedera Jayasingha Mudiyansele Ranmenika, (5) Batalakotuwe Jayasingha Mudiyansele Ukku Banda, (6) Jayasingha Mudiyansele Heen Menika made claim thereto, and I, John Murray Davies, Special Officer appointed under section 28 of the said Ordinances, made due inquiry into such claim, and whereas the said claimants and I, with the consent of His Excellency the Governor, came to an agreement in writing dated the 17th day of December, 1913, concerning the said land, under section 4, sub-section (1), of the said Ordinances, whereby it was agreed that the said 1st claimant should be declared the purchaser of the said land upon payment, on or before the 17th day of March, 1914, to the Government Agent at Badulla, or to the Settlement Officer, of a sum of Rupees Forty-five only (Rs. 45), as the purchase amount of the said land, and whereas the said amount has been duly paid, the said 1st claimant is hereby, in pursuance of the agreement aforementioned, declared to be the purchaser of the said land, as more fully described herein below.

Description of the Land referred to.

The following lot situated in the village of Talawatta, in the Kandukara korale of the Buttala division, in the Province of Uva, as described in the annexed diagram :—

Lot.	Name of Land.	Preliminary plan 211.	Extent, A. R. P.
1AA	Pathangilandeheha		6 0 29

and bounded as follows : on the north by Bathalakotuwegatta claimed by Bathalakotuwegatte Kiriwanthe ; on the east by Gorakagahawatta claimed by Gorakagahawatte Kiriwanthe, Bathalakotuwegatta sold by Crown (T. P. 297,421), Pathangilandeheha sold to Batalakotuwegedera Mutu Menika under the Waste Lands Ordinances, Pathangilandeheha to be declared the property of the Crown under the Waste Lands Ordinances, Pathangilandeheha sold to Landegederawatte Jayasingha Mudiyansele Ukku Banda under the Waste Lands Ordinances ; on the south by Pathangilandeheha sold to Jayasingha Mudiyansele Tissahamy under the Waste Lands Ordinances, Kudumiarawehena to be declared the property of the Crown under the Waste Lands Ordinances ; on the west by Kudumiarawehena to be declared the property of the Crown under the Waste Lands Ordinances, Etaherallyagahamulahena sold to Pahalagedera Tissahamy under the Waste Lands Ordinances.



Surveyor-General's Office,
Colombo, July 13, 1916.

Scale of 8 Chains to an Inch.

J. M. DAVIES,
Special Officer.

G. K. THORNHILL,
for Surveyor-General.

October 5, 1916.

Uva S. O. No. 2,151.**Order under Section 4, Sub-section (1), of "The Waste Lands Ordinances of 1897, 1899, 1900, and 1903."**

In the matter of the land commonly called or known as Thalagolleheha, situate in the village of Talawatta, in the Kandukara korale of the Buttala division, in the Province of Uva, and of "The Waste Lands Ordinances of 1897, 1899, 1900, and 1903."

WHEREAS in pursuance of section 1 of the said Ordinances it was duly declared and notified on the 25th day of July, 1913, that if no claim to the land commonly called or known as Thalagolleheha, situate in the village of Talawatta, in the Kandukara korale of the Buttala division, in the Province of Uva, containing in extent 2 acres and 10 perches, and shown as lot 1X in preliminary plan 211 and in the annexed diagram, was made to John Murray Davies, Special Officer appointed under section 28 of the said Ordinances, within the period of three months from the date specified in the said notice, such land would be declared the property of the Crown, and dealt with on account of the Crown (*vide* Notice No. 4,952) :

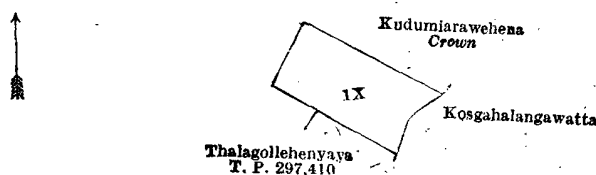
And whereas (1) Jayasinghe Mudiyansele Heen Menika, (2) ditto Ran Menika, (3) Medagedera Jayasingha Mudiyansele Appuhamy Gamarala, (4) Batalakotuwegedera Mutu Menika, (5) Talawatte Medagedera Jayasingha Mudiyansele Ranmenika, (6) Batalakotuwe Jayasingha Mudiyansele Ukku Banda made claim thereto, and I, John Murray Davies, Special Officer appointed under section 28 of the said Ordinances, made due inquiry into such claim, and whereas the said claimants and I, with the consent of His Excellency the Governor, came to an agreement in writing dated the 17th day of December, 1913, concerning the said land, under section 4, sub-section (1), of the said Ordinances, whereby it was agreed that the said 1st claimant should be declared the purchaser of the said land upon payment, on or before the 17th day of March, 1914, to the Government Agent at Badulla, or to the Settlement Officer, of a sum of Rupees Fifteen only (Rs. 15), as the purchase amount of the said land, and whereas the said amount has been duly paid, the said 1st claimant is hereby, in pursuance of the agreement aforementioned, declared to be the purchaser of the said land, as more fully described herein below.

Description of the Land referred to.

The following lot situated in the village of Talawatta, in the Kandukara korale of the Buttala division, in the Province of Uva, as described in the annexed diagram :—

Lot.	Name of Land.	Preliminary plan 211.	Extent, A. R. P.
1X	Thalagolleheha		2 0 10

and bounded as follows : on the north by Kudumiarawehena to be declared the property of the Crown under the Waste Lands Ordinances ; on the east by Kosgahalangawatta claimed by Pusgahalangededera Ganeti and others ; on the south by Thalagollehenyaya sold by the Crown (T. P. 297,410), Kudumiarawehena to be declared the property of the Crown under the Waste Lands Ordinances ; on the west by Kudumiarawehena to be declared the property of the Crown under the Waste Lands Ordinances.



Surveyor-General's Office,
Colombo, July 13, 1916.

Scale of 8 Chains to an Inch.

J. M. DAVIES,
Special Officer.

G. K. THORNHILL,
for Surveyor-General.

October 5, 1916.

Uva S. O. No. 2,152.

Order under Section 4, Sub-section (1), of "The Waste Lands Ordinances of 1897, 1899, 1900, and 1903," admitting Lands to be Private Property.

In the matter of the lands commonly called or known as Dugodellehena (island in Kosgolla-oya), Attakehelahenyaya, Alutwelehenyaya, &c., situate in the village of Kosgolla, in the Kandukara korale of the Buttala division, in the Province of Uva, and of "The Waste Lands Ordinances of 1897, 1899, 1900, and 1903."

WHEREAS in pursuance of section 1 of the said Ordinances it was duly notified on the 13th day of December, 1912, that if no claim to the lands commonly called or known as Dugodellehena (island in Kosgolla-oya), Attakehelahenyaya, Alutwelehenyaya, &c., situate in the village of Kosgolla, in the Kandukara korale of the Buttala division, in the Province of Uva, containing in extent 66 acres 1 rood and 30 perches, and shown as lots 35, 18 O, 18U, and 18Z in preliminary plan 263 and in the annexed diagrams, was made to John Murray Davies, Special Officer appointed under section 28 of the said Ordinances, within the period of three months from the date specified in such notice, such lands would be declared the property of Crown, and dealt with on account of the Crown (*vide* Notice No. 4,670):

And whereas (1) Punchi Banda Ulwita, Basnayake Nilame, and (2) Seneviratna Banda Ulwita made claim thereto, and I, John Murray Davies, the said Special Officer, made due inquiry into such claim, I, with the consent of His Excellency the Governor, do hereby admit the claim of the said claimants to the said lands, as more fully described herein below, under section 4, sub-section (1), of the said Ordinances.

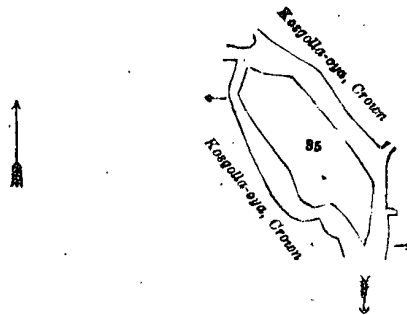
Description of the Lands referred to.

The following lots situated in the village of Kosgolla, in the Kandukara korale of the Buttala division, in the Province of Uva, as described in the annexed diagrams:—

I.—Preliminary plan 263.

Lot.	Name of Land.	Extent, A. R. P.
35	Dugodellehena (island in Kosgolla-oya)	2 0 9

and bounded as follows: on the north, east, south, and west by Kosgolla-oya declared to be the property of the Crown under the Waste Lands Ordinances.



Surveyor-General's Office,
Colombo, July 15, 1916.

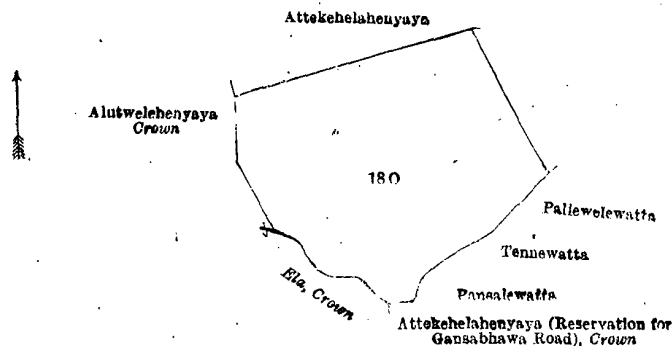
Scale of 8 Chains to an Inch.

G. K. THORNHILL,
for Surveyor-General

II.—Preliminary plan 263.

Lot.	Name of Land.	Extent, A. R. P.
18 O	Attakehelahenyaya and Alutwelehenyaya	10 2 30

and bounded as follows: on the north by Attakehelahenyaya to be declared the property of Jayasekera Mudiyansele Sudu Banda, *ex-Basnayake Nilame*, under the Waste Lands Ordinances; on the east by Attakehelahenyaya to be declared the property of Jayasekera Mudiyansele Sudu Banda, *ex-Basnayake Nilame*, under the Waste Lands Ordinances, Pallewelewatta claimed by Jayasekera Mudiyansele Muthu Banda, Tennewatta claimed by Jayasekera Mudiyansele Muthu Banda; on the south by Pansalewatta claimed by Unnanse of Uddaragannawe Vihare, Attakehelahenyaya (reservation for Gansabhawa road) to be declared the property of the Crown under the Waste Lands Ordinances, an *ela* declared to be the property of the Crown under the Waste Lands Ordinances; on the west by an *ela* declared to be the property of the Crown under the Waste Lands Ordinances, Alutwelehenyaya to be declared the property of the Crown under the Waste Lands Ordinances.



Surveyor-General's Office,
Colombo, July 15, 1916.

Scale of 8 Chains to an Inch.

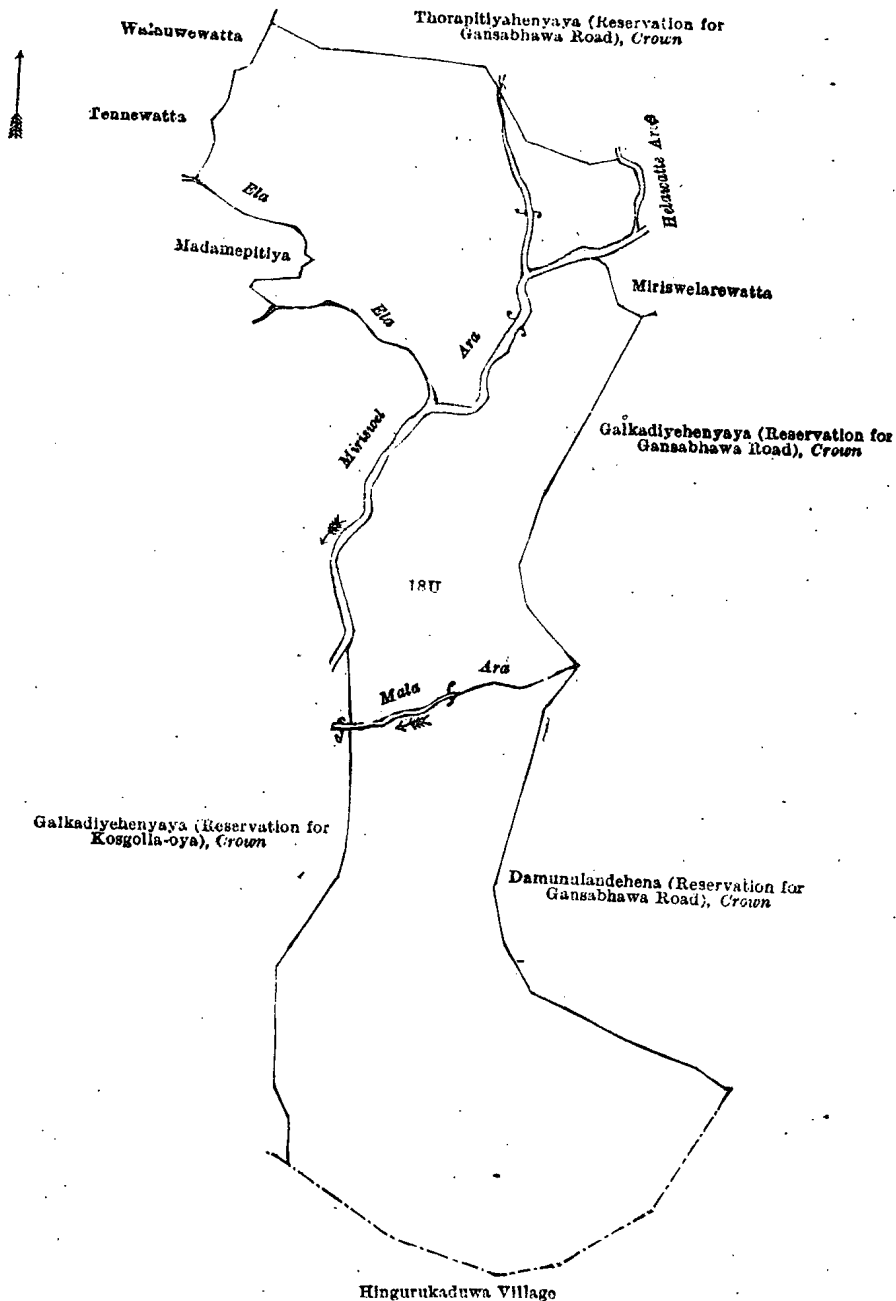
G. K. THORNHILL,
for Surveyor-General

III.—Preliminary plan 263.

Lot.	Name of Land.	Extent, A. R. P.
18U	Galkadiyehenyaya, Thorapitiyehenyaya (Exclusive of the streams passing through the land.)	53 0 0

and bounded as follows: on the north by Thorapitiyehenyaya (reservation for Gansabhawa road) to be declared the property of the Crown under the Waste Lands Ordinances, Helawatte-ara; on the east by Helawatte-ara, Miriswelarewatta claimed by Jayasekera Mudiyansele Muthu Banda, Galkadiyehenyaya (reservation for Gansabhawa road) to be declared the property of the Crown under the Waste Lands Ordinances, Damunulandehena (reservation for Gansabhawa

road) to be declared the property of the Crown under the Waste Lands Ordinances ; on the south by the village limit of Hingurukaduwa ; on the west by Galkadiyehenyaya (reservation for Kosgolla-oya) to be declared the property of the Crown under the Waste Lands Ordinances, Mala-ara, Miriswela-ara, an ela, Madamepitiya claimed by Jayasekera Mudiyanseleage Hudu Bandara, an ela, Tennenwatta claimed by Jayasekera Mudiyanseleage Muthu Banda, Walauwewatta claimed by Jayasekera Mudiyanseleage Hudu Bandara.



Surveyor-General's Office,
Colombo, July 15, 1916.

Scale of 8 Chains to an Inch.

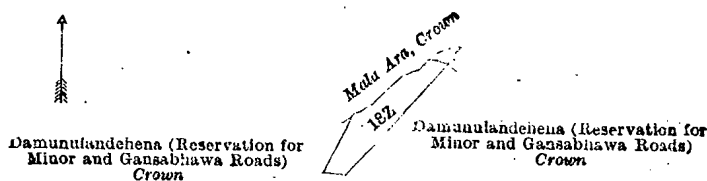
G. K. THORNHILL,
for Surveyor-General.

IV.—Preliminary plan 263.

Lot.	Name of Land.
18Z	Damunulandehena

Extent, A. R. P.
0 2 31

and bounded as follows: on the north by Mala-ara declared to be the property of the Crown under the Waste Lands Ordinances ; on the east, south, and west by Damunulandehena (reservation for minor and Gansabhawa roads) to be declared the property of the Crown under the Waste Lands Ordinances.



Surveyor-General's Office,
Colombo, July 15, 1916.

Scale of 8 Chains to an Inch.

G. K. THORNHILL,
for Surveyor-General.

September 12, 1916.

J. M. DAVIES,
Special Officer.

Uva S. O. No. 2,153.

Order under Section 4, Sub-section (1), of "The Waste Lands Ordinances of 1897, 1899, 1900, and 1903," admitting Lands to be Private Property.

In the matter of the lands commonly called or known as Kinigamarawehenyaya, &c., situate in the village of Kosgolla, in the Kandukara korale of the Buttala division, in the Province of Uva, and of "The Waste Lands Ordinances of 1897, 1899, 1900, and 1903."

WHEREAS in pursuance of section 1 of the said Ordinances it was duly notified on the 13th day of December, 1912, that if no claim to the lands commonly called or known as Kinigamarawehenyaya, &c., situate in the village of Kosgolla, in the Kandukara korale of the Buttala division, in the Province of Uva, containing in extent 66 acres 1 rood and 38 perches, and shown as lots 18G, 18 I, and 18J in preliminary plan 263 and in the annexed diagram, was made to John Murray Davies, Special Officer appointed under section 28 of the said Ordinances, within the period of three months from the date specified in such notice, such lands would be declared the property of Crown, and dealt with on account of the Crown (*vide* Notice No. 4,670) :

And whereas (1) Punchi Banda Ulwita, Basnayake Nilame, and (2) Abeyasingha Banda Ulwita made claim thereto and I, John Murray Davies, the said Special Officer, made due inquiry into such claim; and whereas it was agreed that the said 2nd claimant should be declared along with (a) Wijekoon Banda Ulwita, (b) Gunaratna Banda Ulwita, and (c) Bandara Menika to be the owners of the said lands; and whereas the said 2nd claimant having died during the pendency of the inquiry his claim devolved upon his heirs, viz., (i.) Punchi Banda Ulwita, (ii.) Seneviratna Bandara Ulwita, (iii.) Kosgolle Jayasekera Mudiyansele Gunaratna Banda, and (iv.) ditto Bandara Menika, I, with the consent of His Excellency the Governor, do hereby admit the claim of the said (a) Wijekoon Banda Ulwita, (b) Gunaratna Banda Ulwita, and (c) Bandara Menika along with the said heirs of the said 2nd claimant (deceased) to the said lands, as more fully described herein below, under section 4, sub-section (1), of the said Ordinances.

Description of the Lands referred to.

The following lots situated in the village of Kosgolla, in the Kandukara korale of the Buttala division, in the Province of Uva, as described in the annexed diagram:—

Lot.	Name of Land.	Extent, A. R. P.
18G	Kinigamarawehenyaya	3 2 37
18 I	Meeminagalahlenyaya, Nelligastennehenyaya, Pidurugalagawahenyaya	62 2 16
18J	Havewatta	0 0 25
(Exclusive of the roads and streams passing through the land.)		66 1 38

and bounded as follows: on the north by Meeminagalahlenyaya to be declared the property of the Crown under the Waste Lands Ordinances, Meeminagalahlenyaya to be declared the property of the Crown under the Waste Lands Ordinances, Meeminagalalukalana claimed by Jayasekera Mudiyansele Muthu Banda, Meeminagalahlenyaya to be declared the property of the Crown under the Waste Lands Ordinances; on the east by Meeminagalahlenyaya to be declared the property of the Crown under the Waste Lands Ordinances, an ela declared to be the property of the Crown under the Waste Lands Ordinances, Peragaha-arawa claimed by Jayasekera Mudiyansele Muthu Banda, an ela declared to be the property of the Crown under the Waste Lands Ordinances, Welwetiyyawatta claimed by Jayasekera Mudiyansele Muthu Banda, Kosgolla-oya declared to be the property of the Crown under the Waste Lands Ordinances; on the south by Pidurugalagawahenyaya (reservation or Udawadiya-oya) to be declared the property of the Crown under the Waste Lands Ordinances, Puwakwatta claimed by Josiah, conductor of Siyambalagune estate, Udakumbura claimed by Josiah, conductor of Siyambalagune estate, Gansuriyawatta claimed by Josiah, conductor of Udawatte estate, an ela declared to be the property of the Crown under the Waste Lands Ordinances, Udakumbura claimed by Josiah, conductor of Siyambalagune estate, Puwakwatta claimed by Josiah, conductor of Siyambalagune estate, Kinigamarawehenyaya (reservation for Udawadiya-oya) to be declared the property of the Crown under the Waste Lands Ordinances, Kinigamarawehenyaya claimed by Josiah, conductor of Siyambalagune estate, an ela declared to be the property of the Crown under the Waste Lands Ordinances, footpath declared to be the property of the Crown under the Waste Lands Ordinances, Hewawatta claimed by Josiah, conductor of Udawadiyawatta, Liyaddewatta claimed by Liyaddeggedera Kirihatana; on the west by Kiulemukalana-ara declared to be the property of the Crown under the Waste Lands Ordinances, Kalagahakapalla-ara declared to be the property of the Crown under the Waste Lands Ordinances.

[For Diagram see page 1577.]

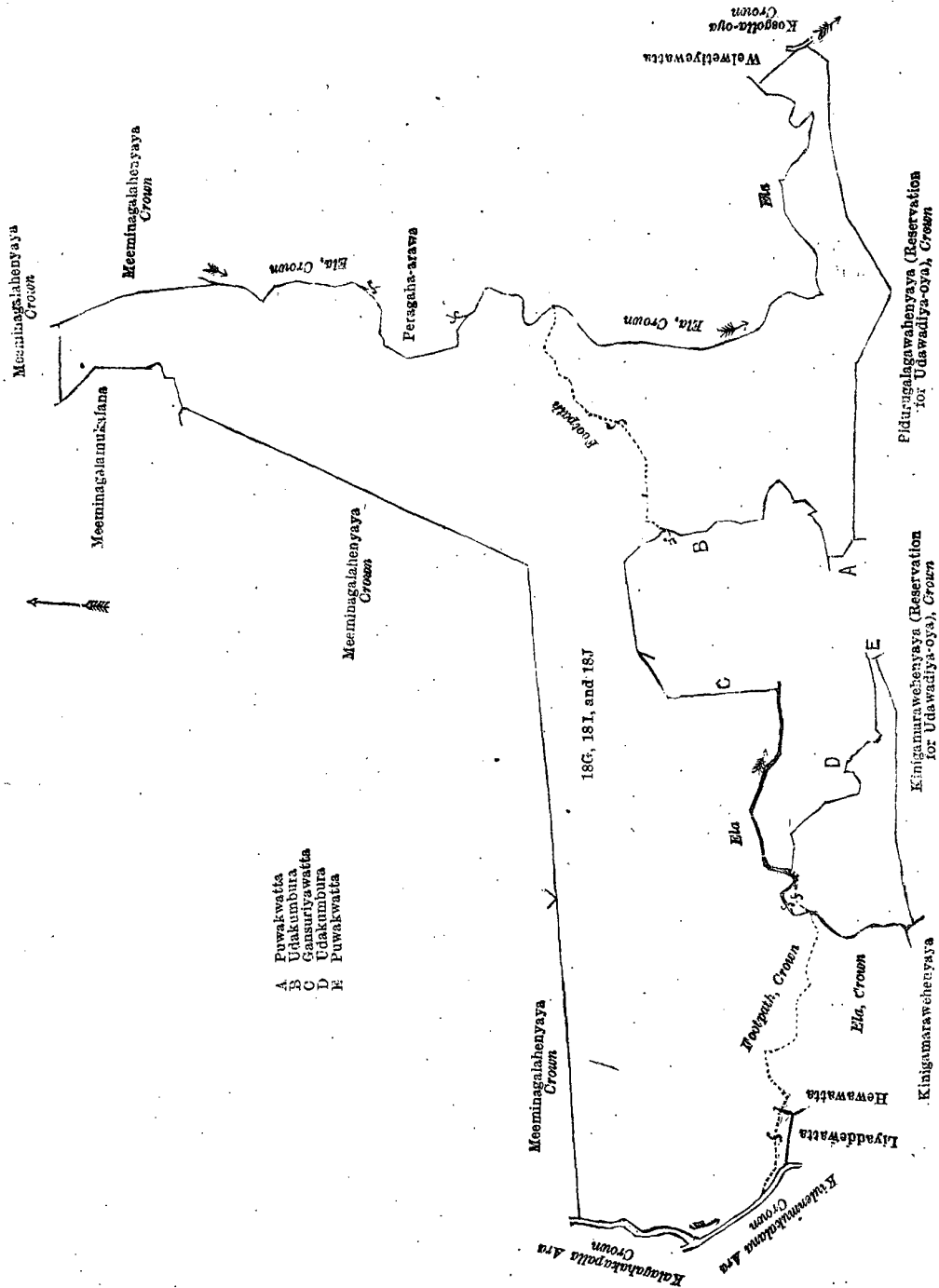
Uva S. O. No. 2,154.

Order under Section 4, Sub-section (1), of "The Waste Lands Ordinances of 1897, 1899, 1900, and 1903."

In the matter of the lands commonly called or known as Kudugalehena, Alakolamadewatta, Alakolamademukalana, &c., situate in the village of Talawatta, in the Kandukara korale of the Buttala division, in the Province of Uva, and of "The Waste Lands Ordinances of 1897, 1899, 1900, and 1903."

WHEREAS in pursuance of section 1 of the said Ordinances it was duly declared and notified on the 25th day of July, 1913, that if no claim to the lands commonly called or known as Kudugalehena, Alakolamadewatta, Alakolamademukalana, &c., situate in the village of Talawatta, in the Kandukara korale of the Buttala division, in the Province of Uva, containing in extent 3 acres and 10 perches, and shown as lots 1W6, 29½, 32½, and 1AL in preliminary plan 211 and in the annexed diagrams was made to John Murray Davies, Special Officer appointed under section 28 of the said Ordinances, within the period of three months from the date specified in the said notice, such lands would be declared the property of the Crown, and dealt with on account of the Crown (*vide* Notice No. 4,952) :

And whereas (1) Tenneswattagedera Jayasingha Mudiyansele Punchirala made claim thereto, and I, John Murray Davies, Special Officer appointed under section 28 of the said Ordinances, made due inquiry into such claim, and whereas the said claimant and I, with the consent of His Excellency the Governor, came to an agreement in writing dated the 17th day of December, 1913, concerning the said lands, under section 4, sub-section (1), of the said Ordinances, whereby it was agreed that the said claimant should be declared along with (2) Tenneswattagedera Jayasingha Mudiyansele Punchi Menika, and (3) ditto Kalu Menika the purchaser of the above-mentioned lots 1W6, 29½, and 32½ of this order, and (4) Tenneswattagedera Jayasingha Mudiyansele Siyatu and (5) ditto Ganeti should be declared the purchaser of the above-mentioned lot-1AL of this order upon payment on or before the 17th day of March, 1914, to the Government Agent at Badulla or to the Settlement Officer, of a sum of Rupees Twenty-two and Cents Fifty only (Rs. 22' 50), as the purchase amount of the said lands, and whereas the said amount has been duly paid by the said claimant (1), he is hereby, in



Surveyor-General's Office,
Colombo, July 15, 1916.

Scale of 8 Chains to an Inch.

G. K. THORNHILL,
for Surveyor-General.

September 15, 1916.

J. M. DAVIES,
Special Officer.

pursuance of the agreement aforementioned, declared along with the said (2) and (3) interested persons to be the purchaser of the said lots 1W6, 29½, and 32½ described herein below; and the said (4) and (5) interested persons are hereby, in pursuance of the same agreement, declared to be the purchasers of the said lot 1AL, as more fully described herein below.

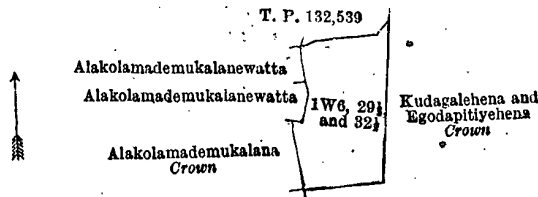
Description of the Lands referred to.

The following lots situated in the village of Talawatta, in the Kandukara korale of the Buttala division, in the Province of Uva, as described in the annexed diagrams:—

. I.—Preliminary plan 211.

Lot.	Name of Land.	Extent, A. R. P.			
1W6	.. Kudugalehena	2 1 27
29½	.. Alakolamadewatta	0 0 16
32½	.. Alakolamademukalana	0 0 5
					2 2 8

and bounded as follows: on the north by T. P. 132,539; on the east and south by Kudugalehena and Egodapitiyehena to be declared the property of the Crown under the Waste Lands Ordinances; on the west by Alakolamademukalana to be declared the property of the Crown under the Waste Lands Ordinances, Alakolamademukalana claimed by Godewattegedera Ran Menika, Alakolamadewatta claimed by Godewattegedera Hudu Menika.



Surveyor-General's Office,
Colombo, July 13, 1916.

Scale of 8 Chains to an Inch.

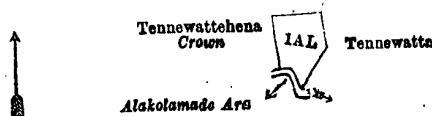
G. K. THORNHILL,
for Surveyor-General.

II.—Preliminary plan 211.

Lot.	Name of Land.
IAL	Tennewattihena

Extent, A. R. P.
0 2 2

and bounded as follows : on the north by Tennewattihena to be declared the property of the Crown under the Waste Lands Ordinances ; on the east by Tennewatta claimed by Tennewatta Hudu Menika ; on the south by Tennewatta claimed by Tennewatta Hudu Menika, the Alakolamade-ara ; on the west by Tennewattihena to be declared the property of the Crown under the Waste Lands Ordinances.



Surveyor-General's Office,
Colombo, July 13, 1916.

Scale of 8 Chains to an Inch.

G. K. THORNHILL,
for Surveyor-General.

J. M. DAVIES,
Special Officer.

October 5, 1916.

Uva S. O. No. 2,155.

Order under Section 4, Sub-section (1), of " The Waste Lands Ordinances of 1897, 1899, 1900, and 1903."

In the matter of the land commonly called or known as Pathangilandehena, situate in the village of Talawatta, in the Kandukara korale of the Buttala division, in the Province of Uva, and of " The Waste Lands Ordinances of 1897, 1899, 1900, and 1903."

WHEREAS in pursuance of section 1 of the said Ordinances it was duly declared and notified on the 25th day of July, 1913, that if no claim to the land commonly called or known as Pathangilandehena, situate in the village of Talawatta, in the Kandukara korale of the Buttala division, in the Province of Uva, containing in extent 2 acres, and shown as lot IAH in preliminary plan 211 and in the annexed diagram, was made to John Murray Davies, Special Officer appointed under section 28 of the said Ordinances, within the period of three months from the date specified in the said notice, such land would be declared the property of the Crown, and dealt with on account of the Crown (*vide* Notice No. 4,952) :

And whereas Landegederawatte Jayasinghe Mudiyansele Ukku Banda made claim thereto, and I, John Murray Davies, Special Officer appointed under section 28 of the said Ordinances, made due inquiry into such claim, and whereas the said claimant and I, with the consent of His Excellency the Governor, came to an agreement in writing dated the 17th day of December, 1913, concerning the said land, under section 4, sub-section (1), of the said Ordinances, whereby it was agreed that the said claimant should be declared the purchaser of the said land upon payment on or before the 17th day of March, 1914, to the Government Agent at Badulla, or to the Settlement Officer, of a sum of Rupees Fifteen only (Rs. 15), as the purchase amount of the said land, and whereas the said amount has been duly paid by the said claimant, he is hereby, in pursuance of the agreement aforementioned, declared to be the purchaser of the said land, as more fully described herein below.

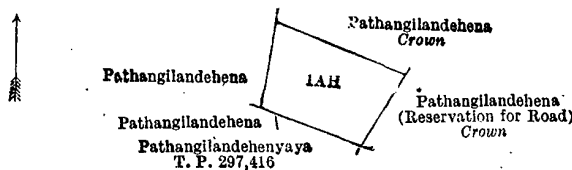
Description of the Land referred to.

The following lot situated in the village of Talawatta, in the Kandukara korale of the Buttala division, in the Province of Uva, as described in the annexed diagram :—

Preliminary plan 211.

Lot.	Name of Land.	Extent, A. R. P.
IAH	Pathangilandehena	2 0 0

and bounded as follows : on the north by Pathangilandehena to be declared the property of the Crown under the Waste Lands Ordinances ; on the east by Pathangilandehena (reservation for road) to be declared the property of the Crown under the Waste Lands Ordinances ; on the south by Pathangilandehenyaya sold by Crown (T. P. 297,416), Pathangilandehena sold to Jayasinha Mudiyansele Tissahamy under the Waste Lands Ordinances ; on the west by Pathangilandehena sold to Medagedera Jayasingha Mudiyansele Appuhamy Gamarala under the Waste Lands Ordinances.



Surveyor-General's Office,
Colombo, July 13, 1916.

Scale of 8 Chains to an Inch.

G. K. THORNHILL,
for Surveyor-General.

J. M. DAVIES,
Special Officer.

October 5, 1916.

Uva S. O. No. 2,156.

Order under Section 2 of "The Waste Lands Ordinances of 1897, 1899, 1900, and 1903,"
declaring Lands to be Crown Property.

In the matter of the lands commonly called or known as Egodapitiyehenyaya (reservation for channel), Madawalehenyaya (reservation for road), &c., situated in the village of Talawatta, in the Kandukara korale of the Buttala division, in the Province of Uva, and of "The Waste Lands Ordinances of 1897, 1899, 1900, and 1903."

THE notice required by section 1 of "The Waste Lands Ordinances of 1897, 1899, 1900, and 1903," having been duly published in manner prescribed by that section in respect of the above-named lands (*vide* Notice No. 4,952), and no claim having been made to the said lands or to any interest therein within the period of three months from the date specified in the said notice, I, John Murray Davies, Special Officer appointed under section 28 of the said Ordinances, under and by virtue of the powers vested in me in that behalf by section 2 of the said Ordinances, do hereby on this 5th day of October, 1916, order and declare that the said lands, as more fully described herein below, situate in the village of Talawatta, in the Kandukara korale of the Buttala division, in the Province of Uva, and shown as lots 1C, 1F, 1J, 1L, 1M, 1P, 1 $\frac{1}{2}$, 2, 3, 4, 5, 6, 7, 12, 29 $\frac{1}{2}$, 32, 32 $\frac{1}{2}$, 32 $\frac{3}{4}$, 32A, roads, and streams in preliminary plan 211 and in the annexed diagram, and containing in extent 40 acres and 2 perches, are the property of the Crown.

Description of the Lands referred to.

The following lots situated in the village of Talawatta, in the Kandukara korale of the Buttala division, in the Province of Uva, as described in the annexed diagram:—

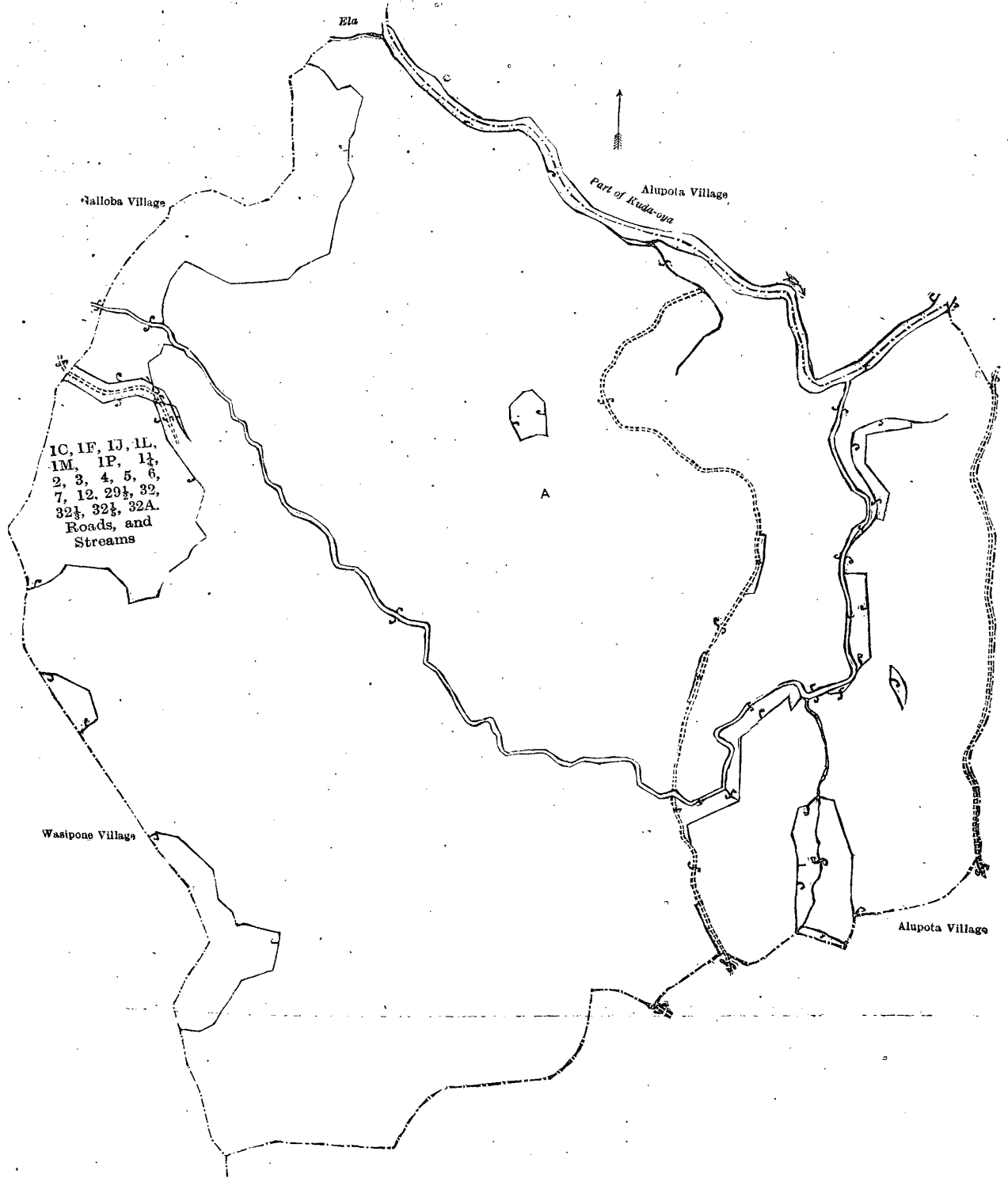
Preliminary plan 211.			
Lot.	Name of Land.	Extent, A. R. P.	
1C	Egodapitiyehenyaya (reservation for channel)	0 2 8	
1F	Egodapitiyehenyaya (reservation for Alakolamade-ara)	0 2 20	
1J	Madawalehenyaya (reservation for road)	0 0 17	
1L	Pathangilandehenyaya (reservation for road)	0 0 8	
1M	Godshena (reservation for stream and road)	1 0 32	
1P	Bambaragalehena (reservation for road)	0 0 7	
1 $\frac{1}{2}$	Pantibbagodehena (reservation for road)	0 0 4	
2	Kirindiwelbeddepatana	2 1 19	
			40 0 2

and bounded as follows: on the north by the village limit of Galloba, the village limit of Galloba (an ela), the village limit of Alupota (part of Kuda-oya); on the east by a footpath, village limit of Alupota; on the south by village limit of Alupota; on the west by the village limits of Wasipone and Galloba.

NOTE.—The following lots lying within the above boundaries are excluded from this order, and no part of their aggregate acreage of 248 acres 2 roods and 12 \cdot 5 perches is included in the acreage of 40 acres and 2 perches given above:—

Preliminary plan 211.			
Lot.	Name of Land.	Extent, A. R. P.	
A 1	Kudumiarawhena	119 2 17	
A 1A	Thalagollehenyaya	1 3 10	
A 1B	Do.	0 3 28	
A 1D	Egodapitiyehenyaya	1 0 30	
A 1E	Do.	2 0 19	
A 1G	Madawalahenyaya	0 2 7	
A 1H	Do.	0 3 20	
A 1I	Do.	1 0 9	
A 1K	Pathangilandehenyaya	1 0 21	
A 1N	Godewatta	1 0 16	
A 1O	Godewattehena	0 3 24	
A 1Q	Bambaragalehena	0 3 37	
A 1R	Do.	1 0 11	
A 1L	Do.	1 1 14	
A 1U	Do.	1 2 31	
A 1V	Thalagollehenyaya	0 1 11	
A 1W	Kudugalehena and Egodapitiyehena	9 2 7	
A 1W1	Egodapitiyehena	0 3 25	
A 1W2	Do. (reservation for road)	0 0 19	
A 1W3	Do.	3 0 7	
A 1W4	Do.	1 0 4	
A 1W5	Do. (reservation for Alakolamade-ara)	0 1 7	
A 1W6	Kudugalehena	2 1 27	
A 1X	Thalagollehena	2 0 10	
A 1Y	Etaheraliyagahamulahena	1 0 7	
A 1Z	Do.	2 0 9	
A 1AA	Pathangilandehena	6 0 29	
A 1AB	Do.	2 0 2	
A 1AC	Do.	1 0 2	
A 1AD	Do. (reservation for road)	0 1 14	
A 1AE	Meegahawattehena	0 2 3	
A 1AF	Madawalahena	1 2 5	
A 1AG	Pathangilandehena	1 2 12	
A 1AH	Do.	2 0 0	
A 1AI	Landegederahena (reservation for road)	0 0 8	
A 1AJ	Landegederahena	0 2 3	
A 1AK	Tennewattehena	1 0 15	
A 1AL	Do.	0 2 2	
A 1AM	Pathangilandehena	2 0 11	
A 1AN	Do.	2 0 2	
A 1AO	Do. (reservation for road)	0 0 18	
A 1AP	Landegederahena	0 0 37	
A 1AQ	Pantibbagodehena	3 0 12	
A 1AR	Pantibbagodehena	1 0 6	
A 1AS	Do.	2 0 13	
A 1AT	Bambaragalehena	3 0 7	
A 1AU	Pantibbagodehena	2 0 26	
A 1AV	Do.	2 0 19	
A 1AW	Do.	2 0 31	
A 1AX	Do.	2 0 9	
A 1AY	Do.	1 0 21	
A 1AZ	Do.	1 0 9	
A 1BA	Kirindiwelbeddepatana	4 0 7	
A 1 $\frac{1}{2}$	Pantibbagodehena (reservation for road)	4 1 12	
A 1 $\frac{1}{2}$ A	Bambaragalehena	1 0 28	
A 1 $\frac{1}{2}$	Road	0 0 1	
A 1 $\frac{1}{2}$	Do.	0 3 25 \cdot 25	
A 3 $\frac{1}{2}$	Kirindiwelbeddepatana (reservation for road)	0 1 38	
A 3 $\frac{1}{2}$	Road	0 0 12 \cdot 25	
A 4 $\frac{1}{2}$	Kirindiwelbeddepatana (reservation for road)	0 3 28 \cdot 5	
A 4 $\frac{1}{2}$	Road	0 0 14	
A 5 $\frac{1}{2}$	Pantibbagodemukulana (reservation for road)	0 0 15	
A 5 $\frac{1}{2}$	Road	0 0 3 \cdot 5	
A 8	Elwattagearawa	0 2 14	
A 9	Medagedarawatta, &c.	5 2 6	
A 10	Polwattagegerawatta	0 1 14	
A 11	Bubulegederawatta	0 1 10	
A 13	Batalakotuwewatta	0 0 38	
A 14	T. Ps. 169,638, 169,640, 169,641, 169,642, 169,639, 169,643, and 169,638	2 2 27	
A 14 $\frac{1}{2}$	Uda-arawewatta	0 0 7	
A 14 $\frac{1}{2}$	Dorakadakumbura	0 0 5	
A 15	Medagederawatta	0 0 34	
A 16	Dorakadakumburehena	0 0 39	
A 17	T. P. 169,643	1 0 4	
A 18	Konarawa	0 3 7	
A 19	Gorokgaswatta, &c.	3 3 30	
A 20	Bathalakotuwewatta	0 2 20	
A 20A	Do.	0 0 38	
A 20B	Do. (reservation for road)	0 0 5	
A 21	Pahalagederawatta	0 1 14	
A 21A	Do.	0 0 27	
A 21B	Madawalewatta	0 1 2	
A 22	Paragaha-arawepillewa	0 3 31	
A 23	Paragaha-arawekumbura	3 0 26	
A 24	Paragaha-arawehena (T.P. 311,981)	0 3 26	
A 25	Madawalewatta	1 0 24	

Lot.	Name of Land.	Extent, A. R. P.	Lot.	Name of Land.	Extent, A. R. P.
A 26	Tennewatta	1 1 5	A 32½	Bogaswatta (T. P. 319,332)	0 0 14
A 27	Landegedera-watta	1 3 19	A 33	Godewatta (T. P. 311,982)	1 0 27
A 28	Landegedera-arawa	0 2 17	A 34	Do.	0 2 9
A 29	T. Ps. 132,537 and 132,538	3 0 33	A 35	Godewattehena	0 0 24
A 29½	Alakolamadewatta	0 0 16	A 36	T. P. 169,644	0 1 33
A 29¼	Godewatta	0 2 5	A 36½	Landegedera-arawa	0 0 25
A 29½	Alakolamada (reservation for ela)	0 0 18	A 37	Kehelwatta-arawa	0 3 23
A 30	Alakolamadewatta (reservation for stream)	0 0 7	A 34½	Godewatta	0 0 13
A 31	Alakolamademukalanewatta	0 0 36	A 34¾	Do.	0 0 8
A 31A	Do.	0 0 20			
A 32½	Do.	0 0 5			
					248 2 12·5



Surveyor-General's Office,
Colombo, July 13, 1916.

Scale of 8 Chains to an Inch.

G. K. THORNHILL,
for Surveyor-General.

October 5, 1916.

J. M. DAVIES,
Special Officer.

Uva S. O. No. 2,157.

Order under Section 4, Sub-section (1), of "The Waste Lands Ordinances of 1897, 1899, 1900, and 1903."

In the matter of the land commonly called or known as Pathangilandehena, situate in the village of Talawatta, in the Kandukara korale of the Buttala division, in the Province of Uva, and of "The Waste Lands Ordinances of 1897, 1899, 1900, and 1903."

WHEREAS in pursuance of section 1 of the said Ordinances it was duly declared and notified on the 25th day of July, 1913, that if no claim to the land commonly called or known as Pathangilandehena, situate in the village of Talawatta, in the Kandukara korale of the Buttala division, in the Province of Uva, containing in extent 2 acres and 2 perches, and shown as lot 1AB in preliminary plan 211 and in the annexed diagram, was made to John Murray Davies, Special Officer appointed under section 28 of the said Ordinances, within the period of three months from the date specified in the said notice, such land would be declared the property of the Crown, and dealt with on account of the Crown (*vide* Notice No. 4,952):

And whereas (1) Batalakotuwegedera Mutumenika, (2) Jayasingha Mudiyansele Ran Menika, (3) Medagedera Jayasingha Mudiyansele Appuhamy Gamarala, (4) Talawatte Medagedera Jayasingha Mudiyansele Ranmenika, (5) Batalakotuwe Jayasingha Mudiyansele Ukku Banda; (6) Jayasingha Mudiyansele Heen Menika made claim thereto, and I, John Murray Davies, Special Officer appointed under section 28 of the said Ordinances, made due inquiry into such claim, and whereas the said claimants and I, with the consent of His Excellency the Governor, came to an agreement in writing dated the 17th day of December, 1913, concerning the said land, under section 4, sub-section (1), of the said Ordinances, whereby it was agreed that the said 1st claimant should be declared the purchaser of the said land upon payment, on or before the 17th day of March, 1914, to the Government Agent at Badulla, or to the Settlement Officer, of a sum of Rupees Fifteen only (Rs. 15), as the purchase amount of the said land, and whereas the said amount has been duly paid, the said 1st claimant is hereby, in pursuance of the agreement aforementioned, declared to be the purchaser of the said land, as more fully described herein below.

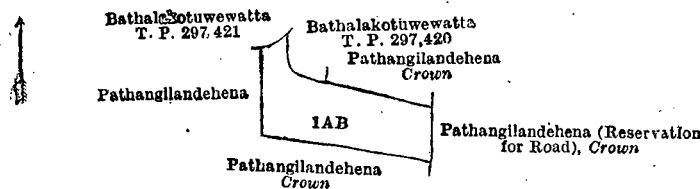
Description of the Land referred to.

The following lot situated in the village of Talawatta, in the Kandukara korale of the Buttala division, in the Province of Uva, as described in the annexed diagram:—

Preliminary plan 211.

Lot.	Name of Land.	Extent, A. R. P.
1AB	Pathangilandehena	2 0 2

and bounded as follows: on the north by Bathalakotuwegewatta sold by the Crown (T. P. 297,421), Bathalakotuwegewatta sold by the Crown (T. P. 297,420), Pathangilandehena to be declared the property of the Crown under the Waste Lands Ordinances; on the east by Pathangilandehena (reservation for road) to be declared the property of the Crown under the Waste Lands Ordinances; on the south by Pathangilandehena to be declared the property of the Crown under the Waste Lands Ordinances; on the west by Pathangilandehena sold to Medagedera Jayasingha Mudiyansele Appuhamy Gamarala under the Waste Lands Ordinances.



Surveyor-General's Office,
Colombo, July 13, 1916.

Scale of 8 Chains to an Inch.

G. K. THORNHILL,
for Surveyor-General.

October 5, 1916. J. M. DAVIES,
Special Officer.

Uva S. O. No. 2,158.

Order under Section 4, Sub-section (1), of "The Waste Lands Ordinances of 1897, 1899, 1900, and 1903."

In the matter of the land commonly called or known as Pathangilandehena, situate in the village of Talawatta, in the Kandukara korale of the Buttala division, in the Province of Uva, and of "The Waste Lands Ordinances of 1897, 1899, 1900, and 1903."

WHEREAS in pursuance of section 1 of the said Ordinances it was duly declared and notified on the 25th day of July, 1913, that if no claim to the land commonly called or known as Pathangilandehena, situate in the village of Talawatta, in the Kandukara korale of the Buttala division, in the Province of Uva, containing in extent 2 acres and 2 perches, and shown as lot 1AN in preliminary plan 211 and in the annexed diagram, was made to John Murray Davies, Special Officer appointed under section 28 of the said Ordinances, within the period of three months from the date specified in the said notice, such land would be declared the property of the Crown, and dealt with on account of the Crown (*vide* Notice No. 4,952):

And whereas (1) Batalakotuwe Jayasingha Mudiyansele Ukku Banda, (2) Jayasingha Mudiyansele Ran Menika, (3) Medagedera Jayasingha Mudiyansele Appuhamy Gamarala, (4) Batalakotuwegedera Mutu Menika, (5) Talawatte-medagedera Jayasingha Mudiyansele Ran Menika, (6) Jayasingha Mudiyansele Heen Menika made claim thereto, and I, John Murray Davies, Special Officer appointed under section 28 of the said Ordinances, made due inquiry into such claim, and whereas the said claimants and I, with the consent of His Excellency the Governor, came to an agreement in writing dated the 17th day of December, 1913, concerning the said land, under section 4, sub-section (1), of the said Ordinances, whereby it was agreed that the said 1st claimant should be declared the purchaser of the said land upon payment, on or before the 17th day of March, 1914, to the Government Agent at Badulla, or to the Settlement Officer, of a sum of Rupees Fifteen only (Rs. 15), as the purchase amount of the said land, and whereas the said amount has been duly paid, the said 1st claimant is hereby, in pursuance of the agreement aforementioned, declared to be the purchaser of the said land, as more fully described herein below.

Description of the Land referred to.

The following lot situated in the village of Talawatta, in the Kandukara korale of the Buttala division, in the Province of Uva, as described in the annexed diagram :—

Preliminary plan 211.

Lot.	Name of Land.	Extent, A. R. P.
1AN	Pathangilandehena	2 0 2

and bounded as follows : on the north by Pathangilandehena sold to Jayasingha Mudiyansele Tissahamy under the Waste Lands Ordinances, Pathangilandehenyaya sold by the Crown (T. P. 297,416) ; on the east by Pathangilandehena (reservation for road) to be declared the property of the Crown under the Waste Lands Ordinances ; on the south and west by Kudumiarawehena to be declared the property of the Crown under the Waste Lands Ordinances.



Surveyor-General's Office,
Colombo, July 13, 1916.

Scale of 8 Chains to an Inch.

G. K. THORNHILL,
for Surveyor-General.

J. M. DAVIES,
Special Officer.

October 5, 1916.

Uva S. O. No. 2,159.**Order under Section 4, Sub-section (1), of "The Waste Lands Ordinances of 1897, 1899, 1900, and 1903."**

In the matter of the land commonly called or known as Etaherallyagahamulahena, situate in the village of Talawatta, in the Kandukara korale of the Buttala division, in the Province of Uva, and of "The Waste Lands Ordinances of 1897, 1899, 1900, and 1903."

WHEREAS in pursuance of section 1 of the said Ordinances it was duly declared and notified on the 25th day of July, 1913, that if no claim to the land commonly called or known as Etaherallyagahamulahena, situate in the village of Talawatta, in the Kandukara korale of the Buttala division, in the Province of Uva, containing in extent 1 acre and 7 perches, and shown as lot 1Y in preliminary plan 211 and in the annexed diagram, was made to John Murray Davies, Special Officer appointed under section 28 of the said Ordinances, within the period of three months from the date specified in the said notice, such land would be declared the property of the Crown, and dealt with on account of the Crown (*vide* Notice No. 4,952) :

And whereas (1) Nagahadoruwe Alutgedera Kalu Menika and (2) Naranwattedgedera Ran Menika made claim thereto, and I, John Murray Davies, Special Officer appointed under section 28 of the said Ordinances, made due inquiry into such claim, and whereas the said claimants and I, with the consent of His Excellency the Governor, came to an agreement in writing dated the 17th day of December, 1913, concerning the said land, under section 4, sub-section (1), of the said Ordinances, whereby it was agreed that the said claimants should be declared the purchasers of the said land upon payment, on or before the 17th day of March, 1914, to the Government Agent at Badulla, or to the Settlement Officer, of a sum of Rupees Seven and Cents Fifty only (Rs. 7.50), as the purchase amount of the said land, and whereas the said amount has been duly paid by the said claimants, they are hereby, in pursuance of the agreement aforementioned, declared to be the purchasers of the said land, as more fully described herein below.

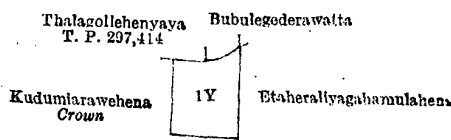
Description of the Land referred to.

The following lot situated in the village of Talawatta, in the Kandukara korale of the Buttala division, in the Province of Uva, as described in the annexed diagram :—

Preliminary plan 211.

Lot.	Name of Land.	Extent, A. R. P.
1Y	Etaherallyagahamulahena	1 0 7

and bounded as follows : on the north by Thalagollehenyaya sold by the Crown (T. P. 297,414), Bubulegederawatta claimed by Jayasingha Mudiyansele Siyathu ; on the east by Etaherallyagahamulahena sold to Pahalagedera Tissahamy under the Waste Lands Ordinances ; on the south and west by Kudumiarawehena to be declared the property of the Crown under the Waste Lands Ordinances.



Surveyor-General's Office,
Colombo, July 13, 1916.

Scale of 8 Chains to an Inch.

G. K. THORNHILL,
for Surveyor-General.

J. M. DAVIES,
Special Officer.

October 5, 1916.

Uva S. O. No. 2,160.

Order under Section 4, Sub-section (1), of "The Waste Lands Ordinances of 1897, 1899, 1900, and 1903."

In the matter of the land commonly called or known as Panthibbagodehena, situate in the village of Talawatta, in the Kandukara korale of the Buttala division, in the Province of Uva, and of "The Waste Lands Ordinances of 1897, 1899, 1900, and 1903."

WHEREAS in pursuance of section 1 of the said Ordinances it was duly declared and notified on the 25th day of July, 1913, that if no claim to the land commonly called or known as Panthibbagodehena, situate in the village of Talawatta, in the Kandukara korale of the Buttala division, in the Province of Uva, containing in extent 3 acres and 12 perches, and shown as lot 1AQ in preliminary plan 211 and in the annexed diagram, was made to John Murray Davies, Special Officer appointed under section 28 of the said Ordinances, within the period of three months from the date specified in the said notice, such land would be declared the property of the Crown, and dealt with on account of the Crown (*vide* Notice No. 4,952):

And whereas (1) Ratnayaka Mudiyansele Appuhamy, (2) ditto Hudu Menika made claim thereto, and I, John Murray Davies, Special Officer appointed under section 28 of the said Ordinances, made due inquiry into such claim, and whereas the said claimants and I, with the consent of His Excellency the Governor, came to an agreement in writing dated the 17th day of December, 1913, concerning the said land, under section 4, sub-section (1), of the said Ordinances, whereby it was agreed that the said claimants should be declared along with (3) Ratnayaka Mudiyansele Hudu Kuma, (4) ditto Mutu Menika, (5) ditto Dingiri Menika the purchasers of the said land upon payment, on or before the 17th day of March, 1914, to the Government Agent at Badulla, or to the Settlement Officer, of a sum of Rupees Twenty-two and Cents Fifty only (Rs. 22.50), as the purchase amount of the said land, and whereas the said amount has been duly paid by the said claimants, they are hereby, in pursuance of the agreement aforementioned, declared along with the said (3) Ratnayaka Mudiyansele Hudu Kuma, (4) ditto Mutu Menika, (5) ditto Dingiri Menika to be the purchasers of the said land, as more fully described herein below.

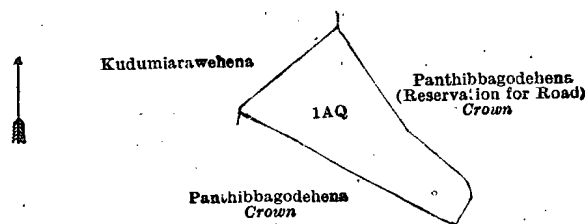
Description of the Land referred to.

The following lot situated in the village of Talawatta, in the Kandukara korale of the Buttala division, in the Province of Uva, as described in the annexed diagram:—

Preliminary plan 211.

Lot.	Name of Land.	Extent, A. R. P.
1AQ	Panthibbagodehena	3 0 12

and bounded as follows: on the north by Kudumiarawehena to be declared the property of the Crown under the Waste Lands Ordinances, Panthibbagodehena (reservation for road) declared to be the property of the Crown under the Waste Lands Ordinances; on the east by Panthibbagodehena (reservation for road) declared to be the property of the Crown under the Waste Lands Ordinances; on the south by Panthibbagodehena to be declared the property of the Crown under the Waste Lands Ordinances; on the west by Kudumiarawehena to be declared the property of the Crown under the Waste Lands Ordinances.



Surveyor-General's Office,
Colombo, July 13, 1916.

Scale of 8 Chains to an Inch.

G. K. THORNHILL,
for Surveyor-General.

October 5, 1916.

J. M. DAVIES,
Special Officer.

Uva S. O. No. 2,161.

Order under Section 4, Sub-section (1), of "The Waste Lands Ordinances of 1897, 1899, 1900, and 1903."

In the matter of the land commonly called or known as Panthibbagodehena, situate in the village of Talawatta, in the Kandukara korale of the Buttala division, in the Province of Uva, and of "The Waste Lands Ordinances of 1897, 1899, 1900, and 1903."

WHEREAS in pursuance of section 1 of the said Ordinances it was duly declared and notified on the 25th day of July, 1913, that if no claim to the land commonly called or known as Panthibbagodehena, situate in the village of Talawatta, in the Kandukara korale of the Buttala division, in the Province of Uva, containing in extent 2 acres and 13 perches, and shown as lot 1AS in preliminary plan 211 and in the annexed diagram, was made to John Murray Davies, Special Officer appointed under section 28 of the said Ordinances, within the period of three months from the date specified in the said notice, such land would be declared the property of the Crown, and dealt with on account of the Crown (*vide* Notice No. 4,952):

And whereas Jayasingha Mudiyansele Tissahamy made claim thereto, and I, John Murray Davies, Special Officer appointed under section 28 of the said Ordinances, made due inquiry into such claim, and whereas the said claimant and I, with the consent of His Excellency the Governor, came to an agreement in writing dated the 17th day of December, 1913, concerning the said land, under section 4, sub-section (1), of the said Ordinances, whereby it was agreed that the said claimant should be declared the purchaser of the said land upon payment, on or before the 17th day of March, 1914, to the Government Agent at Badulla, or to the Settlement Officer, of a sum of Rupees Fifteen only (Rs. 15), as the purchase amount of the said land, and whereas the said amount has been duly paid by the said claimant, he is hereby, in pursuance of the agreement aforementioned, declared to be the purchaser of the said land, as more fully described herein below.

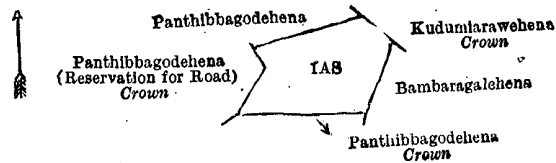
Description of the Land referred to.

The following lot situated in the village of Talawatta, in the Kandukara korale of the Buttala division, in the Province of Uva, as described in the annexed diagram:—

Preliminary plan 211.

Lot.	Name of Land.	Extent, A. R. P.
1AS	Panthibbagodehena	2 0 13

and bounded as follows: on the north by Panthibbagodehena sold to Pahalagedera Appuhamy under the Waste Lands Ordinances, Kudumiarawehena to be declared the property of the Crown under the Waste Lands Ordinances; on the east by Bambaragalshena sold to Jayasingha Mudiyansele Ran Menika under the Waste Lands Ordinances; on the south by Panthibbagodehena to be declared the property of the Crown under the Waste Lands Ordinances; on the west by Panthibbagodehena (reservation for road) declared to be the property of the Crown under the Waste Lands Ordinances.



Surveyor-General's Office,
Colombo, July 13, 1916.

Scale of 8 Chains to an Inch.

G. K. THORNHILL,
for Surveyor-General.

J. M. DAVIES,
Special Officer.
October 5, 1916.

Uva S. O. No. 2,162.

Order under Section 4, Sub-section (1), of "The Waste Lands Ordinances of 1897, 1899, 1900, and 1903."

In the matter of the lands commonly called or known as Meegahawattehena, Panthibbagodehena, situate in the village of Talawatta, in the Kandukara korale of the Buttala division, in the Province of Uva, and of "The Waste Lands Ordinances of 1897, 1899, 1900, and 1903."

WHEREAS in pursuance of section 1 of the said Ordinances it was duly declared and notified on the 25th day of July, 1913, that if no claim to the lands commonly called or known as Meegahawattehena, Panthibbagodehena, situate in the village of Talawatta, in the Kandukara korale of the Buttala division, in the Province of Uva, containing in extent 1 acre 2 roods and 9 perches, and shown as lots IAE and IAR in preliminary plan 211 and in the annexed diagrams, was made to John Murray Davies, Special Officer appointed under section 28 of the said Ordinances, within the period of three months from the date specified in the said notice, such lands would be declared the property of the Crown, and dealt with on account of the Crown (*vide* Notice No. 4,952):

And whereas Pahalagedera Appuhamy made claim thereto, and I, John Murray Davies, Special Officer appointed under section 28 of the said Ordinances, made due inquiry into such claim, and whereas the said claimant and I, with the consent of His Excellency the Governor, came to an agreement in writing dated the 17th day of December, 1913, concerning the said lands, under section 4, sub-section (1), of the said Ordinances, whereby it was agreed that the said claimant should be declared the purchaser of the said lands upon payment, on or before the 17th day of March, 1914, to the Government Agent at Badulla, or to the Settlement Officer, of a sum of Rupees Eleven and Cents Twenty-five only (Rs. 11.25), as the purchase amount of the said lands, and whereas the said amount has been duly paid by the said claimant, he is hereby, in pursuance of the agreement aforementioned, declared to be the purchaser of the said lands, as more fully described herein below.

Description of the Lands referred to.

The following lots situated in the village of Talawatta, in the Kandukara korale of the Buttala division, in the Province of Uva, as described in the annexed diagrams:—

I.—Preliminary plan 211.

Lot.	Name of Land.	Extent, A. R. P.
IAE	Meegahawattehena	0 2 3

and bounded as follows: on the north by Meegahawatta claimed by Pahalagedera Appuhamy; on the east by Pahalagederawatta claimed by Pahalagedera Appuhamy; on the south by Madawalshena to be declared the property of the Crown under the Waste Lands Ordinances; on the west by Meegahawatta claimed by Pahalagedera Appuhamy.



Surveyor-General's Office,
Colombo, July 13, 1916.

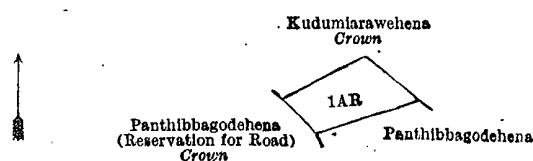
Scale of 8 Chains to an Inch.

G. K. THORNHILL,
for Surveyor-General.

II.—Preliminary plan 211.

Lot.	Name of Land.	Extent, A. R. P.
IAR	Panthibbagodehena	1 0 6

and bounded as follows: on the north and east by Kudumiarawehena to be declared the property of the Crown under the Waste Lands Ordinances; on the south by Panthibbagodehena sold to Jayasingha Mudiyansele Tissahamy under the Waste Lands Ordinances; on the west by Panthibbagodehena (reservation for road) declared to be the property of the Crown under the Waste Lands Ordinances.



Surveyor-General's Office,
Colombo, July 13, 1916.

Scale of 8 Chains to an Inch.

G. K. THORNHILL,
for Surveyor-General.

J. M. DAVIES,
Special Officer.
October 5, 1916.

Uva S. O. No. 2,163.

Order under Section 4, Sub-section (1), of "The Waste Lands Ordinances of 1897, 1899, 1900, and 1903."

In the matter of the land commonly called or known as Etaherallyagahamulahena, situate in the village of Talawatta, in the Kandukara korale of the Buttala division, in the Province of Uva, and of "The Waste Lands Ordinances of 1897, 1899, 1900, and 1903."

WHEREAS in pursuance of section 1 of the said Ordinances it was duly declared and notified on the 25th day of July, 1913, that if no claim to the land commonly called or known as Etaherallyagahamulahena, situate in the village of Talawatta, in the Kandukara korale of the Buttala division, in the Province of Uva, containing in extent 2 acres and 9 perches, and shown as lot 1Z in preliminary plan 211 and in the annexed diagram, was made to John Murray Davies, Special Officer appointed under section 28 of the said Ordinances, within the period of three months from the date specified in the said notice, such land would be declared the property of the Crown, and dealt with on account of the Crown (*vide* Notice No. 4,952):

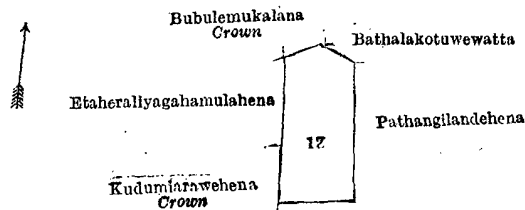
And whereas Pahalagedera Tissahamy made claim thereto, and I, John Murray Davies, Special Officer appointed under section 28 of the said Ordinances, made due inquiry into such claim, and whereas the said claimant and I, with the consent of His Excellency the Governor, came to an agreement in writing dated the 17th day of December, 1913, concerning the said land, under section 4, sub-section (1), of the said Ordinances, whereby it was agreed that the said claimant should be declared the purchaser of the said land upon payment, on or before the 17th day of March, 1914, to the Government Agent at Badulla, or to the Settlement Officer, of a sum of Rupees Fifteen only (Rs. 15), as the purchase amount of the said land, and whereas the said amount has been duly paid by the said claimant, he is hereby, in pursuance of the agreement aforementioned, declared to be the purchaser of the said land, as more fully described herein below.

Description of the Land referred to.

The following lot situated in the village of Talawatta, in the Kandukara korale of the Buttala division, in the Province of Uva, as described in the annexed diagram:—

Lot.	Name of Land.	Extent, A. R. P.
1Z	Etaherallyagahamulahena	2 0 9

and bounded as follows: on the north by Bubulemukalana to be declared the property of the Crown under the Waste Lands Ordinances, Bathalakotuwwatta claimed by Bathalakotuwwatte Kiriwanthe; on the east and south by Pathangilandehena sold to Medagedera Jayasingha Mudiyansele Appuhamy Gamarala under the Waste Lands Ordinances; on the west by Kudumiara wehena to be declared the property of the Crown under the Waste Lands Ordinances, Etaherallyagahamulahena sold to Nagahadoruwe Alutgedera Kalu Menika and another under the Waste Lands Ordinances.



Surveyor-General's Office,
Colombo, July 13, 1916.

Scale of 8 Chains to an Inch.

G. K. THORNHILL,
for Surveyor-General.

J. M. DAVIES,
Special Officer.

October 5, 1916.

Uva S. O. No. 2,164.

Order under Section 4, Sub-section (1), of "The Waste Lands Ordinances of 1897, 1899, 1900, and 1903."

In the matter of the land commonly called or known as Pathangilandehena, situate in the village of Talawatta, in the Kandukara korale of the Buttala division, in the Province of Uva, and of "The Waste Lands Ordinances of 1897, 1899, 1900, and 1903."

WHEREAS in pursuance of section 1 of the said Ordinances it was duly declared and notified on the 25th day of July, 1913, that if no claim to the land commonly called or known as Pathangilandehena, situate in the village of Talawatta, in the Kandukara korale of the Buttala division, in the Province of Uva, containing in extent 2 acres and 11 perches, and shown as lot 1AM in preliminary plan 211 and in the annexed diagram, was made to John Murray Davies, Special Officer appointed under section 28 of the said Ordinances, within the period of three months from the date specified in the said notice, such land would be declared the property of the Crown, and dealt with on account of the Crown (*vide* Notice No. 4,952):

And whereas (1) Jayasingha Mudiyansele Ran Menika, (2) Medagedera Jayasingha Mudiyansele Appuhamy Gamarala, (3) Batalakotuwwedera Mutu Menika, (4) Talawatte Medagedera Jayasingha Mudiyansele Ran Menika, (5) Batalakotuwe Jayasingha Mudiyansele Ukku Banda, (6) Jayasingha Mudiyansele Heen Menika made claim thereto, and I, John Murray Davies, Special Officer appointed under section 28 of the said Ordinances, made due inquiry into such claim, and whereas the said claimants and I, with the consent of His Excellency the Governor, came to an agreement in writing dated the 17th day of December, 1913, concerning the said land, under section 4, sub-section (1), of the said Ordinances, whereby it was agreed that Jayasingha Mudiyansele Tissahamy should be declared the purchaser of the said land upon payment, on or before the 17th day of March, 1914, to the Government Agent at Badulla, or to the Settlement Officer, of a sum of Rupees Fifteen only (Rs. 15), as the purchase amount of the said land, and whereas the said amount has been duly paid, the said Jayasingha Mudiyansele Tissahamy, is hereby, in pursuance of the agreement aforementioned, declared to be the purchaser of the said land, as more fully described herein below.

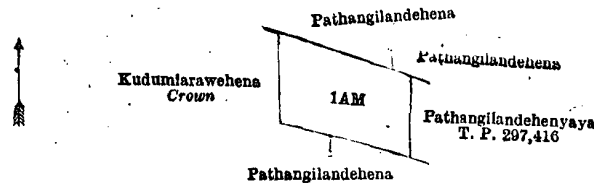
Description of the Land referred to.

The following lot situated in the village of Talawatta, in the Kandukara korale of the Buttala division, in the Province of Uva, as described in the annexed diagram :—

Preliminary plan 211.

Lot.	Name of Land.	Extent, A. R. P.
IAM	Pathangilandehena	2 0 11

and bounded as follows : on the north by Pathangilandehena sold to Medagedera Jayasingha Mudiyansele Appuhamy Gamarala under the Waste Lands Ordinances, Pathangilandehena sold to Landegederawatte Jayasingha Mudiyansele Ukku Banda under the Waste Lands Ordinances ; on the east by Pathangilandehenyaya sold by the Crown (T. P. 297,416) ; on the south by Pathangilandehena sold to Batalakotuwe Jayasingha Mudiyansele Ukku Banda under the Waste Lands Ordinances, Kudumiarawehena to be declared the property of the Crown under the Waste Lands Ordinances ; on the west by Kudumiarawehena to be declared the property of the Crown under the Waste Lands Ordinances.



Surveyor-General's Office,
Colombo, July 13, 1916.

Scale of 8 Chains to an Inch.

G. K. THORNHILL,
for Surveyor-General.

J. M. DAVIES,
Special Officer.

October 5, 1916.

Uva S. O. No. 2,165.

Order under Section 4, Sub-section (1), of "The Waste Lands Ordinances of 1897, 1899, 1900, and 1903," admitting Land to be Private Property.

In the matter of the land commonly called or known as Itthagalahenyaya, Attakehelehenyaya, &c., situate in the village of Kosgolla, in the Kandukara korale of the Buttala division, in the Province of Uva, and of "The Waste Lands Ordinances of 1897, 1899, 1900 and 1903."

WHEREAS in pursuance of section 1 of the said Ordinances it was duly notified on the 13th day of December, 1912, that if no claim to the land commonly called or known as Itthagalahenyaya, Attakehelehenyaya, &c., situate in the village of Kosgolla, in the Kandukara korale of the Buttala division, in the Province of Uva, containing in extent 133 acres 1 rood and 27 perches, and shown as lot 18R in preliminary plan 263 and in the annexed diagram, was made to John Murray Davies, Special Officer appointed under section 28 of the said Ordinances, within the period of three months from the date specified in such notice, such land would be declared the property of the Crown, and dealt with on account of the Crown (*vide* Notice No. 4,870) :

And whereas Jayasekera Mudiyansele Sudu Banda, *ex*-Basnayake Nilame, made claim thereto, and I, John Murray Davies, Special Officer appointed under section 28 of the said Ordinances, made due inquiry into such claim, I, with the consent of His Excellency the Governor, do hereby admit the claim of the said claimant to the said land, as more fully described herein below, under section 4, sub-section (1), of the said Ordinances.

Description of the Land referred to.

The following lot situated in the village of Kosgolla, in the Kandukara korale of the Buttala division, in the Province of Uva, as described in the annexed diagram :—

Preliminary plan 263.

Lot.	Name of Land.	Extent, A. R. P.
18R	Itthagalahenyaya, Attakehelehenyaya, &c.	133 1 27

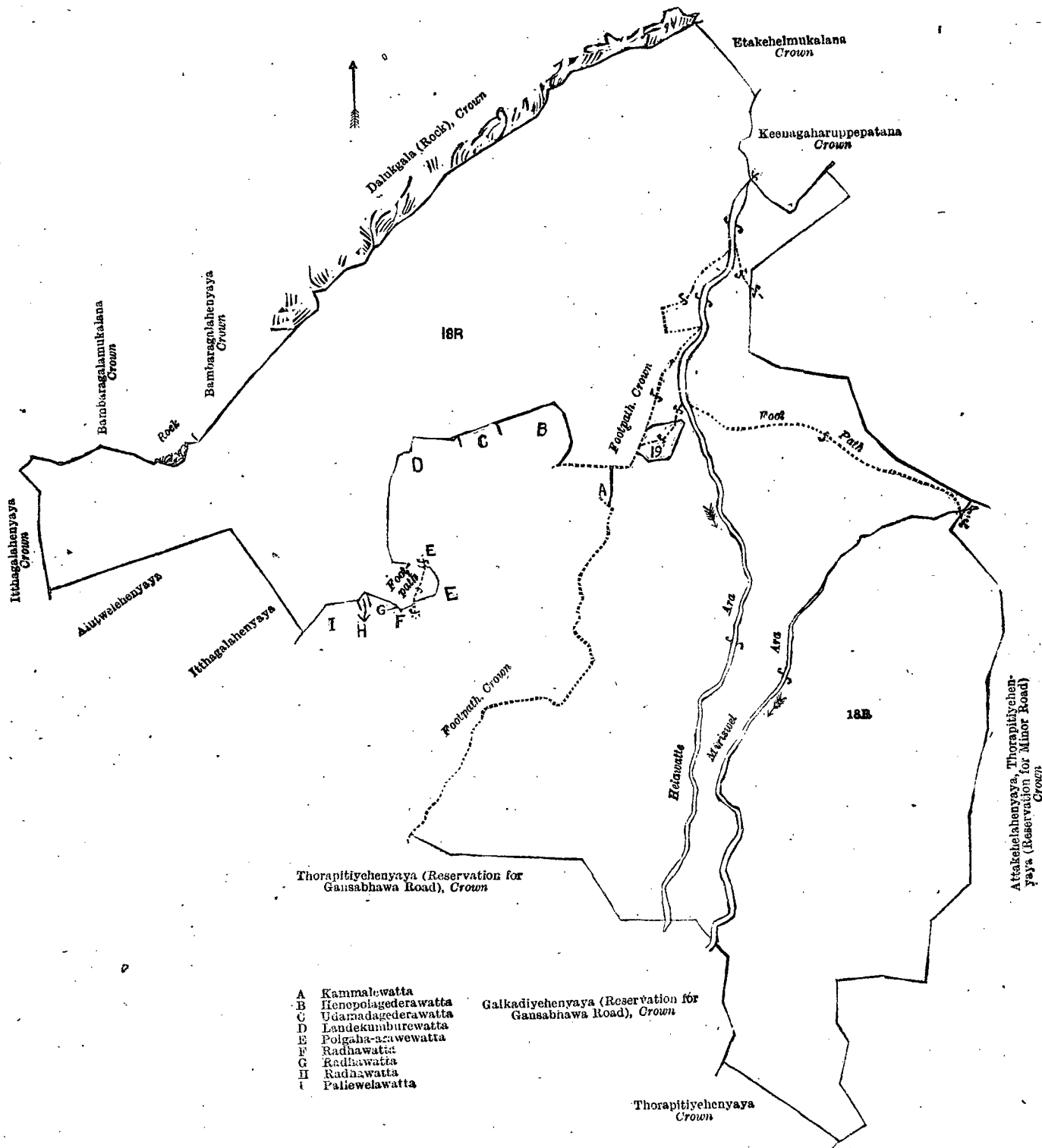
(Exclusive of the roads and streams passing through the land.)

and bounded as follows : on the north by Bambaragalamukalana declared to be the property of the Crown under the Waste Lands Ordinances, a rock, Bambaragalamukalana declared to be the property of the Crown under the Waste Lands Ordinances, Bambaragalahenyaya to be declared the property of the Crown under the Waste Lands Ordinances, Dalukgala (rock) declared to be the property of the Crown under the Waste Lands Ordinances ; on the east by Etakehel-mukalana declared to be the property of the Crown under the Waste Lands Ordinances, Keenagaharuppepatana declared to be the property of the Crown under the Waste Lands Ordinances, Attakehelahenyaya, Thorapitiyehenyaya (reservation for minor road) to be declared the property of the Crown under the Waste Lands Ordinances ; on the south by Thorapitiyehenyaya to be declared the property of the Crown under the Waste Lands Ordinances, Galkadiyehenyaya (reservation for Gansabhawa road) to be declared the property of the Crown under the Waste Lands Ordinances, Thorapitiyehenyaya (reservation for Gansabhawa road) to be declared the property of the Crown under the Waste Lands Ordinances ; on the west by a footpath declared to be the property of the Crown under the Waste Lands Ordinances, Kammalewatta claimed by Jayasekera Mudiyansele Hudu Bandara, a footpath declared to be the property of the Crown under the Waste Lands Ordinances, Henepolagederawatta claimed by Jayasekera Mudiyansele Hudu Bandara, Landekumburewatta claimed by Jayasekera Mudiyansele Hudu Bandara, Polgaha-arawewatta claimed by Jayasekera Mudiyansele Hudu Bandara, Radhawatta claimed by Jayasekera Mudiyansele Muthu Banda, Radhawatta claimed by J. M. Hudu Bandara, Radhawatta claimed by Jayasekera Mudiyansele Muthu Banda, Pallewelewatta claimed by Jayasekera Mudiyansele Muthu Banda, Itthagalahenyaya to be declared the property of Punchi Banda Ulwita, Basnayaka Nilame, and another under the Waste Lands Ordinances, Alutwelehenyaya to be declared the property of Punchi Banda Ulwita, Basnayaka Nilame, and another under the Waste Lands Ordinances, Itthagalahenyaya to be declared the property of the Crown under the Waste Lands Ordinances.

NOTE.—The following lot lying within the above boundaries is excluded from this order, and its extent of 1 rood and 19 perches is not included in the acreage of 133 acres 1 rood and 27 perches as given above :—

Preliminary plan 263.

Lot.	Name of Land.	Extent, A. R. P.
19	Helawatta	0 1 19



Surveyor-General's Office,
Colombo, July 15, 1916.

Scale of 8 Chains to an Inch.

G. K. THORNHILL,
for Surveyor-General.

J. M. DAVIES
Special Officer.

September 12, 1916.

Uva S. O. No. 2,166.

Order under Section 4, Sub-section (1), of "The Waste Lands Ordinances of 1897, 1899, 1900, and 1903,"
declaring Lands to be Crown Property.

In the matter of the lands commonly called or known as Ritigahahenyaya, Tennehenyaya, Kehelhenyaya, &c., situate in the village of Kosgolla, in the Kandukara korale of the Buttala division, in the Province of Uva, and of "The Waste Lands Ordinances of 1897, 1899, 1900, and 1903."

WHEREAS in pursuance of section 1 of the said Ordinances it was duly notified on the 13th day of December, 1912, that if no claim to the lands commonly called or known as Ritigahahenyaya, Tennehenyaya, Kehelhenyaya, &c., situate in the village of Kosgolla, in the Kandukara korale of the Buttala division, in the Province of Uva, containing in extent

398 acres 3 roods and 6 perches, and shown as lots 8, 18, 18C, 18D, 18E, 18F, 18H, 18K, 18L, 18M, 18AG, 18N, 18P, 18S, 18T, 18W, 18X, 18Y, 18AA, 18AE, 18AF, 18AB, 18AC, 18AD, 67, 72, and 82 in preliminary plan 263 and in the annexed diagrams, was made to John Murray Davies, Special Officer appointed under section 28 of the said Ordinances, within the period of three months from the date specified in such notice, such lands would be declared the property of the Crown, and dealt with on account of the Crown (*vide* Notice No. 4,670):

And whereas (1) Jayasekera Mudiyansele Sudu Banda, *ex-Basnayake Nilame*, (2) Punchi Banda Ulwita, *Basnayake Nilame*, (3) Abeyasinghe Banda Ulwita, and (4) Seneviratna Banda Ulwita made claim thereto; and whereas the said 1st claimant by an agreement dated the 7th day of August, 1913, in consideration of (a) being declared along with Wijekoon Banda Ulwita, Gunaratna Banda Ulwita, Bandara Menika, and the said 2nd, 3rd, and 4th claimants the owners of lot 29 of the notice and of the block survey preliminary plan 263, now shown as lots 29 and 29A on the same block survey preliminary plan, (b) being declared the owner of 133 acres more or less of lot 18 of the same notice and block survey preliminary plan, now shown as lot 18R on the same block survey preliminary plan, withdrew his claim to the above-mentioned lots 8, 18, 18C, 18D, 18E, 18F, 18H, 18K, 18L, 18M, 18AG, 18N, 18P, 18S, 18T, 18W, 18X, 18Y, 18AA, 18AE, 18AF, 18AB, 18AC, 18AD, 67, 72, and 82 of the order; and the said 2nd claimant by an agreement dated the 7th day of August, 1913, in consideration of (a) being declared along with Wijekoon Banda Ulwita, Gunaratna Banda Ulwita, and Bandara Menika, and the said 1st, 3rd, and 4th claimants the owners of lot 29 of the notice and of the block survey preliminary plan 263, now shown as lots 29 and 29A on the same block survey preliminary plan, (b) being declared along with Seneviratna Banda Ulwita the owners of 64 acres more or less of lots 18 and 35 of the same notice and block survey preliminary plan, now shown as lots 18O, 18U, 18Z, and 35 on the same block survey preliminary plan, (c) being declared the owner of 66 acres more or less of lot 18 of the same notice and block survey preliminary plan 263, now shown as lots 18G, 18I, and 18J on the same block survey preliminary plan, (d) being declared the purchaser of 30 acres more or less of lot 18 of the same notice and block survey preliminary plan, now shown as lot 18AB in this order, and Seneviratna Banda Ulwita being declared the purchaser of 60 acres more or less of the same lot 18 now included in the above-mentioned lot 18 of this order upon payment of Rs. 225 and Rs. 450, respectively, on or before the 12th day of November, 1913, and the 12th day of February, 1914, respectively, withdrew his claim to the remainder of the above-mentioned lot 18 and to lots 8, 18C, 18D, 18E, 18F, 18H, 18K, 18L, 18M, 18AG, 18N, 18P, 18S, 18T, 18W, 18X, 18Y, 18AA, 18AE, 18AF, 18AC, 18AD, 67, 72, and 82 of this order, and whereas it was further agreed by the same agreement that in default of the said payment of Rs. 225 and Rs. 450 by the due dates, the claim of the said 2nd claimant to the said lot 18AB and the said 60 acres more or less in respect of which the said two payments were to be made should also be considered to have been withdrawn, and the said lot 18AB and the said 60 acres more or less should be declared to be the property of the Crown, and whereas the said two payments were not made by the due dates; and whereas the said 3rd claimant having died during the pendency of the inquiry his claim merged into those of his heirs, *viz.*, the said 2nd and 4th claimants and (3a) Kosgolle Jayasekera Mudiyansele Gunaratna Banda and (3b) ditto Bandara Menika; and whereas the said 4th claimant and the said (3a) Kosgolle Jayasekera Mudiyansele Gunaratna Banda and (3b) ditto Bandara Menika having agreed to the same conditions upon which the said 2nd claimant withdrew his claim, withdrew their claims also to the said lots 8, 18, 18C, 18D, 18E, 18F, 18H, 18K, 18L, 18M, 18AG, 18N, 18P, 18S, 18T, 18W, 18X, 18Y, 18AA, 18AE, 18AF, 18AB, 18AC, 18AD, 67, 72, and 82 of this order, I, John Murray Davies, the said Special Officer, under and by virtue of the powers vested in me in that behalf by section 4 of the said Ordinances, do hereby on this 15th day of September, 1916, order and declare, under section 4, sub-section (1), of the said Ordinances, that the said lands as more fully described herein below, are the property of the Crown.

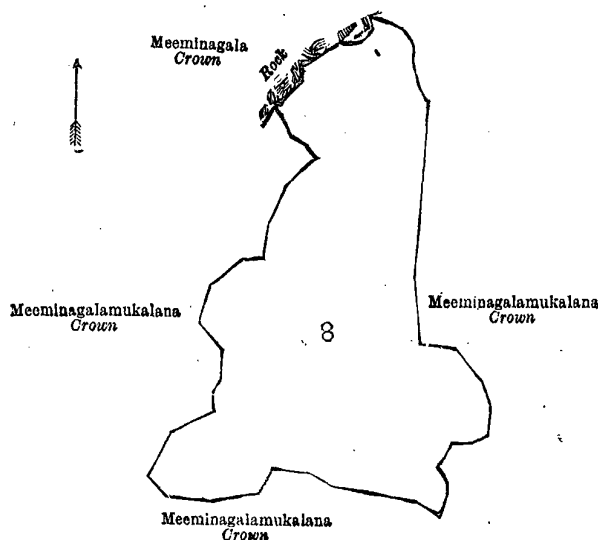
Description of the Lands referred to.

The following lots situated in the village of Kosgolla, in the Kandukara korale of the Buttala division, in the Province of Uva, as described in the annexed diagrams:—

I.—Preliminary plan 263.

Lot.	Name of Land.	Extent, A. R. P.
8	Ritigahahenyaya	17 0 26

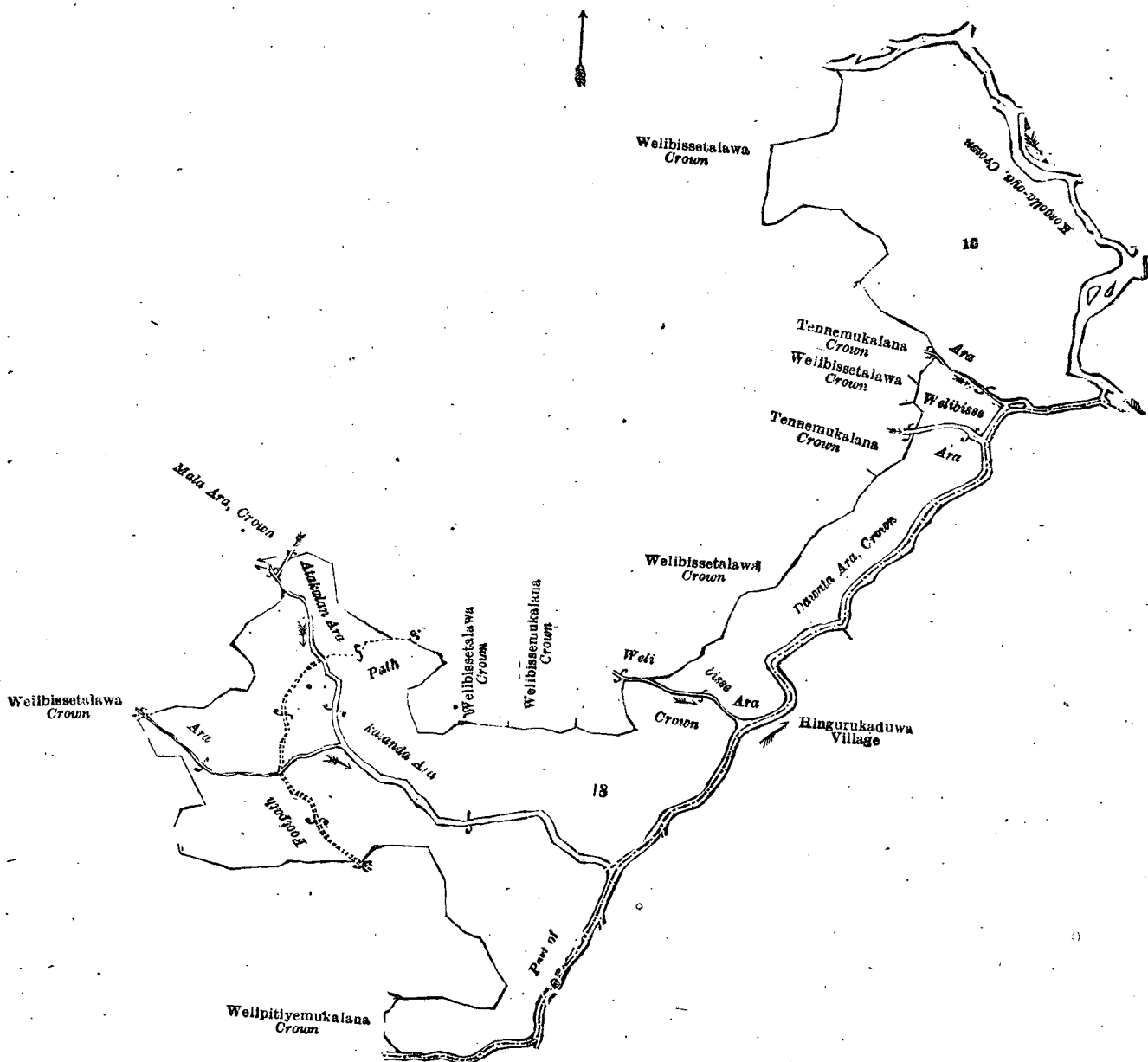
and bounded as follows: on the north by Meeminagala (rock) declared to be the property of the Crown under the Waste Lands Ordinances, Meeminagalamukalana declared to be the property of the Crown under the Waste Lands Ordinances; on the east, south, and west by Meeminagalamukalana declared to be the property of the Crown under the Waste Lands Ordinances.



II.—Preliminary plan 263.

Lot.	Name of Land.	Extent, A. R. P.
18	Tennehenyaya, Kehelhenyaya, &c.	201 2 34

and bounded as follows: on the north by Kosgolla-oya declared to be the property of the Crown under the Waste Lands Ordinances; on the east by Kosgolla-oya declared to be the property of the Crown under the Waste Lands Ordinances, part of Dawata-ara declared to be the property of the Crown under the Waste Lands Ordinances (village limit of Hingurukaduwa); on the south by part of Dawata-ara declared to be the property of the Crown under the Waste Lands Ordinances (village limit of Hingurukaduwa); on the west by Welipitiyemukulana declared to be the property of the Crown under the Waste Lands Ordinances, Welibissetalawa declared to be the property of the Crown under the Waste Lands Ordinances, Atakalan-ara and Mala-ara declared to be the property of the Crown under the Waste Lands Ordinances, Welibissetalawa declared to be the property of the Crown under the Waste Lands Ordinances, a footpath, Welibissetalawa declared to be the property of the Crown under the Waste Lands Ordinances, Welibissemukulana declared to be the property of the Crown under the Waste Lands Ordinances, Welibissetalawa and Welibissa-ara declared to be the property of the Crown under the Waste Lands Ordinances, Welibissetalawa declared to be the property of the Crown under the Waste Lands Ordinances, Tennemukulana declared to be the property of the Crown under the Waste Lands Ordinances, Tennemukulana declared to be the property of the Crown under the Waste Lands Ordinances, Welibissetalawa declared to be the property of the Crown under the Waste Lands Ordinances, Welibissetalawa declared to be the property of the Crown under the Waste Lands Ordinances.



Surveyor-General's Office,
Colombo, July 15, 1916.

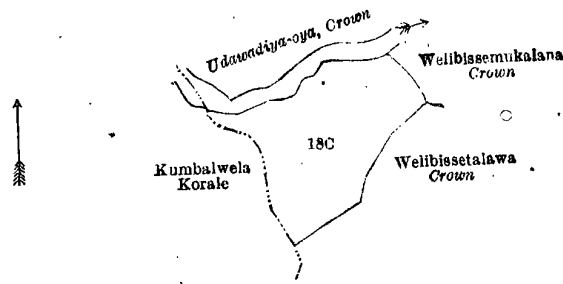
Scale of 16 Chains to an Inch.

G. K. THORNHILL,
for Surveyor-General.

III.—Preliminary plan 263.

Lot.	Name of Land.	Extens, A. R. P.
18C	Varalshenyaya	3 3 27

and bounded as follows: on the north by Udawadiya-oya declared to be the property of the Crown under the Waste Lands Ordinances; on the east by Welibissemukulana declared to be the property of the Crown under the Waste Lands Ordinances, Welibissetalawa declared to be the property of the Crown under the Waste Lands Ordinances; on the south by Welibissetalawa declared to be the property of the Crown under the Waste Lands Ordinances; on the west by the boundary of Kumbalwela korale.



Surveyor-General's Office,
Colombo, July 15, 1916.

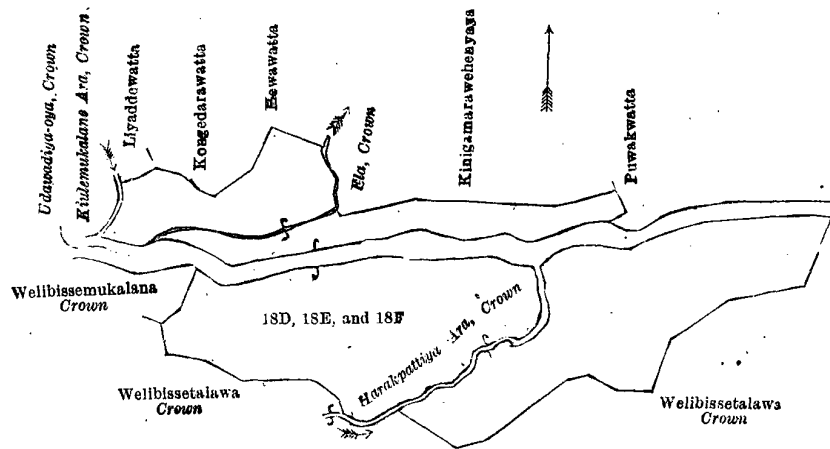
Scale of 8 Chains to an Inch.

G. K. THORNHILL,
for Surveyor-General.

IV.—Preliminary plan 263.

Lot.	Name of Land.	Extent, A. R. P.
18D ..	Kehelhenyaya, Kinigamarawehenyaya, Ala-arawehenyaya 3 2 10
18E ..	Elagehenyaya 15 1 5
18F ..	Kinigamarawehenyaya (reservation for Udawadiya-oya) 1 1 39
		20 1 14

and bounded as follows : on the north by Liyaddewatta claimed by Liyaddegedera Kirihatana, Kongederawatta claimed by Josiah, Conductor of Udawadiyawatta, Hewawatta claimed by Josiah, Conductor of Udawadiyawatta, ela declared to be the property of the Crown under the Waste Lands Ordinances, Kinigamarawehenyaya to be declared the property of Abeyasingha Banda Ulwita and others under the Waste Lands Ordinances, Puwakwatta claimed by Josiah, Conductor of Siyambalagune estate, part of Udawadiya-oya declared to be the property of the Crown under the Waste Lands Ordinances ; on the east by Welibissetalawa declared to be the property of the Crown under the Waste Lands Ordinances ; on the south by Welibissetalawa declared to be the property of the Crown under the Waste Lands Ordinances, Harakpattiya-ara declared to be the property of the Crown under the Waste Lands Ordinances ; on the west by Welibissemukalana declared to be the property of the Crown under the Waste Lands Ordinances, Udawadiya-oya declared to be the property of the Crown under the Waste Lands Ordinances, Kuilemukalana-ara declared to be the property of the Crown under the Waste Lands Ordinances.



Surveyor-General's Office,
Colombo, July 15, 1916.

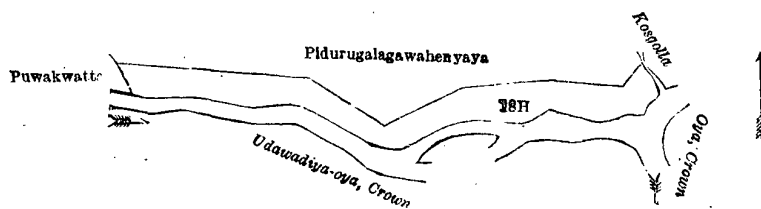
Scale of 8 Chains to an Inch.

G. K. THORNHILL,
for Surveyor-General.

V.—Preliminary plan 263.

Lot.	Name of Land.	Extent, A. R. P.
18H ..	Pidurugalagawahenyaya (reservation for Udawadiya-oya) 2 3 24

and bounded as follows : on the north by Pidurugalagawahenyaya to be declared the property of Abeyasingha Banda Ulwita and others under the Waste Lands Ordinances ; on the east by Kosgolla-oya declared to be the property of the Crown under the Waste Lands Ordinances ; on the south by Udawadiya-oya declared to be the property of the Crown under the Waste Lands Ordinances ; on the west by Puwakwatta claimed by Josiah, Conductor of Siyambalagune estate.



Surveyor-General's Office,
Colombo, July 15, 1916.

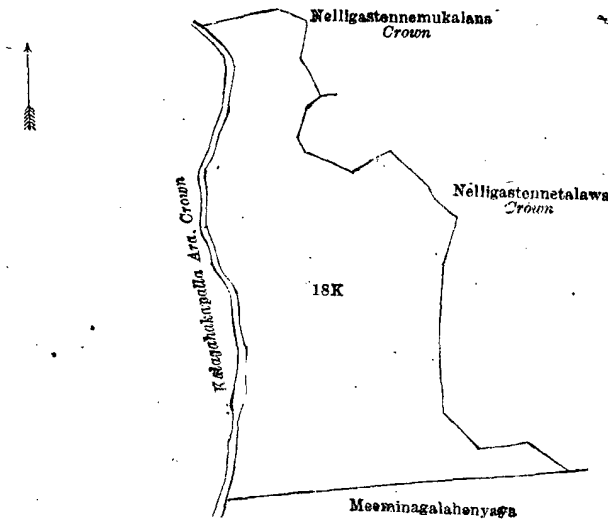
Scale of 8 Chains to an Inch.

G. K. THORNHILL,
for Surveyor-General.

VI.—Preliminary plan 263.

Lot.	Name of Land.	Extent, A. R. P.
18K	Meeminagalahenyaya, Kalagahakapallahenyaya	16 2 19

and bounded as follows: on the north by Nelligastennemukulana declared to be the property of the Crown under the Waste Lands Ordinances; on the east by Nelligastennemukulana declared to be the property of the Crown under the Waste Lands Ordinances, Nelligastennetalawa declared to be the property of the Crown under the Waste Lands Ordinances; on the south by Meeminagalahenyaya to be declared the property of Abeyasingha Banda Ulwita and others under the Waste Lands Ordinances; on the west by Kalagahakapalla-ara declared to be the property of the Crown under the Waste Lands Ordinances.



Surveyor-General's Office,
Colombo, July 15, 1916.

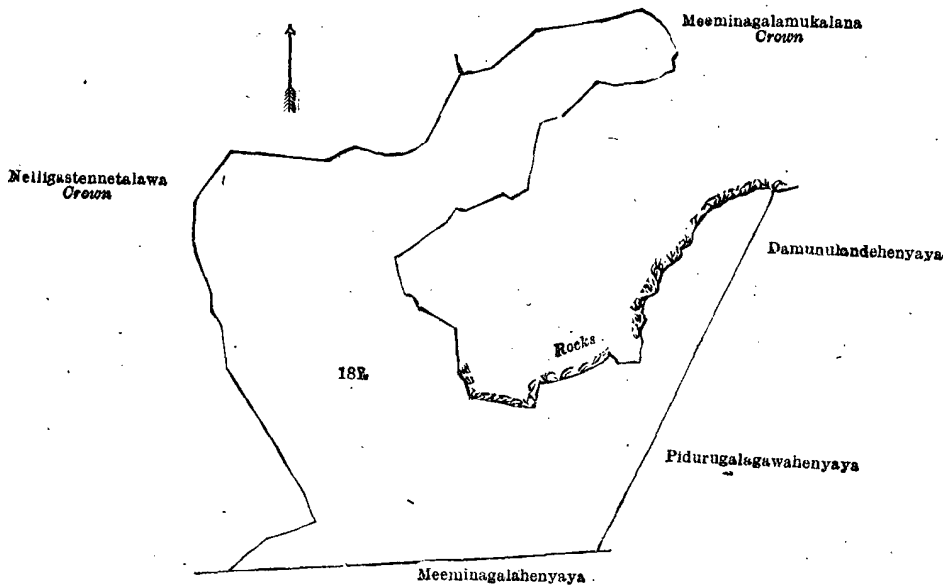
Scale of 8 Chains to an Inch.

G. K. THORNHILL,
for Surveyor-General.

VII.—Preliminary plan 263.

Lot.	Name of Land.	Extent, A. R. P.
18L	Meeminagalahenyaya	27 3 4

and bounded as follows: on the north by Nelligastennetalawa declared to be the property of the Crown under the Waste Lands Ordinances, Meeminagalamukulana declared to be the property of the Crown under the Waste Lands Ordinances, rocks; on the east by Damunulandehenyaya to be declared the property of Abeyasingha Banda Ulwita and others under the Waste Lands Ordinances, Pidurugalagawahenyaya to be declared the property of Abeyasingha Banda Ulwita and others under the Waste Lands Ordinances; on the south by Meeminagalahenyaya to be declared the property of Abeyasingha Banda Ulwita and others under the Waste Lands Ordinances; on the west by Nelligastennetalawa declared to be the property of the Crown under the Waste Lands Ordinances.



Surveyor-General's Office,
Colombo, July 15, 1916.

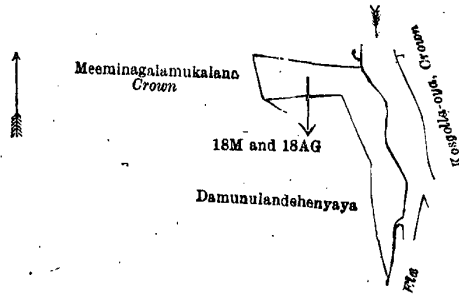
Scale of 8 Chains to an Inch.

G. K. THORNHILL,
for Surveyor-General.

VIII.—Preliminary plan 263.

Lot.	Name of Land.	Extent, A. R. P.
18M	Meeminagalshenyaya (reservation for Kosgolla-oya)	1 0 4
18AG	Meeminagalshenyaya	0 2 24
		1 2 28

and bounded as follows: on the north by Meeminagalamukalana declared to be the property of the Crown under the Waste Lands Ordinances; on the east by Kosgolla-oya to be declared the property of the Crown under the Waste Lands Ordinances; on the south by an ela; on the west by Damunulandshenyaya to be declared the property of Abeyasingha Banda Ulwita and others under the Waste Lands Ordinances, Meeminagalamukalana declared to be the property of the Crown under the Waste Lands Ordinances.



Surveyor-General's Office,
Colombo, July 15, 1916.

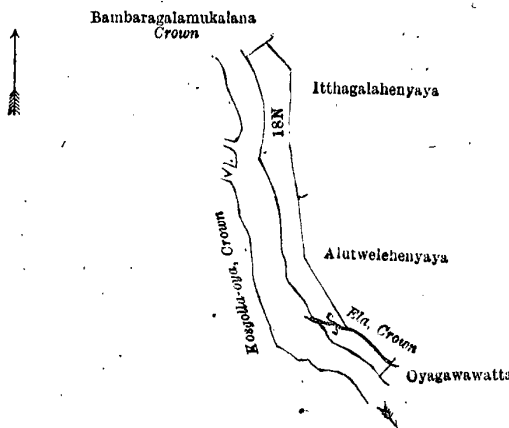
Scale of 8 Chains to an Inch.

G. K. THORNHILL,
for Surveyor-General.

IX.—Preliminary plan 263.

Lot.	Name of Land.	Extent, A. R. P.
18N	Itthagalahenyaya, Alutwelehenyaya (reservation for Kosgolla-oya)	1 2 37

and bounded as follows: on the north by Bambaragalamukalana declared to be the property of the Crown under the Waste Lands Ordinances; on the east by Itthagalahenyaya to be declared the property of Jayasekera Mudiyansele Sudu Banda, ex-Basnayake Nilame, under the Waste Lands Ordinances, Alutwelehenyaya to be declared the property of Punchi Banda Ulwita, Basnayake Nilame, and another under the Waste Lands Ordinances, an ela declared to be the property of the Crown under the Waste Lands Ordinances; on the south by Oyagawawatta claimed by J. M. Muthu Bandara and others; on the west by Kosgolla-oya declared to be the property of the Crown under the Waste Lands Ordinances.



Surveyor-General's Office,
Colombo, July 15, 1916.


Scale of 8 Chains to an Inch.

G. K. THORNHILL,
for Surveyor-General.

X.—Preliminary plan 263.

Lot.	Name of Land.	Extent, A. R. P.
18P	Attakehelahenyaya, Alutwelahenyaya (reservation for Gansabhawa road)	0 0 6

and bounded as follows: on the north by Alutwelehenyaya to be declared the property of Punchi Banda Ulwita, Basnayake Nilame, and another under the Waste Lands Ordinances; on the east by Pansalawatta claimed by Zuddara-gannawe Vihare Unnanse; on the south by Gansabhawa road declared to be the property of the Crown under the Waste Lands Ordinances; on the west by an ela declared to be the property of the Crown under the Waste Lands Ordinances.



Surveyor-General's Office,
Colombo, July 15, 1916.

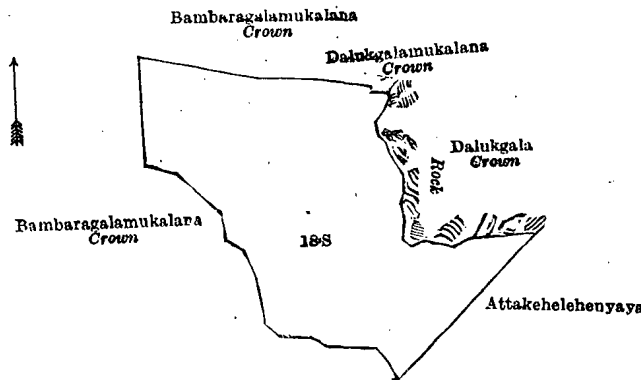
Scale of 8 Chains to an Inch.

G. K. THORNHILL,
for Surveyor-General.

XI.—Preliminary plan 263.

Lot.	Name of Land.	Extent, A. R. P.
18S	Bambaragalahenyaya	10 2 0

and bounded as follows: on the north by Bambaragalamukalana declared to be the property of the Crown under the Waste Lands Ordinances, Dalukgalamukalana declared to be the property of the Crown under the Waste Lands Ordinances; on the east by a rock, Dalukgala declared to be the property of the Crown under the Waste Lands Ordinances; on the south by Attakehelehenyaya to be declared the property of Jayasekera Mudiyansele Sudu Banda, *ex-Basnayake Nilame*, under the Waste Lands Ordinances, Bambaragalamukalana declared to be the property of the Crown under the Waste Lands Ordinances; on the west by Bambaragalamukalana declared to be the property of the Crown under the Waste Lands Ordinances.



Surveyor-General's Office,
Colombo, July 15, 1916.

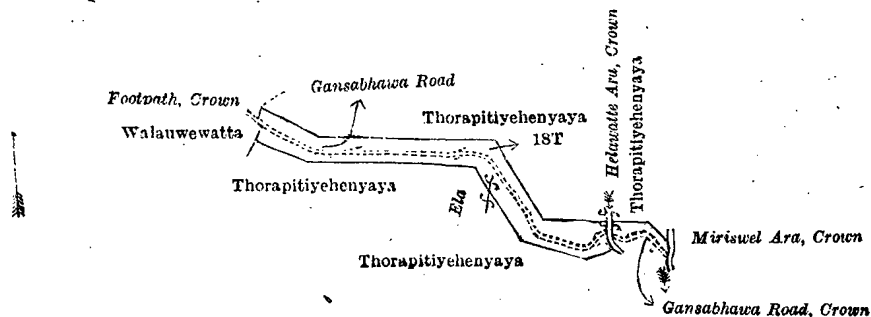
Scale of 8 Chains to an Inch.

G. K. THORNHILL,
for Surveyor-General.

XII.—Preliminary plan 263.

Lot.	Name of Land.	Extent, A. R. P.
18T	Thorapitiyehenyaya (reservation for Gansabhawa road)	1 2 39

and bounded as follows: on the north by Thorapitiyehenyaya to be declared the property of Jayasekera Mudiyansele Sudu Banda, *ex-Basnayake Nilame*, under the Waste Lands Ordinances, Helawatte-ara declared to be the property of the Crown under the Waste Lands Ordinances, Thorapitiyehenyaya to be declared the property of Jayasekera Mudiyansele Sudu Banda, *ex-Basnayake Nilame*, under the Waste Lands Ordinances; on the east by Miriswel-ara declared to be the property of the Crown under the Waste Lands Ordinances, Helawatte-ara declared to be the property of the Crown under the Waste Lands Ordinances, Thorapitiyehenyaya to be declared the property of Punchi Banda Ulwita, *Basnayake Nilame*, and another under the Waste Lands Ordinances, an *ela*, Thorapitiyehenyaya to be declared the property of Punchi Banda Ulwita, *Basnayake Nilame*, and another under the Waste Lands Ordinances; on the west by Walauwewatta claimed by Jayasekera Mudiyansele Sudu Banda, *Gansabhawa road*, and a *footpath* declared to be the property of the Crown under the Waste Lands Ordinances.



Surveyor-General's Office,
Colombo, July 15, 1916.

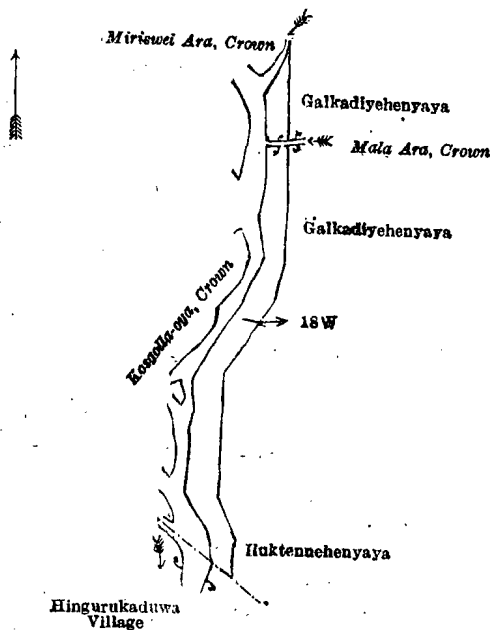
Scale of 8 Chains to an Inch.

G. K. THORNHILL,
for Surveyor-General.

XIII.—Preliminary plan 263.

Lot.	Name of Land.	Extent, A. R. P.
18W	Galkadiyehenyaya (reservation for Kosgolla-oya)	2 1 31

and bounded as follows: on the north by Miriswel-ara declared to be the property of the Crown under the Waste Lands Ordinances; on the east by Galkadiyehenyaya to be declared the property of Punchi Banda Ulwita, *Basnayake Nilame*, and another under the Waste Lands Ordinances, Mala-ara declared to be the property of the Crown under the Waste Lands Ordinances, Galkadiyehenyaya to be declared the property of Punchi Banda Ulwita, *Basnayake Nilame*, and another under the Waste Lands Ordinances, Illuktennehenyaya to be declared the property of Punchi Banda Ulwita, *Basnayake Nilame*, and another under the Waste Lands Ordinances; on the south by village limit of Hingurukaduwa; on the west by Kosgolla-oya declared to be the property of the Crown under the Waste Lands Ordinances.



Surveyor-General's Office,
Colombo, July 15, 1916.

Scale of 8 Chains to an Inch.

G. K. THORNHILL,
for Surveyor-General.

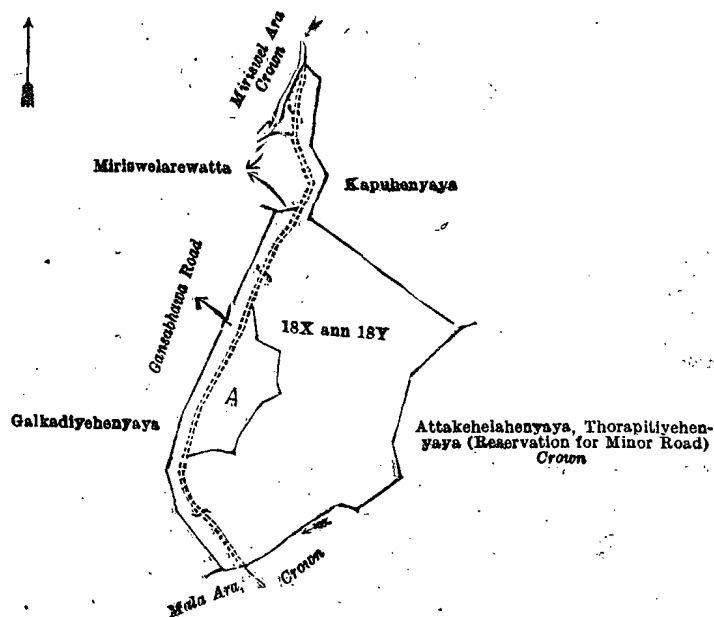
XIV.—Preliminary plan 263.

Lot.	Name of Land.	Extent, A. R. P.
18X	Galkadiyehenyaya (reservation for Gansabhawa road)	1 3 23
18Y	Thorapitiyehenyaya	7 2 19
		9 2 2

and bounded as follows: on the north by Miriswel-ara declared to be the property of the Crown under the Waste Lands Ordinances, Kapuhenyaya to be declared the property of Jayasekera Mudiyanseleage Sudu Banda, *ex-Basnayake Nilame*, under the Waste Lands Ordinances; on the east by Kapuhenyaya to be declared the property of Jayasekera Mudiyanseleage Sudu Banda, *ex-Basnayake Nilame*, under the Waste Lands Ordinances, Attakehelahenyaya, Thorapitiyehenyaya (reservation for minor road) to be declared the property of the Crown under the Waste Lands Ordinances; on the south by Mala-ara declared to be the property of the Crown under the Waste Lands Ordinances; on the west by Galkadiyehenyaya to be declared the property of Punchi Banda Ulwita, Basnayake Nilame, and another under the Waste Lands Ordinances, Miriswelarewatta claimed by Jayasekera Mudiyanseleage Muthu Banda, Gansabhawa road, Miriswelarewatta claimed by Jayasekera Mudiyanseleage Muthu Banda, Miriswel-ara declared to be the property of the Crown under the Waste Lands Ordinances.

NOTE.—The following lots lying within the above boundaries are excluded from this part of the order, and their aggregate acreage of 1 acre and 15 perches is not included in the acreage of 9 acres 2 roods and 2 perches given above:—

Lot.	Name of Land.	Preliminary plan 263.	Extent, A. R. P.
A 26	Thorapitiyemukalana		0 3 13
A 26A	Do.	(reservation for Gansabhawa road)	0 1 2
			1 0 15



Surveyor-General's Office,
Colombo, July 15, 1916.

Scale of 8 Chains to an Inch.

G. K. THORNHILL,
for Surveyor-General.

XV.—Preliminary plan 263.

Lot.	Name of Land.	Extent, A. R. P.
18AA ..	Damunulandehena (reservation for minor and Gansabhawa roads)	4 1 26
18AE ..	Attakehelahenyaya, Thorapitiyehenyaya (reservation for minor road)	4 1 10
18AF ..	Thorapitiyehenyaya	3 0 4
		11 3 0

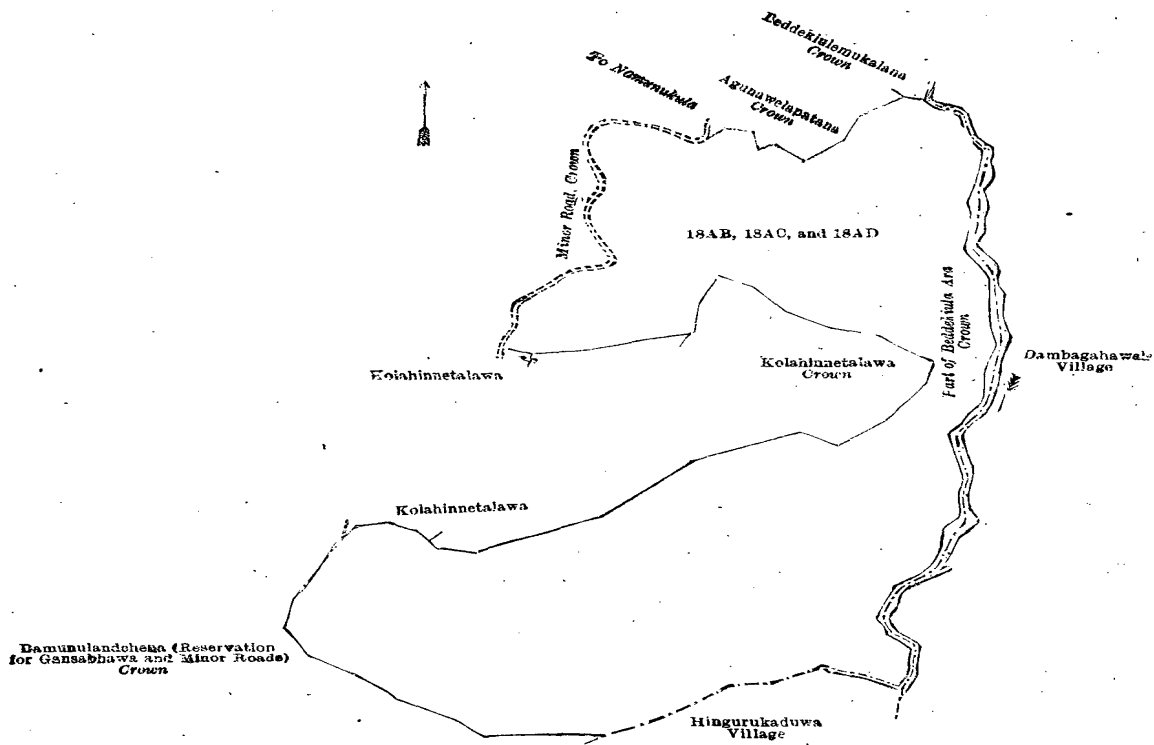
and bounded as follows: on the north by Keenagaharuppepatana declared to be the property of the Crown under the Waste Lands Ordinances; on the east by a minor road declared to be the property of the Crown under the Waste Lands Ordinances, Beddekiulemukalana declared to be the property of the Crown under the Waste Lands Ordinances, Agunawelapatana declared to be the property of the Crown under the Waste Lands Ordinances, minor road declared to be the property of the Crown under the Waste Lands Ordinances, Kolahenatalawa to be declared the property of Jayasekera Mudiyansele Sudu Banda, *ex-Basnayake Nilame*, and others under the Waste Lands Ordinances, Damunulandehena to be declared the property of the Crown under the Waste Lands Ordinances; on the south by village limit of Hingurukaduwa, Galkadiyehenyaya to be declared the property of Punchi Banda Ulwita, Basnayake Nilame, and another under the Waste Lands Ordinances; on the west by Galkadiyehenyaya to be declared the property of Punchi Banda Ulwita, Basnayake Nilame, and another under the Waste Lands Ordinances, Mala-ara declared to be the property of the Crown under the Waste Lands Ordinances, Damunulandehena to be declared the property of Punchi Banda Ulwita, Basnayake Nilame, and another under the Waste Lands Ordinances, Thorapitiyehenyaya to be declared the property of the Crown under the Waste Lands Ordinances, Kapuhenyaya to be declared the property of Jayasekera Mudiyansele Sudu Banda, *ex-Basnayake Nilame*, under the Waste Lands Ordinances, Wellehenyaya to be declared the property of Jayasekera Mudiyansele Sudu Banda, *ex-Basnayake Nilame*, under the Waste Lands Ordinances, Etakehelegommana to be declared the property of Jayasekera Mudiyansele Sudu Banda, *ex-Basnayake Nilame*, under the Waste Lands Ordinances.

[For Diagram see page 1596.]

XVI.—Preliminary plan 263.

Lot.	Name of Land.	Extent, A. R. P.
18AB ..	Opalehena, Damunulandehena	30 0 9
18AC ..	Do. (reservation for Beddekiula-ara)	2 1 0
18AD ..	Opalehena	19 1 30
		51 2 39

and bounded as follows: on the north by minor road declared to be the property of the Crown under the Waste Lands Ordinances, Agunawelapatana declared to be the property of the Crown under the Waste Lands Ordinances, Beddekiulemukalana declared to be the property of the Crown under the Waste Lands Ordinances; on the east by part of Beddekiula-ara declared to be the property of the Crown under the Waste Lands Ordinances (village limit of Dambagahawela); on the south by village limit of Hingurukaduwa, Damunulandehena (reservation for Gansabhawa and minor roads) to be declared the property of the Crown under the Waste Lands Ordinances; on the west by Damunulandehena (reservation for Gansabhawa and minor roads) to be declared the property of the Crown under the Waste Lands Ordinances, Kolahinnetalawa to be declared the property of Jayasekera Mudiyansele Sudu Banda, *ex-Basnayake Nilame*, and others under the Waste Lands Ordinances, Kolahinnetalawa declared to be the property of the Crown under the Waste Lands Ordinances, Kolahinnetalawa to be declared the property of Jayasekera Mudiyansele Sudu Banda, *ex-Basnayake Nilame*, and others under the Waste Lands Ordinances, minor road declared to be the property of the Crown under the Waste Lands Ordinances.

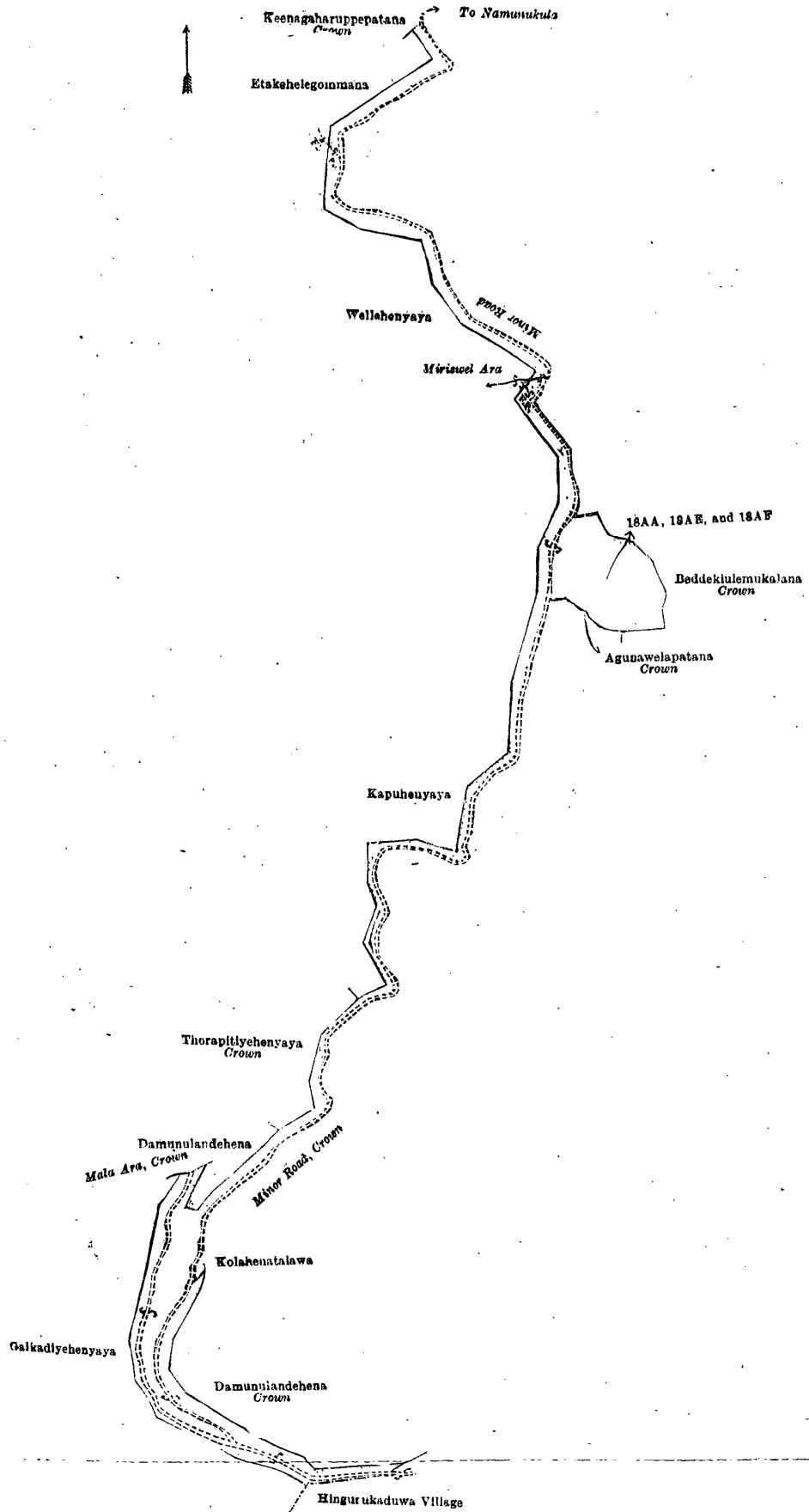


Surveyor-General's Office,
Colombo, July 15, 1916.

Scale of 8 Chains to an Inch.

G. K. THORNHILL,
for Surveyor-General,

D 20



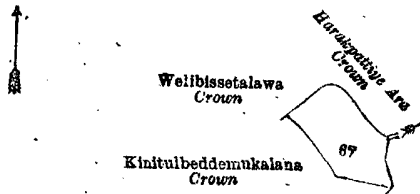
Surveyor-General's Office,
Colombo, July 15, 1916.

G. K. THORNHILL,
for Surveyor-General.

XVII.—Preliminary plan 263.

Lot.	Name of Land.	Extent, A. R. P.
67	Welibissehena	1 0 34

and bounded as follows: on the north by Welibissetalawa declared to be the property of the Crown under the Waste Lands Ordinances, Harakpattiye-ara declared to be the property of the Crown under the Waste Lands Ordinances; on the east by Harakpattiye-ara declared to be the property of the Crown under the Waste Lands Ordinances; on the south by Kinitulbeddemukalana declared to be the property of the Crown under the Waste Lands Ordinances; on the west by Kinitulbeddemukalana declared to be the property of the Crown under the Waste Lands Ordinances, Welibissetalawa declared to be the property of the Crown under the Waste Lands Ordinances.



Surveyor-General's Office,
Colombo, July 15, 1916.

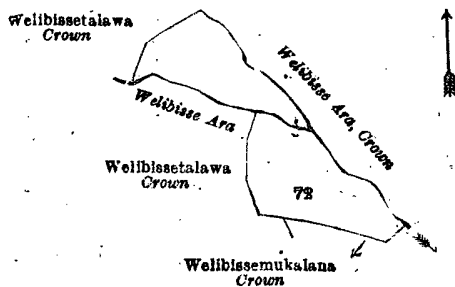
Scale of 8 Chains to an Inch.

G. K. THORNHILL,
for Surveyor-General.

XVIII.—Preliminary plan 263.

Lot.	Name of Land.	Extent, A. R. P.
72	Welibissehenyaya	3 2 19

and bounded as follows: on the north by Welibissa-ara declared to be the property of the Crown under the Waste Lands Ordinances; on the east by Welibissa-ara declared to be the property of the Crown under the Waste Lands Ordinances, Welibisseemukalana declared to be the property of the Crown under the Waste Lands Ordinances; on the south by Welibisseemukalana declared to be the property of the Crown under the Waste Lands Ordinances, Welibissetalawa declared to be the property of the Crown under the Waste Lands Ordinances; on the west by Welibissetalawa declared to be the property of the Crown under the Waste Lands Ordinances, Welibissa-ara, Welibissetalawa declared to be the property of the Crown under the Waste Lands Ordinances.



Surveyor-General's Office,
Colombo, July 15, 1916.

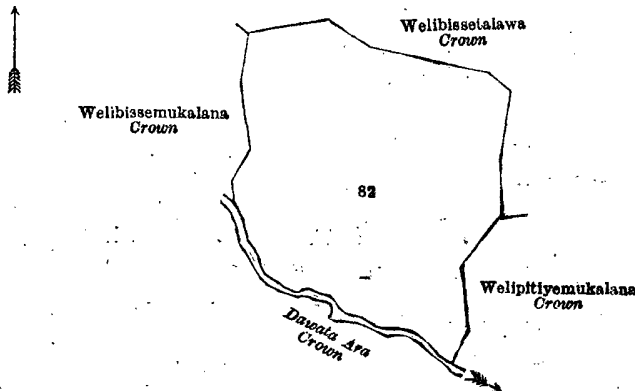
Scale of 8 Chains to an Inch.

G. K. THORNHILL,
for Surveyor-General.

XIX.—Preliminary plan 263.

Lot.	Name of Land.	Extent, A. R. P.
82	Welibissehena	12 1 23

and bounded as follows: on the north by Welibissetalawa declared to be the property of the Crown under the Waste Lands Ordinances; on the east by Welibissetalawa declared to be the property of the Crown under the Waste Lands Ordinances, Welipitiyemukalana declared to be the property of the Crown under the Waste Lands Ordinances; on the south by Dawata-ara declared to be the property of the Crown under the Waste Lands Ordinances; on the west by Dawata-ara and Welibisseemukalana declared to be the property of the Crown under the Waste Lands Ordinances.



Surveyor-General's Office,
Colombo, July 15, 1916.

Scale of 8 Chains to an Inch.

G. K. THORNHILL,
for Surveyor-General.

September 15, 1916.

J. M. DAVIES,
Special Officer.

Kegalla S. O. No. 148.**Order under Section 4, Sub-section (1), of "The Waste Lands Ordinances of 1897, 1899, 1900, and 1903."**

In the matter of the land commonly called or known as Delgahamulahena, situate in the village of Walalgoda, in the Kinigoda korale of the Kegalla District, in the Province of Sabaragamuwa, and of "The Waste Lands Ordinances of 1897, 1899, 1900, and 1903."

WHEREAS in pursuance of section 1 of the said Ordinances it was duly declared and notified on the 31st day of January, 1913, that if no claim to the land commonly called or known as Delgahamulahena, situate in the village of Walalgoda, in the Kinigoda korale of the Kegalla District, in the Province of Sabaragamuwa, containing in extent 1 acre 2 roods and 2 perches, and shown as lot 8 in preliminary plan 102 and in the annexed diagram, was made to Maxwell MacLagan Wedderburn, Special Officer appointed under section 28 of the said Ordinances, within the period of three months from the date specified in the said notice, such land would be declared the property of the Crown, and dealt with on account of the Crown (*vide* Notice No. 4,733):

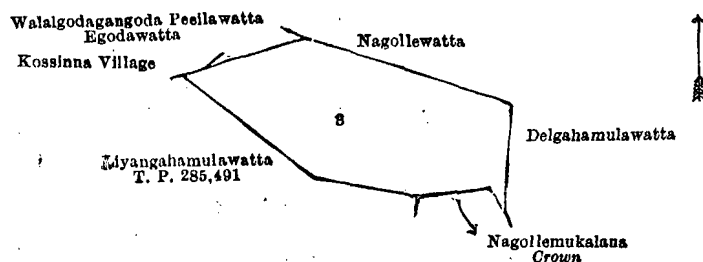
And whereas Iriyagolle Dewayalayegedara Rankira and Hitihamilagedara *alias* Weerasuriya Arachchillage Mudalihamy made claim thereto, and Ralph Marcus Meaburn Worsley, Special Officer appointed under section 28 of the said Ordinances, made due inquiry into such claim, and whereas the said claimant and the said Ralph Marcus Meaburn Worsley, Special Officer, with the consent of His Excellency the Governor, came to two agreements in writing dated the 5th day of September, 1913, concerning the said land, under section 4, sub-section (1), of the said Ordinances, whereby it was agreed that the said claimants should be declared the purchasers of the said land upon payment to the Settlement Officer of a sum of Rupees Twenty-five only (Rs. 25), as the purchase amount of the said land, and whereas the said amount has been duly paid by the said claimants, they are hereby, in pursuance of the agreement aforementioned, declared to be the purchasers of the said land, as more fully described herein below.

Description of the Land referred to.

The following lot situated in the village of Walalgoda, in the Kinigoda korale of the Kegalla District, in the Province of Sabaragamuwa, as described in the annexed diagram:—

Lot.	Name of Land.	Preliminary plan 102.	Extent, A. R. P.
8	Delgahamulahena		1 2 2

and bounded as follows: on the north by the village limit of Kossinna, Walalgodagangoda, Peeilawatta Egodawatta claimed by W. Appuhami and others, Nagollewatta claimed by James de Fonseka Samarakkody; on the east by Delgahamulawatta claimed by Wirasin Achchillage Appuhami; on the south by Nagollemukalana declared to be the property of the Crown under the Waste Lands Ordinances, Liyangahamulawatta sold by the Crown (T. P. 285,491); on the west by Liyangahamulawatta sold by the Crown (T. P. 285,491).



Surveyor-General's Office,
Colombo, July 14, 1914.

Scale of 4 Chains to an Inch.

G. K. THORNHILL,
for Acting Surveyor-General.

September 13, 1916.

T. G. WILLETT,
Special Officer.

Kegalla S. O. No. 149.**Order under Section 2 of "The Waste Lands Ordinances of 1897, 1899, 1900, and 1903," declaring Lands to be Crown Property.**

In the matter of the lands commonly called or known as Talapalatiyehena, Motanehena, &c., situate in the village of Henepola, in the Galboda korale of the Kegalla District, in the Province of Sabaragamuwa, and of "The Waste Lands Ordinances of 1897, 1899, 1900, and 1903."

THE notice required by section 1 of "The Waste Lands Ordinances of 1897, 1899, 1900, and 1903," having been duly published in manner prescribed by that section in respect of the above-named lands (*vide* Notice No. 5,767), and no claim having been made to the said lands or to any interest therein within the period of three months from the date specified in the said notice, I, Thomas Graham Willett, Special Officer appointed under section 28 of the said Ordinances, under and by virtue of the powers vested in me in that behalf by section 2 of the said Ordinances, do hereby, on this 2nd day of November, 1916, order and declare that the said lands, as more fully described herein below, situate in the village of Henepola, in the Galboda korale of the Kegalla District, in the Province of Sabaragamuwa, and shown as lots 16, 17, 18, 19, 20, 21, 22, 25, 26, 27, 28, 30, 32, 34, 35, 46, 47, 48, 49, 50, 51, 52, 53, 56, 57, 61, 64, 65, 66, 67, 95, 96, 101, 102, 103, 104, 106, 107, 108, 109, 110, 112, 113, 114, 116, 117, 118, 119, 120, 121, 122, 162, 166, 172 in preliminary plan 169 and in the annexed diagrams, and containing in extent 39 acres and 8 perches, are the property of the Crown.

Description of the Lands referred to.

The following lots situated in the village of Henepola, in the Galboda korale of the Kegalla District, in the Province of Sabaragamuwa, as described in the annexed diagrams:—

I.—Preliminary plan 169.

Lot.	Name of Land.	Extent, A. R. P.	Lot.	Name of Land.	Extent, A. R. P.
16	Talapalatiyehena	0 2 13	47	Kekirihenawatta (railway reservation)	0 1 23
17	Do.	0 1 2	48	Kekirihena	0 2 21
18	Motanehena	0 2 9	49	Bulanahenepillewa	0 2 1
19	Do.	1 0 1	50	Kekirihena	1 1 33
20	Pallehadeniyehena	0 0 22	51	Do. (railway reservation)	0 2 19
21	Wiyaniralagehena	1 0 10	52	Kebellagollahena (do.)	0 0 35
22	Boraluwehena	0 2 3	53	Do.	0 3 38
25	Do. (railway reservation)	0 2 14	56	Kapukotuwehena	1 0 26
26	Do. (do.)	0 1 34	57	Do.	0 1 31
27	Do. (do.)	0 1 24	61	Godapanwatta (railway reservation)	0 0 22
28	Wiyaniralegehena (do.)	0 2 17	64	Udahawatta	1 2 16
30	Pallehakumbura (do.)	0 2 7	65	Do. (railway reservation)	0 1 2
32	Motanehena (do.)	0 2 33	66	Boraluwehena (do.)	0 2 20
34	Do. (do.)	0 1 1	67	Iriyagahadeniyehena (do.)	0 1 14
35	Talapalatiyehena (do.)	0 1 13			
46	Kekirihenawatta	0 2 13			17 3 37

and bounded as follows: on the north by Timburawalehena claimed by Sinhala Pedige Ukkuwa and others, Timburawalehena claimed by Kuruwe Vidanelage Kirihamy and others, Timburuwaleaswedduma, Kanatiyekumbura claimed by Kuruwe Vidanelage Siyatu, Polgahamuladeniyekumbura claimed by Sinhala Pedige Muttuwa Duraya and others, Boraluwhenekumbura claimed by Akura Pedige Siripina, Polgahamuladeniyakumbura claimed by Horathalpedige Horathala and brothers, Polgahamuladeniyekumbura claimed by Sinhala Pedige Mutuwa Duraya, &c., the Mala-ela, Udagedarakumbura claimed by Wahumpurayalagedera Randa of Yatiwaldeniya, Matamhenekumbura claimed by Sinhala Pedige Pincha and others, Udagedarakumbura claimed by Wahumpurayalagedera Randa of Yatiwaldeniya; on the east by Talapalatiyehena claimed by Sinhala Pedige Arambegedera Muttuwa Duraya and others, Talapalatiyehena claimed by Sinhala Pedige Kiri Menika, &c., Talapalatiyehena claimed by Sinhala Pedige Arambegedera Mutuwa, &c.; on the south by Bulanehenakumbura claimed by Sinhala Pedige Arambegedera Muttuwa Duraya, Kabellakotuwehena claimed by Akuran Pedige Kiri Saduwa, the Mala-ela, Kebellakotuwehena claimed by Akuran Pedige Kiri Saduwa, Godapanwatta claimed by A. Siripina, Kebellagollewatta claimed by S. Sandara and others, the Mala-ela, Demunadeniyekumbura claimed by Nuwara Passa Pedige Appuwa, Maha-arambewatta claimed by Sinhala Pedige Muttuwa Duraya, Iriyagahadeniyewatta claimed by Sinhala Pedige Bandiya and others; on the west by Gulanagawawatta claimed by Kuruwevidanelage Kirihamy of Yatiwaldeniya, the Mala-ela (the village limit of Yatiwaldeniya).

The following lots lying within the above boundaries are excluded from this part of the order, and their aggregate acreage of 1 acre 2 roods and 27 perches is not included in the acreage of 17 acres 3 roods and 37 perches given above:—

Preliminary plan 169.

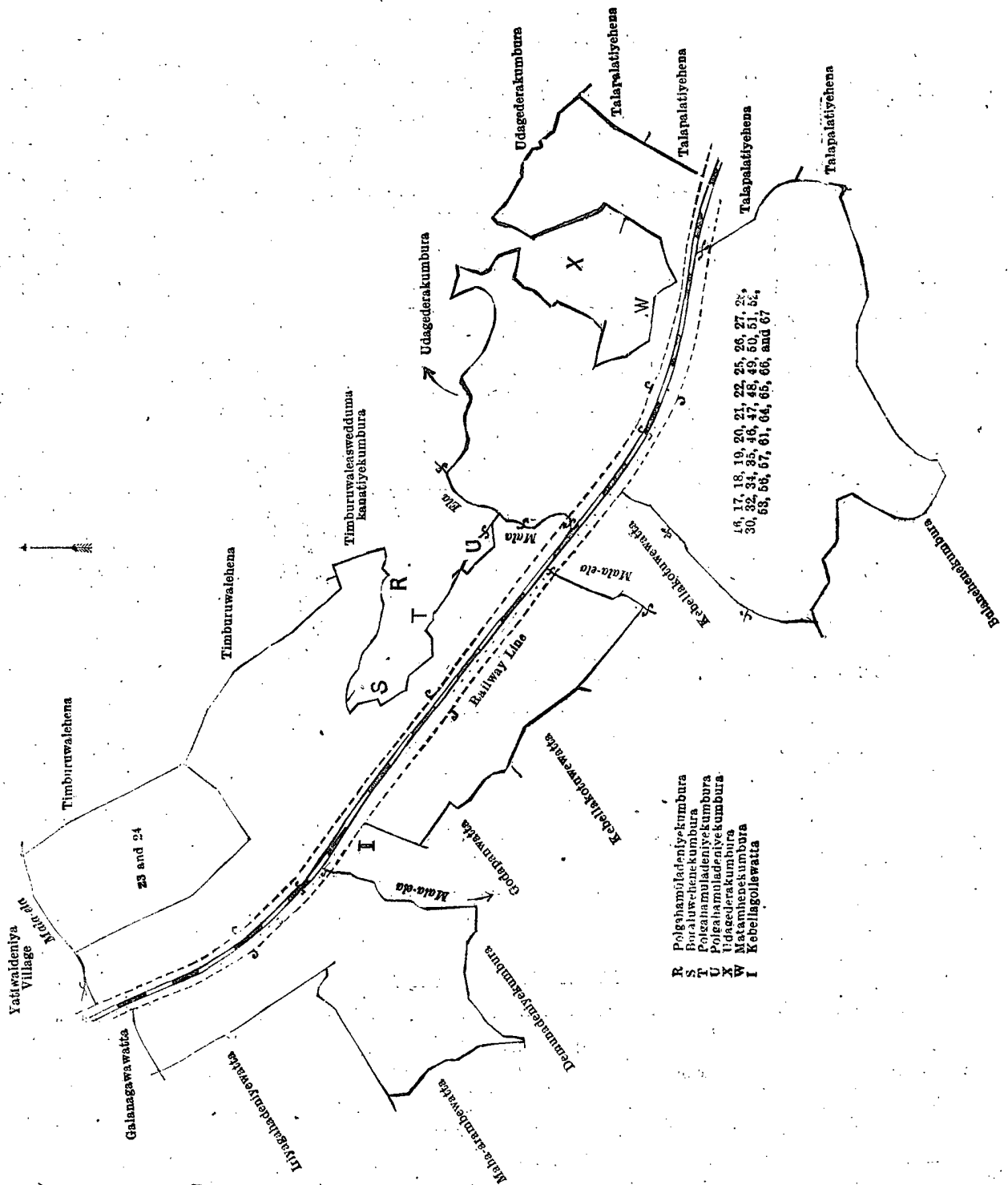
Lot.	Name of Land.	Extent, A. R. P.
23	Boraluwehena	0 2 23
24	Do.	1 0 4
		1 2 27

[For Diagram see page 1600.]

II.—Preliminary plan 169.

Lot.	Name of Land.	Extent, A. R. P.	Lot.	Name of Land.	Extent, A. R. P.
95	Gangodayakumburipillewa	0 1 0	114	Kadurugediyegalahena	0 2 31
96	Siyambalagahamulahena	2 0 13	116	Do.	0 2 38
101	Bokkahena	0 3 18	117	Bokkehena (railway reservation)	0 1 9
102	Do.	0 3 9	118	Bokkehena	0 2 31
103	Bingeudahena	0 2 24	119	Do.	2 2 24
104	Do. (railway reservation)	0 2 10	120	Gonnagahamulahena	0 3 21
106	Do. (do.)	0 0 15	121	Do.	0 3 17
107	Kadurugediyegalahena (do.)	1 1 32	122	Etambagahamulahena	0 3 25
108	Do.	1 0 25	162	Ranaketugalahena	1 1 6
109	Do.	0 1 7	166	Kadurugahamulahena	0 1 32
110	Do. (railway reservation)	0 1 16	172	Paluwehena alias Maluwajjahena	0 3 3
112	Do. (do.)	1 1 34			
113	Do.	0 3 11			21 0 11

and bounded as follows: on the north by Paluwehena claimed by Sinhala Pedige Sedara and others, Bulanehenekumbura claimed by Sinhala Pedige Arambegedera Muttuwa Duraya, the Mala-ela; on the east by Dunkotuwehena claimed by H. Kira and others, the Beddewela estate, the village limit of Wattagama; on the south by the village limit of Wattagama, Walpolagedeniyewatta claimed by Herat Gedera Tikiri Menika, Kadurugedenyegalahena claimed by Keppitigala Estate Company (T. P. 217,394), Pinwattahena claimed by ditto, the Mala-ela, Ranaketugalahena claimed by Sinhala Pedige Kiri Menika and others, Hapugahamulahena claimed by Mutunayaka Pedige Bandiya and others, Hapugahahenewatta claimed by Sinhala Pedige Menika and others, Alagallawatta claimed by Mutunayaka Pedige Ukku; on the west by Delgahamulahena claimed by Mutunayaka Pedige Ukku, Paluwehena claimed by Mutunayaka Pedige Bandiya and others, Etambagahamulawatta claimed by Sinhala Pedige Pincha, Dodangahamulahena claimed by Sinhala Pedige Ukkuwa and others, Etambagahamulawatta claimed by Sinhala Pedige Pincha, Peellamadittahenagawawatta claimed by Sinhala Pedige Pincha, Gorakagahapitiyehenewatta claimed by Sinhala Pedige Arambegedera Muttuwa Duraya and others.



Surveyor-General's Office,
Colombo, November 12, 1914.

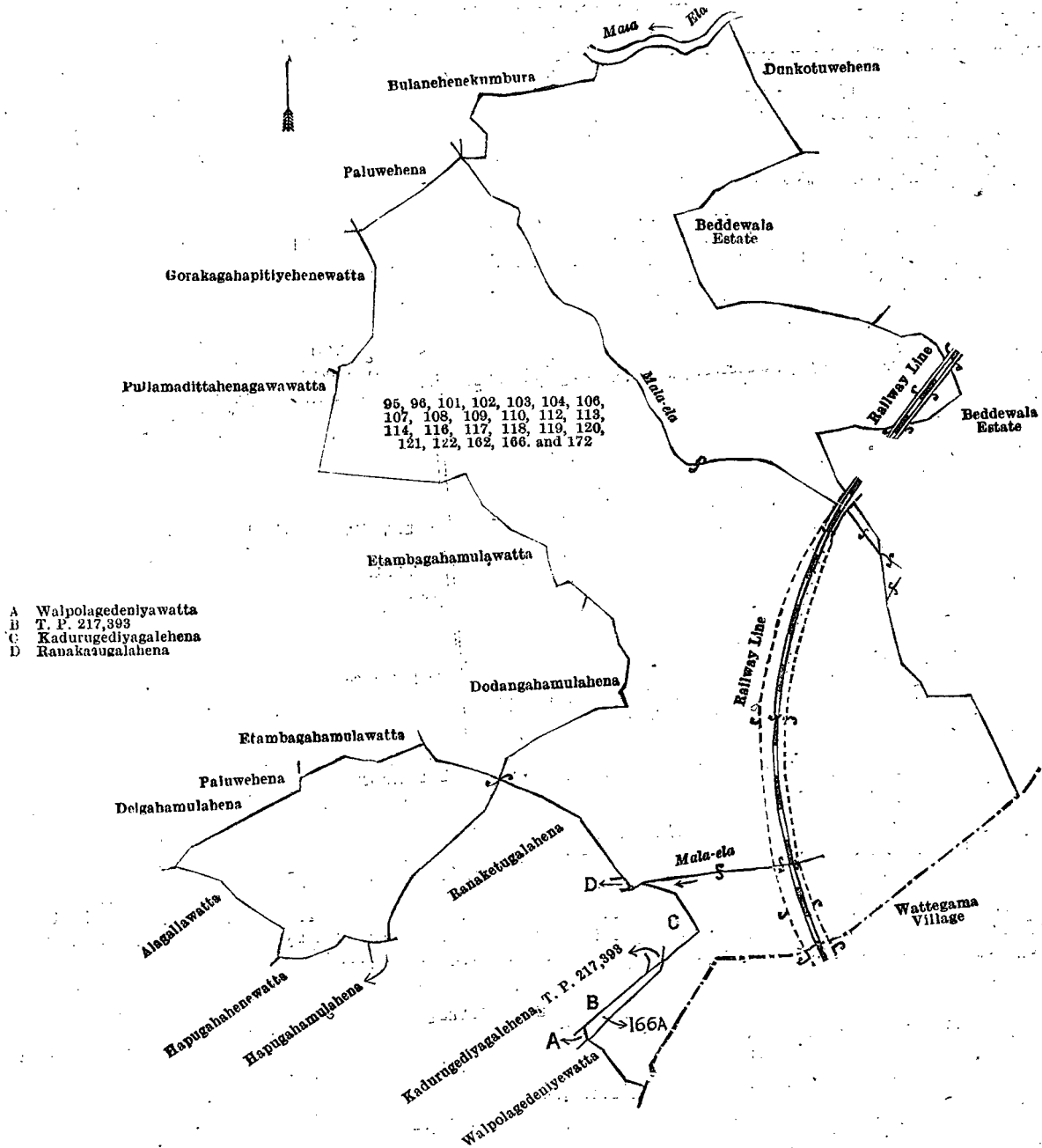
Scale of 4 Chains to an Inch.

G. K. THORNHILL,
for Acting Surveyor-General.

NOTE.—The following lot lying within the above boundaries is excluded from this part of the order, and its extent of 9 perches is not included in the acreage of 21 acres and 11 perches given above :—

Preliminary plan 169.

Lot.	Name of Land.	Extent, A. R. P.
166A	Kadurugamulahena	0 0 9



Surveyor-General's Office,
Colombo, November 12, 1914.

Scale of 4 Chains to an Inch.

G. K. THORNHILL,
for Acting Surveyor-General.

November 2, 1916.

T. G. WILLET,
Special Officer.

Hambantota S. O. No. 1,340.

**Order under Section 2 of "The Waste Lands Ordinances of 1897, 1899, 1900, and 1903,"
declaring Lands to be Crown Property.**

In the matter of the lands commonly called or known as Hanganwaguruyaya, Nikawala, &c., situate in the village of Beminiyanwila, in the East Giruwa pattu of the Hambantota District, in the Southern Province, and of "The Waste Lands Ordinances of 1897, 1899, 1900, and 1903."

THE notice required by section 1 of "The Waste Lands Ordinances of 1897, 1899, 1900, and 1903," having been duly published in manner prescribed by that section in respect of the above-named lands (*vide* Notice No. 5,733), and no claim having been made to the said lands or to any interest therein within the period of three months from the date specified in the said notice, I, Thomas Graham Willett, Special Officer, appointed under section 28 of the said Ordinances, under and by virtue of the powers vested in me in that behalf by section 2 of the said Ordinances, do hereby on October 6, 1916, order and declare that the said lands, as more fully described herein below, situate in the village of Beminiyanwila, in the East Giruwa pattu of the Hambantota District, in the Southern Province, and shown as lots 24C, 24D, 24E, 24F, 15A, 24V, 24Y, 24Z, 24AG, 24AH, 24AI, 24AJ, 24AK, 24AL, 24AR, 24BH, 24L, 24K, 24P, 24Q, 24AD, 24BA, 24AM, 24AU, 24AV, 24AW, 24BF, 24BG, 24BO, 24BP, 24BI, 24BJ, 24BK, 24BS, 24BT, 24BY, 24BZ, 24CA, 24CB, 24CD, 24CE, 24CF, and 24CH in preliminary plan 465 and in the annexed diagrams, and containing in extent 9 acres 3 roods and 4 perches, are the property of the Crown.

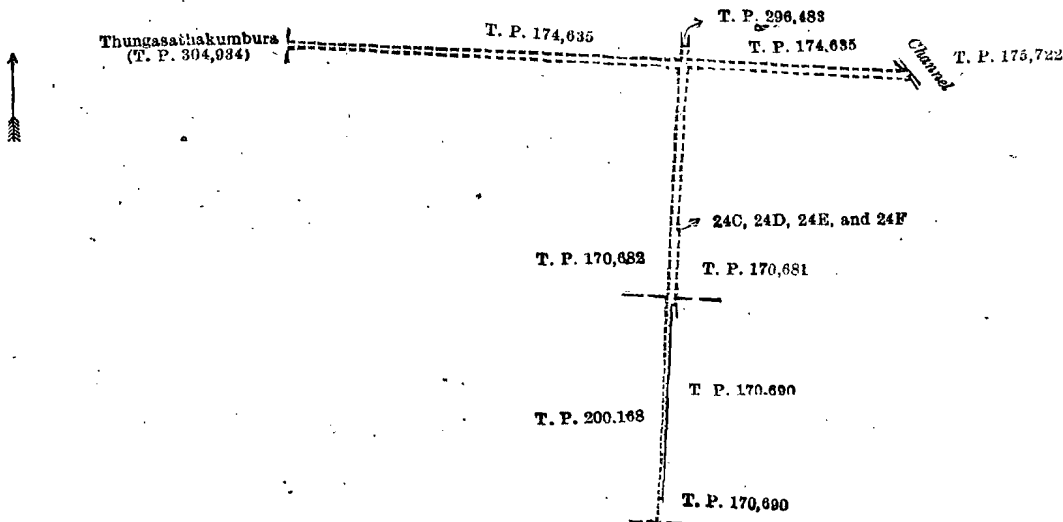
Description of the Lands referred to.

The following lots situated in the village of Beminiyanwila, in the East Giruwa pattu of the Hambantota District, in the Southern Province, as described in the annexed diagrams:—

I.—Preliminary plan 465.

Lot.	Name of Land.	Extent, A. R. P.
24C ..	Hanganwaguruyaya ..	0 0 25
24D ..	Nikawala ..	0 1 18
24E ..	Do. ..	0 1 24
24F ..	Hanganwaguruyaya ..	0 0 21
		1 0 8

and bounded as follows: on the north by T. Ps. 174,635, 296,483, 174,635; on the east by a channel (T. P. 175,722), T. Ps. 170,681, 170,690; on the south by T. P. 170,690; on the west by T. Ps. 200,168, 170,682, Thungasathakumbura (T. P. 304,934) sold by the Crown.



Surveyor-General's Office,
Colombo, September 8, 1916.

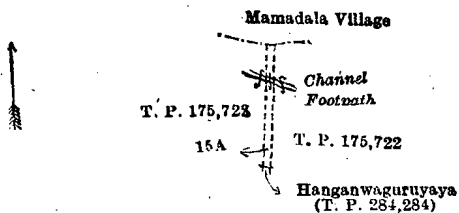
Scale of 8 Chains to an Inch.

G. K. THORNHILL,
for Surveyor-General.

II.—Preliminary plan 465.

Lot.	Name of Land.	Extent, A. R. P.
15A ..	Hanganwaguruyaya ..	0 0 16

and bounded as follows: on the north by the village limit of Mamadala; on the east by T. P. 175,722; on the south by Hanganwaguruyaya (T. P. 284,284) sold by the Crown; on the west by T. P. 175,722.



Surveyor-General's Office,
Colombo, September 8, 1916.

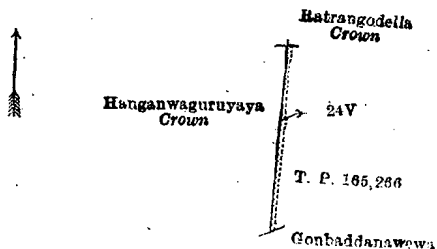
Scale of 8 Chains to an Inch.

G. K. THORNHILL,
for Surveyor-General.

III.—Preliminary plan 465.

Lot.	Name of Land.	Extent, A. R. P.
24V ..	Hanganwaguruyaya ..	0 0 13

and bounded as follows: on the north by Ratrangodella to be declared the property of the Crown under the Waste Lands Ordinances; on the east by T. P. 165,266; on the south by Gonbaddanawewa sold to Don Lewis Alahapperuma under the Waste Lands Ordinances; on the west by Hanganwaguruyaya belonging to the Crown.



Surveyor-General's Office,
Colombo, September 8, 1916.


Scale of 8 Chains to an Inch.

G. K. THORNHILL,
for Surveyor-General.

IV.—Preliminary plan 465.

Lot.	Name of Land.	Extent	A.	R.	P.
24Y ..	Ratrangodella	0	0	16
24Z ..	Hanganwaguruyaya	0	1	4
			0	1	20

and bounded as follows : on the north by Hanganwaguruyaya belonging to the Crown ; on the east by Hanganwaguruyaya (T. P. 296,482) sold by the Crown, on the south by Hanganwaguruyaya sold by the Crown, T. Ps. 173,034, 170,689 ; on the west by Hanganwaguruyaya belonging to the Crown.



Surveyor-General's Office,
Colombo, September 8, 1916.

Scale of 8 Chains to an Inch.

G. K. THORNHILL,
for Surveyor-General.

V.—Preliminary plan 465.

Lot.	Name of Land.	Extent,	A.	R.	P.	Lot.	Name of Land.	Extent,	A.	R.	P.
24AG ..	Hanganwaguruyaya	..	0	0	34	24AL ..	Hanganwaguruyaya	..	0	0	25
24AH ..	Do.	..	0	0	39	24AR ..	Do.	..	0	0	31
24AI ..	Do.	..	0	0	31	24BH ..	Superintengama	..	0	2	12
24AJ ..	Do.	..	0	0	39						
24AK ..	Do.	..	0	0	20				1	3	31

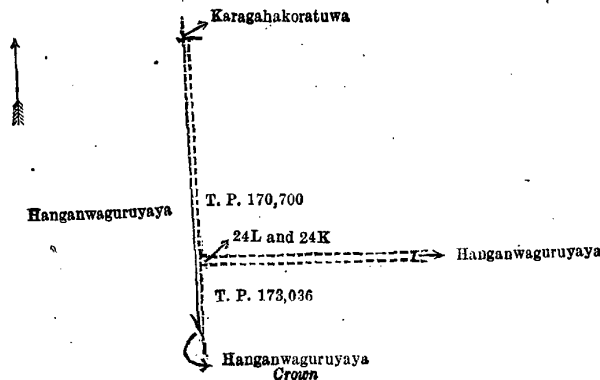
and bounded as follows : on the north by Hanganwaguruyaya declared to be the property of the Crown under the Waste Lands Ordinances ; on the east by T. P. 166,393, 166,392, Walawe estate sold by the Crown, Hanganwaguruyaya (T. P. 296,676) sold by the Crown, T. Ps. 175,723, 166,395, 174,639, Hanganwagureyayamedapotawa (private), T. P. 156,172 ; on the south by Medalandewaguru to be declared the property of the Crown under the Waste Lands Ordinances ; on the west by T. P. 156,172, Hanganwaguruyaya to be declared the property of the Crown under the Waste Lands Ordinances, T. Ps. 170,702, 166,394, T. P. 170,704, a channel, T. P. 170,704, Hanganwagura claimed by D. P. A. Wijeyahamy and another, Hanganwaguruyaya to be declared the property of the Crown under the Waste Lands Ordinances.

[For Diagram see page 1604.]

VI.—Preliminary plan 465.

Lot.	Name of Land.	Extent,	A.	R.	P.
24L ..	Hanganwaguruyaya	0	1	0
24K ..	Do.	..	0	0	39
			0	1	39

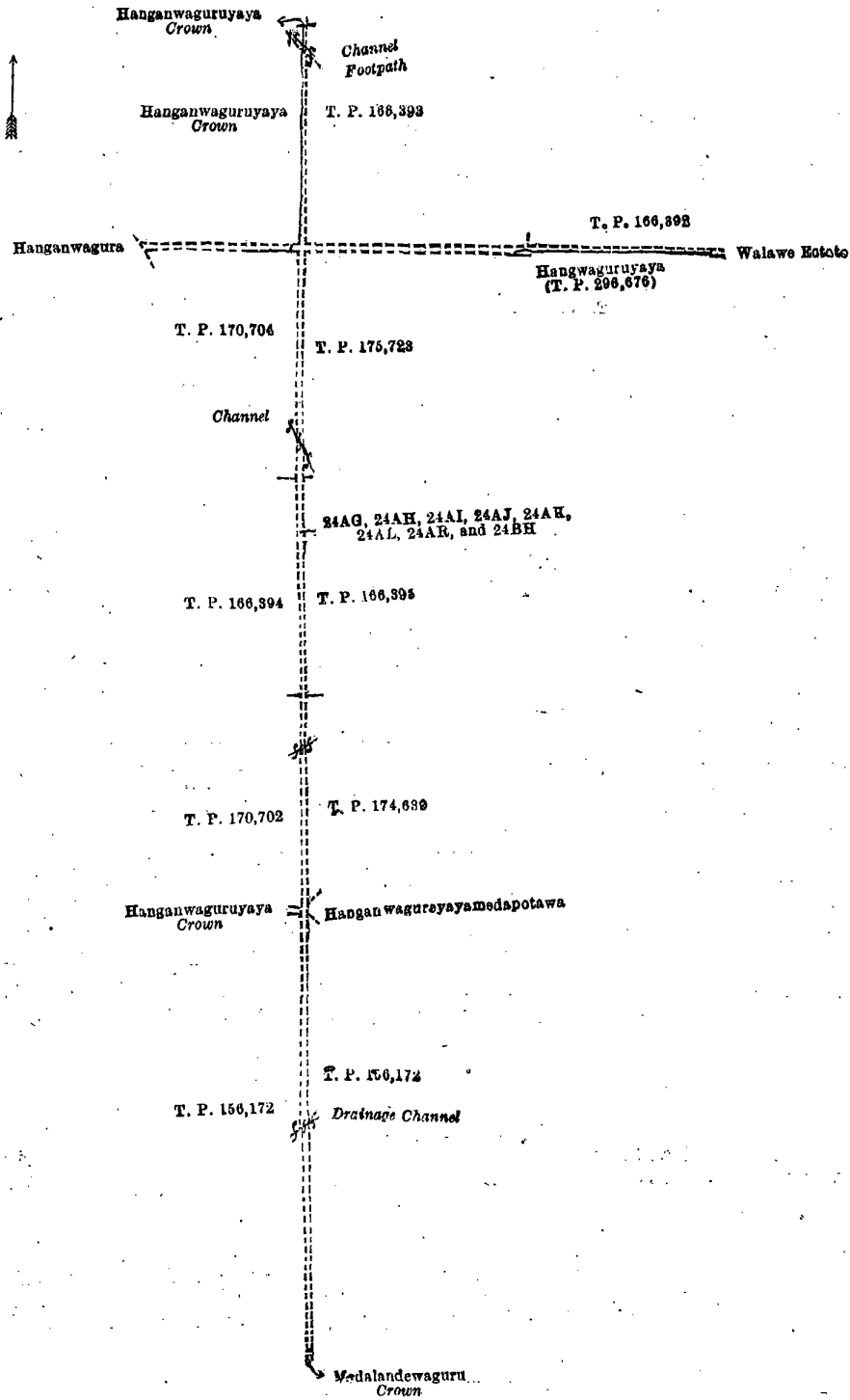
and bounded as follows : on the north by Karagahakoratuwa sold by the Crown ; on the east by T. P. 170,700, Hanganwaguruyaya sold by the Crown ; on the south by T. P. 173,036, Hanganwaguruyaya declared to be the property of the Crown under the Waste Lands Ordinances ; on the west by Hanganwaguruyaya sold by the Crown.



Surveyor-General's Office,
Colombo, July 2, 1915.

Scale of 8 Chains to an Inch.

G. K. THORNHILL,
for Surveyor-General.



Surveyor-General's Office,
Colombo, September 8, 1916.

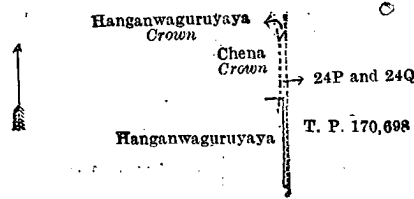
Scale of 8 Chains to an Inch.

G. K. THORNHILL,
for Surveyor-General.

VII.—Preliminary plan 465.

Lot.	Name of Land.	Extent, A. R. P.
24P	Hanganwaguruyaya	0 0 9
24Q	Do.	0 0 10
		0 0 19

and bounded as follows : on the north by Hanganwaguruyaya declared to be the property of the Crown under the Waste Lands Ordinances ; on the east by T. P. 170,698 ; on the south by Hanganwaguruyaya sold by the Crown ; on the west by Hanganwaguruyaya sold by the Crown, chena declared to be the property of the Crown under the Waste Lands Ordinances.



Surveyor-General's Office,
Colombo, July 2, 1915.

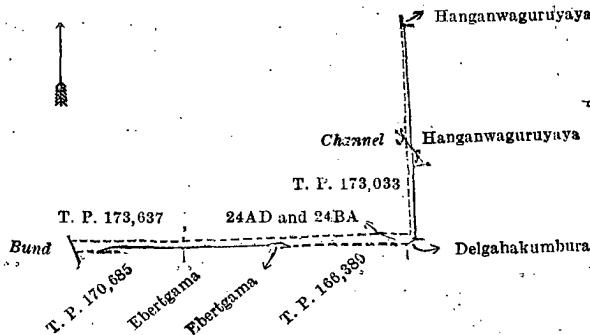
Scale of 8 Chains to an Inch.

G. K. THORNHILL,
for Surveyor-General.

VIII.—Preliminary plan 465.

Lot.	Name of Land.	Extent, A. R. P.
24AD ..	Hanganwaguruyaya ..	0 1 2
24BA ..	Do. ..	0 0 15
		0 1 17

and bounded as follows : on the north by T. P. 173,637, T. P. 173,033, a channel; T. P. 173,033, Hanganwaguruyaya sold by the Crown ; on the east by Hanganwaguruyaya sold by the Crown, a channel, Hanganwaguruyaya sold by the Crown, Delgahakumbura sold by the Crown ; on the south by T. P. 166,389, Ebertgama (private), T. P. 170,685 ; on the west by a bund sold under the Waste Lands Ordinances.



Surveyor-General's Office,
Colombo, July 2, 1915.

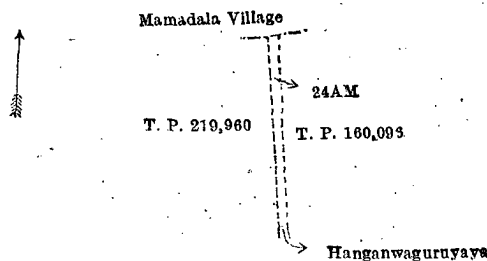
Scale of 8 Chains to an Inch.

G. K. THORNHILL,
for Surveyor-General.

IX.—Preliminary plan 465.

Lot.	Name of Land.	Extent, A. R. P.
24AM ..	Hanganwaguruyaya ..	0 0 33

and bounded as follows : on the north by the village limit of Mamadala ; on the east by T. P. 160,096 ; on the south by Hanganwaguruyaya sold by the Crown ; on the west by T. P. 219,960.



Surveyor-General's Office,
Colombo, July 2, 1915.

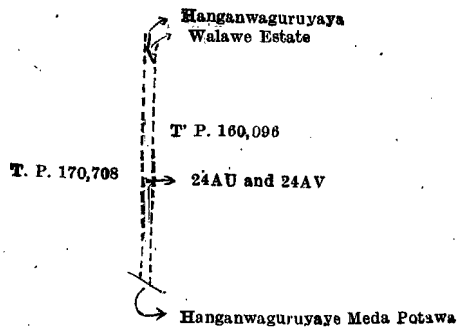
Scale of 8 Chains to an Inch.

G. K. THORNHILL,
for Surveyor-General.

X.—Preliminary plan 465.

Lot.	Name of Land.	Extent, A. R. P.
24AU ..	Hanganwaguruyaya ..	0 0 35
24AV ..	Wijesinghepatana ..	0 0 5
		0 1 0

and bounded as follows : on the north by Hanganwaguruyaya sold by the Crown, Walawe estate sold by the Crown ; on the east by T. P. 160,096 ; on the south by Hanganwaguruyayemedapotawa (private) ; on the west by T. P. 170,708.



Surveyor-General's Office,
Colombo, July 2, 1915.

Scale of 8 Chains to an Inch.

G. K. THORNHILL,
for Surveyor-General.

XI.—Preliminary plan 465.

Lot.	Name of Land.	Extent, A. R. P.
24AW ..	Sulaikumbura ..	0 0 13

and bounded as follows: on the north by T. P. 165,263; on the east by a reservation declared to be the property of the Crown under the Waste Lands Ordinances; on the south by Hetadakumbura sold by the Crown; on the west by Deweniwewagawakumbura sold by the Crown.



Surveyor-General's Office,
Colombo, July 2, 1915.

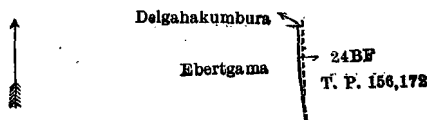
Scale of 8 Chains to an Inch.

G. K. THORNHILL,
for Surveyor-General.

XII.—Preliminary plan 465.

Lot.	Name of Land.	Extent, A. R. P.
24BF ..	Superintengama ..	0 0 7

and bounded as follows: on the north by Delgahakumbura sold by the Crown; on the east by T. P. 156,172; on the south and west by Ebertgama sold by the Crown.



Surveyor-General's Office,
Colombo, July 2, 1915.

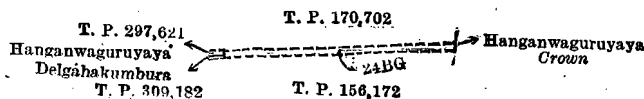
Scale of 8 Chains to an Inch.

G. K. THORNHILL,
for Surveyor-General.

XIII.—Preliminary plan 465.

Lot.	Name of Land.	Extent, A. R. P.
24BG ..	Hanganwaguruyaya ..	0 1 0

and bounded as follows: on the north by T. P. 170,702; on the east by Hanganwaguruyaya claimed by the Crown; on the south by T. P. 156,172; on the west by Delgahakumbura sold by the Crown (T. P. 309,182), Hanganwaguruyaya sold by the Crown (T. P. 297,621).



Surveyor-General's Office,
Colombo, July 2, 1915.


Scale of 8 Chains to an Inch.

G. K. THORNHILL,
for Surveyor-General.

XIV.—Preliminary plan 465.

Lot.	Name of Land.	Extent, A. R. P.
24BO ..	Habaldettayaya ..	0 1 9
24BP ..	Do. ..	0 1 5
		0 2 14

and bounded as follows: on the north by Beminiyanwila alias Medawela (private); on the east by T. P. 179,563, Kabaldettayaya sold by the Crown, T. P. 179,563; on the south by Habaldettayaya declared to be the property of the Crown under the Waste Lands Ordinances; on the west by T. P. 179,563.



Surveyor-General's Office,
Colombo, July 2, 1915.

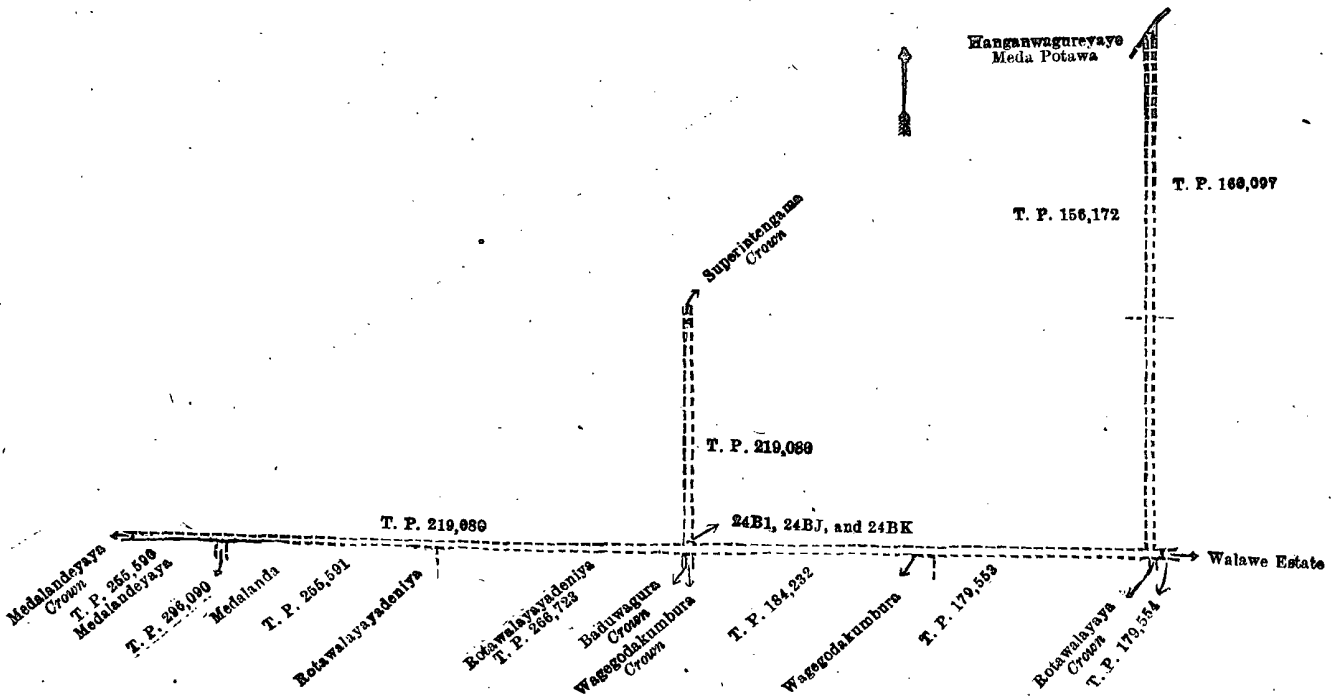
Scale of 8 Chains to an Inch.

G. K. THORNHILL,
for Surveyor-General.

XV.—Preliminary plan 465.

Lot.	Name of Land.	Extent, A. R. P.
24BI ..	Wijesinghepotana ..	0 0 18
24BJ ..	Superintengama ..	0 0 31
24BK ..	Medalandewagura ..	1 3 2
		2 0 11

and bounded as follows: on the north by T. P. 219,080, Superintengama claimed by the Crown, T. P. 219,080, T. P. 156,172, Hanganwaguruyayemedapotawa (private); on the east by T. P. 160,097, Walawe estate granted at half-improved value; on the south by T. P. 179,554, Rotawalayaya claimed by the Crown, T. P. 179,553, Wagegodakumbura (private), T. P. 184,232, Wagegodakumbura claimed by the Crown, Baduwagura claimed by the Crown, Rotawalayayadeniya sold by the Crown (T. P. 266,723), Rotawalayayadeniya claimed by Mr. Proctor Wickramanayaka of Tangalla, Medalanda claimed by ditto, T. P. 255,591, T. P. 296,090, Medalandeyaya sold by the Crown (T. P. 255,590); on the west by Medalandeyaya declared to be the property of the Crown under the Waste Lands Ordinances.



Surveyor-General's Office,
Colombo, July 2, 1915.

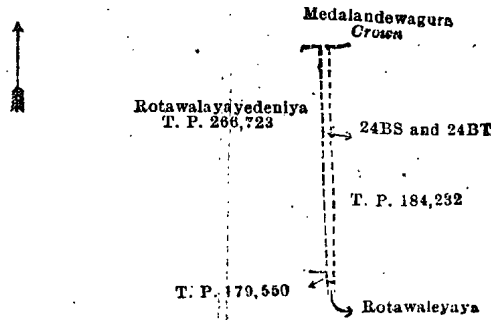
Scale of 8 Chains to an Inch.

G. K. THORNHILL,
for Surveyor-General.

XVI.—Preliminary plan 465.

Lot.	Name of Land.	Extent, A. R. P.
24BS ..	Baduwagura ..	0 0 14
24BT ..	Wagegodakumbura ..	0 0 30
		0 1 4

and bounded as follows: on the north by Medalandewagura claimed by the Crown; on the east by T. P. 184,232; on the south by Rotawaleyaya (private); on the west by T. P. 179,550, Rotawalayayedeniya sold by the Crown (T. P. 266,723).



Surveyor-General's Office,
Colombo, July 2, 1915.

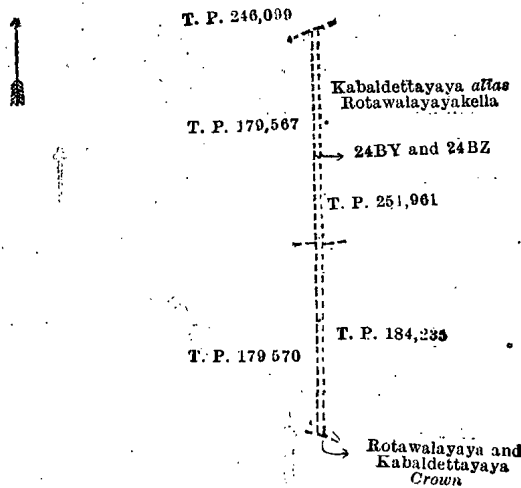
Scale of 8 Chains to an Inch.

G. K. THORNHILL,
for Surveyor-General.

XVII.—Preliminary plan 465.

Lot.	Name of Land.	Extent, A. R. P.
24BY ..	Kabaldettayaya ..	0 1 0
24BZ ..	Do. ..	0 0 34
		0 1 34

and bounded as follows: on the north by T. P. 246,099; on the east by Kabaldettayaya *alias* Rotawalayayakella (private), T. P. 251,961, T. P. 184,235; on the south by Rotawalayaya and Kabaldettayaya declared to be the property of the Crown under the Waste Lands Ordinances; on the west by T. Ps. 179,570, 179,567.



Surveyor-General's Office,
Colombo, July 2, 1915.

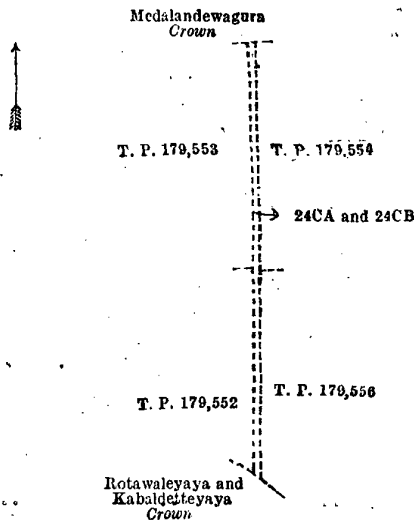
Scale of 8 Chains to an Inch.

G. K. THORNHILL,
for Surveyor-General.

XVIII.—Preliminary plan 465.

Lot.	Name of Land.	Extent, A. R. P.
24CA ..	Rotawaleyaya ..	0 0 30
24CB ..	Do. ..	0 1 9
		0 1 39

and bounded as follows: on the north by Medalandewagura claimed by the Crown; on the east by T. P. 179,554, T. P. 179,556; on the south by Rotawaleyaya and Kabaldettayaya declared to be the property of the Crown under the Waste Lands Ordinances; on the west by T. Ps. 179,552, 179,553.



Surveyor-General's Office,
Colombo, July 2, 1915.

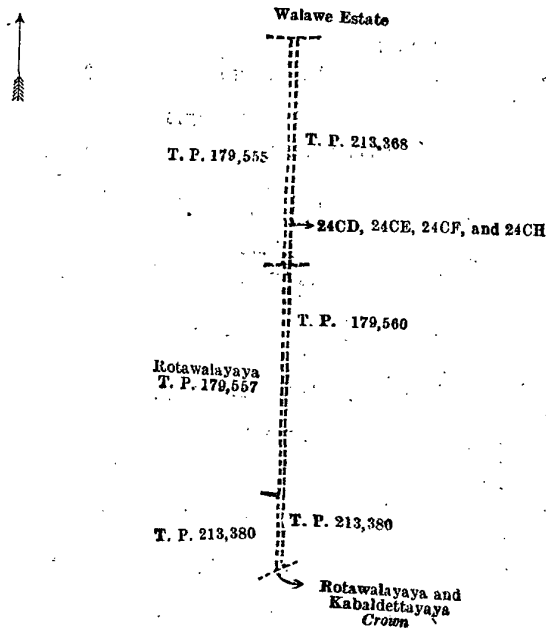
Scale of 8 Chains to an Inch.

G. K. THORNHILL
for Surveyor-General.

XIX.—Preliminary plan 465.

Lot.	Name of Land.	Extent, A. R. P.
24CD ..	Rotawalayaya ..	0 0 30
24CE ..	Do. ..	0 0 11
24CF ..	Do. ..	0 0 5
24CH ..	Do. ..	0 1 0
		0 2 6

and bounded as follows : on the north by Walawe estate granted at half-improved value ; on the east by T. P. 213,368, T. P. 179,560, T. P. 213,380 ; on the south by Rotawalayaya and Kabaldettayaya declared to be the property of the Crown under the Waste Lands Ordinances ; on the west by T. P. 213,380, Rotawalayaya sold by the Crown (T. P. 179,557), T. P. 179,555.



Surveyor-General's Office,
Colombo, July 2, 1915.

Scale of 8 Chains to an Inch.

G. K. THORNHILL,
for Surveyor-General.

October 6, 1916.

T. G. WILLETT,
Special Officer.

Kurunegala S. O. No. 1,544.

**Order under Section 2 of "The Waste Lands Ordinances of 1897, 1899, 1900, and 1903,"
declaring Lands to be Crown Property.**

In the matter of the lands commonly called or known as Ela (irrigation channel), &c., situate in the village of Muruthalagama, in the Mahagalboda Egoda korale of the Hiriyala hatpattu of the Kurunegala District, in the North-Western Province, and of "The Waste Lands Ordinances of 1897, 1899, 1900, and 1903."

THE notice required by section 1 of "The Waste Lands Ordinances of 1897, 1899, 1900, and 1903," having been duly published in manner prescribed by that section in respect of the above-named lands (*vide* Notice No. 5,896), and no claim having been made to the said lands or to any interest therein within the period of three months from the date specified in the said notice, I, John Murray Davies, Special Officer appointed under section 28 of the said Ordinances, under and by virtue of the powers vested in me in that behalf by section 2 of the said Ordinances, do hereby, on this 11th day of November, 1916, order and declare that the said lands, as more fully described herein below, situate in the village of Muruthalagama, in the Mahagalboda Egoda korale of the Hiriyala hatpattu of the Kurunegala District, in the North-Western Province, and shown as lots P 1049 I, P 1049B1, P 1049F1, P1049D3, Q 1049C1, Q 1049D1, P 1049D2, Q 1049H in preliminary plan 2,034 and in the annexed diagrams, and containing in extent 1 rood, are the property of the Crown.

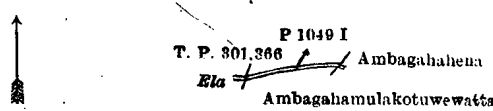
Description of the Lands referred to.

The following lots situated in the village of Muruthalagama, in the Mahagalboda Egoda korale of the Hiriyala hatpattu of the Kurunegala District, in the North-Western Province, as described in the annexed diagrams:—

I.—Preliminary plan 2,034.

Lot.	Name of Land.	Extent, A. R. P.
P 1049 I	Ela (irrigation channel)	0 0 2

and bounded as follows: on the north by T. P. 301,366; on the east by Ambagahaena sold by the Crown; on the south by Ambagahamulakotuwegatta claimed by S. Y. M. Ukkubanda; on the west by an ela.



Scale of 4 Chains to an Inch.

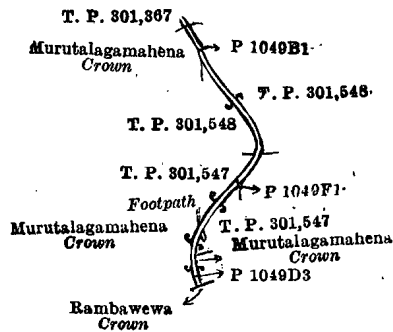
Surveyor-General's Office,
Colombo, March 18, 1915.

G. K. THORNHILL,
for Surveyor-General

II.—Preliminary plan 2,034.

Lot.	Name of Land.	Extent, A. R. P.
P 1049B1	Ela (irrigation channel)	0 0 5
P 1049F1	Ela (do.)	0 0 2
P 1049D3	Ela (do.)	0 0 2
		0 0 9

and bounded as follows: on the north by T. P. 301,367; on the east by T. P. 301,548, T. P. 301,547, Murutalagamahena claimed by the Crown; on the south by Rambawewa declared to be the property of the Crown under the Waste Lands Ordinances; on the west by Murutalagamahena claimed by the Crown, a footpath, T. P. 301,547, T. P. 301,548, Murutalagamahena claimed by the Crown.



Scale of 4 Chains to an Inch.

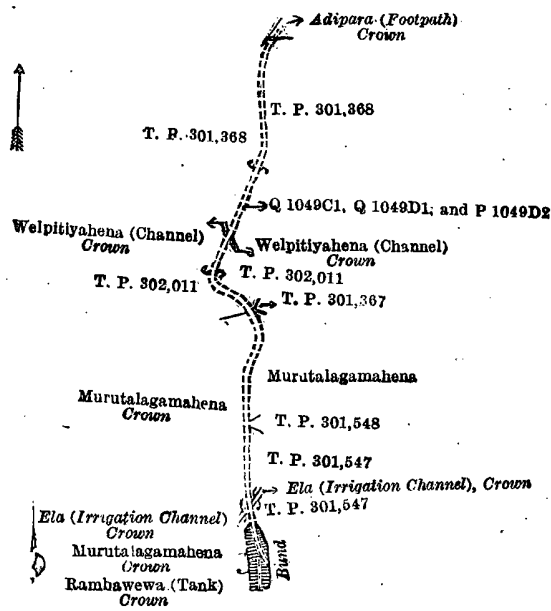
Surveyor-General's Office,
Colombo, March 18, 1915.

G. K. THORNHILL,
for Surveyor-General

III.—Preliminary plan 2,034.

Lot.	Name of Land.	Extent, A. R. P.
Q 1049C1	Adipara (footpath)	0 0 9
Q 1049D1	Do. (do.)	0 0 3
P 1049D2	Do. (do.)	0 0 6
		0 0 18

and bounded as follows: on the north by adipara (footpath) declared to be the property of the Crown under the Waste Lands Ordinances; on the east by T. P. 301,368, Welpitiyahena (channel) declared to be the property of the Crown under the Waste Lands Ordinances, T. P. 302,011, T. P. 301,367, Murutalagamahena sold by the Crown, T. P. 301,548, T. P. 301,547, ela (irrigation channel) belonging to the Crown, T. P. 301,547, a bund; on the south by Rambawewa (tank) declared to be the property of the Crown under the Waste Lands Ordinances; on the west by Rambawewa (tank) declared to be the property of the Crown under the Waste Lands Ordinances, Murutalagamahena claimed by the Crown, ela (irrigation channel) belonging to the Crown, Murutalagamahena claimed by the Crown, T. P. 302,011, Welpitiyahena (channel) declared to be the property of the Crown under the Waste Lands Ordinances, T. P. 301,368.



Surveyor-General's Office,
Colombo, February 24, 1916.

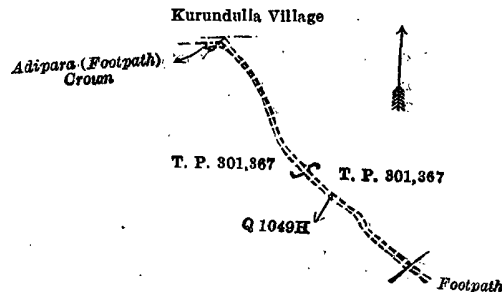
Scale of 4 Chains to an Inch.

G. K. THORNHILL,
for Surveyor-General.

IV.—Preliminary plan 2,034.

Lot.	Name of Land.	Extent, A. R. P.
Q 1049H	Adipara (footpath)	0 0 11

and bounded as follows: on the north by the village limit of Kurundulla; on the east by T. P. 301,367; on the south by footpath; on the west by T. P. 301,367, adipara (footpath) declared to be the property of the Crown under the Waste Lands Ordinances.



Surveyor-General's Office,
Colombo, February 24, 1916.

Scale of 4 Chains to an Inch.

G. K. THORNHILL,
for Surveyor-General.

J. M. DAVIES,
Special Officer.

November 11, 1916.

Kurunegala S. O. No. 1,545.

Order under Section 2 of "The Waste Lands Ordinances of 1897, 1899, 1900, and 1903," declaring Lands to be Crown Property.

In the matter of the lands commonly called or known as Kadurugahawatta (road reservation), Ketalagahawatta (road reservation), &c., situate in the village of Bingiriya, in the Kiniyama korale of the Katugampola hatpattu of the Kurunegala District, in the North-Western Province, and of "The Waste Lands Ordinances of 1897, 1899, 1900, and 1903."

THE notice required by section 1 of "The Waste Lands Ordinances of 1897, 1899, 1900, and 1903," having been duly published in manner prescribed by that section in respect of the above-named lands (*vide* Notice No. 5,902), and no claim having been made to the said lands or to any interest therein within the period of three months from the date specified in the said notice, I, John Murray Davies, Special Officer appointed under section 28 of the said Ordinances, under and by virtue of the powers vested in me in that behalf by section 2 of the said Ordinances, do hereby on this 13th day of October, 1916, order and declare that the said lands, as more fully described herein below, situate in the village of Bingiriya, in the Kiniyama korale of the Katugampola hatpattu of the Kurunegala District, in the North-Western Province, and shown as lots 26A, 33A, 36, and 37A in preliminary plan 1,448 and in the annexed diagrams, and containing in extent 2 roods and 9 perches, are the property of the Crown.

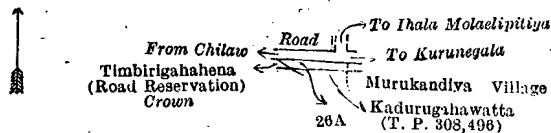
Description of the Lands referred to.

The following lots situated in the village of Bingiriya, in the Kiniyama korale of the Katugampola hatpattu of the Kurunegala District, in the North-Western Province, as described in the annexed diagrams:—

I.—Preliminary plan 1,448.

Lot.	Name of Land.	Extent, A. R. P.
26A	Kadurugahawatta (road reservation)	0 0 13

and bounded as follows: on the north by the road from Chilaw to Kurunegala, the road from Chilaw to Ihala Molaelapitiya; on the east by the village limit of Murukandiya; on the south by Kadurugahawatta sold by the Crown (T. P. 308,496); on the west by Timbirigahahena (road reservation) declared to be the property of the Crown under the Waste Lands Ordinances.



Surveyor-General's Office,
Colombo, May 10, 1916.

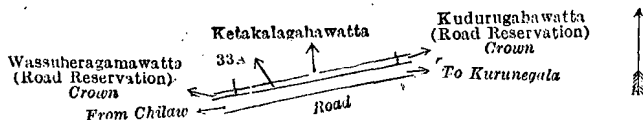
Scale of 8 Chain to an Inch.

A. H. G. DAWSON,
for Surveyor-General.

II.—Preliminary plan 1,448.

Lot.	Name of Land.	Extent, A. R. P.
33A	Ketikalagahawatta (road reservation)	0 0 20

and bounded as follows: on the north by Ketikalagahawatta sold by the Crown; on the east by Kadurugahawatta (road reservation) declared to be the property of the Crown under the Waste Lands Ordinances; on the south by the road from Kurunegala to Chilaw; on the west by Wassuheragamawatta (road reservation) declared to be the property of the Crown under the Waste Lands Ordinances.



Surveyor-General's Office,
Colombo, May 10, 1916.

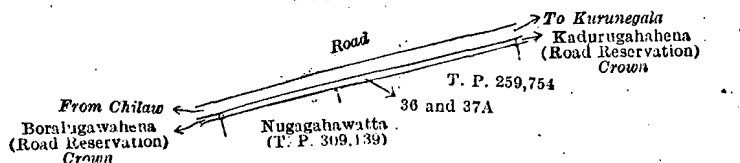
Scale of 8 Chains to an Inch.

A. H. G. DAWSON,
for Surveyor-General.

III.—Preliminary plan 1,448.

Lot.	Name of Land.	Extent, A. R. P.
36	Dunumadalagahawatta	0 0 33
37A	Nugagahawatta (road reservation)	0 0 23
		0 1 16

and bounded as follows: on the north by the road from Chilaw to Kurunegala; on the east by Kadurugahahena (road reservation) declared to be the property of the Crown under the Waste Lands Ordinances; on the south by T. P. 259,754, Nugagahawatta sold by the Crown (T. P. 309,139); on the west by Borahugawahena (road reservation) declared to be the property of the Crown under the Waste Lands Ordinances.



Surveyor-General's Office,
Colombo, May 10, 1916.

Scale of 8 Chains to an Inch.

A. H. G. DAWSON,
for Surveyor-General.

J. M. DAVIES,
Special Officer.

October 13, 1916.

Kurunegala S. O. No. 1,546.

Order under Section 4, Sub-section (1), of "The Waste Lands Ordinances of 1897, 1899, 1900, and 1903," declaring Land to be Crown Property.

In the matter of the land commonly called or known as Verahugollamukalana, situate in the village of Otarakiriwanapola, in the Udukaha korale south of the Dambadeni hatpattu of the Kurunegala District, in the North-Western Province, and of "The Waste Lands Ordinances of 1897, 1899, 1900, and 1903."

WHEREAS in pursuance of section 1 of the said Ordinances was duly notified on the 5th day of November, 1915, that if no claim to the land commonly called or known as Verahugollamukalana, situate in the village of Otarakiriwanapola, in the Udukaha korale south of the Dambadeni hatpattu of the Kurunegala District, in the North-Western Province, containing in extent 9 acres and 2 roods, and shown as lot 5 in preliminary plan 488 and in the annexed diagram, was made to Mungo Tennent Archibald, Special Officer appointed under section 28 of the said Ordinances, within the period of three months from the date specified in such notice, such land would be declared the property of the Crown, and dealt with on account of the Crown (*vide* Notice No. 5,668):

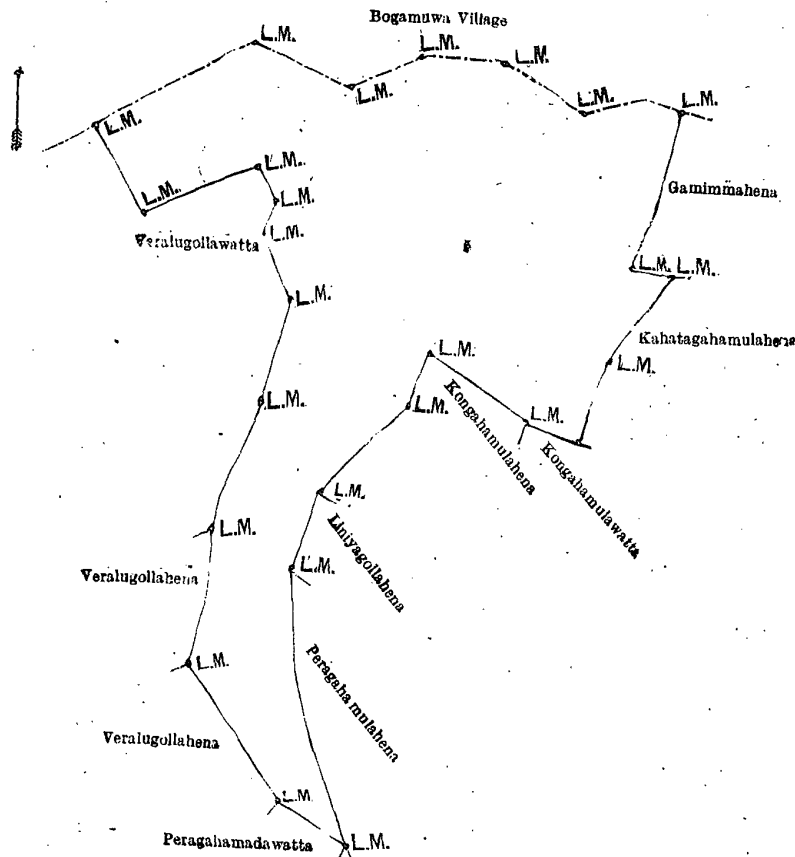
And whereas (1) Pingamage Don Peiris Appuhamy and (2) Patiranehelage Ran Menika made claim thereto, and whereas the said claimants have withdrawn their claims to the said land, I, John Murray Davies, Special Officer appointed under section 28 of the said Ordinances, under and by virtue of the powers vested in me in that behalf by section 4 of the said Ordinances, do hereby, on this 20th day of October, 1916, order and declare, under section 4, sub-section (1), of the said Ordinances, that the said land, as more fully described herein below, is the property of the Crown.

Description of the Land referred to.

The following lot situated in the village of Otarakiriwanapola, in the Udukaha korale south of the Dambadeni hatpattu of the Kurunegala District, in the North-Western Province, as described in the annexed diagram:—

Lot.	Name of Land.	Preliminary plan 488.	Extent, A. R. P.
5	Veralugollamukalana		9 0 2

and bounded as follows: on the north by the village limit of Bogamuwa; on the east by Gamimmahena sold by the Crown, Kahatagahamulahena claimed by Dissanayaka Achchilage Kapuruhamy and another, Kongahamulawatta sold by the Crown, Kongahamulahena sold by the Crown, Liniyagollahena claimed by Dahanayaka Achchilage Wijahamy and another, Peragahamulahena sold by the Crown; on the south by Peragahamadawatta sold by the Crown; on the west by Veralugollahena sold by the Crown, Veralugollehena claimed by Samaratunga Appuhamilage Don Lewis, Verlaugollawatta claimed by ditto.



Surveyor-General's Office,
Colombo, January 29, 1915.

Scale of 4 Chains to an Inch.

G. K. THORNHILL,
for Surveyor-General.

October 20, 1916.

J. M. DAVIES,
Special Officer.

Kurunegala S. O. No. 1,547.

Order under Section 4, Sub-section (1), of "The Waste Lands Ordinances of 1897, 1899, 1900, and 1903," declaring Lands to be Crown Property.

In the matter of the lands commonly called or known as Moragahalahena, Innawattalagahena, &c., situate in the village of Waldeniya, in the Udukaha Korale East of the Dambadeni hatpattu of the Kurunegala District, in the North-Western Province, and of "The Waste Lands Ordinances of 1897, 1899, 1900, and 1903."

THE notice required by section 1 of the said Ordinances having been duly published in manner prescribed by that section in respect of the above-named lands (*vide* Notice No. 5,633) and claims having been made to the said lands by (1) Dewayalage Podina, (2) Dewayalage Dissesehina, and the said claimants having been duly called upon by me by a notice in writing under section 4, sub-section (1), of the Ordinances, duly served upon them to produce before me the evidence and documents upon which they might rely in proof of their claims, and not having so appeared or produced such evidence and documents, I, John Murray Davies, Special Officer appointed under section 28 of the said Ordinances, do hereby on this 4th day of October, 1916, order and declare under section 4, sub-section (1), of the said Ordinances, that the said lands, commonly called or known as Moragahalahena, Innawattalagahena, &c., situate in the village of Waldeniya, in the Udukaha korale east of the Dambadeni hatpattu of the Kurunegala District, in the North-Western Province, containing in extent 14 acres 1 rood and 9 perches, and shown as lots 6E1, 6A, 6A2, 6B, 6B1, 6B2, 6B3, 29½, 33B1, 33B2, 33B3 in preliminary plan 459 and in the annexed diagrams, as more fully described herein below, are the property of the Crown.

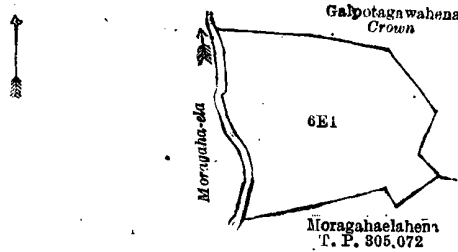
Description of the Lands referred to.

The following lots situated in the village of Waldeniya, in the Udukaha korale east of the Dambadeni hatpattu of the Kurunegala District, in the North-Western Province, as described in the annexed diagrams:—

I.—Preliminary plan 459.

Lot.	Name of Land.	Extent, A. R. P.
6E1	Moragahaelahena	1 1 29

and bounded as follows: on the north and east by Galpotagawahena belonging to the Crown; on the south by Moragahaelahena sold by the Crown (T. P. 305,072); on the west by the Moragaha-ela.



Surveyor-General's Office,
Colombo, August 21, 1915.

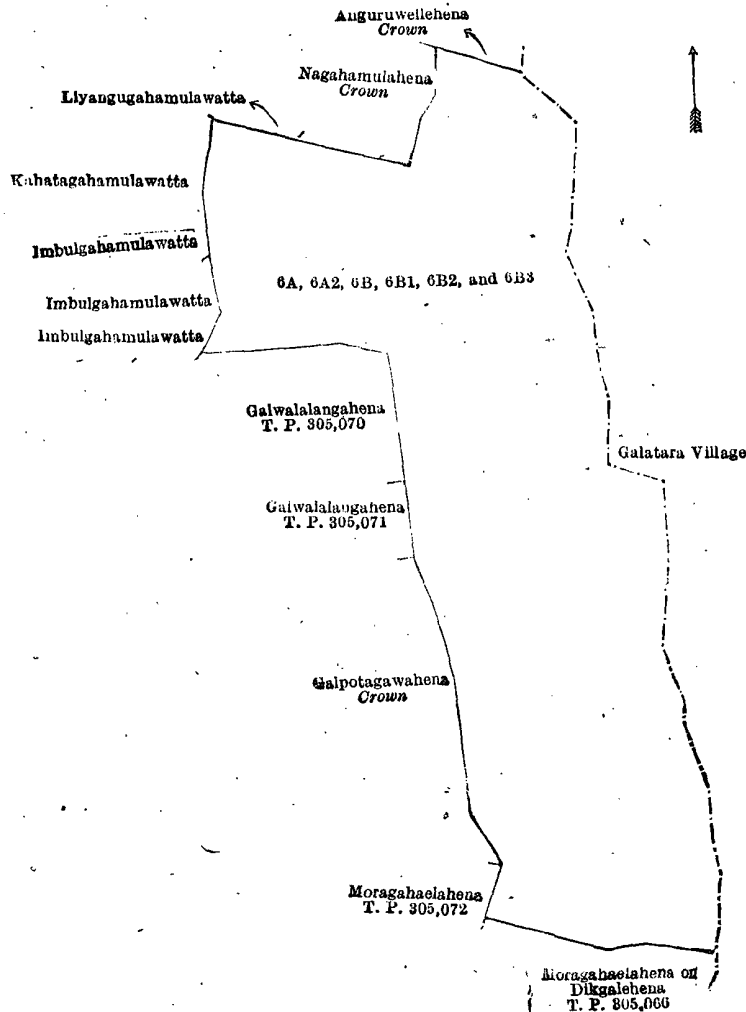
Scale of 4 Chains to an Inch.

G. K. THORNHILL,
for Surveyor-General.

II.—Preliminary plan 459.

Lot.	Name of Land.	Extent, A. R. P.	Lot.	Name of Land.	Extent, A. R. P.
6A	Innawattalangahena	1 1 4	6B2	Tennapitahena	3 1 9
6A2	Galwalagawahena	0 1 18	6B3	Nagahamulahena	0 3 20
6B	Pallagahamulahena	2 0 35			
6B1	Kendagollahena	2 2 19			10 2 25

and bounded as follows: on the north by Liyangugahamulawatta claimed by Hewayalage Balaya and others, Nagahamulahena belonging to the Crown, Anguruwellehena belonging to the Crown; on the east by the village limit of Galatara; on the south by Moragahaelahena or Dikgalehena sold by Crown (T. P. 305,066); on the west by Moragahaelahena sold by the Crown (T. P. 305,072), Galpotagawahena claimed by the Crown, Galwalalangahena sold by the Crown (T. P. 305,071), Galwalalangahena sold by the Crown (T. P. 305,070), Imbulgahamulawatta claimed by Hewalage Baba and others, Kahatagahamulawatta claimed by Chithrachchariganithayage Lamathie.



Surveyor-General's Office,
Colombo, August 21, 1915.

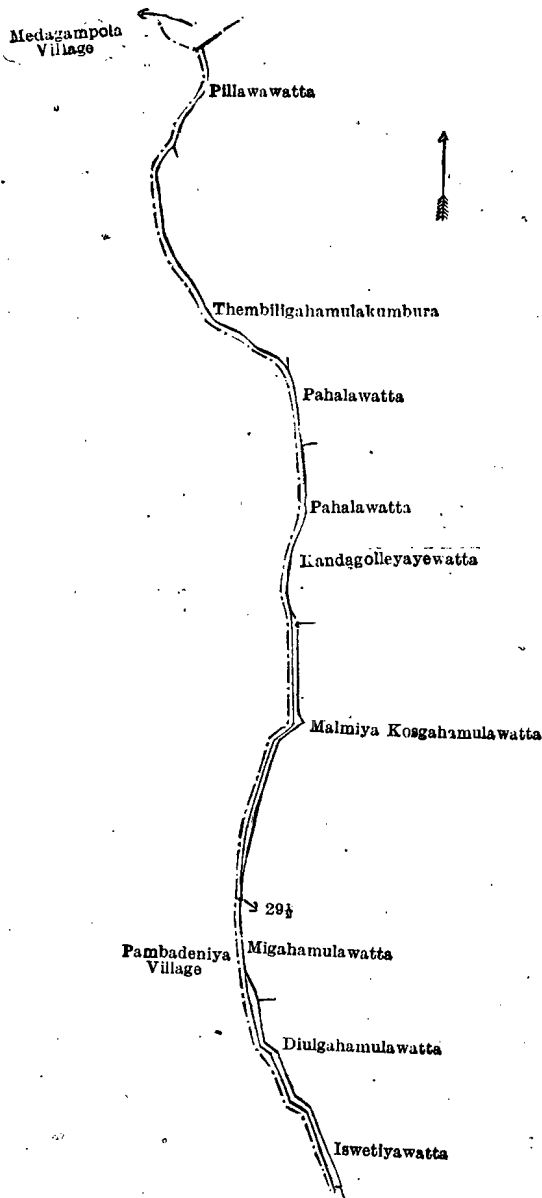
Scale of 4 Chains to an Inch.

G. K. THORNHILL,
for Surveyor-General.

III.—Preliminary plan 459.

Lot.	Name of Land.	Extent, A. R. P.
29½	Pita-ela	0 0 21

and bounded as follows: on the north by the village limit of Medagampola; on the east by Pillawawatta (private) Thembiligahamulakumbura claimed by Hewayalage Balie and others, Pahalawatta claimed by Manipurayalage Dingi and others, Kandagolleyayewatta claimed by Egallalage Babanissa and others, Malmiya Kosgahamulawatta claimed by Dehelgamuwelage Unga, Migahamulawatta claimed by Hewayalage Hetuwa, Diulgahamulawatta claimed by Madawalayalage Ukku, Iswetiawatta claimed by Hewayalage Bandiya and others; on the south and west by the village limit of Pambadeniya.



Surveyor-General's Office,
Colombo, August 21, 1915.

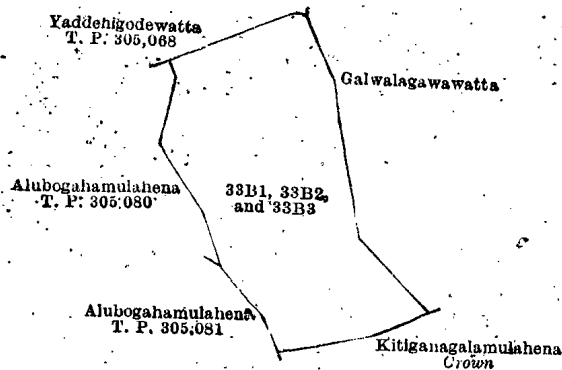
Scale of 4 Chains to an Inch.

G. K. THORNHILL,
for Surveyor-General.

IV — Preliminary plan 459.

Lot.	Name of Land.	Extent, A. R. P.
33B1	Kongahamulahena	0 2 17
33B2	Telembugahamulahena	0 3 4
33B3	Yatdehigodahena	0 2 33
		2 0 14

and bounded as follows: on the north by Yaddehigodawatta sold by Crown (T. P. 305,068); on the east by Galwalagawawatta claimed by Hewayalage Setuwa and others; on the south by Ketiganagalamulahena claimed by the Crown; on the west by Alubogahamulahena sold by the Crown (T. P. 305,081), Alubogahamulahena sold by the Crown (T. P. 305,080).



Surveyor-General's Office,
Colombo, August 21, 1915.

Scale of 4 Chains to an Inch.

G. K. THORNHILL,
for Surveyor-General.

October 4, 1916.

J. M. DAVIES,
Special Officer.

Kurunegala S. O. No. 1,548.

Order under Section 2 of "The Waste Lands Ordinances of 1897, 1899, 1900, and 1903," declaring Lands to be Crown Property.

In the matter of the lands commonly called or known as Para (Gansabhawa road), Weli-ela (stream), situate in the village of Bowala, in the Udukaha korale south of the Dambadeni hatpattu of the Kurunegala District, in the North-Western Province, and of "The Waste Lands Ordinances of 1897, 1899, 1900, and 1903."

THE notice required by section 1 of "The Waste Lands Ordinances of 1897, 1899, 1900, and 1903," having been duly published in manner prescribed by that section in respect of the above-named lands (*vide* Notice No. 5,908), and no claim having been made to the said lands or to any interest therein within the period of three months from the date specified in the said notice, I, John Murray Davies, Special Officer appointed under section 28 of the said Ordinances, under and by virtue of the powers vested in me in that behalf by section 2 of the said Ordinances, do hereby, on his 12th day of November, 1916, order and declare that the said lands, as more fully described herein below, situate in the village of Bowala, in the Udukaha korale south of the Dambadeni hatpattu of the Kurunegala District, in the North-Western Province, and shown as lots 8½, 19½, 19½, and 21½ in preliminary plan 477 and in the annexed diagrams, and containing in extent 1 acre 1 rood and 16 perches, are the property of the Crown.

Description of the Lands referred to.

The following lots situated in the village of Bowala, in the Udukaha korale south of the Dambadeni hatpattu of the Kurunegala District, in the North-Western Province, as described in the annexed diagrams:—

I.—Preliminary plan 477.

Lot.	Name of Land.	Extent, A. R. P.
8½	Para (Gansabhawa road)	0 3 19

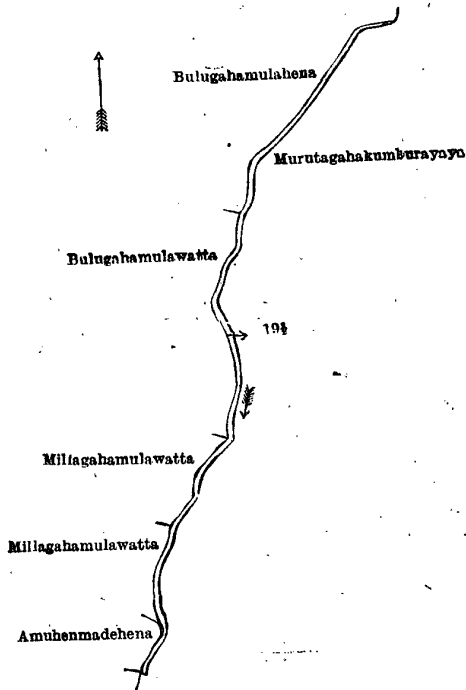
and bounded as follows: on the north by Ambagahamulamukalana declared to be the property of the Crown under the Waste Lands Ordinances, Ihalarukattanehena sold by the Crown, Rukattanehena sold by the Crown, Rukattanehena sold by the Crown, Rukattanehena claimed by Patirannehelai Haramanis, Rukattanehena claimed by Patirannehelai Sinnappu and others, Bulugahamulahena sold by the Crown, Ambagahamulawatta claimed by Kahandawe Achchillage Appuhamy, Wewekumbura claimed by ditto; on the east by Damunugahamulawatta sold by the Crown, Siyambalagahamulawatta sold by the Crown, Pinnawalagewatta sold by the Crown, Bogahamulahena sold by the Crown, Meegahamulawatta sold by the Crown, Ketakalagahamulawatta sold by the Crown, Delgahamulahena claimed by Patirannehelai Kiri Banda and others, Helambagahamulawatta sold by the Crown, Gonnagahakumbura claimed by Patirannehelai Kirihamy; on the south by railway line and reservation declared to be the property of the Crown under the Waste Lands Ordinances, Gonnagahakumbura claimed by Patirannehelai Kirihamy, Helambagahamulawatta sold by the Crown, Delgahamulawatta sold by the Crown, Ketakalagahamulawatta sold by the Crown, Meegahamulawatta sold by the Crown, Bogahamulahena sold by the Crown, Pinnawalagewatta sold by the Crown, Pinnawalagewatta (private), Siyambalagahamulawatta sold by the Crown, Damuniugahamulawatta sold by the Crown, Murutagahakumburuyaya claimed by Patirannehelai Ungurala and others, Bulugahamulahena sold by the Crown, Rukattanehena claimed by Patirannehelai Sinnappu; on the west by Rukattanehena claimed by Patirannehelai Jotihamy, Rukattanehena claimed by Patirannehelai Haramanis, Rukattanehena sold by the Crown, Rukattanehena sold by the Crown, Ihalarukattanehena sold by the Crown, Mellakanda declared to be the property of the Crown under the Waste Lands Ordinances, the village limit of Wewala.

[For Diagram see page 1617.]

II.—Preliminary plan 477.

Lot.	Name of Land.	Extent, A. R. P.
19½	Heli-ela (stream)	0 0 25

and bounded as follows: on the north by Bulugahamulahena sold by the Crown; on the east and south by Murutagahakumburayaya claimed by Patirannehelai Ungurala and others; on the west by Amuhenmadehena claimed by Patirannehelai Mudalihamy and another, Millagahamulawatta claimed by Patirannehelai Kiri Menika, Millagahamulawatta sold by the Crown, Bulugahamulawatta claimed by Patirannehelai Haramanis, Bulugahamulahena sold by the Crown.



Scale of 4 Chains to an Inch.

Surveyor-General's Office,
Colombo, May 5, 1916.

A. H. G. DAWSON,
for Surveyor-General.

III.—Preliminary plan 477.

Lot.	Name of Land.	Extent, A. R. P.
19 1/2	Weli-ela (stream)	0 1 6

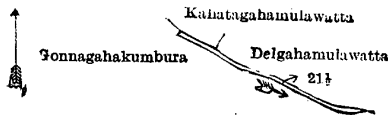
and bounded as follows : on the north by Muruthagahakumburayaya (private) ; on the east by Kohombagahamulawatta claimed by Patirannehelai Ungurala and others, Gonnagahakumbura claimed by Patirannehelai Kirihamy ; on the south by railway line and reservation declared to be the property of the Crown under the Waste Lands Ordinances : on the west by Murutagahakumburayaya (private).

[For Diagram see page 1619.]

IV.—Preliminary plan 477.

Lot.	Name of Land.	Extent, A. R. P.
21 1/2	Weli-ela (stream)	0 0 6

and bounded as follows : on the north by Kahatagahamulawatta sold by the Crown, Delgahamulawatta sold by the Crown ; on the east, south, and west by Gonnagahakumbura claimed by Patirannehelai Kirihamy.



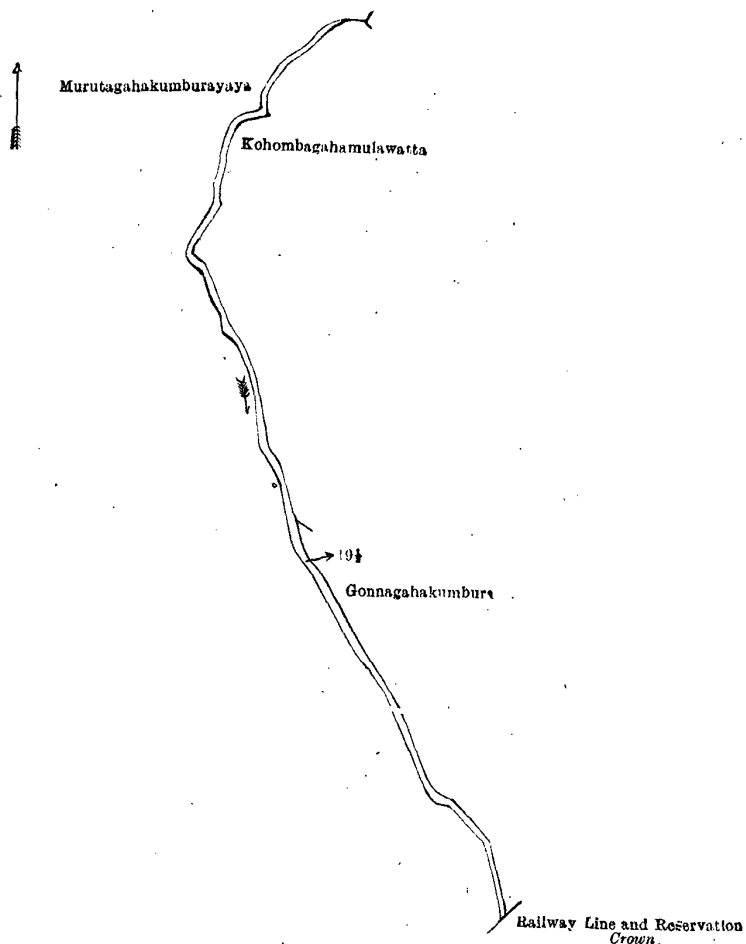
Scale of 4 Chains to an Inch.

Surveyor-General's Office,
Colombo, May 5, 1916.

A. H. G. DAWSON,
for Surveyor-General.

November 12, 1916.

J. M. DAVIES,
Special Officer.



Scale of 4 Chains to an Inch.

Surveyor-General's Office,
Colombo, May 5, 1916.

A. H. G. DAWSON,
for Surveyor-General.

PRELIMINARY NOTICES.

Kurunegala Notice No. 6,103.

Notice under "The Waste Lands Ordinances of 1897, 1899, 1900, and 1903."

TAKE notice that unless within three months from December 15, 1916, the persons, if any, who claim any interest in the lands hereinafter mentioned or in any one or more of such lands or to some interest therein make claim in person or in writing to the said lands or any of them or to some interest therein to J. M. Davies, Esq., Special Officer appointed under section 28 of "The Waste Lands Ordinances of 1897, 1899, 1900, and 1903," at his office at Fort, Colombo :

Such Special Officer, in pursuance of the powers vested in him by the said Ordinances, will declare by writing under his hand that the said lands, or such of them as to which no claim has been made, are the property of the Crown.

J. M. DAVIES,
Special Officer.

D 25

Description of the Lands referred to.

The following lots situated in the village of Adampane, in the Baladora korale of the Dewamedhi hatpattu of the Kurunegala District, in the North-Western Province, as described in the annexed diagram:—

Preliminary plan 1,544.

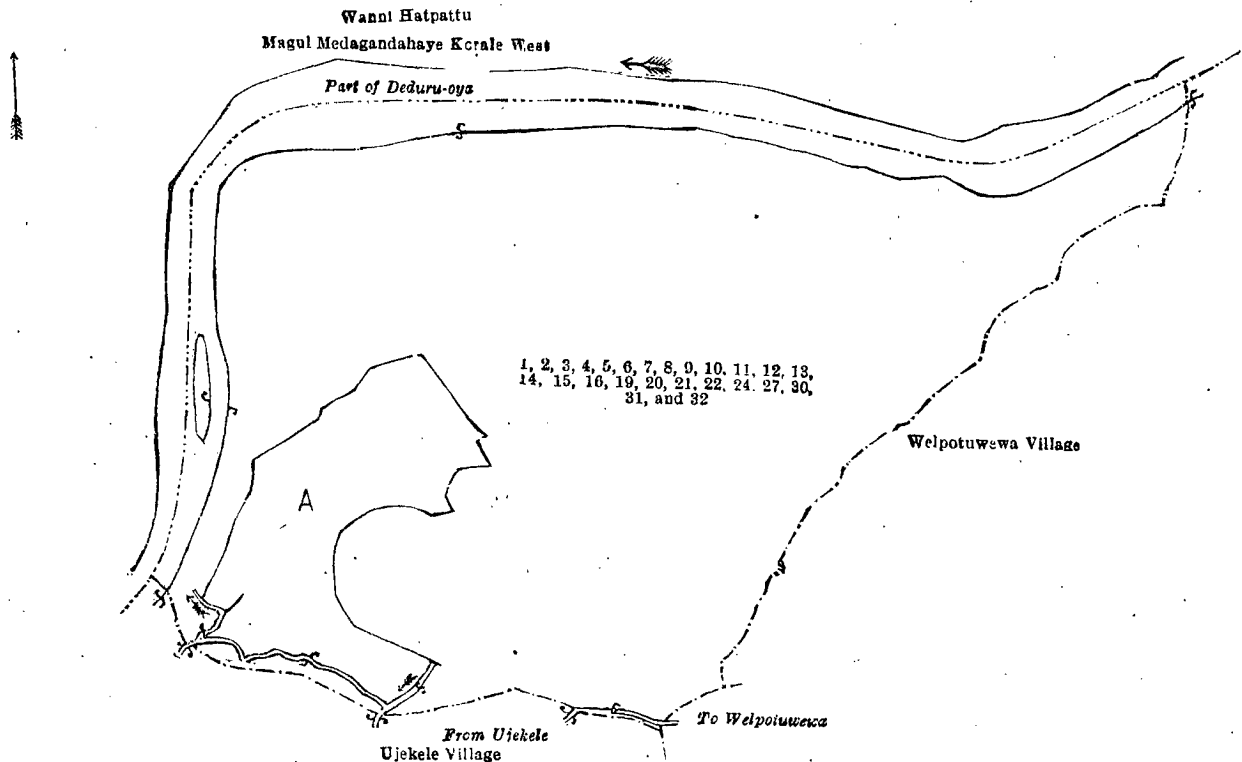
Lot.	Name of Land.	Extent, A. R. P.	Lot.	Name of Land.	Extent, A. R. P.
1 ..	Part of Deduru-oya ..	28 3 11	15 ..	Ela (stream) ..	0 0 18
2 ..	Kongahahena (reservation for Deduru-oya) ..	24 3 15	16 ..	Adampanewewa (tank and bund) ..	5 1 9
3 ..	Vakelehena ..	54 0 38	19 ..	Island ..	1 0 23
4 ..	Adampanekudaebba (water-hole) ..	2 1 17	20 ..	Ela (stream) (reservation for Deduru-oya) ..	0 0 12
5 ..	Kokgalamukalana ..	0 0 38	21 ..	Meddahena (do.) ..	0 2 11
6 ..	Do. (reservation for Deduru-oya) ..	2 0 20	22 ..	Meddahena ..	0 3 2
7 ..	Adampanekudaebba (do.) ..	0 1 3	24 ..	Ela (stream) ..	0 0 6
8 ..	Adampanekudaebba ..	0 0 15	27 ..	Do. (do.) ..	1 0 28
9 ..	Do. (reservation for Deduru-oya) ..	0 0 13	30 ..	Nikapitiahena ..	1 3 28
10 ..	Kokgalamukalana (do.) ..	9 0 0	31 ..	Adampane-ebba ..	44 1 25
11 ..	Adampane-ebba (do.) ..	0 1 3	32 ..	Road ..	0 0 34
12 ..	Kokgalamukalana (do.) ..	0 1 30			
13 ..	Kokgalamukalana ..	47 1 15			278 2 9
14 ..	Kokgalagawahenyaya ..	52 2 35			

and bounded as follows: on the north by part of Deduru-oya (the boundary of Magulmedagandahaye korale west, the boundary of the Wanni hatpattu); on the east by the village limit of Welpotuwewa; on the south by the road from Welpotuwewa to Ujekele, the village limit of Ujekele; on the west by part of Deduru-oya (the boundary of Magulmedagandahaye korale west, the boundary of the Wanni hatpattu).

NOTE.—The following lots lying within the above boundaries are excluded from this notice, and their aggregate acreage of 35 acres 3 roods and 5 perches is not included in the acreage of 278 acres 2 roods and 9 perches given above:—

Preliminary plan 1,544.

Lot.	Name of Land.	Extent, A. R. P.	Lot.	Name of Land.	Extent, A. R. P.
A 17 ..	Adampanekamata ..	0 2 9	A 26 ..	Ottahena ..	0 0 10
A 18 ..	Ratabatukumbura, Adampanewell-yaya ..	30 0 7	A 28 ..	Do. ..	2 0 34
A 23 ..	Modarahena ..	1 0 4	A 29 ..	Ratabatuhena ..	1 2 25
A 25 ..	Ottahena ..	0 0 36			35 3 5



Surveyor-General's Office,
Colombo, March 28, 1916.

Scale of 16 Chains to an Inch.

G. K. THORNHILL,
for Surveyor-General.

Kurunegala Notice No. 6,104.

Notice under "The Waste Lands Ordinances of 1897, 1899, 1900, and 1903."

TAKE notice that unless within three months from December 15, 1916, the persons, if any, who claim any interest in the lands hereinafter mentioned or in any one or more of such lands or to some interest therein make claim in person or in writing to the said lands or any of them or to some interest therein to J. M. Davies, Esq., Special Officer appointed under section 28 of "The Waste Lands Ordinances of 1897, 1899, 1900, and 1903," at his office at Fort, Colombo :

Such Special Officer, in pursuance of the powers vested in him by the said Ordinances, will declare by writing under his hand that the said lands, or such of them as to which no claim has been made, are the property of the Crown.

J. M. DAVIES,
Special Officer.

Description of the Lands referred to.

The following lots situated in the village of Kuda Aturumanda, in the Baladola korare of the Dewameddi hatpattu of the Kurunegala District, in the North-Western Province, as described in the annexed diagram :—

Preliminary plan 1,548.

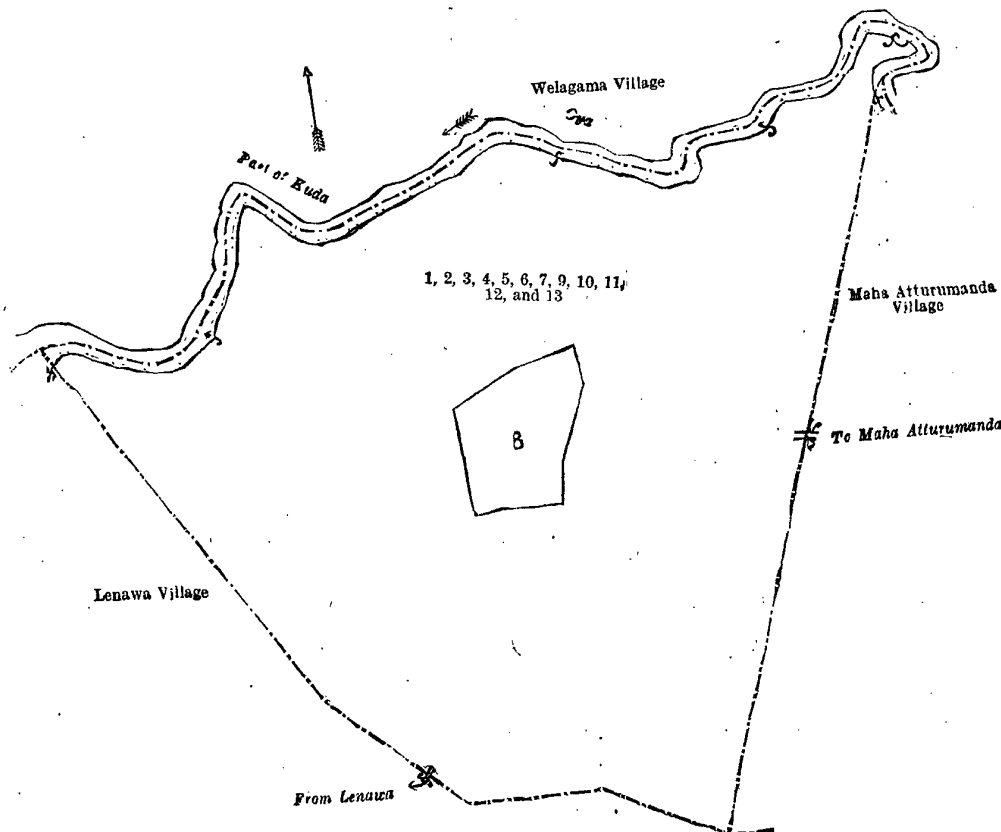
Lot.	Name of Land.	Extent, A. R. P.	Lot.	Name of Land.	Extent, A. R. P.
1 ..	Part of Kuda-oya ..	2 1 19	7 ..	Siyambalagahamulahena (reservation for Kuda-oya) ..	38 0 2
2 ..	Oyagawahena (reservation for Kuda-oya) ..	1 2 0	9 ..	Kuda-aturumandewewa (tank) ..	2 2 31
3 ..	Elagawahena ..	1 0 26	10 ..	Footpath ..	0 0 20
4 ..	Tamma-na-ela (ela) ..	0 0 35	11 ..	Talgahamullahena ..	9 3 29
5 ..	Do. (do.) ..	0 0 15	12 ..	Footpath ..	0 0 15
6 ..	Siyambalagahamulahena (reservation for Kuda-oya) ..	8 2 26	13 ..	Mallamandiyamukalana ..	5 2 27
					70 2 5

and bounded as follows : on the north by the part of Kuda-oya (village limit of Welagama) ; on the east by the village limit of Welagama (part of Kuda-oya), the village limit of Maha Aturumanda ; on the south by the village limit of Lenawa ; on the west by the village limit of Lenawa, part of Kuda-oya (the village limit of Welagama).

NOTE.—The following lot lying within the above boundaries is excluded from this notice, and its acreage of 3 acres and 3 perches is not included in the acreage of 70 acres 2 roods and 5 perches given above :—

Preliminary plan 1,548.

Lot.	Name of Land.	Extent, A. R. P.
8 ..	Kuda-aturumandawela ..	3 0 3



Surveyor-General's Office,
Colombo, February 24, 1916.

Scale of 8 Chains to an Inch.

G. K. THORNHILL,
for Surveyor-General.

Kurunegala Notice No 6,105.

Notice under "The Waste Lands Ordinances of 1897, 1899, 1900, and 1903."

TAKE notice that unless within three months from December 15, 1916, the persons, if any, who claim any interest in the lands hereinafter mentioned or in any one or more of such lands or to some interest therein make claim in person or in writing to the said lands or any of them or to some interest therein to J. M. Davies, Esq., Special Officer appointed under section 28 of "The Waste Lands Ordinances of 1897, 1899, 1900, and 1903," at his office at Fort, Colombo :

Such Special Officer, in pursuance of the powers vested in him by the said Ordinances, will declare by writing under his hand that the said lands, or such of them as to which no claim has been made, are the property of the Crown.

J. M. DAVIES,
Special Officer.

Description of the Lands referred to.

The following lots situated in the village of Maha Aturumanda, in the Baladora korale of the Dewannedi hatpattuwa of the Kurunegala District, in the North-Western Province, as described in the annexed diagram :—

Preliminary plan 1,592.

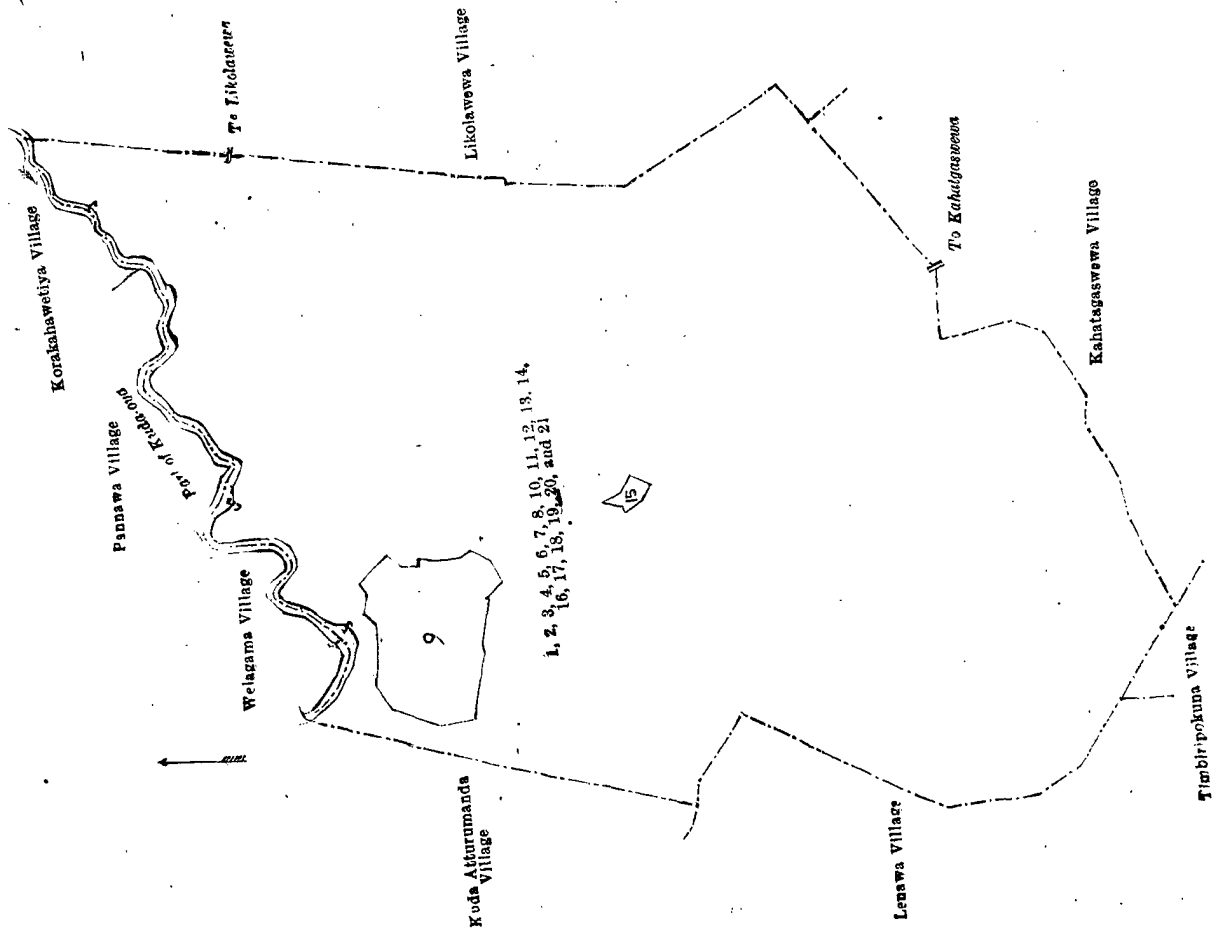
Lot.	Name of Land.	Extent, A. R. P.	Lot.	Name of Land.	Extent, A. R. P.
1 ..	Part of Kuda-oya ..	2 2 19	12 ..	Munghenglanda and Nugagahamula-henyaya ..	70 0 12
2 ..	Godapokunahenyaya (reservation for Kuda-oya) ..	13 1 34	13 ..	Etawarapokunamukalana ..	6 3 22
3 ..	Footpath ..	0 0 3	14 ..	Maha Aturumandawewa (tank) ..	6 2 17
4 ..	Godapokunahenyaya (reservation for Kuda-oya) ..	2 2 14	16 ..	Paliyakelamukalana ..	2 3 14
5 ..	Do. <i>alias</i> Edullegodapitahena ..	4 2 32	17 ..	Do. ..	3 0 33
6 ..	Footpath ..	0 0 19	18 ..	Footpath ..	0 0 24
7 ..	Godapokunahenyaya ..	151 3 0	19 ..	Aturumandawetiya (tank) ..	0 2 30
8 ..	Footpath ..	0 0 7	20 ..	Cart track ..	0 1 12
10 ..	Welagawahenyaya ..	3 1 10	21 ..	Etawarapokunamukalana ..	94 3 19
11 ..	Footpath ..	0 0 11			
					364 1 12

and bounded as follows : on the north by part of Kuda-oya (the village limit of Welagama, the village limit of Pannawa, the village limit of Korakahawetiya) ; on the east by the village limit of Likolawewa ; on the south by the village limit of Likolawewa, the village limit of Kahatagaswewa ; on the west by the village limit of Timbiripokuna, the village limit of Lenawa, the village limit of Kuda Aturumanda.

NOTE.—The following lots lying within the above boundaries are excluded from this notice, and their aggregate acreage of 14 acres and 5 perches is not included in the acreage of 364 acres 1 rood and 12 perches given above :—

Preliminary plan 1,592.

Lot.	Name of Land.	Extent, A. R. P.
9 ..	Aturumandamahawela ..	13 1 30
15 ..	Asweduma ..	0 2 15
		14 0 5



Surveyor-General's Office,
Colombo, March 29, 1916.

Scale of 16 Chains to an Inch.

Kurunegala S. O. 126—1916.

G. K. THORNHILL,
for Surveyor-General.

Kurunegala Notice No. 6,106.

Notice under "The Waste Lands Ordinances of 1897, 1899, 1900, and 1903."

TAKE notice that unless within three months from December 15, 1916, the persons, if any, who claim any interest in the lands hereinafter mentioned or in any one or more of such lands or to some interest therein make claim in person in writing to the said lands or any of them or to some interest therein to J. M. Davies, Esq., Special Officer appointed under section 28 of "The Waste Lands Ordinances of 1897, 1899, 1900, and 1903," at his office at Fort, Colombo :

Such Special Officer, in pursuance of the powers vested in him by the said Ordinances, will declare by writing under his hand that the said lands, or such of them as to which no claim has been made, are the property of the Crown.

J. M. DAVIES,
Special Officer.

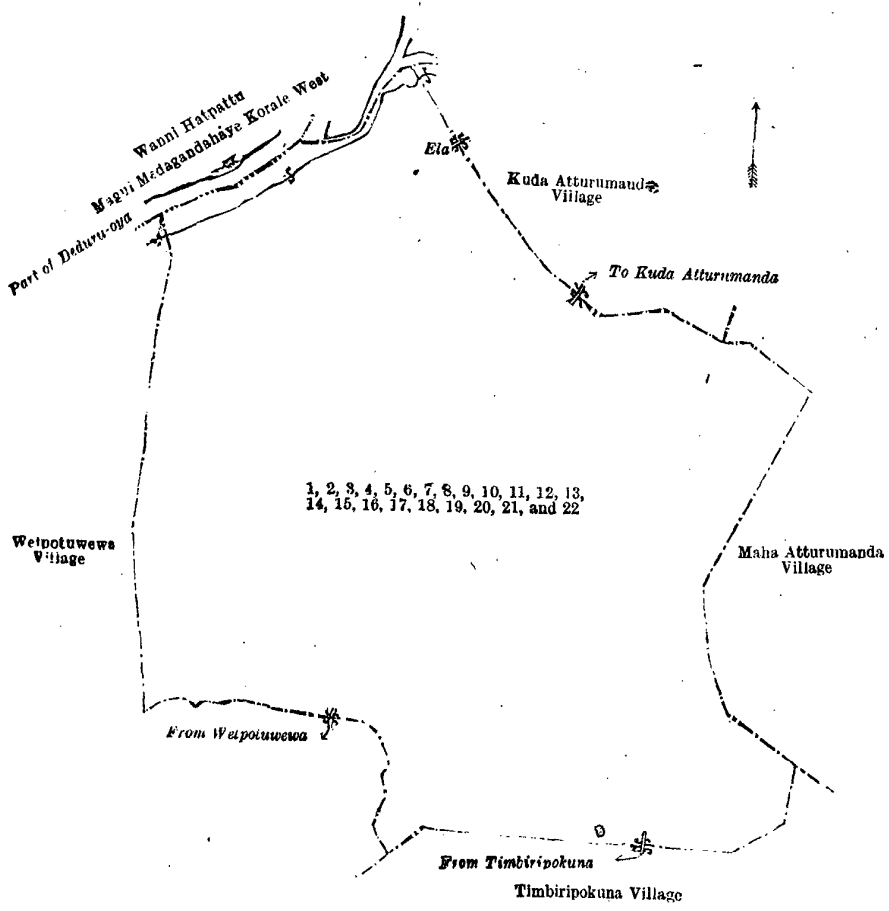
Description of the Lands referred to.

The following lots situated in the village of Lenawa, in the Baladora korale of the Dewamedi hatpattu of the Kurunegala District, in the North-Western Province, as described in the annexed diagram :—

Preliminary plan 1,547.

Lot.	Name of Land.	Extent, A. R. P.	Lot.	Name of Land.	Extent, A. R. P.
1 ..	Deduru-oya ..	3 0 33	13 ..	Lenawawewa (tank) ..	2 1 18
2 ..	Demoderahena (reservation for Deduru-oya) ..	9 1 38	14 ..	Lenawamukalana ..	89 0 30
3 ...	Footpath ..	0 0 9	15 ..	Lenawahena ..	3 2 34
4 ..	Lenawahena ..	0 3 12	16 ..	Footpath ..	0 3 30
5 ..	Demoderahena ..	10 3 36	17 ..	Lenawahena ..	5 1 25
6 ..	Lenawaebba ..	3 0 28	18 ..	Lenawamukalana ..	88 2 16
7 ..	Lenawahena ..	3 2 32	19 ..	Lenawapokuna (pond) ..	0 0 32
8 ..	Tammama-ela ..	0 2 9	20 ..	Do. (do.) ..	0 0 2
9 ..	Lenawahena ..	5 3 29	21 ..	Lenawamukalana ..	34 3 0
10 ..	Lenawawela ..	2 2 36	22 ..	Weliwewa (pond) ..	0 1 9
11 ..	Footpath ..	0 0 12			
12 ..	Lenawahena ..	9 1 29			275 2 19

and bounded as follows : on the north by part of Deduru-oya (the boundary of the Wannu hatpattu), the boundary of the Magul Medagandahaye korale west, the village limit of Kuda Atturumanda, the village limit of Maha Atturumanda ; on the east by the village limit of Maha Atturumanda ; on the south by the village limit of Timbiripokuna, the village limit of Welpotuwewa ; on the west by the village limit of Welpotuwewa.



Surveyor-General's Office,
Colombo, March 17, 1916.

Scale of 16 Chains to an Inch.

G. K. THORNHILL,
for Surveyor-General.

Kurunegala S. O. 127—1916.

Kurunegala Notice No. 6,107.

Notice under "The Waste Lands Ordinances of 1897, 1899, 1900, and 1903."

TAKE notice that unless within three months from December 15, 1916, the persons, if any, who claim any interest in the lands hereinafter mentioned or in any one or more of such lands or to some interest therein make claim in person or in writing to the said lands or any of them or to some interest therein to J. M. Davies, Esq., Special Officer appointed under section 28 of "The Waste Lands Ordinances of 1897, 1899, 1900, and 1903," at his office at Fort, Colombo :

Such Special Officer, in pursuance of the powers vested in him by the said Ordinances, will declare by writing under his hand that the said lands, or such of them as to which no claim has been made, are the property of the Crown.

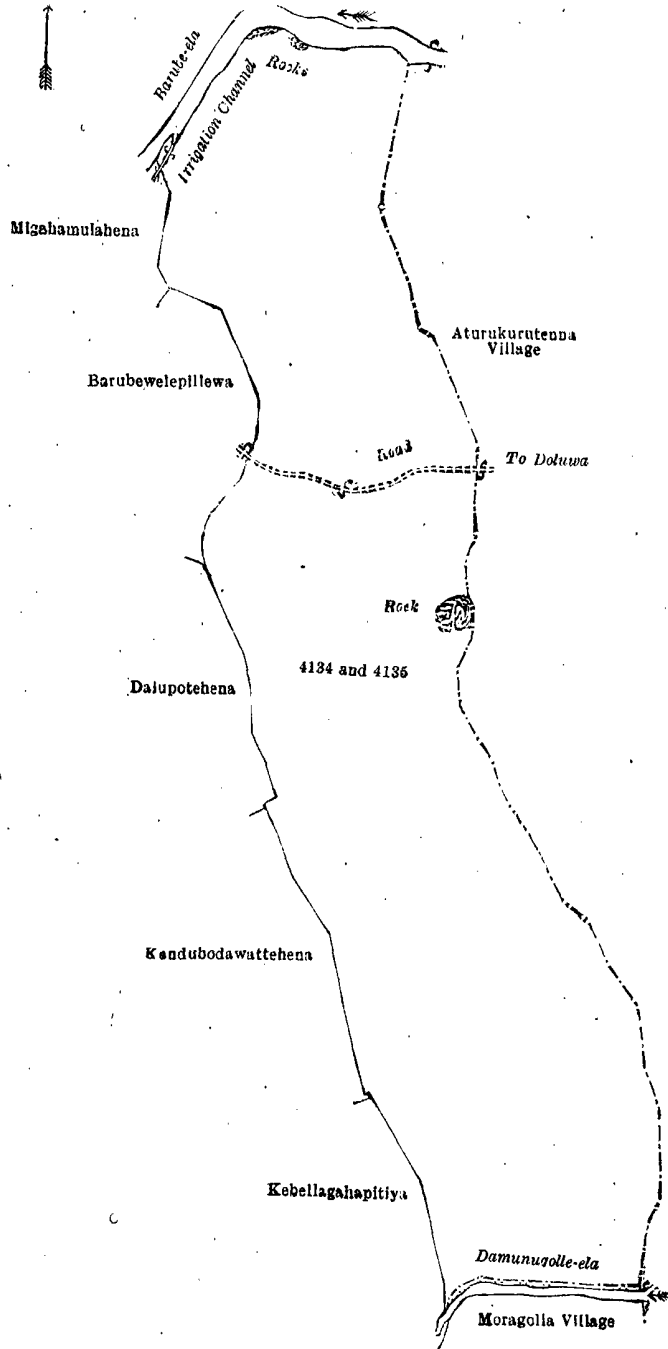
J. M. DAVIES,
Special Officer.

Description of the Lands referred to.

The following lots situated in the village of Barube, in the Mahagalboda Egoda korale of the Hiriyala hatpattu of the Kurunegala District, in the North-Western Province, as described in the annexed diagram :—

Lot.	Name of Land.	Preliminary plan 633.	Extent, A. R. P.
4134	Barubehena <i>alias</i> Kudahinna	18 0 33
4135	Mahahinna	39 1 30
			57 2 23

and bounded as follows : on the north by the Barube-ela ; on the east by the village limit of Aturukurutenna ; on the south by the village limit of Morogolla (the Damunugolle-ela) ; on the west by Kebellagahapitiya (private), Kandubodawattchena (private), Dalupotchena (private), Barubewelepillewa (private), Migahamulahena (private), an irrigation channel.



Surveyor-General's Office,
Colombo, August 24, 1916.

Scale of 8 Chains to an Inch.

Kurunegala S. O. 128—1916.

G. K. THORNHILL,
for Surveyor-General.

Kurunegala Notice No. 6,108.

Notice under "The Waste Lands Ordinances of 1897, 1899, 1900, and 1903."

TAKE notice that unless within three months from December 15, 1916, the persons, if any, who claim any interest in the lands hereinafter mentioned or in any one or more of such lands or to some interest therein make claim in person or in writing to the said lands or any of them or to some interest therein to J. M. Davies, Esq., Special Officer appointed under section 28 of "The Waste Lands Ordinances of 1897, 1899, 1900, and 1903," at his office at Fort, Colombo :

Such Special Officer, in pursuance of the powers vested in him by the said Ordinances, will declare by writing under his hand that the said lands, or such of them as to which no claim has been made, are the property of the Crown.

J. M. DAVIES,
Special Officer.

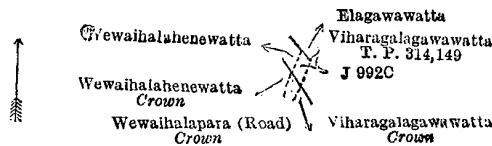
Description of the Lands referred to.

The following lots situated in the village of Nelawa, in the Mahagalboda Egoda korale of the Hiriyala hatpattu of the Kurunegala District, in the North-Western Province, as described in the annexed diagrams :—

I.—Preliminary plan 1,995.

Lot.	Name of Land.	Extent, A. R. P.
J 992C	Para (road)	0 0 2

and bounded as follows : on the north by Elagawawatta claimed by S. Y. M. Kiri Banda ; on the east by Viharagalagawawatta sold by the Crown (T. P. 314,149), Viharagalagawawatta belonging to the Crown ; on the south by Wewaihalapara (road) to be declared the property of the Crown under the Waste Lands Ordinances ; on the west by Wewaihalahenewatta belonging to the Crown, Wewaihalahenewatta claimed by S. Y. M. Ranhamy.



Scale of 4 Chains to an Inch.

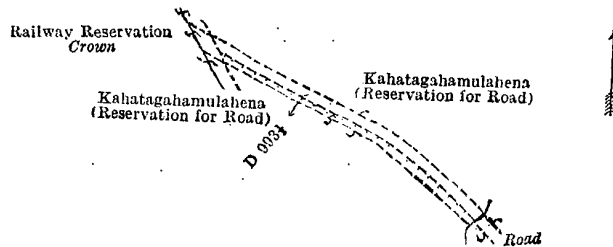
G. K. THORNHILL,
for Surveyor-General.

Surveyor-General's Office,
Colombo, July 13, 1916.

II.—Preliminary plan 1,995.

Lot.	Name of Land.	Extent, A. R. P.
D 993 1/2	Road	0 0 30

and bounded as follows : on the north by Kahatagahamulahena (reservation for road) sold to Gane vihare under the Waste Lands Ordinances ; on the east by Kahatagahamulahena (reservation for road) sold to Gane vihare under the Waste Lands Ordinances, a road ; on the south by Kahatagahamulahena (reservation for road) sold to Gane vihare under the Waste Lands Ordinances ; on the west by Railway reservation belonging to the Crown.



Scale of 4 Chains to an Inch.

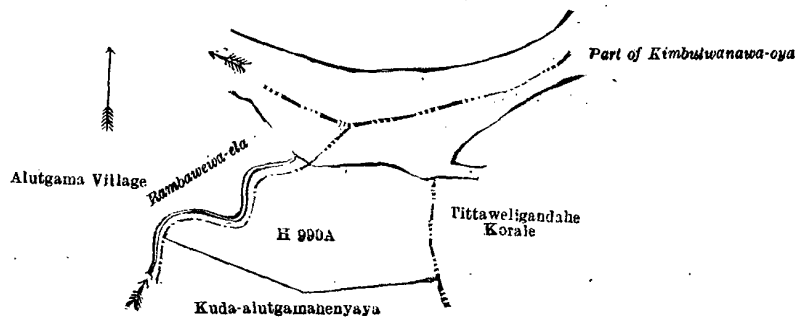
G. K. THORNHILL,
for Surveyor-General.

Surveyor-General's Office,
Colombo, July 13, 1916.

III.—Preliminary plan 1,995.

Lot.	Name of Land.	Extent, A. R. P.
H 990A	Kuda-alutgamahenyaya (reservation for oya)	1 0 31

and bounded as follows : on the north by part of Kimbulwanawa-oya ; on the east by the boundary of Tittaweligandahe korale ; on the south by Kuda-alutgamahenyaya sold by the Crown ; on the west by the village limit of Alutgama (Rambawewa-ela).



Scale of 4 Chains to an Inch.

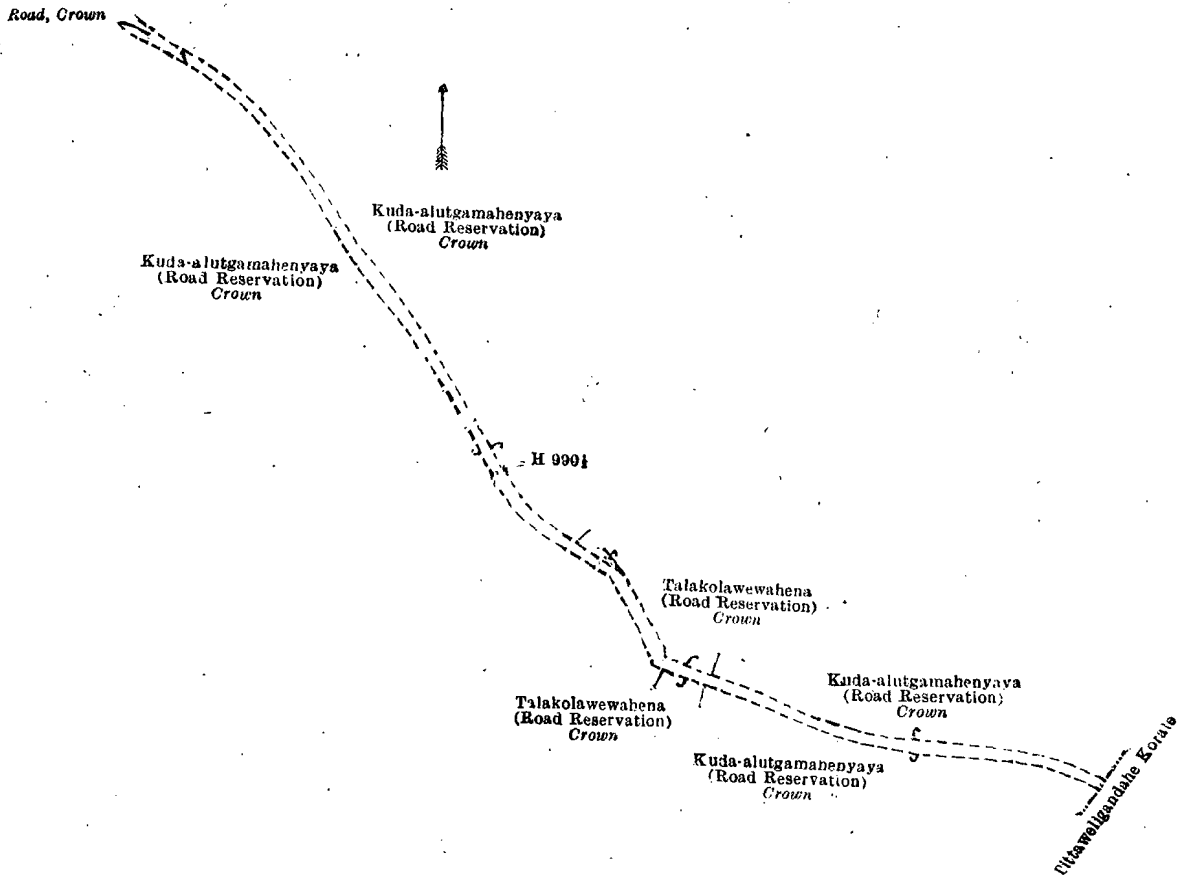
G. K. THORNHILL,
for Surveyor-General.

Surveyor-General's Office,
Colombo, July 13, 1916.

IV.—Preliminary plan 1,995.

Lot.	Name of Land.	Extent, A. R. P.
H 990 $\frac{1}{2}$	Road	0 2 18

and bounded as follows : on the north by Kuda-alutgamahenyaya (road reservation) to be declared the property of the Crown under the Waste Lands Ordinances ; on the east by Talakolawawahena (road reservation) to be declared the property of the Crown under the Waste Lands Ordinances, Kuda-alutgamahenyaya (road reservation) to be declared the property of the Crown under the Waste Lands Ordinances, boundary of Tittaweligandahe korale ; on the south by Kuda-alutgamahenyaya (road reservation) to be declared the property of the Crown under the Waste Lands Ordinances, Talakolawawahena (road reservation) to be declared the property of the Crown under the Waste Lands Ordinances ; on the west by Kuda-alutgamahenyaya (road reservation) to be declared the property of the Crown under the Waste Lands Ordinances, road to be declared the property of the Crown under the Waste Lands Ordinances.



Scale of 4 Chains to an Inch.

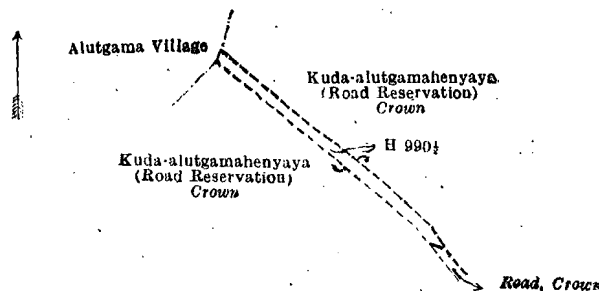
Surveyor-General's Office,
Colombo, July 13, 1915.

G. K. THORNHILL,
for Surveyor-General.

V.—Preliminary plan 1,995.

Lot.	Name of Land.	Extent, A. R. P.
H 990 $\frac{1}{2}$	Road	0 0 22

and bounded as follows : on the north by Kuda-alutgamahenyaya (road reservation) to be declared the property of the Crown under the Waste Lands Ordinances ; on the east by a road to be declared the property of the Crown under the Waste Lands Ordinances ; on the south by Kuda-alutgamahenyaya (road reservation) to be declared the property of the Crown under the Waste Lands Ordinances ; on the west by the village limit of Alutgama.



Scale of 4 Chains to an Inch.

Surveyor-General's Office,
Colombo, July 13, 1916.

G. K. THORNHILL,
for Surveyor-General.

VI.—Preliminary plan 1,995.

Lot.	Name of Land.	Extent, A. R. P.
D 993 $\frac{1}{4}$	Railway reservation	6 2 33

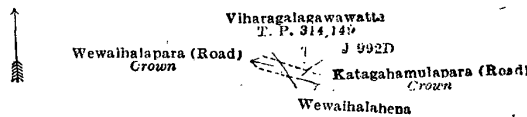
and bounded as follows: on the north by Wewaihalahena sold by the Crown (T. P. 314,160), Wewaihalahena (private), Pinhena sold to Gane vihare under the Waste Lands Ordinances; on the east by Kahatagahamulahena sold to Gane vihare under the Waste Lands Ordinances, reservation for road belonging to the Crown, Kahatagahamulahena sold to Gane vihare under the Waste Lands Ordinances, Pinhena sold to Gane vihare under the Waste Lands Ordinances, Pinwewa claimed by Gane vihare, Pinhena sold to Gane vihare under the Waste Lands Ordinances, Karuwalagaswewagala sold by the Crown (T. P. 303,731), road and reservation belonging to the Crown, Karuwalagaswewagala sold by the Crown (T. P. 303,731), Karuwalagaswewa to be declared the property of the Crown under the Waste Lands Ordinances, Wane-ela (channel and bund) to be declared the property of the Crown under the Waste Lands Ordinances, Karuwalagaswewagala sold by the Crown (T. P. 303,731); on the south by the village limit of Hindawewa, Hindawewawatta claimed by B. L. Abeyaratna; on the west by Karuwalagaswewahena sold by the Crown (T. P. 314,185), road and reservation belonging to the Crown, Pinhena (reservation for channel) to be declared the property of the Crown under the Waste Lands Ordinances, Karuwalagaswewahena to be declared the property of the Crown under the Waste Lands Ordinances, Pansala-alutwatta claimed by Ganne vihare, Pansalapokuna (bund) to be declared the property of the Crown under the Waste Lands Ordinances, Pansalapokuna (pond) to be declared the property of the Crown under the Waste Lands Ordinances, Wana-ela (channel and bund) to be declared the property of the Crown under the Waste Lands Ordinances, Pinhena to be declared the property of the Crown under the Waste Lands Ordinances, (reservation for channel), Pinhena sold to Gane vihare under the Waste Lands Ordinances, railway line to be declared the property of the Crown under the Waste Lands Ordinances road belonging to the Crown, railway line to be declared the property of the Crown under the Waste Lands Ordinances, the village limit of Ganewatta, para (road) to be declared the property of the Crown under the Waste Lands Ordinances, the village limit of Ganewatta.

[For Diagram see page 1628.]

VII.—Preliminary plan 1,995.

Lot.	Name of Land.	Extent, A. R. P.
J 992D	Para (road)	0 0 3

and bounded as follows: on the north by Viharagalagawawatta sold by the Crown (T. P. 314,149); on the east by Katagahamulapara (road) to be declared the property of the Crown under the Waste Lands Ordinances; on the south by Wewaihalahena claimed by S. Y. M. Kirihamy and another; on the west by Wewaihalapara (road) to be declared the property of the Crown under the Waste Lands Ordinances.



Scale of 4 Chains to an Inch.

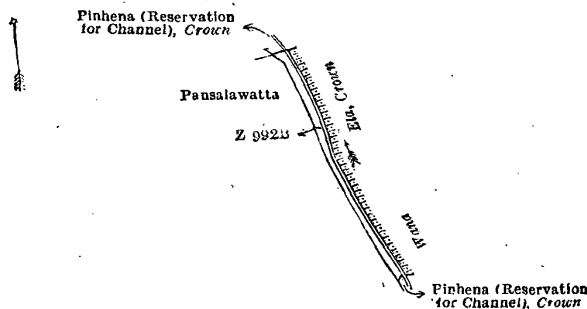
Surveyor-General's Office,
Colombo, July 13, 1916.

G. K. THORNHILL,
for Surveyor-General.

VIII.—Preliminary plan 1,995.

Lot.	Name of Land.	Extent, A. R. P.
Z 992B	Reservation for channel	0 0 16

and bounded as follows: on the north by Pinhena (reservation for channel) to be declared the property of the Crown under the Waste Lands Ordinances; on the east by Wan-ela to be declared the property of the Crown under the Waste Lands Ordinances; on the south by Pinhena (reservation for channel) to be declared the property of the Crown under the Waste Lands Ordinances; on the west by Pansalawatta claimed by Gane vihare.



Scale of 4 Chains to an Inch.

Surveyor-General's Office,
Colombo, July 13, 1916.

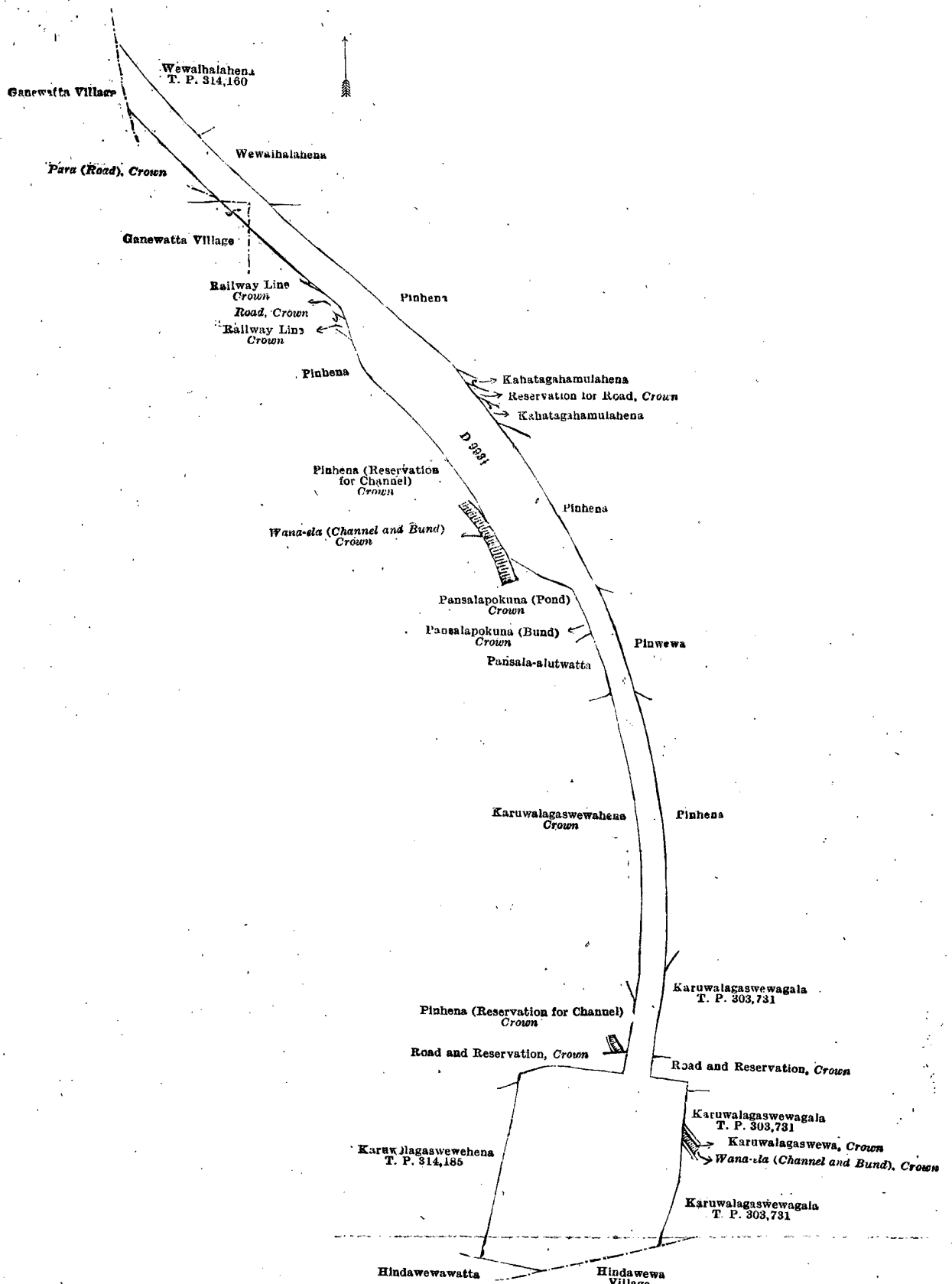
G. K. THORNHILL,
for Surveyor-General.

IX.—Preliminary plan 1,995.

Lot.	Name of Land.	Extent, A. R. P.
P 992 $\frac{3}{4}$	Gansabhawa road	0 3 26
997 $\frac{3}{4}$	Getakulapara (road)	0 1 9

1 0 35

D 26



Scale of 4 Chains to an Inch.

Surveyor-General's Office,
Colombo, July 13, 1916.

G. K. THORNHILL,
for Surveyor-General.

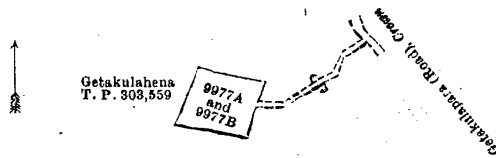
and bounded as follows : on the north by Poragodayagamahena sold to Siwratna Bandaranayaka Yapa Mudiyansele Appuhamy and others under the Waste Lands Ordinances, Poragodayagama, Diyagilmehena to be declared the property of the Crown under the Waste Lands Ordinances, Magahagalawatta sold by the Crown (T. P. 304,613), Mahagalawatta sold by the Crown (T. P. 304,615), Timbirigahamulagala sold by the Crown (T. P. 304,616), Gambirigahakumburematta sold by the Crown (T. P. 303,647), Ambagahamulahena sold by the Crown (T. P. 315,733), Kahatagahamulahena sold by the Crown (T. P. 315,480) ; on the east by Yalagamayagamahena sold by the Crown (T. P. 304,592), Getakulahena sold by the Crown (T. P. 303,558), Getakulahena sold by the Crown (T. P. 303,559) ; on the south by the village limit of Welikanda, a road belonging to the Crown, Getakulahena sold by the Crown (T. P. 303,559), Getakulahena sold by the Crown (T. P. 303,558), Galagamayagamahena sold by the Crown (T. P. 304,592), Poragodayagamahena claimed by Siwratna Wann Unnehelage Ran Banda, Poragodayagamahena sold to Korallage Menikhamy under the Waste Lands Ordinances, Poragodayagamahena sold to Siwratna Bandaranayaka Yapa Mudiyansele Kalu Banda under the Waste Lands Ordinances, Poragodayagamahena sold to Siwratna Bandaranayaka Yapa Mudiyansele Appuhamy and others under the Waste Lands Ordinances ; on the west by Nelawawewa (tank) to be declared the property of the Crown under the Waste Lands Ordinances.

[For Diagram see page 1630.]

X.—Preliminary plan 1,995.

Lot.	Name of Land.	Extent, A. R. P.
9977A	Getakulahena (cemetery)	0 1 2
9977B	Do. (road)	0 0 6
		0 1 8

and bounded as follows : on the north by Getakulahena sold by the Crown (T. P. 303,559) ; on the east by Getakulapara (road) belonging to the Crown, Getakulahena sold by the Crown (T. P. 303,559) ; on the south and west by Getakulahena sold by the Crown (T. P. 303,559).



Scale of 4 Chains to an Inch.

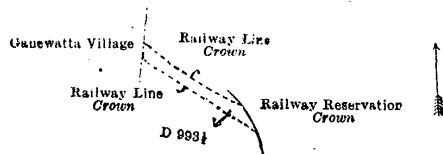
Surveyor-General's Office,
Colombo, July 13, 1916.

G. K. THORNHILL,
for Surveyor-General.

XI.—Preliminary plan 1,995.

Lot.	Name of Land.	Extent, A. R. P.
D 993½	Road	0 0 20

and bounded as follows : on the north by railway line to be declared the property of the Crown under the Waste Lands Ordinances ; on the east by railway reservation belonging to the Crown ; on the south by railway line to be declared the property of the Crown under the Waste Lands Ordinances ; on the west by the village limit of Ganewatta.



Scale of 4 Chains to an Inch.

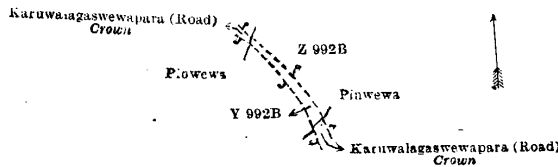
Surveyor-General's Office,
Colombo, July 13, 1916.

G. K. THORNHILL,
for Surveyor-General.

XII.—Preliminary plan 1,995.

Lot.	Name of Land.	Extent, A. R. P.
Y 992B	Pinwewapara (road)	0 0 10

and bounded as follows : on the north by Karuwalagaswewapara (road) to be declared the property of the Crown under the Waste Lands Ordinances ; on the east by Pinwewa claimed by Gene pansala ; on the south by Karuwalagaswewapara (road) to be declared the property of the Crown under the Waste Lands Ordinances ; on the west by Pinwewa claimed by Gene pansala.



Scale of 4 Chains to an Inch.


Surveyor-General's Office,
Colombo, July 13, 1916.

G. K. THORNHILL,
for Surveyor-General.

XIII.—Preliminary plan 1,995.

Lot.	Name of Land.	Extent, A. R. P.
Y 992C	Kalagahawewa (tank)	0 0 12

and bounded as follows : on the north by Kalagahawewa (tank) to be declared the property of the Crown under the Waste Lands Ordinances, Kalagahawewa declared to be the property of the Crown under the Waste Lands Ordinances ; on the east by Pinhena sold to Gane vihare under the Waste Lands Ordinances ; on the south and west by Pinwewa claimed by Gane pansala.



Scale of 4 Chains to an Inch.


Surveyor-General's Office,
Colombo, July 13, 1916.

G. K. THORNHILL,
for Surveyor-General.

XIV.—Preliminary plan 1,995.

Lot.	Name of Land.	Extent, A. R. P.
L 993F1	Karuwalagaswewa (tank)	0 0 7

and bounded as follows : on the north by Karuwalagaswewa (tank) to be declared the property of the Crown under the Waste Lands Ordinances ; on the east and south by Kolongahamulawatta sold by the Crown (T. P. 303,556) ; on the west by Danduwellapitiyekumbura claimed by Menika Hinayalage Kiriya Heneya and others.



Scale of 4 Chains to an Inch.

Surveyor-General's Office,
Colombo, July 13, 1916.

G. K. THORNHILL,
for Surveyor-General.

XV.—Preliminary plan 1,995.

Lot.	Name of Land.	Extent, A. R. P.
9978	Road reservation	1 1 15
9979	Do.	3 0 9

4 1 24

and bounded as follows : on the north by Karuwalagaswewahena to be declared the property of the Crown under the Waste Lands Ordinances, Pinhena (reservation for channel) to be declared the property of the Crown under the Waste Lands Ordinances, Wana-ela (channel and bund) to be declared the property of the Crown under the Waste Lands Ordinances, Pinhena (reservation for channel) to be declared the property of the Crown under the Waste Lands Ordinances, railway reservation belonging to the Crown, Karuwalagaswewagala sold by the Crown (T. P. 303,731), Alutpara (road), Karuwalagaswewagala sold by the Crown (T. P. 303,731), Karuwalagaswewa belonging to the Crown, Karuwalagaswewahalahena sold by the Crown (T. P. 303,617), Danduwellapitiyewattahena sold to Kiriya Henayalage Dik Rankira and another under the Waste Lands Ordinances, Danduwellapitiyakumbura claimed by Menika Henayalage Kiriya Heneya and others, Kolongahamulawatta sold by the Crown (T. P. 303,556), Kolongahamulahena sold to Kiriya Henayalage Dik Rankira and another under the Waste Lands Ordinances, Danduwellapitiyahena to be declared the property of the Crown under the Waste Lands Ordinances ; on the east by the village limit of Makulamada ; on the south by Danduwellapitiyahena sold to Nana Ana Ibrahim Saibo, Police Officer, under the Waste Lands Ordinances, Danduwellapitiyahena sold to Kiriya Henayalage Dik Rankira under the Waste Lands Ordinances, Danduwellapitiyakumbura claimed by Menika Henayalage Kiriya Heneya and others, Wewapaulawatta sold by the Crown (T. P. 303,553), Danduwellapitiyawatta sold by the Crown, Danduwalapitiyewatta sold by the Crown, Karuwalagaswewagala sold by the Crown (T. P. 303,731), railway reservation belonging to the Crown, Karuwalagaswewahena sold by the Crown, Para to be declared the property of the Crown under the Waste Lands Ordinances, Karuwalagaswewahena sold by the Crown (T. P. 314,185), the village limit of Hindawewa ; on the west by Karuwalagaswewahena to be declared the property of the Crown under the Waste Lands Ordinances.

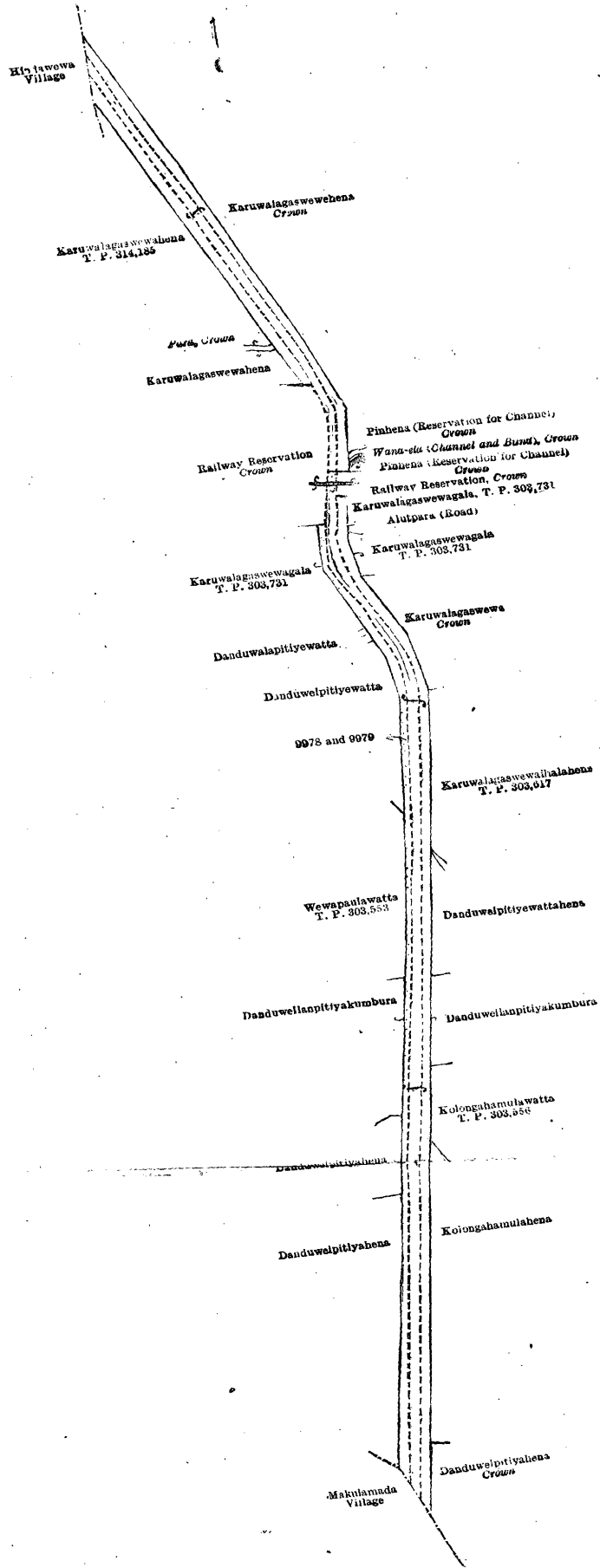
[For Diagram see page 1632.]

XVI.—Preliminary plan 1,995.

Lot.	Name of Land.	Extent, A. R. P.
L 990½	Railway reservation	5 3 18

and bounded as follows : on the north by the village limit of Konwewa ; on the east by Badalagamamukalana declared to be the property of the Crown under the Waste Lands Ordinances, Wewapaulahena (private), Dingollehena sold by the Crown, Dingolle-ela to be declared the property of the Crown under the Waste Lands Ordinances, Dingollehena sold by the Crown (T. P. 304,612), Hiripitiya-ela, Anukkanekumbura claimed by S. M. Ukku Banda and another, Poolipitiyehena sold by the Crown (T. P. 304,614), Kudawewahenyaya sold by the Crown ; on the south by the village limit of Murutalagama ; on the west by Poolipitiyehena sold by the Crown (T. P. 304,614), Hiripitiya-ela, Dingollehena sold by the Crown, Crown (T. P. 304,612), Dingolle-ela to be declared the property of the Crown under the Waste Lands Ordinances, Dingollehena sold by the Crown, Wewapaulahena (private), Dehiattewalakumbura claimed by S. Y. M. Ukku Banda, Korala Arachchi, and others, Wewapaulahena (private), Badalagamamukalana declared to be the property of the Crown under the Waste Lands Ordinances, the village limit of Kurundulla.

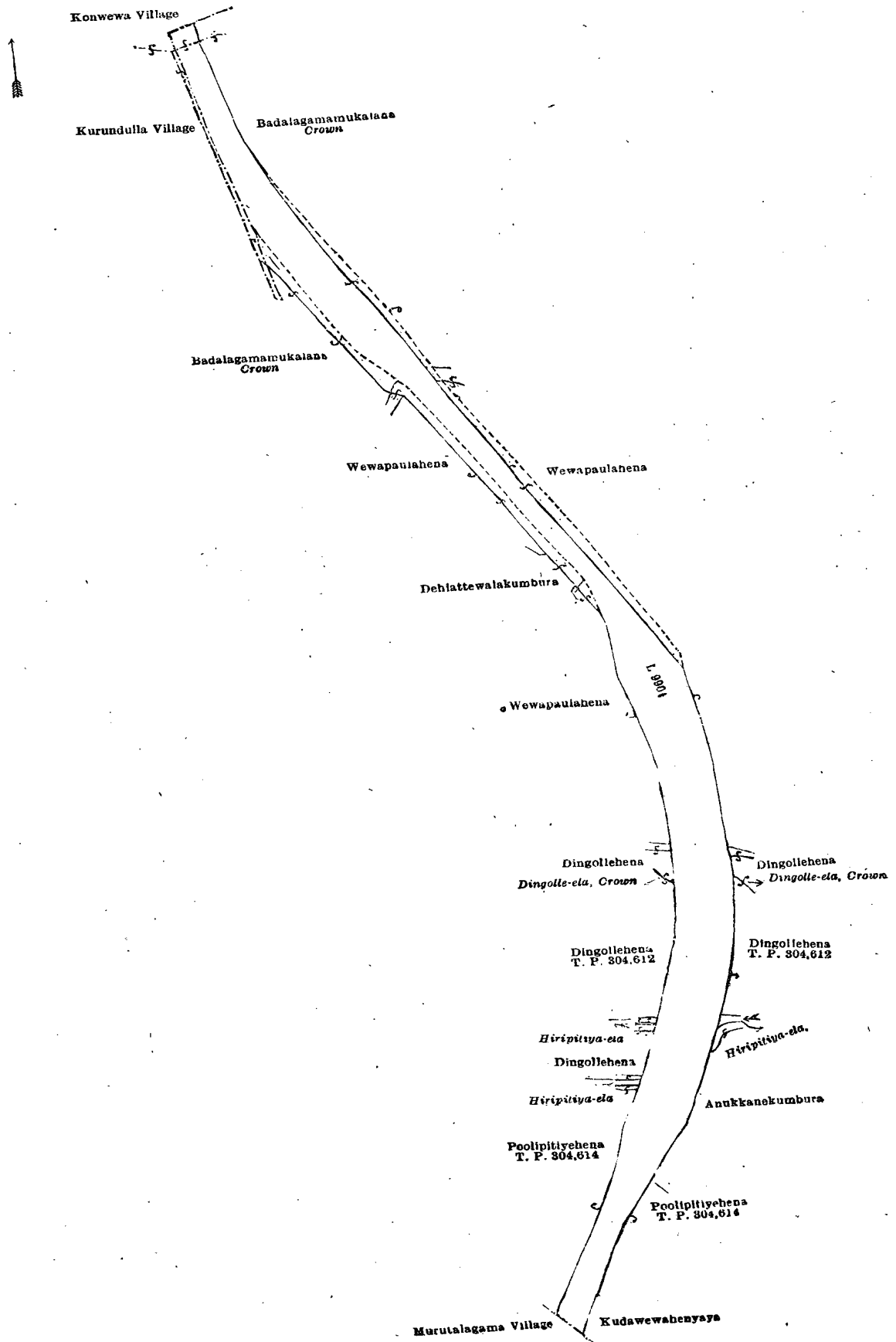
D 28



Scale of 4 Chains to an Inch.

Surveyor-General's Office,
Colombo, July 13, 1916.

G. K. THORNHILL,
for Surveyor-General.



Surveyor-General's Office.
Colombo, July 13, 1916.

Scale of 4 Chains to an Inch,
Kurunegala S. O. 129—1916.

G. K. THORNHILL,
for Surveyor-General.
D 29

Kurunegala Notice No. 6,109.

Notice under "The Waste Lands Ordinances of 1897, 1899, 1900, and 1903."

TAKE notice that unless within three months from December 15, 1916, the persons, if any, who claim any interest in the lands hereinafter mentioned or in any one or more of such lands or to some interest therein make claim in person or in writing to the said lands or any of them or to some interest therein to J. M. Davies, Esq., Special Officer appointed under section 28 of "The Waste Lands Ordinances of 1897, 1899, 1900, and 1903," at his office at Fort, Colombo:

Such Special Officer, in pursuance of the powers vested in him by the said Ordinances, will declare by writing under his hand that the said lands, or such of them as to which no claim has been made, are the property of the Crown.

J. M. DAVIES,
Special Officer.

Description of the Lands referred to.

The following lots situated in the village of Timbiripokuna, in the Baladora korale of the Dewameddi hatpattu of the Kurunegala District, in the North-Western Province, as described in the annexed diagram:—
Preliminary plan 1,546.

Lot.	Name of Land.	Extent, A. R. P.	Lot.	Name of Land.	Extent, A. R. P.
1	Timbiripokunahena	3 0 27	10	Water-hole	0 0 32
2	Cart track	0 1 27	12	Ihalawewa (tank)	6 0 25
3	Timbiripokunahena	6 0 11	13	Timbiripokunahena	54 0 3
4	Do.	11 3 35	14	Cart track	0 1 37
5	Welegawahenyaya	3 1 20	15	Kohombagahamulahenyaya	34 1 10
6	Footpath	0 0 20	16	Kadigawa road	1 3 38
7	Timbiripokunahena	2 2 20	17	Welipelessahenyaya	96 3 3
8	Timbiripokunawelagawahenyaya	12 2 15			
9	Cart track	0 0 30			234 1 33

and bounded as follows: on the north by the village limit of Lenawa, the village limit of Maha-atturumanda, the village limit of Kahatagaswewa; on the east by the village limit of Kahatagaswewa, the village limit of Danwilla; on the south by the village limit of Danwilla, the boundary of Kinyama korale (the village limit of Agara); on the west by the village limit of Welpotuwewa.

NOTE.—The following lot lying within the above-mentioned boundaries is excluded from this notice, and its acreage of 5 acres and 35 perches is not included in the acreage of 234 acres 1 rood and 33 perches given above:—

Preliminary plan 1,546.

Lot.	Name of Land.	Extent, A. R. P.
11	Siyambalagahamulakumbura, Karandagaha <i>alias</i> Kongahakumbura	5 0 35

[For Diagram see page 1635.]

Kurunegala Notice No. 6,110.

Notice under "The Waste Lands Ordinances of 1897, 1899, 1900, and 1903."

TAKE notice that unless within three months from December 15, 1916, the persons, if any, who claim any interest in the lands hereinafter mentioned or in any one or more of such lands or to some interest therein make claim in person or in writing to the said lands or any of them or to some interest therein to J. M. Davies, Esq., Special Officer appointed under section 28 of "The Waste Lands Ordinances of 1897, 1899, 1900, and 1903," at his office at Fort, Colombo.

Such Special Officer, in pursuance of the powers vested in him by the said Ordinances, will declare by writing under his hand that the said lands, or such of them as to which no claim has been made, are the property of the Crown.

J. M. DAVIES,
Special Officer.

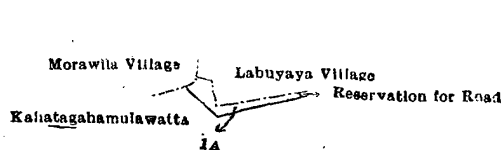
Description of the Lands referred to.

The following lots situated in the village of Brahmanayagama, in the Kinyama korale of the Katugampola hatpattu of the Kurunegala District, in the North-Western Province, as described in the annexed diagrams:—

I.—Preliminary plan 1,439.

Lot.	Name of Land.	Extent, A. R. P.
1A	Reservation for road	0 0 29

and bounded as follows: on the north by the village limit of Labuyaya; on the east by reservation for road claimed by M. Charles Perera; on the south by Kahatagahamulawatta claimed by M. Charles Perera; on the west by the village limit of Morawila.



Surveyor-General's Office,
Colombo, August 17, 1916.

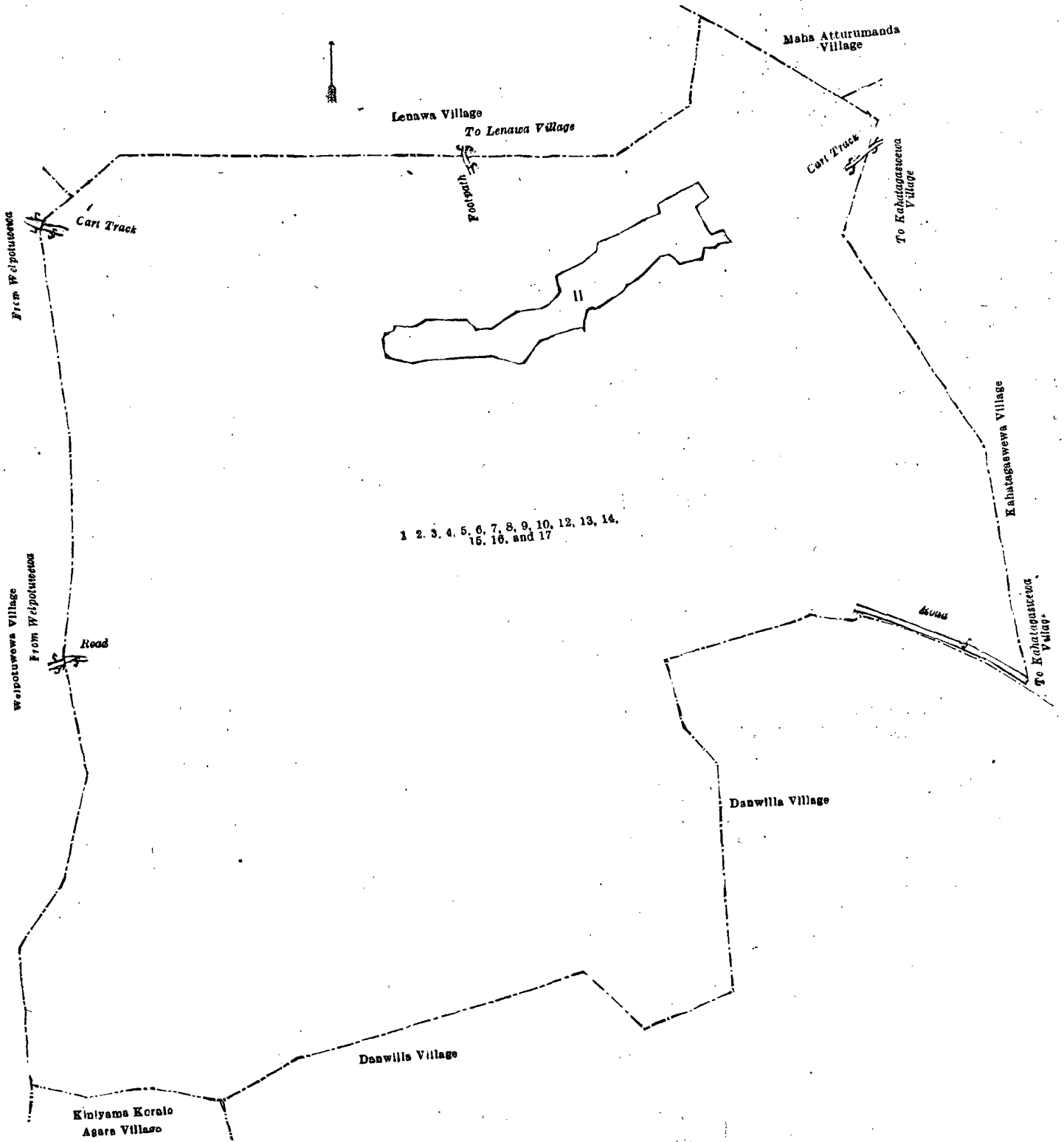
Scale of 8 Chains to an Inch.

G. K. THORNHILL,
for Surveyor-General.

II.—Preliminary plan 1,439.

Lot.	Name of Land.	Extent, A. R. P.
2H	Reservation for road	0 1 26

and bounded as follows: on the north by the village limit of Labuyaya; on the east by the village limit of Nittambagama reservation for road claimed by M. Anthony Fernando; on the south by Kahatagahamulawatta claimed by M. Charles Perera; on the west by reservation for road claimed by M. Charles Perera.

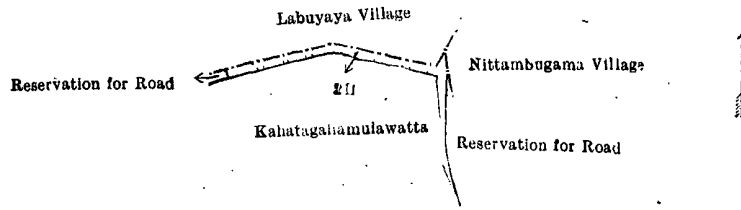


Surveyor-General's Office,
Colombo, March 1, 1916.

Scale of 8 Chains to an Inch.

G. K. THORNHILL,
for Surveyor-General.

Kurunegala S. O. 130—1916



Scale of 8 Chains to an Inch.

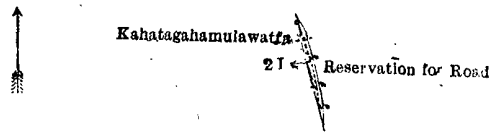
Surveyor-General's Office,
Colombo, August 17, 1916.

G. K. THORNHILL,
for Surveyor-General.

III.—Preliminary plan 1,439.

Lot.	Name of Land.	Extent, A. R. P.
2 I	Kahatagahamulahena (reservation for road)	0 0 10

and bounded as follows: on the north and east by reservation for road claimed by M. Anthony Fernando; on the south and west by Kahatagahamulawatta claimed by M. Charles Perera.



Scale of 8 Chains to an Inch.

Surveyor-General's Office,
Colombo, August 17, 1916.

G. K. THORNHILL,
for Surveyor-General.

IV.—Preliminary plan 1,439.

Lot.	Name of Land.	Extent, A. R. P.
2G1	Reservation for road	0 1 36

and bounded as follows: on the north by the village limit of Nittambugama; on the east by a road; on the south by Kahatagahamulahena claimed by Charles Perera; on the west by reservation for road claimed by M. Anthony Fernando.



Scale of 8 Chains to an Inch.

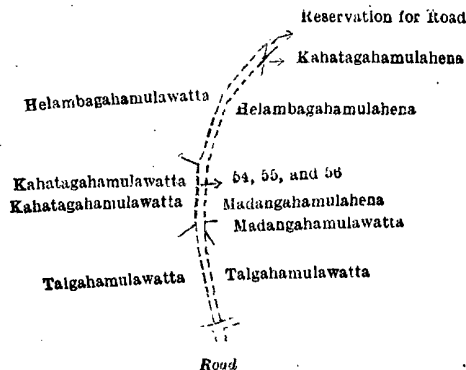
Surveyor-General's Office,
Colombo, August 17, 1916.

G. K. THORNHILL,
for Surveyor-General.

V.—Preliminary plan 1,439.

Lot.	Name of Land.	Extent, A. R. P.
54	Reservation for road	0 0 14
55	Do.	0 0 8
56	Do.	0 0 23
		0 1 5

and bounded as follows: on the north by Helambagahamulawatta claimed by M. Charles Perera, reservation for road claimed by M. Anthony Fernando; on the east by Kahatagahamulahena claimed by M. Charles Perera, Helambagahamulahena claimed by ditto, Madangahamulahena claimed by A. M. Sittappuhamy, Madangahamulawatta claimed by ditto, Talgahamulawatta claimed by Simianappu and another; on the south by a road; on the west by Talgahamulawatta claimed by Simianappa and another, Kahatagahamulawatta claimed by M. Charles Perera, Helambagahamulawatta claimed by M. Charles Perera.



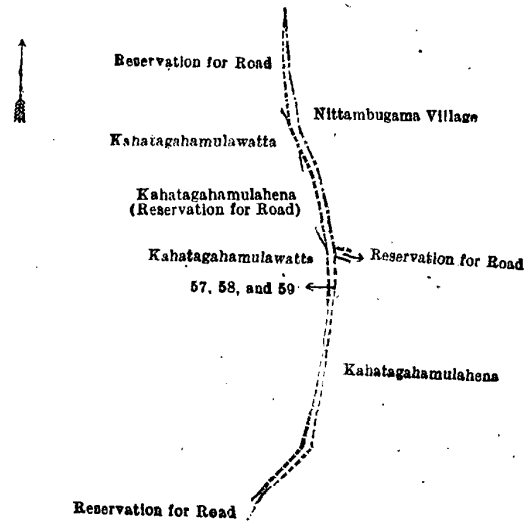
Scale of 8 Chains to an Inch.

Surveyor-General's Office,
Colombo, August 17, 1916.

G. K. THORNHILL,
for Surveyor-General.

VI.—Preliminary plan 1,439.			
Lot.	Name of Land.	Extent,	A. R. P.
57	Reservation for road	0 0 4
58	Do.	0 1 5
59	Do.	0 0 35
			0 2 4

and bounded as follows : on the north by reservation for road claimed by M. Charles Perera, the village limit of Nittāmbugama ; on the east by the village limit of Nittāmbugama, reservation for road claimed by M. Charles Perera, Kahatagahamulahena claimed by M. Charles Perera ; on the south by reservation for road claimed by M. Charles Perera ; on the west by Kahatagahamulawatta claimed by M. Charles Perera, Kahatagahamulahena (reservation for road) claimed by M. Charles Perera, Kahatagahamulawatta claimed by M. Charles Perera, reservation for road claimed by M. Charles Perera.



Surveyor-General's Office,
Colombo, August 17, 1916.

Scale of 8 Chains to an Inch.

G. K. THORNHILL,
for Surveyor-General.

Kurunegala S. O. 131—1916.

Kurunegala Notice No. 6,111.

Notice under "The Waste Lands Ordinances of 1897, 1899, 1900, and 1903."

TAKE notice that unless within three months from December 15, 1916, the persons, if any, who claim any interest in the lands hereinafter mentioned or in any one or more of such lands or to some interest therein make claim in person or in writing to the said lands or any of them or to some interest therein to J. M. Davies, Esq., Special Officer appointed under section 23 of "The Waste Lands Ordinances of 1897, 1899, 1900, and 1903," at his office at Fort, Colombo :

Such Special Officer, in pursuance of the powers vested in him by the said Ordinances, will declare by writing under his hand that the said lands, or such of them as to which no claim has been made, are the property of the Crown.

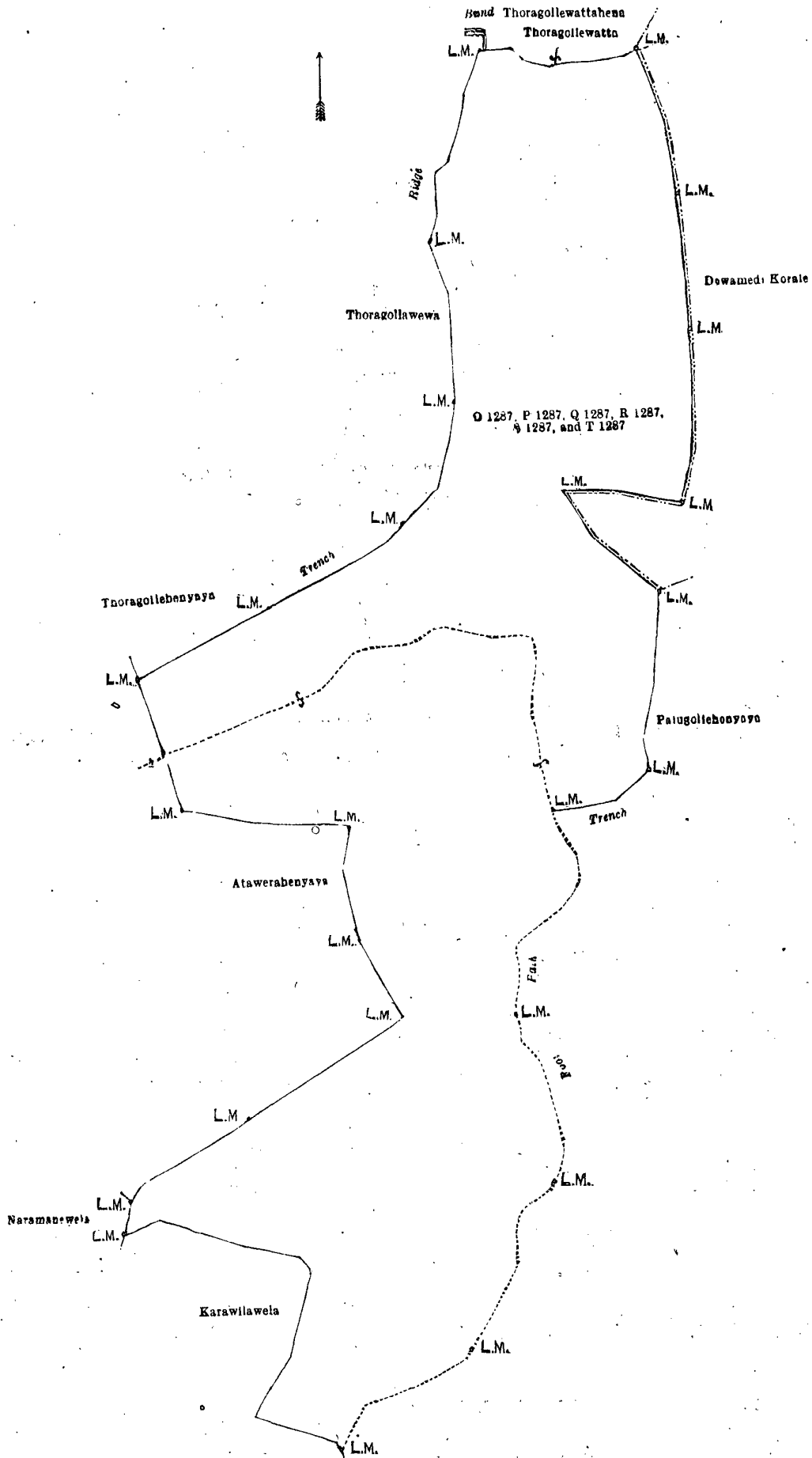
J. M. DAVIES,
Special Officer.

Description of the Lands referred to.

The following lots situated in the village of Naramana of the Medagandahe korale of the Dewameddi hatpattu of the Kurunegala District, in the North-Western Province, as described in the annexed diagrams :—

I.—Preliminary plan 3,650.			
Lot.	Name of Land.	Extent,	A. R. P.
O 1287	Thoragollawewahena	0 1 12
P 1287	Do.	7 3 0
Q 1287	Palugollehenyaya	11 2 25
R 1287	Palugollehenyaya (reservation for footpath, 25 links from centre of the path)	..	0 3 21
S 1287	Karawilawelahena	7 1 10
T 1287	Karawilawelehena (reservation for footpath, 25 links from centre of the path)	..	0 2 10
			28 1 38

and bounded as follows : on the north by a bund, Thoragollewattahena, Thoragollewatta claimed by H. M. Ukku Banda ; on the east by the boundary of the Dewameddi korale, Palugollehenyaya claimed by N. K. Ukkuhami and others, a trench, a footpath ; on the south by a footpath, Karawilawela claimed by N. K. Ukku Banda and others ; on the west by Karawilawela claimed by N. K. Ukku Banda and others, Naramanewela claimed by N. K. Ukku Banda and others, Atawerahenyaya claimed by P. Ukkurala and others, Thoragollehenyaya claimed by P. Ukkurala and others, a trench, Thoragollawewa, a ridge.



Surveyor-General's Office,
Colombo, August 23, 1916.

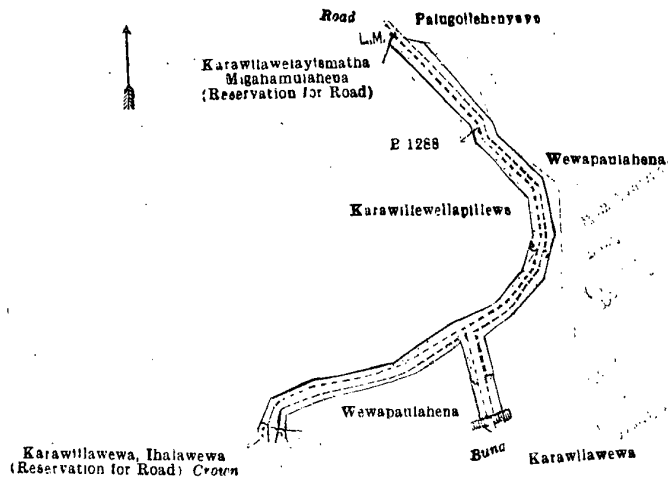
Scale of 4 Chains to an Inch.

A. J. WICKWAR,
for Surveyor-General.

II.—Preliminary plan 3,650.

Lot.	Name of Land.	Extent, A. R. P.
B 1288	Dangahamulawewapaulahena (reservation for road, 25 links from centre of road)	0 2 10

and bounded as follows : on the north by Karawilawelayismatha, Migahamulahena (reservation for road) sold by the Crown, Palugollehenyaya claimed by N. K. Ukkuhami and others ; on the east by Wewapalahena claimed by N. K. B. Ranhami and others ; on the south by a bund (Karawilawewa claimed by Narasinga Kesarabanderage Ranhami and others), Wewapaulahena claimed by N. K. B. Ranhami and others, Karawilawewa, Ihalawewa (reservation for road) claimed by the Crown ; on the west by Karawillewellapillewa claimed by Amberalagegedara PUNCHIRALA.



Surveyor-General's Office,
Colombo, August 23, 1916.

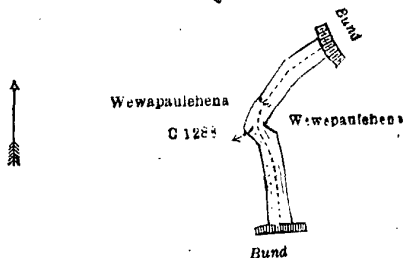
Scale of 4 Chains to an Inch.

A. J. WICKWAR,
for Surveyor-General.

III.—Preliminary plan 3,650.

Lot.	Name of Land.	Extent, A. R. P.
C 1288	Dangahamulawewapaulahena (reservation for road, 25 links wide from centre of road)	0 1 0

and bounded as follows : on the north by Wewapaulahena claimed by N. K. B. Ranhami and others, a bund ; on the east by a bund, Wewapaulahena claimed by N. K. B. Ranhami and others ; on the south by a bund ; on the west by Wewapaulahena claimed by N. K. B. Ranhami and others.



Surveyor-General's Office,
Colombo, August 23, 1916.

Scale of 4 Chains to an Inch.

A. J. WICKWAR,
for Surveyor-General.

IV.—Preliminary plan 3,650.

Lot.	Name of Land.	Extent, A. R. P.	Lot.	Name of Land.	Extent, A. R. P.
E 1288	Karawilawewa (old tank)	0 2 6	L 1288	Karawilawewa Ihalahena (reservation 25 links from centre of the path)	0 2 10
F 1288	Karawilawewa Ihalahena	7 0 22	M 1288	Karawilawewa Ihala Dangahamulahena (reservation 25 links from centre of the path)	0 0 35
G 1288	Karawilawewa (reservation of 25 links from centre of the road)	0 2 30	N 1288	Karawilawewa Ihala Dangahamulahena (reservation 25 links from centre of the path)	2 2 38
H 1288	Karawilawewa (reservation of 50 links from centre of the stream)	0 2 31	O 1288	Dangahamulahena	8 0 22
I 1288	Galawewahena	15 1 20			
J 1288	Galawewahena (reservation of 25 links from centre of the road)	0 0 4			
K 1288	Galawewahena (reservation of 25 links from centre of the road)	0 2 20			
					36 2 38

and bounded as follows : on the north by Kadurugamula, Migahadalupotapillewa sold by the Crown, Karawilawelayismattahena sold by the Crown, Karawilawelayismatha Migahamulahena sold by the Crown, Karawillewellapillewa claimed by Amberalagegedera PUNCHIRALA, Dangahamulawewapaulahena claimed by the Crown (reservation for road), Wewapaulahena claimed by N. K. B. Ranhami and others, Dangahamulawewapaulahena (reservation for road) claimed by the Crown, Wewapaulahena claimed by N. K. B. Ranhami and others, Dangahamulawewapaulahena (reservation for road) claimed by the Crown, a bund, Wewapaulahena claimed by N. K. B. Ranhami and others, Karawilawewadalupothahena claimed by N. K. B. Ranhami and others ; on the east by T. P. 275,817, Madangoda (reservation for path) sold by the Crown, Madangoda sold by the Crown, the boundary of the Dewamedi korale ; on the south by the village limit of Wepatange ; on the west by Galawewaypahalahena claimed by T. Banda, late Korala, and others, a trench, Galwewa, a bund.

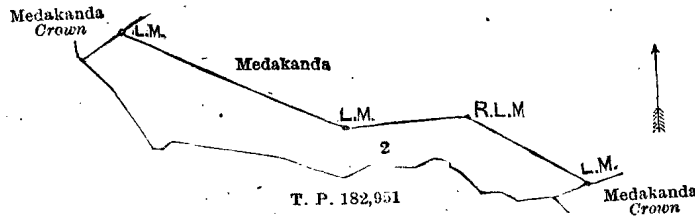
Description of the Lands referred to.

The following lots situated in the village of Atupatdeniya, in Udugaha pattu of Hapitigam korale, in the Negombo District of the Western Province, as described in the annexed diagrams :—

I.—Preliminary plan 16,057.

Lot.	Name of Land.	Extent, A. R. P.
2	Medakanda (reservation for paddy field)	1 0 30

and bounded as follows : on the north and north-east by Medakanda sold by the Crown to Don Charles Senanayake of Colombo ; on the south-east by Medakanda, Crown ; on the south and south-west by land depicted in title plan No. 182,951 ; and on the north-west by Medakanda, Crown.



Surveyor-General's Office,
Colombo, October 26, 1916.

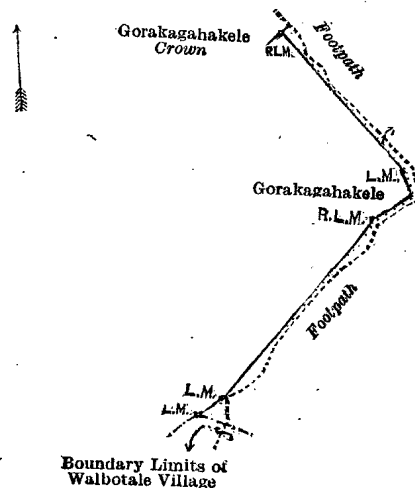
Scale of 4 Chains to an Inch.

C. R. LUNDIE,
for Surveyor-General.

II.—Preliminary plan 16,057.

Lot.	Name of Land.	Extent, A. R. P.
4	Gorakagahakele (reservation for footpath)	0 0 22

and bounded as follows : on the north-east, east, and south-east by a footpath ; on the south by boundary limits of Walbotale village ; on the west by Gorakagahakele sold by the Crown to Edmund Charles de Fonseka of Rosmead place and Don Charles Senanayake of Colombo ; and on the north-west by Gorakagahakele, Crown.



Surveyor-General's Office,
Colombo, October 26, 1916.

Scale of 4 Chains to an Inch.

C. R. LUNDIE,
for Surveyor-General.

Colombo Notice No. 6,113.

Notice under "The Waste Lands Ordinances of 1897, 1899, 1900, and 1903."

TAKE notice that unless within three months from December 15, 1916, the persons, if any, who claim any interest in the land hereinafter mentioned appear before the Assistant Government Agent of the Colombo and Negombo Districts of the Western Province, at his office in Colombo, and make claim in person or in writing to the said land or to some interest therein :

Such Assistant Government Agent, in pursuance of the powers in him vested by the said Ordinances, will declare by writing under his hand that the said land, to which no claim has been made, is the property of the Crown.

A. P. BOONE,
Assistant Government Agent,
Colombo and Negombo Districts.

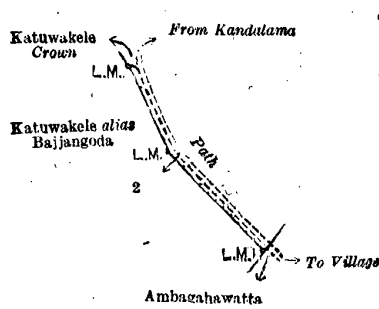
Description of the Land referred to.

The following lot situated in the village of Bajjangoda, in Udugaha pattu of Hapitigam korale, in the Negombo District of the Western Province, as described in the annexed diagram :—

Preliminary plan 16,058.

Lot.	Name of Land.	Extent, A. R. P.
2	Katuwakele <i>alias</i> Bajjangoda (reservation for path)	0 0 10

and bounded as follows : on the north by Katuwakele, Crown ; on the north-east by a path from Kandalama to village ; on the south-east by Ambagahawatta claimed by Senagamalage Peris Singho and others ; and on the south-west by Katuwakele *alias* Bajjangoda sold by the Crown to Don Charles Senanayake of Colombo.



Surveyor-General's Office,
Colombo, October 25, 1916.

Scale of 4 Chains to an Inch.

C. R. LUNDIE,
for Surveyor-General.

Colombo Notice No. 6,114.

Notice under "The Waste Lands Ordinances of 1897, 1899, 1900, and 1903."

TAKE notice that unless within three months from December 15, 1916, the persons, if any, who claim any interest in the land hereinafter mentioned appear before the Assistant Government Agent of the Colombo and Negombo Districts of the Western Province, at his office in Colombo, and make claim in person or in writing to the said land or to some interest therein :

Such Assistant Government Agent, in pursuance of the powers in him vested by the said Ordinances, will declare by writing under his hand that the said land, to which no claim has been made, is the property of the Crown.

A. P. BOONE,
Assistant Government Agent,
Colombo and Negombo Districts.

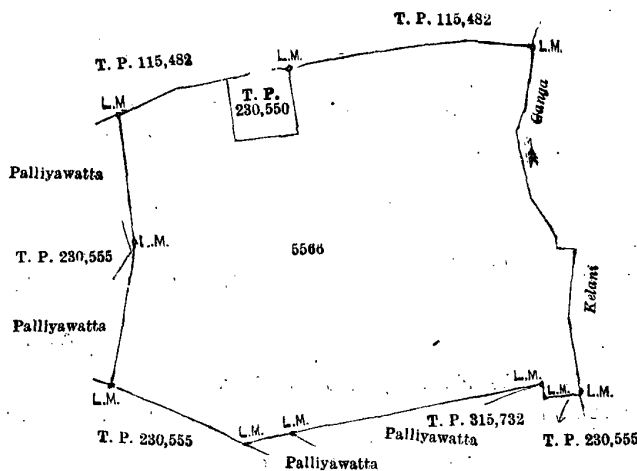
Description of the Land referred to.

The following lot situated in the village of Nawagomuwa, in Palle pattu of Hewagam korale, in the Colombo District of the Western Province, as described in the annexed diagram :—

Preliminary plan 15,493.

Lot.	Name of Land.	Extenti, A. R. P.
5566	Palliyawatta (burial ground)	1 3 19

and bounded as follows : on the north by lands depicted in title plans Nos. 115,482, 230,550, and 115,482; on the east by Kelani-ganga; on the south by lands depicted in title plans Nos. 230,555 and 315,732, and Palliyawatta sold by the Crown to Senadirage Don Albi Appuhamy of Nawagomuwa; on the south-west by land depicted in title plan No. 230,555; and on the west by Palliyawatta sold by the Crown to Senadirage Avius Appuhamy of Nawagomuwa, land depicted in title plan No. 230,555, and Palliyawatta sold by the Crown to Seandirage Avius Appuhamy of Nawagomuwa.



Surveyor-General's Office,
Colombo, October 26, 1916.

Scale of 2 Chains to an Inch.

C. R. LUNDIE,
for Surveyor-General.

Colombo Notice No. 6,115.

Notice under "The Waste Lands Ordinances of 1897, 1899, 1900, and 1903."

TAKE notice that unless within three months from December 15, 1916, the persons, if any, who claim any interest in the land hereinafter mentioned appear before the Assistant Government Agent of the Colombo and Negombo Districts of the Western Province, at his office in Colombo, and make claim in person or in writing to the said land or to some interest therein:

Such Assistant Government Agent, in pursuance of the powers in him vested by the said Ordinances, will declare by writing under his hand that the said land, to which no claim has been made, is the property of the Crown.

A. P. BOONE,
Assistant Government Agent,
Colombo and Negombo Districts.

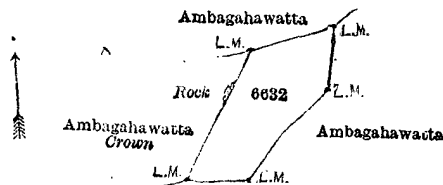
Description of the Land referred to.

The following lot situated in the village of Waga in Meda pattu of Hewagam korale, in the Colombo District of the Western Province, as described in the annexed diagram:—

Preliminary plan 15,837.

Lot.	Name of Land.	Extent, A. R. P.
6632	Ambagahawatta	0 2 4

and bounded as follows: on the north-east, east, and south by Ambagahawatta claimed by Don Simon and others; on the west by Ambagahawatta, Crown; and on the north-west by Ambagahawatta claimed by Appu Singho and others.



Scale of 4 Chains to an Inch.

Surveyor-General's Office,
Colombo, October 28, 1916.

C. R. LUNDIE,
for Surveyor-General.