

Ceylon Government Gazette

Published by Authority.

No. 6,842 — FRIDAY, DECEMBER 22, 1916.

PART I.—General: Minutes, Proclamations, Appointments, and General Government Notifications.

PART II.—Legal and Judicial.

PART III.—Provincial Administration.

PART IV.—Land Settlement.

PART V.—Mercantile, Marine, Municipal, Local, &c.

Separate paging is given to each Part, in order that it may be filed separately.

Part IV.—Land Settlement.

| | PAGE | | PAGE |
|----------------------|------|-----------------------------|------|
| Final Orders | 1645 | Preliminary Notices | 1702 |

FINAL ORDERS.

Hambantota S. O. No. 1,341.

Order under Section 4, Sub-section (1), of "The Waste Lands Ordinances of 1897, 1899, 1900, and 1903," admitting Lands to be Private Property.

In the matter of the lands commonly called or known as Kosgahawatta *alias* Arewatta, Wellapatinigahawatta, &c., situate in the village of Hinatihatomuna, in the West Giruwa pattu of the Hambantota District, in the Southern Province, and of "The Waste Lands Ordinances of 1897, 1899, 1900, and 1903."

WHEREAS in pursuance of section 1 of the said Ordinances it was duly notified on the 10th day of March, 1916, that if no claim to the lands commonly called or known as Kosgahawatta *alias* Arewatta, Wellapatinigahawatta, &c., situate in the village of Hinatihatomuna, in the West Giruwa pattu of the Hambantota District, in the Southern Province, containing in extent 21 acres 3 roods and 12 perches, and shown as lots 4A, 4B, 4C, 4D, 4E, 12H, 12I, 12J, 12K, 12A, and 12F in preliminary plan 221 as described in the annexed diagrams, was made to Thomas Graham Willett, Special Officer appointed under section 28 of the said Ordinances, within the period of three months from the date specified in such notice, such lands would be declared the property of the Crown, and dealt with on account of the Crown (*vide* Notice No. 5,779):

And whereas (1) William Abeysiri Samaranayaka, (2) Don Davith Abeysiri Samaranayaka, (3) Abeywickrama Madduma Etana, (4) ditto Kankanana Achchige Babahamy, (5) Abeysiri Samaranayaka Gimara, (6) Don Bastian Abeysiri Samaranayaka, (7) Don Maulis Dissanayaka, (8) Dissanayaka Arachchige Dona Gimara, (9) Don Andreas Abeysiri Samaranayaka, (10) Kalu Achchige Don Dinoris, (11) Peter Abeysiri Samaranayaka made claim thereto, and Howard Orme Fox, Special Officer appointed under section 28 of the said Ordinances, made due inquiry into such claim, I, Thomas Graham Willett, Special Officer appointed under section 28 of the said Ordinances, with the consent of His Excellency the Governor, do hereby admit the claim of the said claimants to the said lands, as more fully described herein below, under section 4, sub-section (1), of the said Ordinances.

Description of the Lands referred to.

The following lots situated in the village of Hinatihatomuna, in the West Giruwa pattu of the Hambantota District, in the Southern Province, as described in the annexed diagrams:—

I.—Preliminary plan 221.

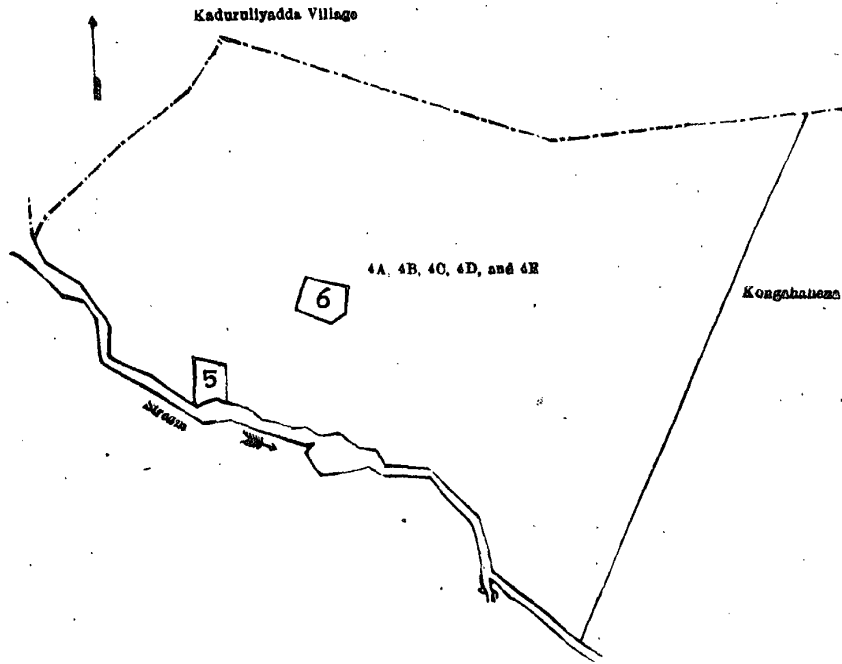
| Lot. | Name of Land. | Extent, A. R. P. | Lot. | Name of Land. | Extent, A. R. P. |
|-------|------------------------------------|------------------|-------|------------------|------------------|
| 4A .. | Kosgahawatta <i>alias</i> Arewatta | .. 2 0 36 | 4E .. | Diulgahawatta .. | .. 2 0 12 |
| 4B .. | Do. | .. 1 3 32 | | | |
| 4C .. | Wellapatinigahawatta | .. 3 3 13 | | | 12 2 15 |
| 4D .. | Diulgahawatta | .. 2 2 2 | | | |

and bounded as follows: on the north by the village limit of Kaduruliyadda; on the east by Kongahahena claimed by Abeywickrema Madduma Etana; on the south by a stream; on the west by a stream, the village limit of Kaduruliyadda.

NOTE.—The following lots lying within the above boundaries are excluded from this part of the order, and their extent of 26 perches is not included in the acreage of 12 acres 2 roods and 15 perches given above:—

Preliminary plan 221.

| Lot. | Name of Land. | Extent, A. R. P. |
|------|---------------|------------------|
| 5 | Diulgahawatta | 0 0 11 |
| 6 | Do. | 0 0 15 |
| | | 0 0 26 |



Surveyor-General's Office,
Colombo, January 6, 1916.

Scale of 4 Chains to an Inch.

G. K. THORNHILL,
for Surveyor-General.

II.—Preliminary plan 221.

| Lot. | Name of Land. | Extent, A. R. P. |
|------|---------------------|------------------|
| 12H | Godakadurugahawatta | 1 0 6 |

and bounded as follows: on the north by a footpath; on the east and south by the village limit of Kendalakotamba; on the west by Godakadurugahawatta claimed by Wijesing Mohandirange Don Andris.



Surveyor-General's Office,
Colombo, January 6, 1916.

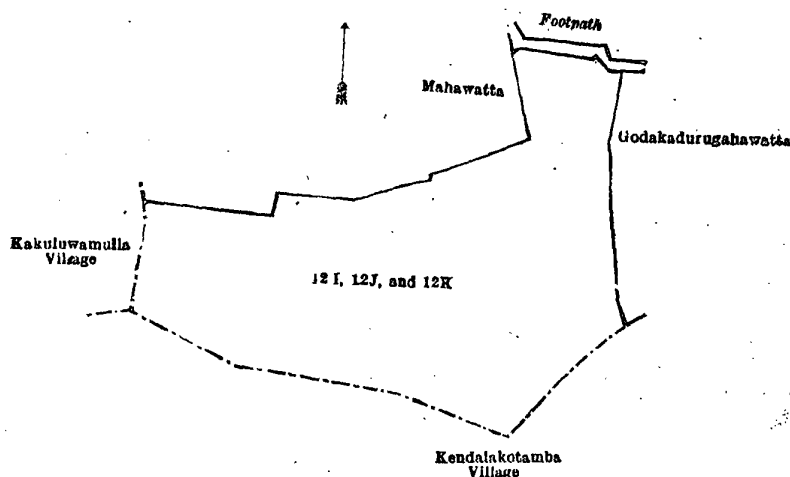
Scale of 4 Chains to an Inch.

G. K. THORNHILL,
for Surveyor-General.

III.—Preliminary plan 221.

| Lot. | Name of Land. | Extent, A. R. P. |
|------|-----------------|------------------|
| 12 I | Bogahawatta | 2 2 39 |
| 12J | Galketiyaehena | 0 2 38 |
| 12K | Kongahakoratuwa | 1 3 3 |
| | | 5 1 0 |

and bounded as follows: on the north by Mahawatta claimed by Abeyisiri Samaranyaka Gimara, a footpath; on the east by Godakadurugahawatta claimed by Wijesiri Mohandirange Don Andiris, the village limit of Kendalakotamba; on the south by the village limit of Kendalakotamba; on the west by the village limit of Kakuluwanulla.



Surveyor-General's Office,
Colombo, January 6, 1916.

Scale of 4 Chains to an Inch.

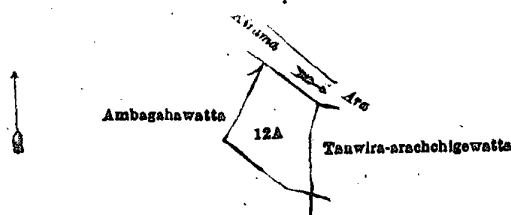
G. K. THORNHILL,
for Surveyor-General.

IV.—Preliminary plan 221.

| Lot. | Name of Land. |
|------|--------------------------|
| 12A | Tanawira-arachchigewatta |

Extent, A. R. P.
0 1 18

and bounded as follows: on the north by the Kirama-ara; on the east by Tanawira-arachchigewatta (private); on the south and west by Ambagahawatta claimed by Andreas Abeysiri Samaranayaka.



Surveyor-General's Office,
Colombo, September 21, 1916.

Scale of 4 Chains to an Inch.

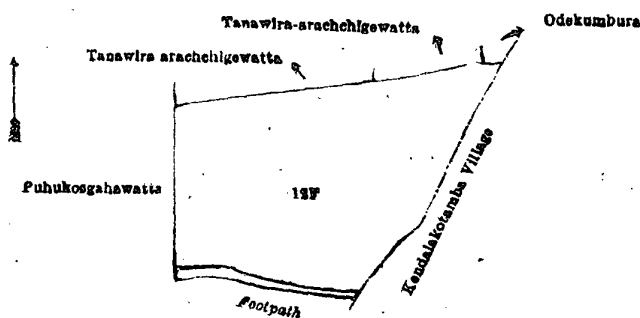
G. K. THORNHILL,
for Surveyor-General.

V.—Preliminary plan 221.

| Lot. | Name of Land. |
|------|---------------------|
| 12F | Dodakirillagahahena |

Extent, A. R. P.
2 2 13

and bounded as follows: on the north by Tanawira-arachchigewatta (private), Odekumbura claimed by Kuruppu Arachchige Siyadoris; on the east by the village limit of Kendalakotamba; on the south by footpath; on the west by Puhukosgahawatta claimed by Don Davith Abeysiri Samaranayaka.



Surveyor-General's Office,
Colombo, September 21, 1916.

Scale of 4 Chains to an Inch.

G. K. THORNHILL,
for Surveyor-General.

T. G. WILLETT,
Special Officer.

October 16, 1916.

Kurunegala S. O. No. 1,549.

Order under Section 4, Sub-section (1), of "The Waste Lands Ordinances of 1897, 1899, 1900, and 1903."

In the matter of the lands commonly called or known as Kongahamulahena, situate in the village of Ihala Kinyama, in the Kinyama korale of the Katugampola hatpattu of the Kurunegala District, in the North-Western Province, and of "The Waste Lands Ordinances of 1897, 1899, 1900, and 1903."

WHEREAS in pursuance of section 1 of the said Ordinances it was duly declared and notified on the 15th day of August, 1913, that if no claim to the lands commonly called or known as Kongahamulahena, situate in the village of Ihala Kinyama, in the Kinyama korale of the Katugampola hatpattu of the Kurunegala District, in the North-Western Province, containing in extent 12 acres 3 roods and 16 perches, and shown as lots 35 and 40 in preliminary plan 1,403 and in the annexed diagram, was made to John Murray Davies, Special Officer appointed under section 28 of the said Ordinances, within the period of three months from the date specified in the said notice, such lands would be declared the property of the Crown, and dealt with on account of the Crown (*vide* Notice No. 4,976):

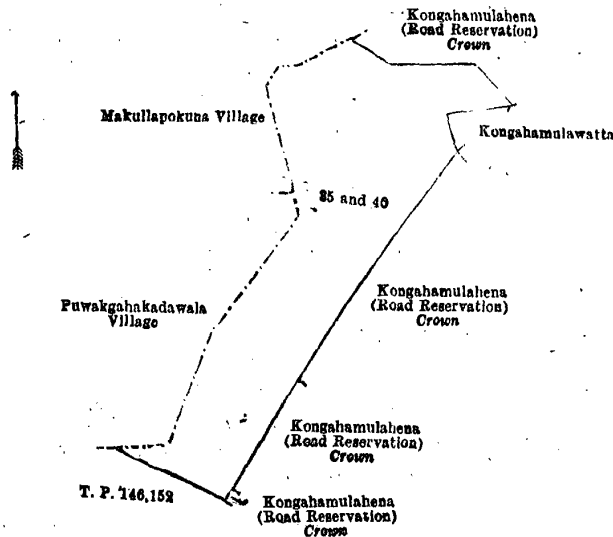
And whereas Muna Kina Sena Mohamadu Meera Saibu made claim thereto, and I, John Murray Davies, Special Officer appointed under section 28 of the said Ordinances, made due inquiry into such claim, and whereas the said claimant and I, with the consent of His Excellency the Governor, came to an agreement in writing dated the 11th day of February, 1914, concerning the said lands, under section 4, sub-section (1), of the said Ordinances, whereby it was agreed that Muna Kina Sena Segu Abdul Cader should be declared the purchaser of the said lands upon payment, on or before the 11th day of May, 1914, to the Assistant Government Agent at Puttalam, of a sum of Rupees Three hundred and Forty-five only (Rs. 345), as the purchase amount of the said land, and whereas the said amount has been paid by the said claimant, the said Muna Kina Sena Segu Abdul Cader is hereby, in pursuance of the agreement aforementioned, declared to be the purchaser of the said land, as more fully described herein below.

Description of the Lands referred to.

The following lots situated in the village of Ihala Kinyama, in the Kinyama korale of the Katugampola hatpattu of the Kurunegala District, in the North-Western Province, as described in the annexed diagram:—

| | | Preliminary plan 1,403. | | Extent, A. R. F. | |
|------|-----------------|-------------------------|----|------------------|------|
| Lot. | Name of Land. | | | | |
| 35 | Kongahamulahena | .. | .. | 11 | 0 32 |
| 40 | Do. | .. | .. | 1 | 2 24 |
| | | | | 12 | 3 16 |

and bounded as follows: on the north by village limit of Makullapokuna, Kongahamulahena (road reservation) to be declared the property of the Crown under the Waste Lands Ordinances; on the east by Kongahamulawatta claimed by Muna Kina Sena Mohamadu Meera Saibu, Kongahamulahena (road reservation) to be declared the property of the Crown under the Waste Lands Ordinances; on the south by Kongahamulahena (road reservation) to be declared the property of the Crown under the Waste Lands Ordinances, T. P. 146,152; on the west by village limits of Puwakgahakadawala and Makullapokuna.



Surveyor-General's Office,
Colombo, August 25, 1916.

Scale of 8 Chains to an Inch.

G. K. THORNHILL,
for Surveyor-General.

October 21, 1916.

J. M. DAVIES,
Special Officer.

Kurunegala S. O. No. 1,550.

Order under Section 4, Sub-section (1), of "The Waste Lands Ordinances of 1897, 1899, 1900, and 1903."

In the matter of the lands commonly called or known as Kadurugahahenyaya, situate in the village of Anumetigama, in the Kinyama korale of the Katugampola hatpattu of the Kurunegala District, in the North-Western Province, and of "The Waste Lands Ordinances of 1897, 1899, 1900, and 1903."

WHEREAS in pursuance of section 1 of the said Ordinances it was duly declared and notified on the 26th day of June, 1914, that if no claim to the lands commonly called or known as Kadurugahahenyaya, situate in the village of Anumetigama, in the Kinyama korale of the Katugampola hatpattu of the Kurunegala District, in the North-Western Province, containing in extent 36 acres 1 rood and 8 perches, and shown as lots 6 and 6D in preliminary plan 1,436 and in the annexed diagrams, was made to John Murray Davies, Special Officer appointed under section 28 of the said Ordinances, within the period of three months from the date specified in the said notice, such land would be declared the property of the Crown, and dealt with on account of the Crown (*vide* Notice No. 5,239):

And whereas (1) Adikari Mudiyansele Punchirala, (2) ditto Awusadhamy, (3) ditto Ukku Banda, (4) ditto Ranhamy, (5) ditto Menikrala made claim thereto, and I, John Murray Davies, Special Officer appointed under section 28 of the said Ordinances, made due inquiry into such claims, and whereas the said claimants and I, with the consent of His Excellency the Governor, came to an agreement in writing dated the 21st day of November, 1914, concerning the said lands, under section 4, sub-section (1), of the said Ordinances, whereby it was agreed that (a) Adikari Mudiyansele Appuhamy, (b) ditto Dingiri Banda, Vidane, (c) ditto Charles Appuhamy, (d) ditto Gunamal Etana should be declared the purchasers of the said lands upon payment, on or before the 21st day of March, 1915, to the Treasury Officer at Chilaw, or to the Settlement Officer, of a sum of Rupees Five hundred and Forty only (Rs. 540) as the purchase amount of the said lands, and whereas the said amount has been paid, the said (a) Adikari Mudiyansele Appuhamy, (b) ditto Dingiri Banda, Vidane, (c) ditto Charles Appuhamy, (d) ditto Gunamal Etana are hereby, in pursuance of the agreement aforementioned, declared to be the purchasers of the said lands, as more fully described herein below.

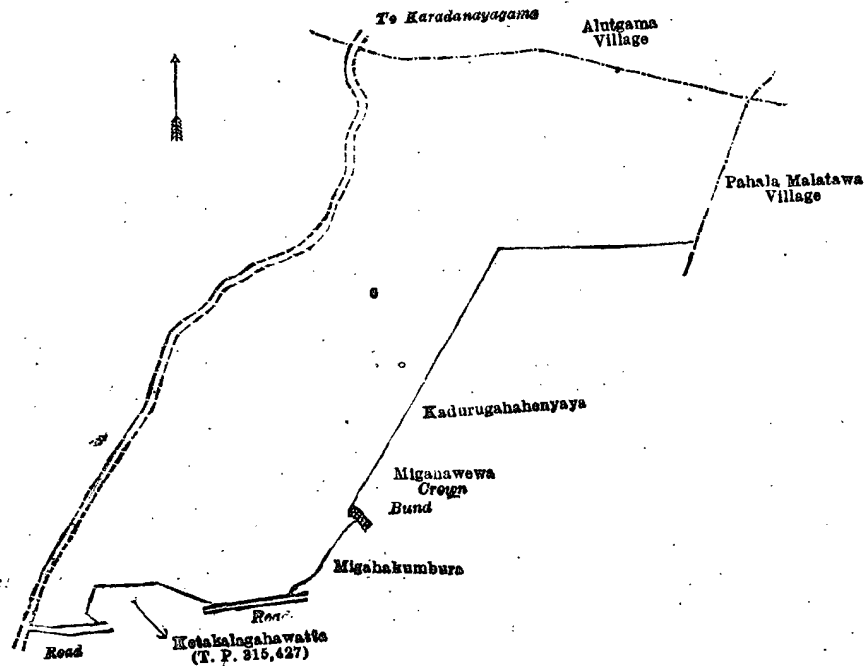
Description of the Lands referred to.

The following lots situated in the village of Anumetigama, in the Kinyama korale of the Katugampola hatpattu of the Kurunegala District, in the North-Western Province, as described in the annexed diagrams:—

I.—Preliminary plan 1,436.

| Lot. | Name of Land. | Extent, A. R. P. |
|------|-------------------|------------------|
| 6 | Kadurugahahenyaya | 29 1 37 |

and bounded as follows : on the north by the village limit of Alutgama ; on the east by the village limit of Pahala Malatawa, Kadurugahahenyaya sold to Adikari Mudiyansele Punchirala and others under the Waste Lands Ordinances, Migahawewa to be declared the property of the Crown under the Waste Lands Ordinances, a bund, Migahakumbura claimed by Adikari Mudiyansele Punchirala and others ; on the south by a road, Ketalagahawatta sold by the Crown (T. P. 315,427), a road ; on the west by the road to Karandanayagama.



Surveyor-General's Office,
Colombo, August 16, 1916.

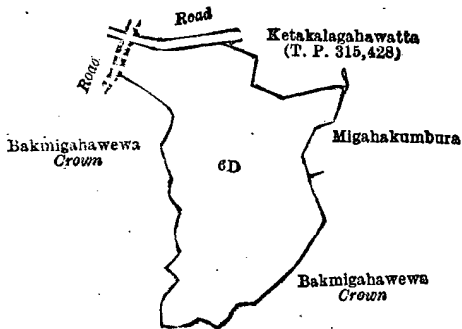
Scale of 8 Chains to an Inch.

G. K. THORNHILL,
for Surveyor-General.

II.—Preliminary plan 1,436.

| Lot. | Name of Land. | Extent, A. R. P. |
|------|-------------------|------------------|
| 6D | Kadurugahahenyaya | 6 3 11 |

and bounded as follows : on the north by a road, Ketalagahawatta sold by the Crown (T. P. 315,428) ; on the east by Migahakumbura claimed by Adikari Mudiyansele Punchirala and others, Bakmigahawewa to be declared the property of the Crown under the Waste Lands Ordinances ; on the south by Bakmigahawewa to be declared the property of the Crown under the Waste Lands Ordinances ; on the west by Bakmigahawewa to be declared the property of the Crown under the Waste Lands Ordinances, a road.



Surveyor-General's Office,
Colombo, August 16, 1916.

Scale of 8 Chains to an Inch.

G. K. THORNHILL,
for Surveyor-General.

October 5, 1916.

J. M. DAVIES,
Special Officer.

Kurunegala S. O. No. 1,551.

Order under Section 4, Sub-section (1), of "The Waste Lands Ordinances of 1897, 1899, 1900, and 1903."

In the matter of the lands commonly called or known as Kadurugahahenyaya, situate in the village of Anumetigama, in the Kinyama korale of the Katugampola hatpattu of the Kurunegala District, in the North-Western Province, and of "The Waste Lands Ordinances of 1897, 1899, 1900, and 1903."

WHEREAS in pursuance of section 1 of the said Ordinances it was duly declared and notified on the 26th day of June, 1914, that if no claim to the lands commonly called or known as Kadurugahahenyaya, situate in the village of Anumetigama, in the Kinyama korale of the Katugampola hatpattu of the Kurunegala District, in the North-Western Province, containing in extent 33 acres and 17 perches, and shown as lots 6G and 6I in preliminary plan 1,436 and in the annexed diagrams, was made to John Murray Davies, Special Officer appointed under section 28 of the said Ordinances, within the period of three months from the date specified in the said notice, such lands would be declared the property of the Crown, and dealt with on account of the Crown (*vide* Notice No. 5,239):

And whereas (1) Adikari Mudiyansele Punchirala, (2) ditto Awsadahamy, (3) ditto Ukku Banda, (4) ditto Rannahmy, (5) ditto Menikrala made claim thereto, and I, John Murray Davies, Special Officer appointed under section 28 of the said Ordinances, made due inquiry into such claim, and whereas the said claimants and I, with the consent of His Excellency the Governor, came to an agreement in writing dated the 21st day of November, 1914, concerning the said lands, under section 4, sub-section (1), of the said Ordinances, whereby it was agreed that the said claimants should be declared along with Adikari Mudiyansele Hendrick Appuhamy the purchasers of the said lands upon payment, on or before the 21st day of March, 1915, to the Treasury Officer at Chilaw, or to the Settlement Officer, of a sum of Rupees Four hundred and Ninety-five only (Rs. 495), as the purchase amount of the said lands, and whereas the said amount has been paid, the said claimants are hereby, in pursuance of the agreement aforementioned, declared along with the said Adikari Mudiyansele Hendrick Appuhamy to be the purchasers of the said lands, as more fully described herein below.

Description of the Lands referred to.

The following lots situated in the village of Anumetigama, in the Kinyama korale of the Katugampola hatpattu of the Kurunegala District, in the North-Western Province, as described in the annexed diagrams:—

I.—Preliminary plan 1,436.

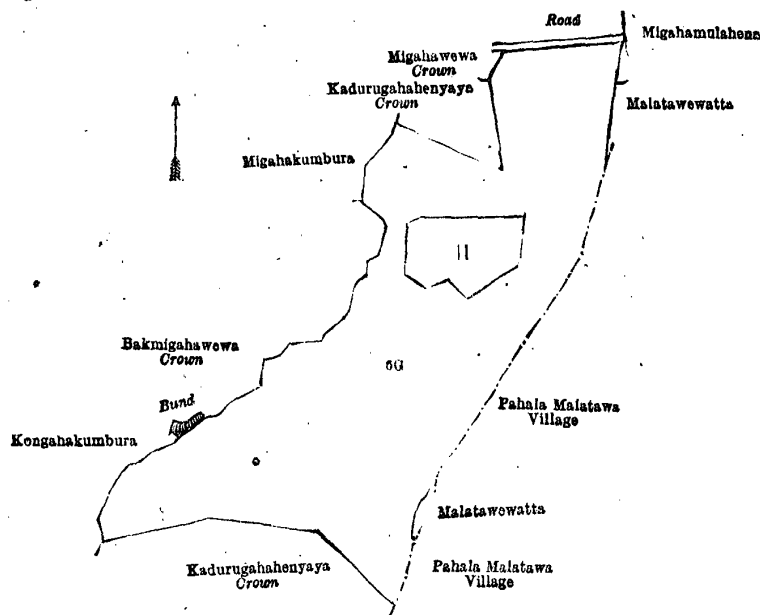
| Lot. | Name of Land. | Extent, A. R. P. |
|------|-------------------|------------------|
| 6G | Kadurugahahenyaya | 22 0 19 |

and bounded as follows: on the north by Kadurugahahenyaya to be declared the property of the Crown under the Waste Lands Ordinances, Migahawewa to be declared the property of the Crown under the Waste Lands Ordinances, a road; on the east by Migahamulahena claimed by Adikari Mudiyansele Appuhamy and others, Malatawewatta claimed by T. D. Anthony Appuhamy, the village limit of Pahala Malatawa, Malatawewatta claimed by T. D. Anthony Appuhamy, the village limit of Pahala Malatawa; on the south by Kadurugahahenyaya to be declared the property of the Crown under the Waste Lands Ordinances; on the west by Kongahakumbura claimed by Adikari Mudiyansele Appuhamy and others, a bund, Bakmigahawewa to be declared the property of the Crown under the Waste Lands Ordinances, Migahakumbura claimed by Adikari Mudiyansele Punchirala and others.

NOTE.—The following lot lying within the above boundaries is excluded from this part of the order, and its acreage of 1 acre 2 roods and 28 perches is not included in the acreage of 22 acres and 19 perches given above:—

Preliminary plan 1,436.

| Lot. | Name of Land. | Extent, A. R. P. |
|------|---------------------------------|------------------|
| 11 | Migahamulawatta (T. P. 317,402) | 1 2 28 |



Surveyor-General's Office,
Colombo, August 16, 1916.

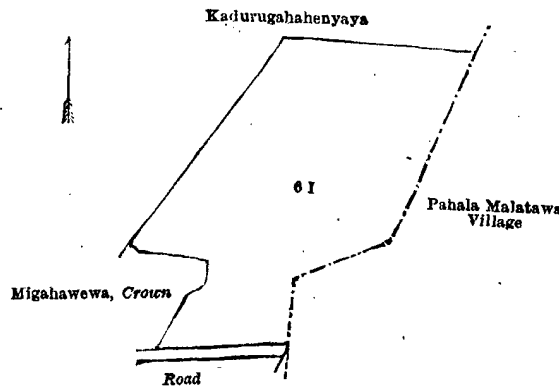
Scale of 8 Chains to an Inch.

G. K. THORNHILL,
for Surveyor-General.

II.—Preliminary plan 1,436.

| Lot. | Name of Land. | Extent, A. R. P. |
|------|-------------------|------------------|
| 6I | Kadurugahahenyaya | 10 3 38 |

and bounded as follows: on the north by Kadurugahahenyaya sold to Adikari Mudiyanseelage Appuhamy and others under the Waste Lands Ordinances; on the east by the village limit of Pahala Malatawa; on the south by a road, Migahawewa to be declared the property of the Crown under the Waste Lands Ordinances; on the west by Kadurugahahenyaya sold to Adikari Mudiyanseelage Appuhamy and others under the Waste Lands Ordinances.



Surveyor-General's Office,
Colombo, August 16, 1916.

Scale of 8 Chains to an Inch.

G. K. THORNHILL,
for Surveyor-General.

October 5, 1916.

J. M. DAVIES,
Special Officer.

Kurunegala S. O. No. 1,552.

Order under Section 4, Sub-section (1), of "The Waste Lands Ordinances of 1897, 1899, 1900, and 1903."

In the matter of the lands commonly called or known as Kombagahahena, Werandagahamulahena, Dumbulawayayagala, Helambegahamullahena, &c., situate in the village of Nelunpatgama, in the Mahagalboda Egoda korale of the Hiriya hatpattu of the Kurunegala District, in the North-Western Province, and of "The Waste Lands Ordinances of 1897, 1899, 1900, and 1903."

WHEREAS in pursuance of section 1 of the said Ordinances it was duly declared and notified on the 4th day of April, 1913, that if no claim to the lands commonly called or known as Kombagahahena, Werandagahamulahena, Dumbulawayayagala, Helambegahamullahena, &c., situate in the village of Nelunpatgama, in the Mahagalboda Egoda korale of the Hiriya hatpattu of the Kurunegala District, in the North-Western Province, containing in extent 51 acres 1 rood and 15 perches, and shown as lots E 987V, E 987C, E 987J, E 987 O, E 987AE, E 987AB, E 987G, N 1022A in preliminary plan 1,993 and in the annexed diagrams, was made to John Murray Davies, Special Officer appointed under section 28 of the said Ordinances, within the period of three months from the date specified in the said notice, such lands would be declared the property of the Crown, and dealt with on account of the Crown (*vide* Notice No. 4,813):

And whereas (1) Lansakara Mudiyanseelage Mudiyanse, Gan-Arachchi, (2) ditto Appuhamy, (3) ditto Pinchi Banda, (4) ditto Ranhamy, (5) ditto Ukkurala, (6) ditto Ukku Banda, (7) ditto Kawrala, (8) ditto Dingiri Amma, (9) ditto Mutu Menika, (10) ditto Menikhamy, (11) Ratnayaka Mudiyanseelage Punchirala, (12) ditto Hetuhamy made claim thereto, and I, John Murray Davies, Special Officer appointed under section 28 of the said Ordinances, made due inquiry into such claim, and whereas the said 7th to 12th claimants having been duly called upon by me by a notice in writing under section 4, sub-section (1), of the said Ordinances, duly served upon them to produce before me the evidence and documents upon which they might rely in proof of their claims, and not having so appeared or produced such evidence and documents, the said 1st to 6th claimants and I, with the consent of His Excellency the Governor, came to an agreement in writing dated 21st day of August, 1913, concerning the said lands, under section 4, sub-section (1), of the said Ordinances, whereby it was agreed that the said 1st to 12th claimants should be declared the purchasers of the said lands in the proportion of 1/6, 1/12, 1/12, 1/18, 1/18, 1/6, 1/12, 1/12, 1/18, and 1/18 to the said 1st to 12th claimants respectively upon payment on or before the 21st day of December, 1913, to the Government Agent at Kurunegala, or to the Settlement Officer, of a sum of Rupees Six hundred and Eighty-eight only (Rs. 688), as the purchase amount of the said lands, and whereas the said amount has been paid by the said claimants, the said 1st to 12th claimants are hereby, in pursuance of the agreement aforementioned, declared, in the above-mentioned proportions, to be the purchasers of the said lands, as more fully described herein below.

Description of the Lands referred to.

The following lots situated in the village of Nelunpatgama, in the Mahagalboda Egoda korale of the Hiriya hatpattu of the Kurunegala District, in the North-Western Province, as described in the annexed diagrams:—

I.—Preliminary plan 1,993.

| Lot. | Name of Land. | Extent, A. R. P. |
|--------|---------------|------------------|
| E 987V | Kombagahahena | 0 0 3 |

and bounded as follows: on the north by Kohombagahamulawatta sold by the Crown; on the east by Migahamulawatta claimed by Menikrala and others; on the south by Kamata claimed by Ranhami and another; on the west by the railway land claimed by the Crown.



Surveyor-General's Office,
Colombo, December 15, 1914.

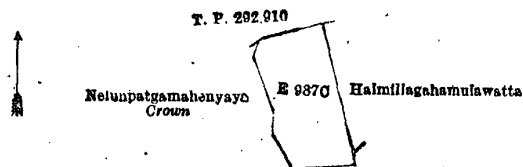
Scale of 4 Chains to an Inch.

G. K. THORNHILL,
for Acting Surveyor-General.

II.—Preliminary plan 1,993.

| Lot. | Name of Land. | Extent, A. R. P. |
|--------|-------------------|------------------|
| E 987C | Werandagamulahena | 0 2 3 |

and bounded as follows : on the north by T. P. 292,910 ; on the east by Halmillagahamulawatta claimed by Lansakara Mudiyansele Mudiyanse, Gan-Arachchi, and others, Nelunpatgamahenyaya to be declared the property of the Crown under the Waste Lands Ordinances ; on the south and west by Nelunpatgamahenyaya to be declared the property of the Crown under the Waste Lands Ordinances.



Surveyor-General's Office,
Colombo, December 15, 1914.

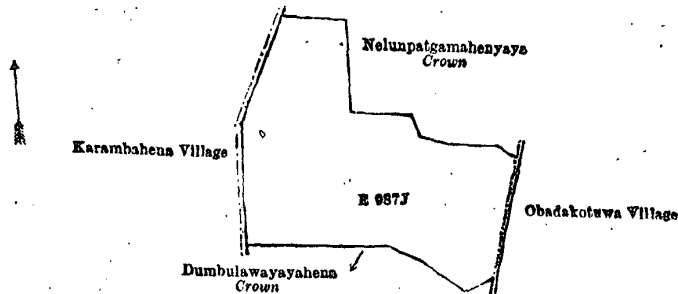
Scale of 4 Chains to an Inch.

G. K. THORNHILL,
for Acting Surveyor-General.

III.—Preliminary plan 1,993.

| Lot. | Name of Land. | Extent, A. R. P. |
|--------|-------------------|------------------|
| E 987J | Dumbulawayayagala | 2 1 25 |

and bounded as follows : on the north by Nelunpatgamahenyaya to be declared the property of the Crown under the Waste Lands Ordinances ; on the east by the village limit of Obadaketuwa ; on the south by Dumbulawayayahena to be declared the property of the Crown under the Waste Lands Ordinances ; on the west by the village limit of Karambahena.



Surveyor-General's Office,
Colombo, December 15, 1914.

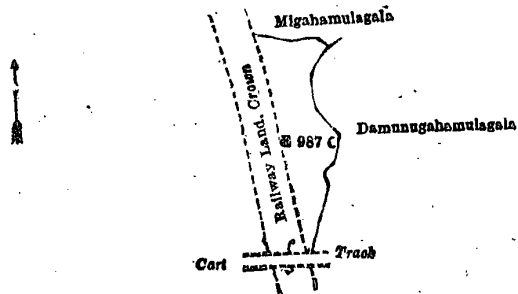
Scale of 4 Chains to an Inch.

G. K. THORNHILL,
for Acting Surveyor-General.

IV.—Preliminary plan 1,993.

| Lot. | Name of Land. | Extent, A. R. P. |
|--------|----------------------|------------------|
| E 987O | Helambegahamullahena | 0 1 36 |

and bounded as follows : on the north by Migahamulagala claimed by Lansakara Mudiyansele Kiri Menika ; on the east by Damunugahamulagala claimed by Lansakara Mudiyansele Ranhamy and others ; on the south by a cart track ; on the west by railway land declared to be the property of the Crown under the Waste Lands Ordinances.



Surveyor-General's Office,
Colombo, December 15, 1914.

Scale of 4 Chains to an Inch.

G. K. THORNHILL,
for Acting Surveyor-General.

V.—Preliminary plan 1,993.

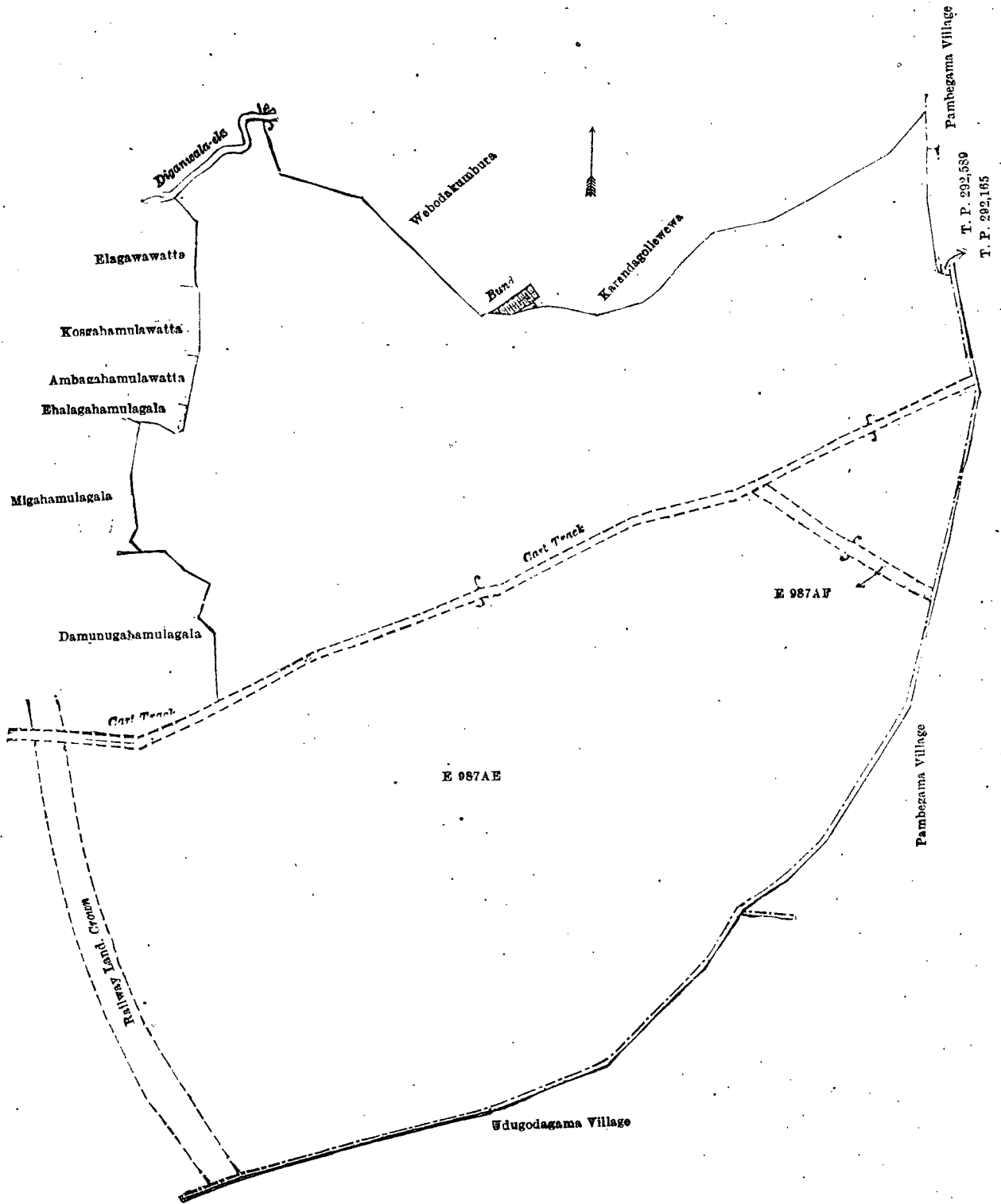
| Lot. | Name of Land. | Extent, A. R. P. |
|---------|---|------------------|
| E 987AE | Kepitiya and Karandagollehenyaya (Exclusive of the cart track passing through the land.) | 44 3 24 |

and bounded as follows : on the north by Webodakumbura sold by the Crown, a bund, Karandagallewewa sold by the Crown ; on the east by the village limit of Pampegama, T. Ps. 292,589, 292,165, the village limit of Pampegama ; on the south by the village limit of Udugodagama ; on the west by railway land declared to be the property of the Crown under the Waste Lands Ordinances, a cart track, Damunugahamulagala claimed by Lansakara Mudiyansele Kiri Menika and others, Migahamulagala claimed by Lansakara Mudiyansele Kiri Menika and others, Ehalagahamulagala claimed by Lansakara Mudiyansele Ranhamy and others, Ambagahamulawatta claimed by Lansakara Mudiyansele Ranhamy and others, Kosgahamulawatta claimed by Lansakara Mudiyansele Ranhamy and others, Elagawawatta claimed by Lansakara Mudiyansele Kiri Menika and others, the Diganwala-ela.

NOTE.—The following lot lying within the above boundaries is excluded from this part of the order, and its extent of 23 perches is not included in the acreage of 44 acres 3 roods and 24 perches given above :—

Preliminary plan 1,993.

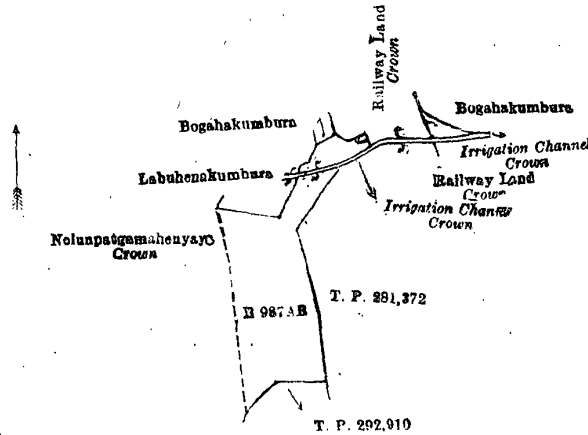
| Lot. | Name of Land. | Extent, A. R. P. |
|---------|-----------------|------------------|
| E 987AF | Alutpara (road) | 0 0 23 |



VI.—Preliminary plan 1,993.

| Lot. | Name of Land. | Extent, A. R. P. |
|---------|---|------------------|
| E 987AB | Amunagawapillewa (Exclusive of the irrigation channel passing through the land.) | 1 0 0 |

and bounded as follows: on the north by Labuhakumbura claimed by Lansakara Mudiyansele Kiri Menika and others, Bogahakumbura claimed by Lansakara Mudiyansele Mudiyanse, Arachchi, and others, railway land claimed by the Crown, Bogahakumbura claimed by Lansakara Mudiyansele Mudiyanse, Arachchi, and others; on the east by the irrigation channel claimed by the Crown, railway land claimed by the Crown, the irrigation channel claimed by the Crown, T. P. 281,372; on the south by T. P. 292,910; on the west by Nelunpatgamahenyaya to be declared the property of the Crown under the Waste Lands Ordinances.



Surveyor-General's Office,
Colombo, December 15, 1914.

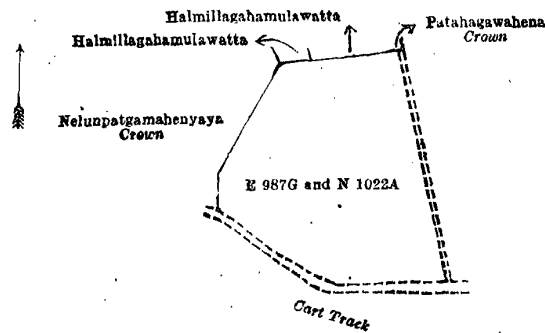
Scale of 4 Chains to an Inch.

G. K. THORNHILL,
for Acting Surveyor-General.

VII.—Preliminary plan 1,993.

| Lot. | Name of Land. | Extent, A. R. P. |
|---------|----------------|------------------|
| E 987G | Patahagawahena | 1 3 27 |
| N 1022A | Do. | 0 0 17 |
| | | 2 0 4 |

and bounded as follows: on the north by Halmillagahamulawatta claimed by Lansakara Mudiyansele Punchi Banda and others, Halmillagahamulawatta claimed by Lansakara Mudiyansele Ranhamy and others; on the east by Patahagawahena to be declared the property of the Crown under the Waste Lands Ordinances; on the south by a cart track; on the west by Nelunpatgamahenyaya to be declared the property of the Crown under the Waste Lands Ordinances.



Surveyor-General's Office,
Colombo, December 15, 1914.

Scale of 4 Chains to an Inch.

G. K. THORNHILL,
for Acting Surveyor-General.

October 5, 1916.
J. M. DAVIES,
Special Officer.

Kurunegala S. O. No. 1,553.

Order under Section 4, Sub-section (1), of "The Waste Lands Ordinances of 1897, 1899, 1900, and 1903,"
declaring Lands to be Crown Property.

In the matter of the land commonly called or known as Heenmoragollekele, situate in the village of Ihala Karambe, in the Kinyama korale of the Katugampola hatpattu of the Kurunegala District, in the North-Western Province, and of "The Waste Lands Ordinances of 1897, 1899, 1900, and 1903."

WHEREAS in pursuance of section 1 of the said Ordinances it was duly notified on the 9th day of October, 1914, that if no claim to the land commonly called or known as Heenmoragollekele, situate in the village of Ihala Karambe, in the Kinyama korale of the Katugampola hatpattu of the Kurunegala District, in the North-Western Province, containing in extent 6 acres and 27 perches, and shown as lot 3 in preliminary plan 1,409 and in the annexed diagram, was made to John Murray Davies, Special Officer appointed under section 28 of the said Ordinances, within the period of three months from the date specified in such notice, such land would be declared the property of the Crown, and dealt with on account of the Crown (vide Notice No. 5,382):

And whereas (1) Veda Mudiyansele Punchirala, (2) ditto Ambarahamy (minor), (3) ditto Lama Etana (minor), (4) ditto Punchi Menika (minor), (5) Nicholas Emanuel de Cross, (6) Adikari Mudiyansele Appuhamy, Vidane, (7) Herat Mudiyansele Dingirihamy, (8) ditto Herathamy, (9) ditto Kiri Menika, (10) ditto Manelhamy, (11) ditto Lama Etana, (12) ditto Punchirala, (13) ditto *alias* Chandrasekera Adikari Mudiyansele Bandappuhamy, (14) Weerasinha Gonkarage Thomis Fernando, (15) Herat Mudiyansele Dingiri Banda made claim thereto, and the said 5th and 6th claimants have withdrawn their claims thereto and whereas the said 7th and 9th claimants having died during the pendency of the inquiry, the claim of the said 7th claimant merged into that of the said 8th claimant together with (7a) Herat Mudiyansele Bandappu, her only heirs, and the claim of the said 9th claimant was duly represented by her heirs (9a) Herat Mudiyansele Menikhamy, (9b) ditto Unguhamy (minor), and (9c) ditto Gunarathamy (minor); and whereas the said 1st, 8th, 7a, 10th, 12th, 13th, 14th, and 15th claimants by an agreement dated the 8th day of April, 1915, the said 9a claimant by an agreement dated the 9th day of April, 1915, the said 2nd, 3rd, and 4th claimants (minors) through their duly appointed representative Veda Mudiyansele Punchirala by an agreement dated the 16th day of July, 1915, the said 9b and 9c claimants (minors) through their duly appointed representative Herat Mudiyansele Menikhamy by an agreement dated the 16th day of July, 1915, and the said 11th claimant by an agreement dated the 8th day of April, 1915, in consideration of their being declared along with Herat Mudiyansele Herathamy the purchasers of 8 acres more or less of lot 3 of the notice and of the block survey preliminary plan 1,409, now shown as lot 3d on the same block survey preliminary plan, for a sum of Rs. 128, withdrew all their claims to the above-mentioned lot 3 of this order, I, John Murray Davies, Special Officer appointed under section 28 of the said Ordinances, under and by virtue of the powers vested in me in that behalf by section 4 of the said Ordinances, do hereby, on this 21st day of October, 1916, order and declare, under section 4, sub-section (1), of the said Ordinances, that the said land, as more fully described herein below, is the property of the Crown.

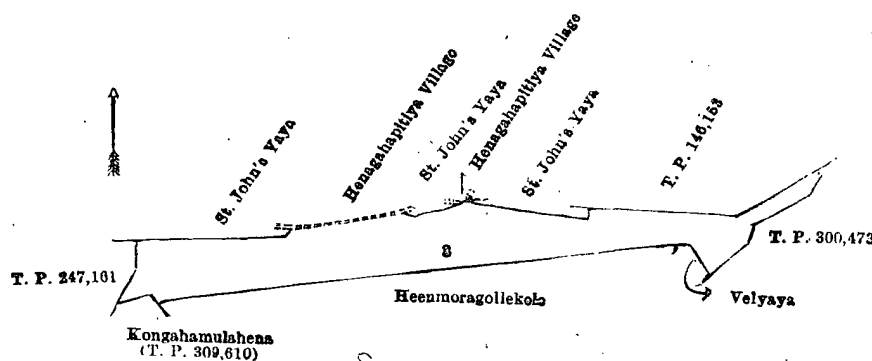
Description of the Land referred to.

The following lot situated in the village of Ihala Karambe, in the Kinyama korale of the Katugampola hatpattu of the Kurunegala District, in the North-Western Province, as described in the annexed diagram:—

Preliminary plan 1,409.

| Lot. | Name of Land. | Extent, A. R. P. |
|------|-------------------|------------------|
| 3 | Heenmoragollekele | 6 0 27 |

and bounded as follows: on the north by St. John's Yaya claimed by N. E. de Croos, the village limit of Henagahapitiya, St. John's Yaya claimed by N. E. de Croos, the village limit of Henagahapitiya, St. John's Yaya claimed by N. E. de Croos. T. P. 146,153; on the east by T. P. 300,473; on the south by Velyaya (private), Heenmoragollekele sold to Herat Mudiyansele, Menikhamy and others under the Waste Lands Ordinances, Kongahamulahena sold by the Crown (T. P. 309,610); on the west by T. P. 247,161.



Surveyor-General's Office,
Colombo, September 19, 1916.

Scale of 8 Chains to an Inch.

G. K. THORNHILL,
for Surveyor-General.

October 21, 1916.

J. M. DAVIES,
Special Officer.

Kurunegala S. O. No. 1,554.

**Order under Section 2 of "The Waste Lands Ordinances of 1897, 1899, 1900, and 1903,"
declaring Lands to be Crown Property.**

In the matter of the lands commonly called or known as Ebbalangahena (reservation for Kolomunu-oya), Ambagahamulaebba (water-hole), &c., situate in the village of Hendiyagama, in the Kinyama korale of the Katugampola hatpattu of the Kurunegala District, in the North-Western Province, and of "The Waste Lands Ordinances of 1897, 1899, 1900, and 1903."

THE notice required by section 1 of "The Waste Lands Ordinances of 1897, 1899, 1900, and 1903," having been duly published in manner prescribed by that section in respect of the above-named lands (*vide* Notice No. 5,313), and no claim having been made to the said lands or to any interest therein within the period of three months from the date specified in the said notice, I, John Murray Davies, Special Officer appointed under section 28 of the said Ordinances, under and by virtue of the powers vested in me in that behalf by section 2 of the said Ordinances, do hereby on this 20th day of October, 1916, order and declare that the said lands, as more fully described herein below, situate in the village of Hendiyagama, in the Kinyama korale of the Katugampola hatpattu of the Kurunegala District, in the North-Western Province, and shown as lots 1A, 1½, 2B, 2C, 2D, 5B, 5D, 5E, 5F, 5H, 6A, 7, 8B, 8D, 8E, 8G, 8I, 8½, 11, 12B, 12C, 12H, 12O, and 13 in preliminary plan 1,455 and in the annexed diagram, and containing in extent 17 acres 3 roods and 11 perches, are the property of the Crown.

Description of the Lands referred to.

The following lots situated in the village of Hendiyagama, in the Kinyama korale of the Katugampola hatpattu of the Kurunegala District, in the North-Western Province, as described in the annexed diagram:—

Preliminary plan 1,455.

| Lot. | Name of Land. | Extent, A. R. P. | Lot. | Name of Land. | Extent, A. R. P. |
|------|--|------------------|------|--|------------------|
| 1A | Ebbalangahena (reservation for Kolomunu-oya) | 3 0 5 | 8D | Lindalangahena (reservation for road) | 0 0 1 |
| 1½ | Ambagahamulaebba (water-hole) | 0 2 19 | 8E | Dangahahena (do.) | 0 1 13 |
| 2B | Kohombagahahena (reservation for road) | 0 0 5 | 8G | Para (road, footpath, and reservation) | 0 1 14 |
| 2C | Meegahahena (do.) | 0 0 26 | 8I | Wane-ela | 0 0 10 |
| 2D | Do. (do.) | 0 0 10 | 8½ | Lindapitiya | 0 0 8 |
| 5B | Mylagahahena (do.) | 0 0 9 | 11 | Ihalawewa (tank and bund) | 3 2 36 |
| 5D | Do. (do.) | 0 0 3 | 12B | Lindalangahena (reservation for road) | 0 0 12 |
| 5E | Do. (do.) | 0 0 9 | 12C | Bangalawakella (do.) | 0 0 10 |
| 5F | Do. (do.) | 0 0 7 | 12H | Dangahamulahena (do.) | 0 0 1 |
| 5H | Galabindapuhena (reservation for Kolomunu-oya) | 1 2 21 | 12O | Ihalawewa (part of tank) | 0 0 1 |
| 6A | Mylagahawatta (reservation for road) | 0 0 3 | 13 | Makulugahamulaminiptaniya (cemetery) | 0 0 36 |
| 7 | Pahalawewa (tank and bund) | 2 3 39 | — | Roads | 1 3 25 |
| 8B | Dangahakumburehena (reservation for road) | 0 0 19 | — | Streams | 2 0 29 |
| | | | | | 17 3 11 |

and bounded as follows: on the north by the village limit of Pahala Malattawa, the village limit of Ihala Malattawa (part of Kolomunu-oya); on the east by the village limit of Diulgahapitiya; on the south by the village limit of Koswatta; on the west by the village limit of Dalupota.

NOTE.—The following lots lying within the above boundaries are excluded from this order, and no part of their aggregate acreage of 100 acres 1 rood and 3 perches is included in the acreage of 17 acres 3 roods and 11 perches given above:—

Preliminary plan 1,455.

| Lot. | Name of Land. | Extent, A. R. P. | Lot. | Name of Land. | Extent, A. R. P. |
|------|---|------------------|------|---|------------------|
| 1 | Ebbalangahena | 3 2 3 | 8F | Paluwatthehena <i>alias</i> Siyambalagahamulahena | 2 1 1 |
| 2 | Meegahakumburepillewa | 3 3 8 | 8H | Kohombagahahena | 1 0 27 |
| 2A | Kohombagahahena | 0 0 20 | 8J | Dangahakumburepillewa | 0 2 36 |
| 2E | Pahalakumburepillewa | 1 2 24 | 8K | Do. | 0 2 20 |
| 2F | Halmillagahakumburepillewa | 0 1 29 | 9 | Kongahawatta | 1 2 15 |
| 2G | Do. | 0 2 2 | 10 | Do. | 2 0 34 |
| 2H | Do. | 0 2 17 | 12 | Kongahakahatagahamulahena | 9 2 19 |
| 2I | Nugagahamulakamatha (threshing-floor) | 0 0 14 | 12A | Lindalangahena | 0 2 34 |
| 2J | Gansuriyagahakumburepillewa | 0 2 11 | 12D | Dangahamulahena (reservation for road) | 0 0 4 |
| 2K | Do. | 0 1 36 | 12E | Do. | 0 0 10 |
| 2L | Bogahakumburepillewa | 1 1 0 | 12F | Bangalawagawahena | 0 2 11 |
| 2M | Wewapaulakumburepillewa | 0 2 30 | 12G | Dangahamulahena | 0 0 21 |
| 2N | Do. | 0 2 26 | 12I | Do. | 0 1 0 |
| 3 | Pahalakumbura | 8 2 2 | 12J | Maragahamulahena | 2 2 2 |
| 4 | Helambagahakumburupitiya | 1 0 19 | 12K | Do. | 1 1 15 |
| 5 | Konmandiyahena | 6 1 18 | 12L | Mahadangahahena | 2 0 15 |
| 5A | Mylagahahena | 0 1 8 | 12M | Do. | 2 0 10 |
| 5C | Do. | 0 0 7 | 12N | Makulugahahena | 3 1 31 |
| 5G | Do. | 0 1 9 | 12P | Dangahamulahena | 0 2 15 |
| 5I | Galabindapuhena | 5 3 34 | 12Q | Hikgahamulahena | 3 2 5 |
| 5J | Daminnagahahena | 4 1 38 | 12R | Kahatagahamulahena | 2 3 8 |
| 5K | Kongahahena | 2 1 36 | 12S | Do. | 1 1 36 |
| 5L | Kongahamulahena | 3 2 13 | 12T | Kongahamulahena | 1 1 26 |
| 6 | Mylagahawatta | 0 1 0 | 12U | Do. | 4 0 33 |
| 8 | Paluwatthehena <i>alias</i> Siyambalagahamulahena | 3 0 18 | 12V | Kongahahena | 2 3 17 |
| 8A | Dangahakumbura | 1 0 15 | | | |
| 8C | Lindalangahena | 0 0 1 | | | 100 1 3 |

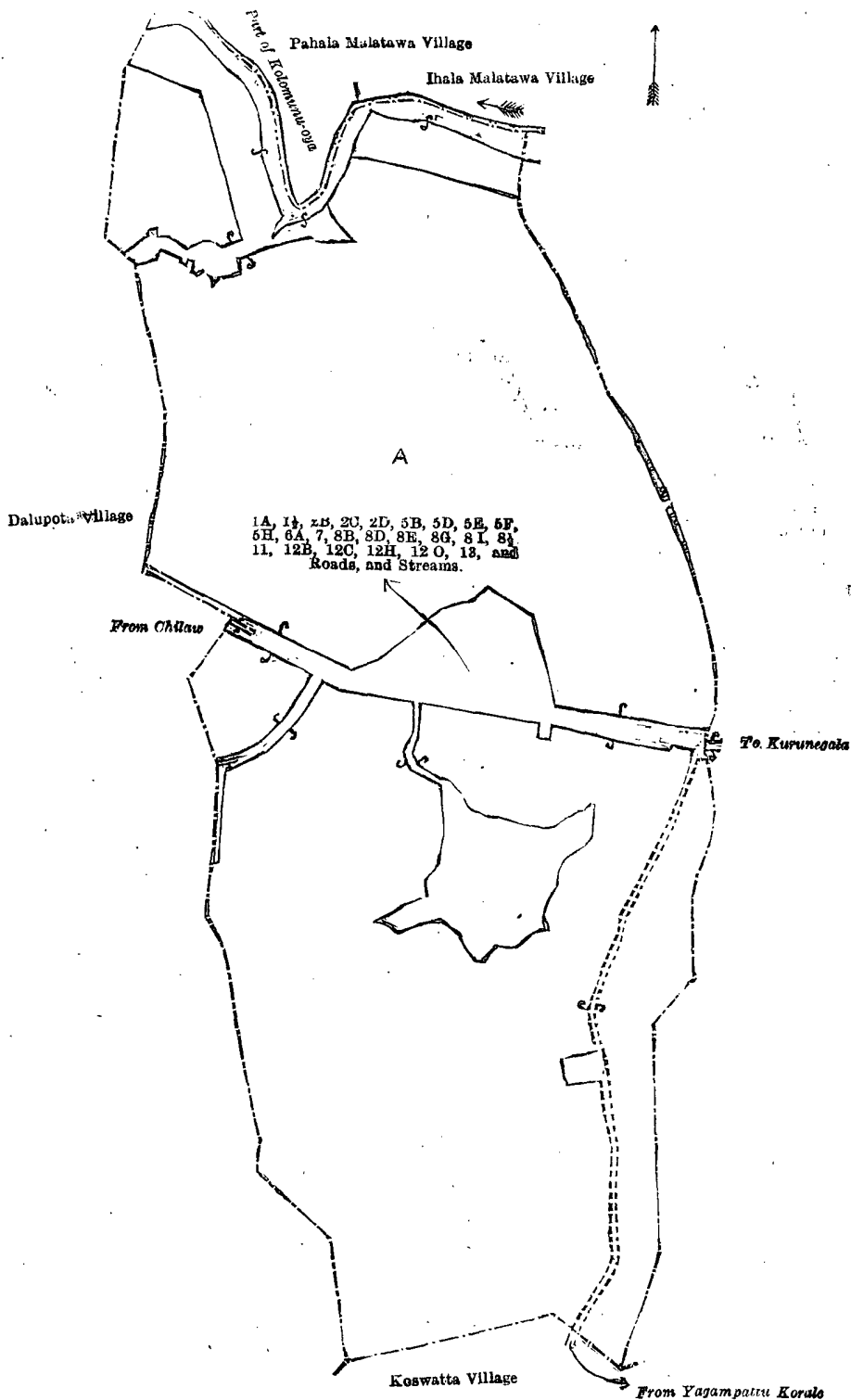
[For Diagram see page 1657.]

Kurunegala S. O. No. 1,555.

Order under Section 2 of "The Waste Lands Ordinances of 1897, 1899, 1900, and 1903," declaring Lands to be Crown Property.

In the matter of the lands commonly called or known as part of ela, Gansabhawa road, &c., situate in the village of Otarakiriwanapola, in the Udukaha korale south of the Dambadeni hatpattu of the Kurunegala District, in the North-Western Province, and of "The Waste Lands Ordinances of 1897, 1899, 1900, and 1903."

THE notice required by section 1 of "The Waste Lands Ordinances of 1897, 1899, 1900, and 1903," having been duly published in manner prescribed by that section in respect of the above-named lands (*vide* Notice No. 5,668), and no claim having been made to the said lands or to any interest therein within the period of three months from the date specified in the said notice, I, John Murray Davies, Special Officer appointed under section 28 of the said Ordinances, under and by virtue of the powers vested in me in that behalf by section 2 of the said Ordinances, do hereby, on this 20th day of October, 1916, order and declare that the said lands, as more fully described herein below, situate in the village of Otarakiriwanapola, in the Udukaha korale south of the Dambadeni hatpattu of the Kurunegala District, in the North-Western Province, and shown as lots 1½, 17½, 26½, 40B 40½, 40½, 42½, 45½ in preliminary plan 488 and in the annexed diagrams, and containing in extent 1 acre 1 rood and 10 perches, are the property of the Crown.



Surveyor-General's Office,
Colombo, September 7, 1916.

Scale of 8 Chains to an Inch.

G. K. THORNHILL,
for Surveyor-General.

October 20, 1916.

J. M. DAVIES,
Special Officer.

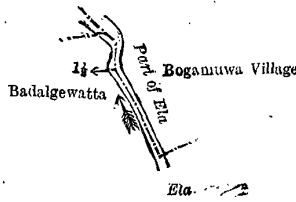
Description of the Lands referred to.

The following lots situated in the village of Otarakiriwanapola, in the Udukaha korale south of the Dambadeni hatpattu of the Kurunegala District, in the North-Western Province, as described in the annexed diagrams:—

I.—Preliminary plan 488.

| Lot. | Name of Land. | Extent, A. R. P. |
|-----------------------------------|---------------|------------------|
| 1 $\frac{1}{2}$.. Part of ela .. | .. | 0 0 4 |

and bounded as follows: on the north and east by the village limit of Bogamuwa (part of ela); on the south by ela sold by the Crown; on the west by Badalgewatta sold by the Crown.



Surveyor-General's Office,
Colombo, January 29, 1915.

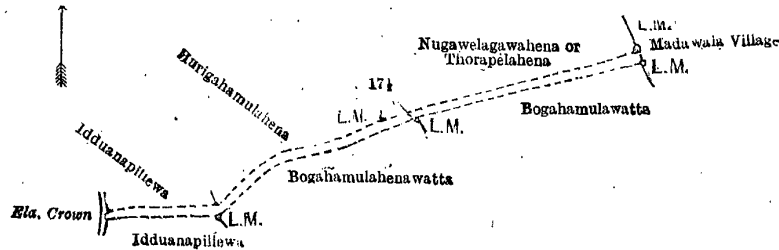
Scale of 4 Chains to an Inch.

G. K. THORNHILL,
for Surveyor-General.

II.—Preliminary plan 488.

| Lot. | Name of Land. | Extent, A. R. P. |
|------|-----------------|------------------|
| 17½ | Gansabhawa road | 0 1 1 |

and bounded as follows : on the north by Idduanapillewa claimed by the trustees of Madawala Temple, Hurigahamulahena claimed by Ratnayaka Achchilage Dingiri Appu, Nugawelagawahena or Thorapelahena claimed by Patirannehelage Ran Menika ; on the east by the village limit of Madawala ; on the south by Bogahumulawatta claimed by Egodawatta Achchige Jahonis and others, Bogahumulahenawatta claimed by ditto, Idduanapillewa claimed by Patirannehelage Puchappuhamy ; on the west by an ela claimed by the Crown.



Surveyor-General's Office,
Colombo, January 29, 1915.

Scale of 4 Chains to an Inch.

G. K. THORNHILL,
for Surveyor-General.

III.—Preliminary plan 488.

| Lot. | Name of Land. | Extent, A. R. P. |
|------|---------------|------------------|
| 26½ | Road | 0 1 24 |

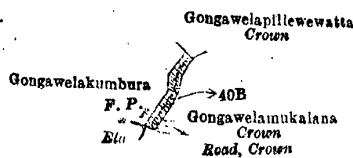
and bounded as follows : on the north by Delgahakotuwakumbura, &c., claimed by Puchirala and others ; on the east by Asweddumapillewa claimed by Patirannehelage Dingiri Appu, Asweddumadelgahamulahena claimed by Samaratunga Appuhamylage Don Lewis Appuhamy, Halmillagollawatta claimed by P. Puchirala, Halmillagollahena sold by the Crown, Halmillagollawatta claimed by H. Pillo Appu, T. P. 242,855, T. P. 245,339 ; on the south by an ela claimed by the Crown ; on the west by T. P. 245,339, T. P. 242,855, Halmillagollahena claimed by Lenaduwaocuge Puchi Nona, Halmillagollawatta claimed by P. Puchirala, Asweddumadelgahamulahena claimed by Samaratunga Appuhamylage Don Lewis Appuhamy.

[For Diagram see page 1659.]

IV.—Preliminary plan 488.

| Lot. | Name of Land. | Extent, A. R. P. |
|------|---------------|------------------|
| 40B | Bund | 0 0 5 |

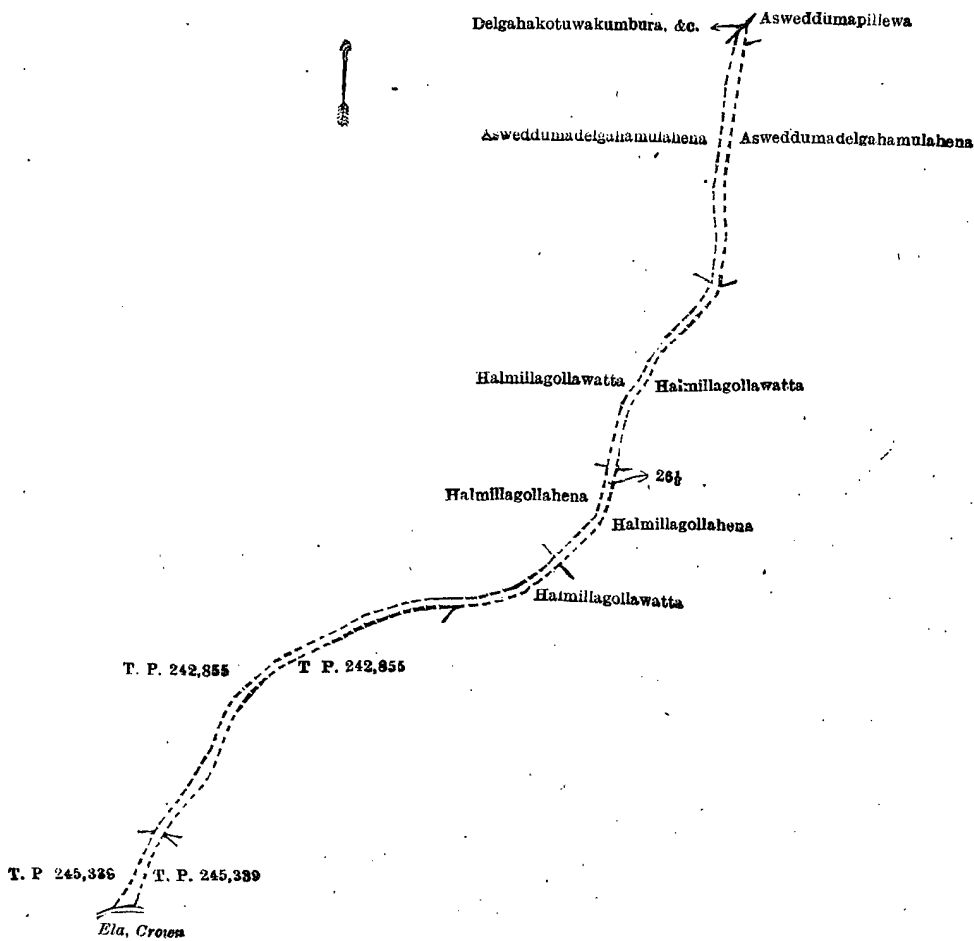
and bounded as follows : on the north by Gongawelapillewawatta belonging to the Crown ; on the east by Gongawelamukalana to be declared the property of the Crown under the Waste Lands Ordinances, road to be declared the property of the Crown under the Waste Lands Ordinances ; on the south by an ela ; on the west by Gongawelakumbura claimed by Jayakadu Mudiyanseelage Ukku Banda.



Surveyor-General's Office,
Colombo, September 20, 1916.

Scale of 4 Chains to an Inch.

G. K. THORNHILL,
for Surveyor-General.



Surveyor-General's Office,
Colombo, January 29, 1915.

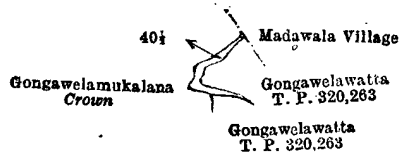
Scale of 4 Chains to an Inch.

G. K. THORNHILL,
for Surveyor-General.

V.—Preliminary plan 488.

| Lot. | Ela | Name of Land. | Extent, A. R. P. |
|--------|-----|---------------|------------------|
| 40 1/2 | ... | ... | 0 0 5 |

and bounded as follows: on the north by Gongawelamukalana to be declared the property of the Crown under the Waste Lands Ordinances; on the east by the village limit of Madawala, Gongawelawatta sold by the Crown (T. P. 320,263); on the south by Gongawelawatta sold by the Crown (T. P. 320,263), Gongawelamukalana to be declared the property of the Crown under the Waste Lands Ordinances; on the west by Gongawelamukalana to be declared the property of the Crown under the Waste Lands Ordinances.



Surveyor-General's Office,
Colombo, September 20, 1916.

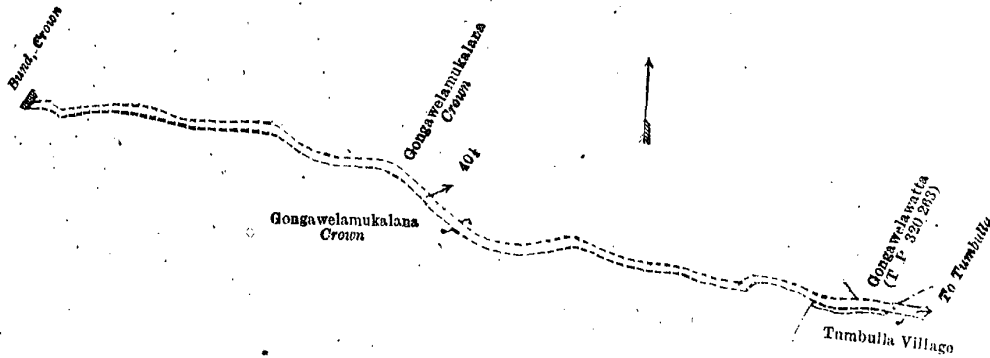
Scale of 4 Chains to an Inch.

G. K. THORNHILL,
for Surveyor-General.

VI.—Preliminary plan 488.

| Lot. | Road | Name of Land. | Extent, A. R. P. |
|--------|------|---------------|------------------|
| 40 1/2 | ... | ... | 0 1 17 |

and bounded as follows: on the north by Gongawelamukalana to be declared the property of the Crown under the Waste Lands Ordinances, Gongawelawatta (T. P. 320,263) sold by the Crown; on the east by the village limit of Tumbulla; on the south by the village limit of Tumbulla, Gongawelamukalana to be declared the property of the Crown under the Waste Lands Ordinances; on the west by a bund to be declared the property of the Crown under the Waste Lands Ordinances.



Surveyor-General's Office,
Colombo, September 20, 1916.


Scale of 4 Chains to an Inch.

G. K. THORNHILL,
for Surveyor-General.

VII.—Preliminary plan 488.

| Lot. | Name of Land. | Extent, A. R. P. |
|------|---------------|------------------|
| 42½ | Footpath | 0 0 8 |

and bounded as follows: on the north by Delgahakotuwakumbura, &c., claimed by Punchirala and others; on the east by Delgahakotuwakumbura, &c., claimed by Punchirala and others, a bund claimed by the Crown; on the south and west by Delgahakotuwakumbura, &c., claimed by Punchirala and others.



Surveyor-General's Office,
Colombo, January 29, 1915.

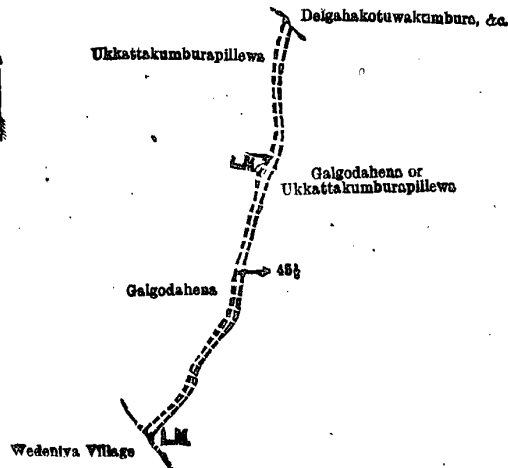
Scale of 4 Chains to an Inch.

G. K. THORNHILL,
for Surveyor-General.

VIII.—Preliminary plan 488.

| Lot. | Name of Land. | Extent, A. R. P. |
|------|---------------|------------------|
| 45½ | Road | 0 0 26 |

and bounded as follows: on the north by Delgahakotuwakumbura, &c., claimed by Punchirala and others; on the east by Galgodahena or Ukkattakumburapillewa claimed by J. M. Siridaramy and another; on the south by the village limit of Wedeniya; on the west by Galgodahena sold by the Crown, Ukkattakumburapillewa sold by the Crown.



Surveyor-General's Office,
Colombo, January 29, 1915.

Scale of 4 Chains to an Inch.

G. K. THORNHILL,
for Surveyor-General.

J. M. DAVIES,
Special Officer.

October 20, 1916.

Kurunegala S. O. No. 1,556.**Order under Section 4, Sub-section (1), of "The Waste Lands Ordinances of 1897, 1899, 1900, and 1903."**

In the matter of the land commonly called or known as Heenmoragollekele, situate in the village of Ihala Karambe, in the Kiniyama korale of the Katugampola hatpattu of the Kurunegala District, in the North-Western Province, and of "The Waste Lands Ordinances of 1897, 1899, 1900, and 1903."

WHEREAS in pursuance of section 1 of the said Ordinances it was duly declared and notified on the 9th day of October, 1914, that if no claim to the land commonly called or known as Heenmoragollekele, situate in the village of Ihala Karambe, in the Kiniyama korale of the Katugampola hatpattu of the Kurunegala District, in the North-Western Province, containing in extent 8 acres and 22 perches, and shown as lot 3D in preliminary plan 1,409 and in the annexed diagram, was made to John Murray Davies, Special Officer appointed under section 28 of the said Ordinances, within the period of three months from the date specified in the said notice, such land would be declared the property of the Crown, and dealt with on account of the Crown (*vide* Notice No. 5,382) :

And whereas (1) Veda Mudiyansele Punchirala, (2) ditto Ambarahamy (minor), (3) ditto Lama Etana (minor), (4) ditto Puchi Menika (minor), (5) Herat Mudiyansele Dingirihamy, (6) ditto Herathamy, (7) ditto Kirimenika, (8) ditto Manelhamy, (9) ditto Lama Etana, (10) ditto Punchirala, (11) ditto *alias* Chandrasekera Adikari Mudiyansele Bandappuhamy, (12) Weerasinha Gonkarage Thomis Fernando, (13) Herat Mudiyansele Dingiri Banda made claim thereto, and Howard Orme Fox, Special Officer appointed under section 28 of the said Ordinances, made due inquiry into such claim, and whereas the said 5th and 7th claimants having died during the pendency of the inquiry, the claim of the said 5th claimant merged into that of the said 6th claimant together with (5a) Herat Mudiyansele Bandappu, her only heirs, and the claim of the said 7th claimant was duly represented by her heirs (7a) Herat Mudiyansele Menikhamy, (7b) ditto Unguhamy (minor), (7c) ditto Gunarathamy (minor); and whereas the said Howard Orme Fox, Special Officer, with the consent of His Excellency the Governor, came to five agreements dated (1) the 8th day of April, 1915, with the said 1st, 6th, 5a, 8th, 10th, 11th, 12th, and 13th claimants, (2) the 9th day of April, 1915, with the said 7a claimant, (3) dated the 16th day of July, 1915, with Veda Mudiyansele Punchirala, as the duly appointed representative of the said 2nd, 3rd, and 4th claimants (minors), (4) the 16th day of July, 1915, with Herat Mudiyansele Menikhamy, as the duly appointed representative of the said 7b and 7c claimants (minors), (5) the 8th day of April, 1915, with the said 9th claimant concerning the said land, under section 4, sub-section (1), of the said Ordinances, whereby it was agreed that the said claimants should be declared along with Herat Mudiyansele Herathamy the purchasers of the said land upon payment of a sum of Rupees One hundred and Twenty-eight only (Rs. 128), as the purchase amount of the said land; and whereas the said amount has been paid, and whereas the said 1st claimant being now dead his heirs (1a) Veda Mudiyansele Ambarahamy, (1b) ditto Rotehamy, and the said 2nd, 3rd, 4th, 6th, 5a, 7b, 7c, 8th, 9th, 10th, 11th, 12th, and 13th claimants are hereby, in pursuance of the agreement aforementioned, declared along with the said Herat Mudiyansele Herathamy to be the purchasers of the said land, as more fully described herein below.

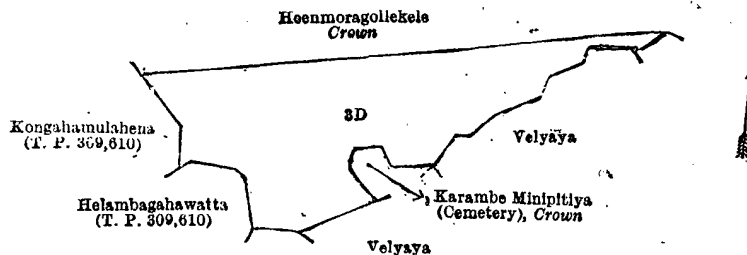
Description of the Land referred to.

The following lot situated in the village of Ihala Karambe, in the Kiniyama korale of the Katugampola hatpattu of the Kurunegala District, in the North-Western Province, as described in the annexed diagram :-

Preliminary plan 1,409.

| Lot. | Name of Land. | Extent, A. R. P. |
|------|-------------------|------------------|
| 3D | Heenmoragollekele | 8 0 22 |

and bounded as follows : on the north by Heenmoragollekele to be declared the property of the Crown under the Waste Lands Ordinances ; on the east by Velyaya (private), on the south by Velyaya (private), Karambe Minipitiya (cemetery) declared to be the property of the Crown under the Waste Lands Ordinances, Velyaya (private), Helambagahawatta (T. P. 309,610) sold by the Crown ; on the west by Kongahamulahena (T. P. 309,610) sold by the Crown.



Surveyor-General's Office,
Colombo, September 19, 1916.

Scale of 8 Chains to an Inch.

G. K. THORNHILL,
for Surveyor-General.

October 21, 1916.

J. M. DAVIES,
Special Officer.

Kurunegala S. O. No. 1,557.**Order under Section 4, Sub-section (1), of "The Waste Lands Ordinances of 1897, 1899, 1900, and 1903."**

In the matter of the lands commonly called or known as Dangaswetiawatta, Kahatagahamulahenawatta, &c., situate in the village of Ihala Kiniyama, in the Kiniyama korale of the Katugampola hatpattu of the Kurunegala District, in the North-Western Province, and of "The Waste Lands Ordinances of 1897, 1899, 1900, and 1903."

WHEREAS in pursuance of section 1 of the said Ordinances it was duly declared and notified on the 15th day of August, 1913, that if no claim to the lands commonly called or known as Dangaswetiawatta, Kahatagahamulahenawatta, &c., situate in the village of Ihala Kiniyama, in the Kiniyama korale of the Katugampola hatpattu of the Kurunegala District, in the North-Western Province, containing in extent 26 acres and 20 perches, and shown as lots 110A, 110B, and 110C in preliminary plan 1,403 and in the annexed diagram, was made to John Murray Davies, Special Officer appointed under section 28 of the said Ordinances, within the period of three months from the date specified in the said notice, such lands would be declared the property of the Crown, and dealt with on account of the Crown (*vide* Notice No. 4,976) :

And whereas Arthur Eugene de Mendis Gunatilleka Senewiratna made claim thereto, and I, John Murray Davies, Special Officer appointed under section 28 of the said Ordinances, made due inquiry into such claim, and whereas the said claimant and I, with the consent of His Excellency the Governor, came to an agreement in writing dated the 11th day of February, 1914, concerning the said lands, under section 4, sub-section (1), of the said Ordinances, whereby it was agreed that the said claimant should be declared the purchaser of the said lands upon payment, on or before the 11th day of May, 1914, to the Government Agent at Kurunegala, or to the Treasury Officer at Chilaw, or to the Settlement Officer, of a

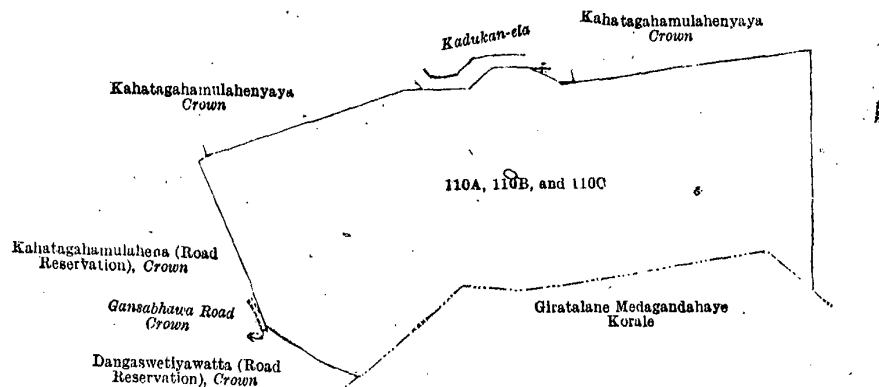
sum of Rupees Seven hundred and Eighty only (Rs. 780); as the purchase amount of the said lands, and whereas the said amount has been duly paid by the said claimant, he is hereby, in pursuance of the agreement aforementioned, declared to be the purchaser of the said lands, as more fully described herein below.

Description of the Lands referred to.

The following lots situated in the village of Ihala Kinyama, in the Kinyama korale of the Katugampola hatpattu of the Kurunegala District, in the North-Western Province, as described in the annexed diagram :—

| | | Preliminary plan 1,403. | | Extent, A. R. P. | | |
|---------|-------------------------|-------------------------|----|------------------|----|------|
| Lot. | Name of Land. | | | | | |
| 110A .. | Dangaswetiawatta | .. | .. | .. | 20 | 0 23 |
| 110B .. | Kahatagahamulahenawatta | .. | .. | .. | 0 | 0 23 |
| 110C .. | Kahatagahamulahena | .. | .. | .. | 5 | 3 14 |
| | | | | | 26 | 0 20 |

and bounded as follows : on the north by Kahatagahamulahenyaya to be declared the property of the Crown under the Waste Lands Ordinances, the Kadukan-ela, Kahatagahamulahenyaya to be declared the property of the Crown under the Waste Lands Ordinances ; on the east by Kahatagahamulahenyaya to be declared the property of the Crown under the Waste Lands Ordinances ; on the south by the boundary of Giratalane Medagandahaye korale ; on the west by Dangaswetiawatta (road reservation) to be declared the property of the Crown under the Waste Lands Ordinances, Gansabhawa road to be declared the property of the Crown under the Waste Lands Ordinances, Kahatagahamulahena (road reservation) to be declared the property of the Crown under the Waste Lands Ordinances.



Surveyor-General's Office,
Colombo, August 25, 1916.

Scale of 8 Chains to an Inch.

G. K. THORNHILL,
for Surveyor-General.

J. M. DAVIES,
Special Officer.

October 21, 1916.

Kurunegala S. O. No. 1,558.

Order under Section 4, Sub-section (1), of "The Waste Lands Ordinances of 1897, 1899, 1900, and 1903."

In the matter of the land commonly called or known as Kahatagahakele, situate in the village of Ihala Kinyama, in the Kinyama korale of the Katugampola hatpattu of the Kurunegala District, in the North-Western Province, and of "The Waste Lands Ordinances of 1897, 1899, 1900, and 1903."

WHEREAS in pursuance of section 1 of the said Ordinances it was duly declared and notified on the 15th day of August, 1913, that if no claim to the land commonly called or known as Kahatagahakele, situate in the village of Ihala Kinyama, in the Kinyama korale of the Katugampola hatpattu of the Kurunegala District, in the North-Western Province, containing in extent 10 acres and 22 perches, and shown as lot 75J in preliminary plan 1,403 and in the annexed diagram, was made to John Murray Davies, Special Officer appointed under section 28 of the said Ordinances, within the period of three months from the date specified in the said notice, such land would be declared the property of the Crown, and dealt with on account of the Crown (*vide* Notice No. 4,976) :

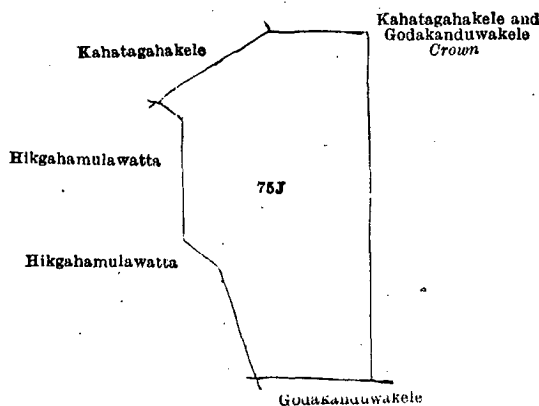
And whereas Ratnayaka Mudiyanseilage Mudalihamy, *ex-Vel-Vidane*, made claim thereto, and I, John Murray Davies, Special Officer appointed under section 28 of the said Ordinances, made due inquiry into such claim, and whereas the said claimant and I, with the consent of His Excellency the Governor, came to an agreement in writing dated the 11th day of February, 1914, concerning the said land, under section 4, sub-section (1), of the said Ordinances, whereby it was agreed that the said claimant should be declared the purchaser of the said land upon payment, on or before the 11th day of May, 1914, to the Government Agent at Kurunegala, or to the Treasury Officer at Chilaw, or to the Settlement Officer, of a sum of Rupees One hundred and Sixty only (Rs. 160), as the purchase amount of the said land, and whereas the said amount has been duly paid by the said claimant, he is hereby, in pursuance of the agreement aforementioned, declared to be the purchaser of the said land, as more fully described herein below.

Description of the Land referred to.

The following lot situated in the village of Ihala Kinyama, in the Kinyama korale of the Katugampola hatpattu of the Kurunegala District, in the North-Western Province, as described in the annexed diagram :—

| | | Preliminary plan 1,403. | | Extent, A. R. P. | | |
|--------|----------------|-------------------------|----|------------------|----|------|
| Lot. | Name of Land. | | | | | |
| 75J .. | Kahatagahakele | .. | .. | .. | 10 | 0 22 |

and bounded as follows : on the north by Kahatagahakele sold to Vena Muna Mohideen Abdul Cader under the Waste Lands Ordinances, Kahatagahakele and Godakanduwakele to be declared the property of the Crown under the Waste Lands Ordinances ; on the east by Kahatagahakele and Godakanduwakele to be declared the property of the Crown under the Waste Lands Ordinances ; on the south by Godakanduwakele sold to Arachchillage Kirihamy under the Waste Lands Ordinances ; on the west by Hikgahamulawatta claimed by R. M. Mudalihamy, Hikgahamulawatta claimed by Ratnayaka Mudiyanseilage Mudalihamy.



Surveyor-General's Office,
Colombo, August 25, 1916.

Scale of 8 Chains to an Inch.

G. K. THORNHILL,
for Surveyor-General.

October 21, 1916.

J. M. DAVIES,
Special Officer.

Kurunegala S. O. No. 1,559.

Order under Section 4, Sub-section (1), of "The Waste Lands Ordinances of 1897, 1899, 1900, and 1903."

In the matter of the lands commonly called or known as Siyambalagahamulahena and Godakanduwakele, situate in the village of Ihala Kinyama, in the Kinyama korale of the Katugampola hatpattu of the Kurunegala District, in the North-Western Province, and of "The Waste Lands Ordinances of 1897, 1899, 1900, and 1903."

WHEREAS in pursuance of section 1 of the said Ordinances it was duly declared and notified on the 15th day of August, 1913, that if no claim to the lands commonly called or known as Siyambalagahamulahena and Godakanduwakele, situate in the village of Ihala Kinyama, in the Kinyama korale of the Katugampola hatpattu of the Kurunegala District, in the North-Western Province, containing in extent 25 acres and 32 perches, and shown as lot 108 and 75M in preliminary plan 1,403 and in the annexed diagrams, was made to John Murray Davies, Special Officer appointed under section 28 of the said Ordinances, within the period of three months from the date specified in the said notice, such lands would be declared the property of the Crown, and dealt with on account of the Crown (*vide* Notice No. 4,976):

And whereas Ratnayaka Mudiyansele Appuhamy, Gan-Arachchi, made claim thereto, and I, John Murray Davies, Special Officer appointed under section 28 of the said Ordinances, made due inquiry into such claim, and whereas the said claimant and I, with the consent of His Excellency the Governor, came to an agreement in writing dated the 11th day of February, 1914, concerning the said lands, under section 4, sub-section (1), of the said Ordinances, whereby it was agreed that the said claimant should be declared the purchaser of the said lands upon payment, on or before the 11th day of May, 1914, to the Assistant Government Agent at Puttalam, of a sum of Rupees Four hundred only (Rs. 400), as the purchase amount of the said lands, and whereas the said amount has been paid by the said claimant, he is hereby, in pursuance of the agreement afore-mentioned, declared to be the purchaser of the said lands, as more fully described herein below.

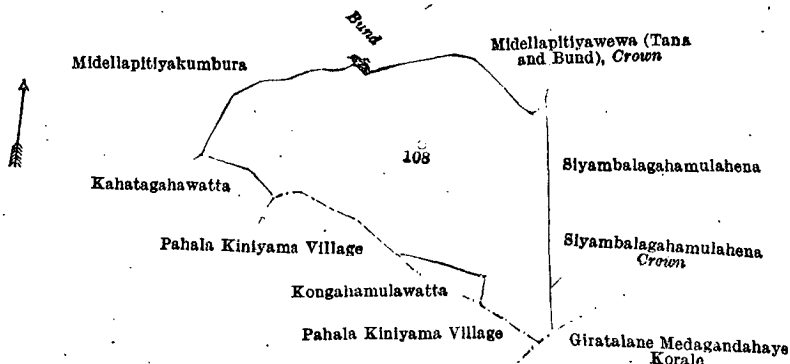
Description of the Lands referred to.

The following lots situated in the village of Ihala Kinyama, in the Kinyama korale of the Katugampola hatpattu of the Kurunegala District, in the North-Western Province, as described in the annexed diagrams:—

I.—Preliminary plan 1,403.

| Lot. | Name of Land. | Extent, A. R. P. |
|------|-----------------------|------------------|
| 108 | Siyambalagahamulahena | 10 0 6 |

and bounded as follows: on the north by Midellapitiyakumbura claimed by R. M. Appuhamy, Arachchi and others, a bund, Midellapitiyawewa (tank and bund) to be declared the property of the Crown under the Waste Lands Ordinances; on the east by Siyambalagahamulahena sold to Korallage Mudalihamy under the Waste Lands Ordinances, Siyambalagahamulahena to be declared the property of the Crown under the Waste Lands Ordinances; on the south by the boundary of Giratalane Medagandahaye korale, the village limit of Pahala Kinyama, Kongahamulawatta (private), the village limit of Pahala Kinyama; on the west by Kahatagahawatta claimed by M. Kirihamy and another, Midellapitiyakumbura claimed by R. M. Appuhamy, Arachchi, and others.



Surveyor-General's Office,
Colombo, August 25, 1916.

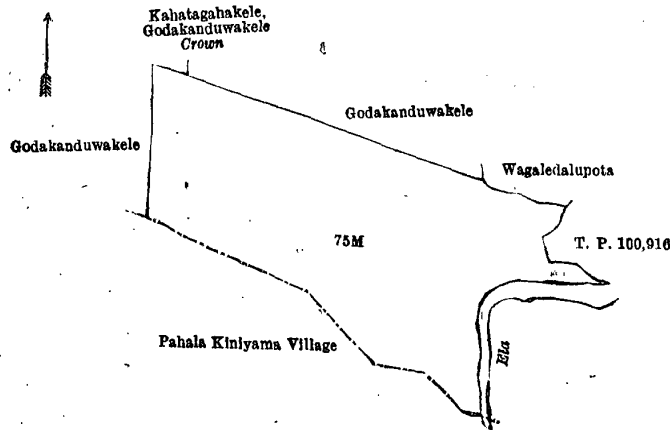
Scale of 8 Chains to an Inch.

G. K. THORNHILL,
for Surveyor-General.

II.—Preliminary plan 1,403.

| Lot. | Name of Land. | Extent, A. R. P. |
|------|-----------------|------------------|
| 75M | Godakanduwakele | 15 0 26 |

and bounded as follows: on the north by Kahatagahakele, Godakanduwakele to be declared the property of the Crown under the Waste Lands Ordinances, Godakanduwakele sold to Korale Arachchillage Mudalihamy under the Waste Lands Ordinances, Wagedalupota claimed by Kirihamy and others; on the east by T. P. 100,916, an ela; on the south by the village limit of Pahala Kinyama; on the west by Godakanduwakele sold to Arachchillage Kirihamy under the Waste Lands Ordinances.



Surveyor-General's Office,
Colombo, August 25, 1916.

Scale of 8 Chains to an Inch.

G. K. THORNHILL,
for Surveyor-General.

October 21, 1916.

J. M. DAVIES,
Special Officer.

Kurunegala S. O. No. 1,560.

Order under Section 4, Sub-section (1), of "The Waste Lands Ordinances of 1897, 1899, 1900, and 1903,"
declaring Lands to be Crown Property.

In the matter of the lands commonly called or known as Kongahamulahena (road reservation), Gederagawahena, &c., situate in the village of Ihala Kinyama, in the Kinyama korale of the Katugampola hatpattu of the Kurunegala District, in the North-Western Province, and of "The Waste Lands Ordinances of 1897, 1899, 1900, and 1903."

WHEREAS in pursuance of section 1 of the said Ordinances it was duly notified on the 15th day of August, 1913, that if no claim to the lands commonly called or known as Kongahamulahena (road reservation), Gederagawahena, &c., situate in the village of Ihala Kinyama, in the Kinyama korale of the Katugampola hatpattu of the Kurunegala District, in the North-Western Province, containing in extent 750 acres and 11 perches, and shown as lot 35B, 35C, 35D, 35E, 35F, 35G, 35H, 35I, 63, 63A, 75E, 76C, 76D, 108F, 110A1, 110D, 110E, 110F, 110G, 110H, 110I, 110J, 110K, 110L, 108G, 110, 112, 110N, 5, 5B, 5E, 5F, 5G, 5H, 5I, 5J, 5K, 5L, 7, 8, 9, 10, 12, 18, 21, 21A, 23, 23A, 23B, 23C, 23D, 23F, 23G, 60, 61, 62, 62A, 75, 75G, 76, 76F, 76G, 76H in preliminary plan 1,403 and in the annexed diagrams, was made to John Murray Davies, Special Officer appointed under section 28 of the said Ordinances, within the period of three months from the date specified in such notice, such lands would be declared the property of the Crown, and dealt with on account of the Crown (*vide* Notice No. 4,976):

And whereas (1) Arthur Eugene de Mendis Gunatilleka Senewiratna made claim to the above-mentioned lots 110A1, 110D, 110E, 110F, 110G, 110H, 110I, 110J, 110K, and 110L, (2) Andiya Henayalage Pina, (3) Korale Arachchillage Punchi Menika, (4) Manelembuwe Arachchillage Ran Menika, (5) Weerapokune Mudalihamillage Dingiri Menika, (6) Manelembuwe Mudalihamillage Ukku Menika, (7) Talampola Samarahanayalage Dinga Henaya, (8) Kinyama Korallage Dingiri Menika, (9) Ratnayaka Mudiyansele Kiri Bandi Etana, (10) ditto Punchappu, (11) Korallage Ran Menika, (12) Korale Arachchillage Appuhamy, (13) ditto Dingiri Menika, (14) Arachchillage Upasaka Appu, (15) ditto Bandappu, (16) ditto Pinhamy, (17) Korale Arachchillage Sundara Hamy, (18) ditto Bandappu, (19) Arachchillage Dingiri Menika, (20) Korale Arachchillage Ukkuhamy, (21) Ratnayaka Mudiyansele Appuhamy, Gan-Arachchi, (22) Korale Arachchillage Mudalihamy, (23) Ratnayaka Mudiyansele Ukku Banda, Vel-Vidane, (24) Korallage Kirihamy, (25) Adikari Mudiyansele Kaluhamy, *ex-Korala*, (26) Pinhamillage Dinguru Etana, (27) Kawanna Kadisa Pulle, (28) ditto Alima Nachchi, and (29) Ratnayaka Mudiyansele Menu Etana made claim to the above-mentioned lots 63, 63A, 75E, 76C, 76D, 108F, 110A1, 110D, 110E, 110F, 110G, 110H, 110I, 110J, 110K, 110L, 108G, 110, 112, 110N, 5, 5B, 5E, 5F, 5G, 5H, 5I, 5J, 5K, 5L, 21, 21A, 60, 61, 62, 62A, 75, 75G, 76, 76F, 76G, 76H, (30) Herat Mudiyansele Jayatuhamy, (31) ditto Kapuruhamy, (32) Upasaka Gurunnehelage Undiya Naide, (33) ditto Punchi Naide, (34) ditto Malla Naide, (35) ditto Sitta Naide, (36) Arachchillage Menikhamy, (37) ditto Kiri Menika, (38) ditto Sundarahamy, Arachchi, (39) ditto Kirihamy, Arachchi, (40) Herat Mudiyansele Appuhamy, (41) Konkadawala Ratnayaka Mudiyansele Appuhamy, (42) ditto Ukku Banda, (43) ditto Dingiri Banda, (44) Wirapokune Atukorallage Punchi Menika, (45) Upasaka Gurunnehelage Ran Naide, (46) Konkadawala Ratnayaka Mudiyansele Menikhamy, and (47) Andi Naidelage Kalla made claim to the above-mentioned lots 5, 5B, 5E, 5F, 5G, 5H, 5I, 5J, 5K, 5L, 7, 8, 9, 10, 12, 18, (48) Kawanna Meera Lebbe, (49) Mana Kana Isubu, (50) Gurunnehelage Srema Lebbe, (51) ditto Isma Lebbe, (52) ditto Punchi Isma Lebbe, (53) ditto Alima Nachchi, (54) Kuppattamilage Ahamadu Lebbe, (55) ditto Isma Lebbe, (56) ditto Uduma Lebbe, (57) Iburu Lebbelage Uduma Lebbe, (58) Pathumma Nachchiya, (59) Isa Umma, (60) Sinnatambilage Srema Lebbe, and (61) Uduma Lebbelage Isa Umma made claim to the above-mentioned lots 75E, 23, 23A, 23B, 23C, 23D, 23F, 23G, 75, 75G, (62) Vena Muna Mohideen Abdul Cader made claim to the above-mentioned lots 75E, 75, and 75G, (63) Ratnayaka Mudiyansele Mudalihamy made claim to the above-mentioned lots 63, 63A, 75E, 76C, 76D, 108F, 110A1, 110D, 110E, 110F, 110G, 110H, 110I, 110J, 110K, 110L, 108G, 110, 112, 110N, 5, 5B, 5E, 5F, 5G, 5H, 5I, 5J, 5K, 5L, 7, 8, 9, 10, 12, 18, 21, 21A, 60, 61, 62, 62A, 75, 75G.

76, 76F, 76G, 76H, (64) Korallage Mudalihamy made claim to the above-mentioned lots 63, 63A, 75E, 76C, 76D, 108F, 110A1, 110D, 110E, 110F, 110G, 110H, 110I, 110J, 110K, 110L, 108G, 110, 112, 110N, 5, 5B, 5E, 5F, 5G, 5H, 5I, 5J, 5K, 5L, 21, 21A, 60, 61, 75, 75G, 76, 76F, 76G, 76H, (65) Arachchillage Kirihamy made claim to the above-mentioned lots 63, 63A, 76C, 76D, 108F, 110A1, 110D, 110E, 110F, 110G, 110H, 110I, 110J, 110K, 110L, 108G, 110, 112, 110N, 5, 5B, 5E, 5F, 5G, 5H, 5I, 5J, 5K, 5L, 21, 21A, 60, 61, 62, 62A, 76, 76F, 76G, 76H, (66) Muna Kina Sena Mohammodu Meera Saibo made claim to the above-mentioned lots 35B, 35C, 35D, 35E, 35F, 35G, 35H, 35I; and whereas the said 1st claimant by an agreement dated the 11th day of February, 1914, in consideration of being declared the purchaser of 26 acres more or less, consisting of lots 110A and 110B and a portion of 110 of the block survey preliminary plan 1,403, now shown as lots 110A, 110B, and 110C on the same block survey preliminary plan, for a sum of Rs. 780, withdrew his claim to the above-mentioned lots 110A1, 110D, 110E, 110F, 110G, 110H, 110I, 110J, 110K, and 110L of this order; the said 2nd claimant by an agreement dated the 1st day of July, 1914, the said 3rd to 20th claimants by an agreement dated the 11th day of February, 1914, and the said 25th claimant by an agreement dated the 17th day of February, 1914, in consideration of the Settlement Officer settling as private property otherwise than under the Waste Lands Ordinances lots 70, 71, 72, 73, 100, 101, 93, 102, 108A, 108B of the block survey preliminary plan 1,403 and 2 acres more or less and 3 acres more or less of lots 108 and 110, respectively, of the same block survey preliminary plan, now shown as lots 108C and 110M, respectively, on the same block survey preliminary plan, withdrew their claims to the above-mentioned lots 63, 63A, 75E, 76C, 76D, 108F, 110A1, 110D, 110E, 110F, 110G, 110H, 110I, 110J, 110K, 110L, 108G, 110, 112, 110N, 5, 5B, 5E, 5F, 5G, 5H, 5I, 5J, 5K, 5L, 21, 21A, 60, 61, 62, 62A, 75, 75G, 76, 76F, 76G, and 76H; and whereas the said 21st, 22nd, 23rd, and 24th claimants by four agreements dated the 11th day of February, 1914, in consideration of (a) the Settlement Officer settling as private property otherwise than under the Waste Lands Ordinances lots 70, 71, 72, 73, 100, 101, 93, 102, 108A, 108B of the block survey preliminary plan 1,403 and 2 acres more or less and 3 acres more or less of lots 108 and 110, respectively, of the same block survey preliminary plan, now shown as lots 108C and 110M, respectively, on the same block survey preliminary plan, and (b) in consideration of their being declared the purchasers of (i.) 10 acres more or less and 15 acres more or less of lots 108 and 75, respectively, (ii.) 8 acres more or less of lot 75, (iii.) 5 acres more or less of lot 76, and (iv.) 5 acres more or less of lot 108, respectively, all of the block survey preliminary plan 1,403, now shown as lots (i.) 108 and 75M, (ii.) 75N, (iii.) 76A, and (iv.) 108E, respectively, on the same block survey preliminary plan, for (i.) Rs. 400, (ii.) Rs. 128, (iii.) Rs. 80, and (iv.) Rs. 80, respectively, withdrew their claims to the above-mentioned lots 63, 63A, 75E, 76C, 76D, 108F, 110A1, 110D, 110E, 110F, 110G, 110H, 110I, 110J, 110K, 110L, 108G, 110, 112, 110N, 5, 5B, 5E, 5F, 5G, 5H, 5I, 5J, 5K, 5L, 21, 21A, 60, 61, 62, 62A, 75, 75G, 76, 76F, 76G, and 76H of this order; and whereas the said 30th to 44th claimants by an agreement dated the 11th day of February, 1914, in consideration of the Settlement Officer settling as private property otherwise than under the Waste Lands Ordinances lots 1, 2A, 14, 17, 19 of the block survey preliminary plan 1,403 and 14 acres more or less of lot 5, now shown as lots 5A, 5C, and 5D on the same block survey preliminary plan, withdrew their claims to the above-mentioned lots 5, 5B, 5E, 5F, 5G, 5H, 5I, 5J, 5K, 5L, 7, 8, 9, 10, 12, 18 of this order; and whereas the said 48th to 61st claimants by an agreement dated the 11th day of February, 1914, in consideration of (a) being declared along with the said 27th and 28th claimants the owners of lot 24 of the notice and of the block survey preliminary plan 1,403 and 3 acres more or less of lot 23 of the same notice and block survey preliminary plan, now shown as lot 23E on the same block survey preliminary plan, and (b) the Settlement Officer settling as private property otherwise than under the Waste Lands Ordinances lots 75A, 75B, 85, 84, and 78 of the block survey preliminary plan 1,403 and a portion of lot 75, now shown as lots 75K, 75I, and 75F on the same block survey preliminary plan, withdrew their claims to the above-mentioned lots 75E, 23, 23A, 23B, 23C, 23D, 23F, 23G, 75, and 75G of this order; and whereas the said 62nd claimant by an agreement dated the 11th day of February, 1914, in consideration of being declared along with Ibura Lebbelage Uduma Lebbe the purchasers of 5 acres more or less of lot 75 of the notice and of the block survey preliminary plan 1,403, now shown as lot 75H on the same block survey preliminary plan, for a sum of Rs. 100, withdrew his claim to the above-mentioned lots 75E, 75, and 75G of this order; and whereas the said 64th claimant by an agreement dated the 11th day of February, 1914, in consideration of (a) the Settlement Officer settling as private property otherwise than under the Waste Lands Ordinances lots 70, 71, 72, 73, 100, 101, 93, 102, 108A, 108B of the block survey preliminary plan 1,403 and 2 acres more or less and 3 acres more or less of lots 108 and 110, respectively, of the same block survey preliminary plan, now shown as lots 108C and 110M, respectively, on the same block survey preliminary plan, (b) being declared the purchaser of 5 acres more or less of lot 108 of the notice and of the block survey preliminary plan 1,403, now shown as lot 108D on the same block survey preliminary plan, for a sum of Rs. 80, withdrew his claim to the above-mentioned lots 63, 63A, 75E, 76C, 76D, 108F, 110A1, 110D, 110E, 110F, 110G, 110H, 110I, 110J, 110K, 110L, 108G, 110, 112, 110N, 5, 5B, 5E, 5F, 5G, 5H, 5I, 5J, 5K, 5L, 21, 21A, 60, 61, 75, 75G, 76, 76F, 76G, 76H of this order; and whereas the said 65th claimant by an agreement dated the 11th day of February, 1914, in consideration of (a) the Settlement Officer settling as private property otherwise than under the Waste Lands Ordinances lots 70, 71, 72, 73, 100, 101, 93, 108A, 108B of the block survey preliminary plan 1,403 and 2 acres more or less and 3 acres more or less of lots 108 and 110, respectively, now shown as lots 108C and 110M, respectively, on the same block survey preliminary plan, (b) being declared the purchaser of 3 acres more or less of lot 75 of the notice and of the block survey preliminary plan 1,403, now shown as lot 75L on the same block survey preliminary plan, for a sum of Rs. 48, withdrew his claim to the above-mentioned lots 63, 63A, 76C, 76D, 108F, 110A1, 110D, 110E, 110F, 110G, 110H, 110I, 110J, 110K, 110L, 108G, 110, 112, 110N, 5, 5B, 5E, 5F, 5G, 5H, 5I, 5J, 5K, 5L, 21, 21A, 60, 61, 62, 62A, 76, 76F, 76G, 76H of this order; and whereas the said 66th claimant by an agreement dated the 11th day of February, 1914, in consideration of (a) Muna Kina Sena Segu Abdul Cader being declared the purchaser of 14½ acres more or less of lots 40 and 35 of the notice and of the block survey preliminary plan 1,403, now shown as lots 35 and 40 on the same block survey preliminary plan, for a sum of Rs. 345, and (b) his receiving a free Crown grant for lots 36 and 39 of the block survey preliminary plan 1,403, now shown as lots 36, 36A, 39, and 39A on the same block survey preliminary plan, withdrew his claim to the above-mentioned lots 35B, 35C, 35D, 35E, 35F, 35G, 35H, and 35I of this order; and whereas the said 26th claimant having died during the pendency of the inquiry her claim merged into that of her heir, the said 63rd claimant, and whereas the said 63rd claimant by an agreement dated the 11th day of February, 1914, in consideration of (a) the Settlement Officer settling as private property otherwise than under the Waste Lands Ordinances lots 70, 71, 72, 73, 100, 101, 93, 102, 108A, 108B, 1, 2A, 14, 17, 19 and 2 acres more or less and 3 acres more or less of lots 108 and 110, respectively, now shown as lots 108C and 110M, respectively, and 14 acres more or less of lot 5 of the block survey preliminary plan 1,403, now shown as lots 5A, 5C, and 5D on the same block survey preliminary plan, and (b) being declared the purchaser of 10 acres more or less of lot 75 of the notice and of the block survey preliminary plan 1,403, now shown as lot 75J on the same block survey preliminary plan, for a sum of Rs. 160, withdrew all his claim to the above-mentioned lots 63, 63A, 75E, 76C, 76D, 108F, 110A1, 110D, 110E, 110F, 110G, 110H, 110I, 110J, 110K, 110L, 108G, 110, 112, 110N, 5, 5B, 5E, 5F, 5G, 5H, 5I, 5J, 5K, 5L, 7, 8, 9, 10, 12, 18, 21, 21A, 60, 61, 62, 62A, 75, 75G, 76, 76F, 76G, 76H of this order; and whereas the said 27th, 28th, 29th, 45th, 46th, and 47th claimants having been duly called upon by me by a notice in writing, under section 4, sub-section (1), of the said Ordinances, duly served upon them to produce before me the evidence and documents upon which they might rely in proof of their claims, and not having so appeared or produced such evidence and documents, I, John Murray Davies, the aforesaid Special Officer, under and by virtue of the powers vested in me in that behalf by section 4 of the said Ordinances, do hereby, on this 21st day of October, 1916, order and declare, under section 4, sub-section (1), of the said Ordinances, that the said lands, as more fully described herein below, are the property of the Crown.

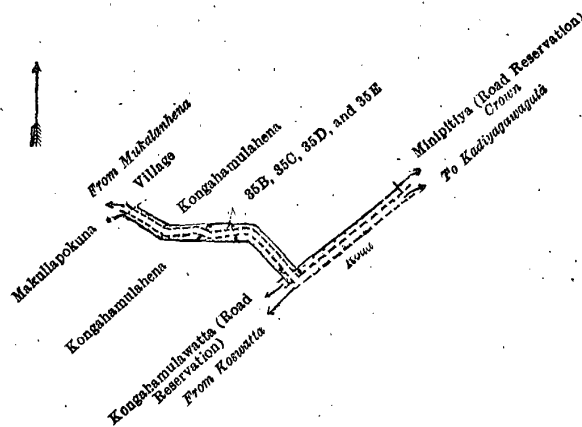
Description of the Lands referred to.

The following lots situated in the village of Ihala Kiniyama in the Kiniyama korale of the Katugampola hatpattu of the Kurunegala District, in the North-Western Province, as described in the annexed diagrams:—

I.—Preliminary plan 1,403.

| Lot. | Name of Land. | Extent, A. R. P. |
|--------|------------------------------------|------------------|
| 35B .. | Kongahamulahena (road reservation) | 0 0 34 |
| 35C .. | Do. (do.) | 0 0 3 |
| 35D .. | Do. (do.) | 0 0 4 |
| 35E .. | Do. (do.) | 0 0 22 |
| | | 0 1 23 |

and bounded as follows: on the north by Kongahamulahena sold to Karunapatirennhelage Endis Appuhamy under the Waste Lands Ordinances; on the east by Minipitiya (road reservation) to be declared the property of the Crown under the Waste Lands Ordinances; on the south by the road from Kadiyagawagala to Koswatta, Kongahamulawatta (road reservation) claimed by Muna Kina Sena Mahamadu Meera Saibu, Kongahamulahena sold to Muna Kina Sena Mohamadu Meera Saibu under the Waste Lands Ordinances; on the west by the village limit of Makullapokuna.



Surveyor-General's Office,
Colombo, August 25, 1916.

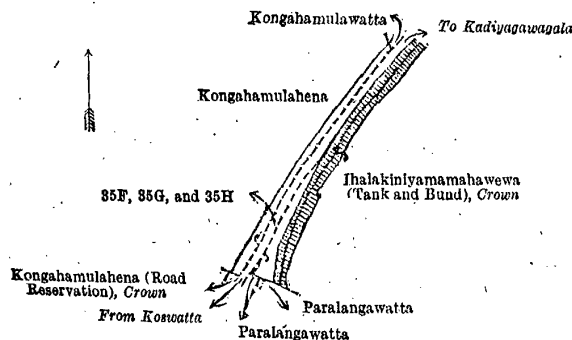
Scale of 8 Chains to an Inch.

G. K. THORNHILL,
for Surveyor-General.

II.—Preliminary plan 1,403.

| Lot. | Name of Land. | Extent, A. R. P. |
|--------|------------------------------------|------------------|
| 35F .. | Kongahamulahena (road reservation) | 0 1 26 |
| 35G .. | Do. (do.) | 0 0 29 |
| 35H .. | Do. | 0 0 21 |
| | | 0 2 36 |

and bounded as follows: on the north by Kongahamulahena sold to Muna Kina Sena Mohamadu Meera Saibu under the Waste Lands Ordinances; on the east by Kongahamulawatta claimed by Muna Kina Sena Mohamadu Meera Saibu, the road from Kadiyagawagala to Koswatta, Ihalakiniyamamahawewa (tank and bund) to be declared the property of the Crown under the Waste Lands Ordinances; on the south by Paralangawatta claimed by Muna Kina Sena Mohamadu Meera Saibu, Kongahamulahena (road reservation) to be declared the property of the Crown under the Waste Lands Ordinances; on the west by Kongahamulahena sold to Muna Kina Sena Mohamadu Meera Saibu under the Waste Lands Ordinances.



Surveyor-General's Office,
Colombo, August 25, 1916.

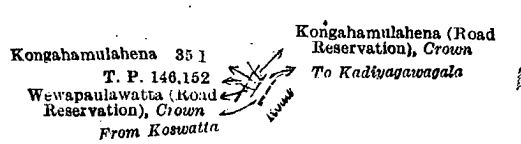
Scale of 8 Chains to an Inch.

G. K. THORNHILL,
for Surveyor-General.

III.—Preliminary plan 1,403.

| Lot. | Name of Land. | Extent, A. R. P. |
|------|------------------------------------|------------------|
| 35 I | Kongahamulahena (road reservation) | 0 0 3 |

and bounded as follows: on the north by Kongahamulahena (road reservation) to be declared the property of the Crown under the Waste Lands Ordinances; on the east by the road from Kadiyagawagala to Koswatta; on the south by Wewapaulawatta (road reservation) belonging to the Crown; on the west by Kongahamulahena sold to Muna Kina Sena Mohamadu Meera Saibo under the Waste Lands Ordinances.



Surveyor-General's Office,
Colombo, August 25, 1916.

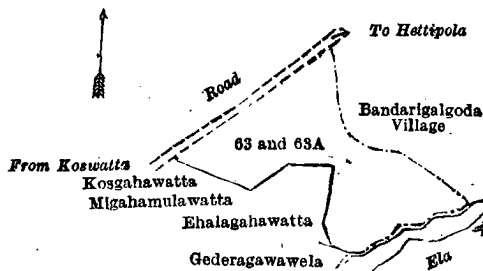
Scale of 8 Chains to an Inch.

G. K. THORNHILL,
for Surveyor-General.

IV.—Preliminary plan 1,403.

| Lot. | Name of Land. | Extent, A. R. P. |
|------|------------------------|------------------|
| 63 | Gederagawahena | 3 3 37 |
| 63A | Do. (road reservation) | 0 0 11 |
| | | 4 0 8 |

and bounded as follows: on the north by the road from Koswatta to Hettipola, the village limit of Bandarigalgoda; on the east by the village limit of Bandarigalgoda; on the south by the village limit of Bandarigalgoda (an ela), Gederagawawela claimed by Mudalihamy; on the west by Ehalagahawatta claimed by K. Mudalihamy, Migahamulawatta claimed by K. Appuhamy, Vidane, and others, Kosgahawatta claimed by Korala Mudalihamy and others.



Surveyor-General's Office,
Colombo, August 25, 1916.

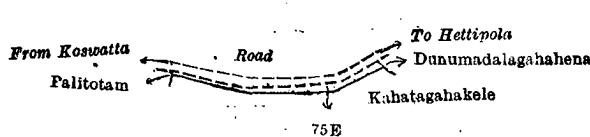
Scale of 8 Chains to an Inch.

G. K. THORNHILL,
for Surveyor-General.

V.—Preliminary plan 1,403.

| Lot. | Name of Land. | Extent, A. R. P. |
|------|---------------------------------------|------------------|
| 75E | Kahatagahakele (reservation for road) | 0 0 18 |

and bounded as follows: on the north by the road from Koswatta to Hettipola; on the east by Dunumadalagahahena (private); on the south by Kahatagahakele (private); on the west by Palitotam (private).



Surveyor-General's Office,
Colombo, August 25, 1916.

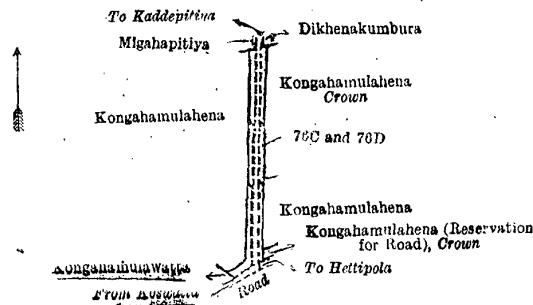
Scale of 8 Chains to an Inch.

G. K. THORNHILL,
for Surveyor-General.

VI.—Preliminary plan 1,403.

| Lot. | Name of Land. | Extent, A. R. P. |
|------|--|------------------|
| 76C | Kongahamulahena (reservation for road) | 0 0 17 |
| 76D | Do. (do.) | 0 0 24 |
| | | 0 1 1 |

and bounded as follows: on the north by Mahagahapitiya claimed by Arachchillage Pinhamy and another, the Dikhena-kumbura claimed by Arachchillage Pinhamy and others; on the east by Kongahamulahena to be declared the property of the Crown under the Waste Lands Ordinances, Kongahamulahena sold to Uduma Lebbege Loku Casi Lebbe under the Waste Lands Ordinances, Kongahamulahena (reservation for road) to be declared the property of the Crown under the Waste Lands Ordinances; on the south by the road from Hettipola to Koswatta, Kongahamulawatta claimed by R. M. Appuhamy and others; on the west by Kongahamulahena sold to Ratnayaka Mudiyansele Ukku Banda, Vel-Vidane, under the Waste Lands Ordinances.



Surveyor-General's Office,
Colombo, August 25, 1916.

Scale of 8 Chains to an Inch.

G. K. THORNHILL,
for Surveyor-General.

VII.—Preliminary plan 1,403.

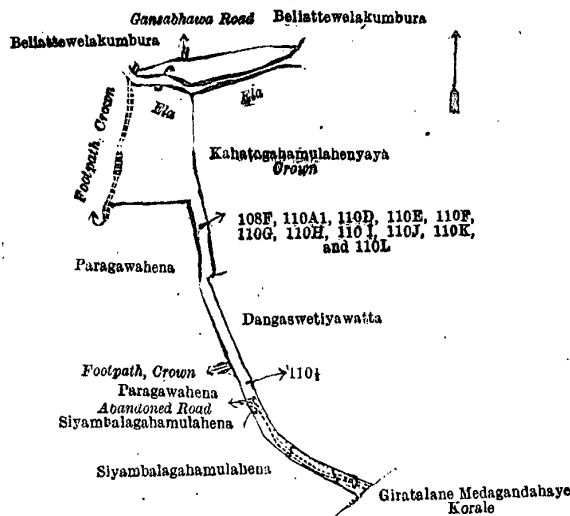
| Lot. | Name of Land. | Extent, A. R. P. | Lot. | Name of Land. | Extent, A. R. P. |
|-------|--|------------------|------|---|------------------|
| 108F | Siyambalagahamulahena (road reservation) | 0 0 30 | 110H | Beliattewelakumburepillewa (road reservation) | 0 0 2 |
| 110A1 | Dangaswetiawatta (do.) | 0 0 3 | 110I | Gansabhawa road | 0 0 1 |
| 110D | Kahatagahamulahena (do.) | 0 1 15 | 110J | Beliattewelakumburapillewa (road reservation) | 0 0 2 |
| 110E | Gansabhawa road | 0 0 28 | 110K | Beliattewelakumburapillewa | 0 0 8 |
| 110F | Kahatagahamulahena (road reservation) | 0 0 36 | 110L | Paragawahena | 1 0 30 |
| 110G | Beliattewelakumburapillewa | 0 2 3 | | | 2 3 38 |

and bounded as follows : on the north by Beliattewelakumbura claimed by Ratnayaka Mudiyansele Appuhamy, Arachchi, a Gansabhawa road, Beliattewelakumbura claimed by Ratnayaka Mudiyansele Appuhamy, Arachchi ; on the east by an ela, Kahatagahamulahenyaya to be declared the property of the Crown under the Waste Lands Ordinances, Dangaswetiawatta sold to Arthur Eugene de Mendis Gunatilleka Senewiratne under the Waste Lands Ordinances ; on the south by the boundary of Giratalane Medagandahaye korale ; on the west by Siyambalagahamulahena sold to Korallage Kirihamy under the Waste Lands Ordinances, Siyambalagahamulahena sold to Korallage Mudalihamy under the Waste Lands Ordinances, abandoned road (private), Paragawahena (private), a footpath to be declared the property of the Crown under the Waste Lands Ordinances, Paragawahena (private), a footpath to be declared the property of the Crown under the Waste Lands Ordinances, an ela.

NOTE.—The following lot lying within the above boundaries is excluded from this part of the order, and its extent of 13 perches is not included in the acreage of 2 acres 2 roods and 38 perches given above :—

Preliminary plan 1,403.

| Lot. | Name of Land. | Extent, A. R. P. |
|------|-----------------|------------------|
| 110½ | Gansabhawa road | 0 0 13 |



Surveyor-General's Office,
Colombo, August 25, 1916.

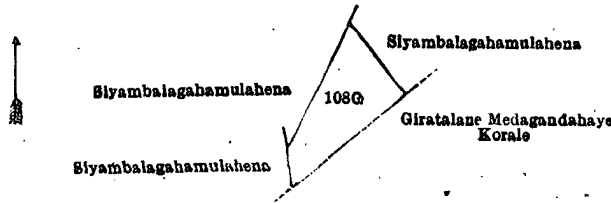
Scale of 8 Chains to an Inch.

G. K. THORNHILL,
for Surveyor-General.

VIII.—Preliminary plan 1,403:

| Lot. | Name of Land. | Extent, A. R. P. |
|------|-----------------------|------------------|
| 108G | Siyambalagahamulahena | 1 1 39 |

and bounded as follows : on the north by Siyambalagahamulahena sold to Korallage Mudalihamy under the Waste Lands Ordinances, Siyambalagahamulahena sold to Korallage Kirihamy under the Waste Lands Ordinances ; on the east by Siyambalagahamulahena sold to Korallage Kirihamy under the Waste Lands Ordinances, the boundary of Giratalane Medagandahaye korale ; on the south by the boundary of Giratalane Medagandahaye korale ; on the west by Siyambalagahamulahena sold to Ratnayake Mudiyansele Appuhamy, Gan-Arachchi, under the Waste Lands Ordinances, Siyambalagahamulahena sold to Korallage Mudalihamy under the Waste Lands Ordinances.



Surveyor-General's Office,
Colombo, August 25, 1916.

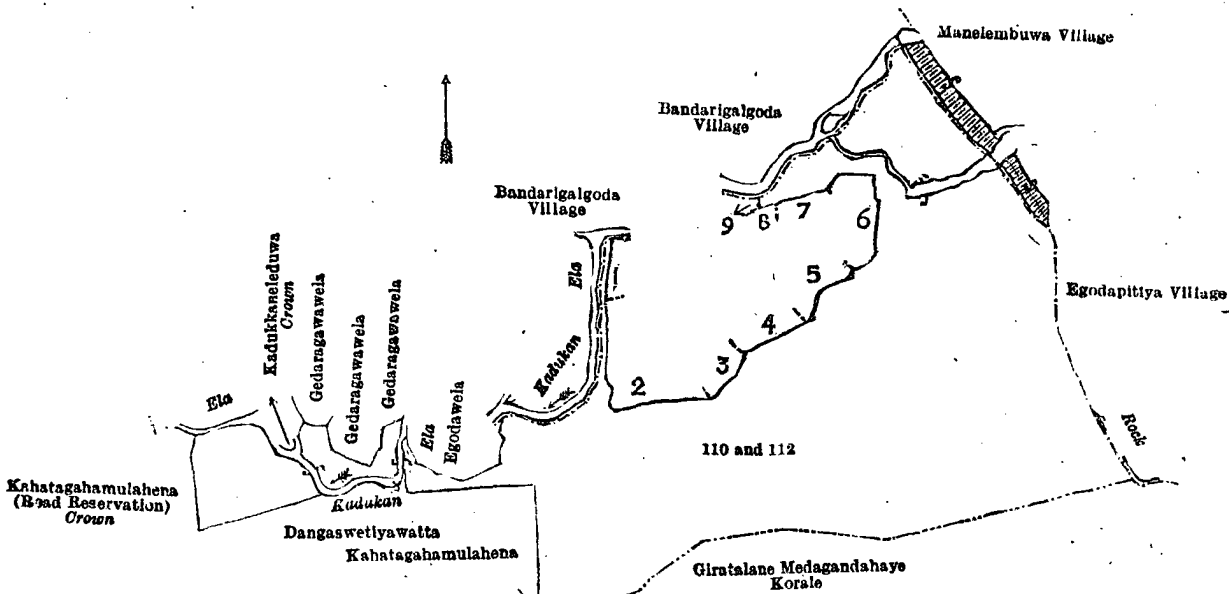
Scale of 8 Chains to an Inch.

G. K. THORNHILL,
for Surveyor-General

IX.—Preliminary plan 1,403.

| Lot. | Name of Land. | Extent, A. R. P. |
|------|---------------------|------------------|
| 110 | Kahagahamulahenyaya | 109 3 20 |
| 112 | Wekandepanalahena | 7 1 30 |
| | | 117 1 10 |

and bounded as follows : on the north by Kadukan-ela, Gederagawawela claimed by Korala Mudalihamy and others, Gederagawawela claimed by Korala Mudalihamy, the Kadukan-ela, Egodawela claimed by K. Appuhamy, Vidane, and another, the village limit of Bandarigalgoda (the Kadukan-ela), Pillewakumbura claimed by Samarahanayalge Dingahenaya and another, Wegollekumbura claimed by R. M. Appuhamy, Gan-Arachchi, Heranatiyama claimed by Samarahanayalge Dingahenaya and others, Kadurugahakumbura claimed by R. M. Appuhamy, Gan-Arachchi, Kadurugahakumbura claimed by Appuhenaya Pinahenaya, Kahatagahakumbura claimed by R. M. Appuhamy and others, Kadurugahakumbura claimed by Appuhenaya Pinahenaya, Kadurugahakumbura claimed by R. M. Appuhamy, Gan-Arachchi, Kamata (threshing-floor) claimed by R. M. Appuhamy, Gan-Arachchi, the village limit of Bandarigalgoda (the Kadukan-ela), the village limit of Manelembuwa ; on the east by the village limit of Egodapitiya ; on the south by the boundary of Giratalane Medagandahaye korale ; Kahatagahamulahena sold to Arthur Eugene de Mendis Gunatilleka Senewiratna under the Waste Lands Ordinances, the Kadukan-ela, Dangaswetiawatta sold to Arthur Eugene de Mendis Gunatilleka Senewiratna under the Waste Lands Ordinances ; on the west by Kahatagahamulahena (road reservation) to be declared the property of the Crown under the Waste Lands Ordinances.



- 1 Pillewakumbura
- 2 Wegollekumbura
- 3 Heranatiyama
- 4 Kadurugahakumbura
- 5 Kadurugahakumbura
- 6 Kahatagahakumbura
- 7 Kadurugahakumbura
- 8 Kadurugahakumbura
- 9 Kamata (Threshing-floor)

Surveyor-General's Office,
Colombo, August 25, 1916.

Scale of 16 Chains to an Inch.

G. K. THORNHILL,
for Surveyor-General

X.—Preliminary plan 1,403.

| Lot. | Name of Land. | Extent, A. R. P. |
|------|---------------|------------------|
| 110N | Footpath | 0 0 3 |

and bounded as follows: on the north by Paragawahena (private); on the east by Kahatagahamulahena (reservation for road) to be declared the property of the Crown under the Waste Lands Ordinances; on the south by Paragawahena (private), abandoned road (private); on the west by a footpath to be declared the property of the Crown under the Waste Lands Ordinances.



Surveyor-General's Office,
Colombo, August 25, 1916.

Scale of 8 Chains to an Inch.

G. K. THORNHILL,
for Surveyor-General.

XI.—Preliminary plan 1,403.

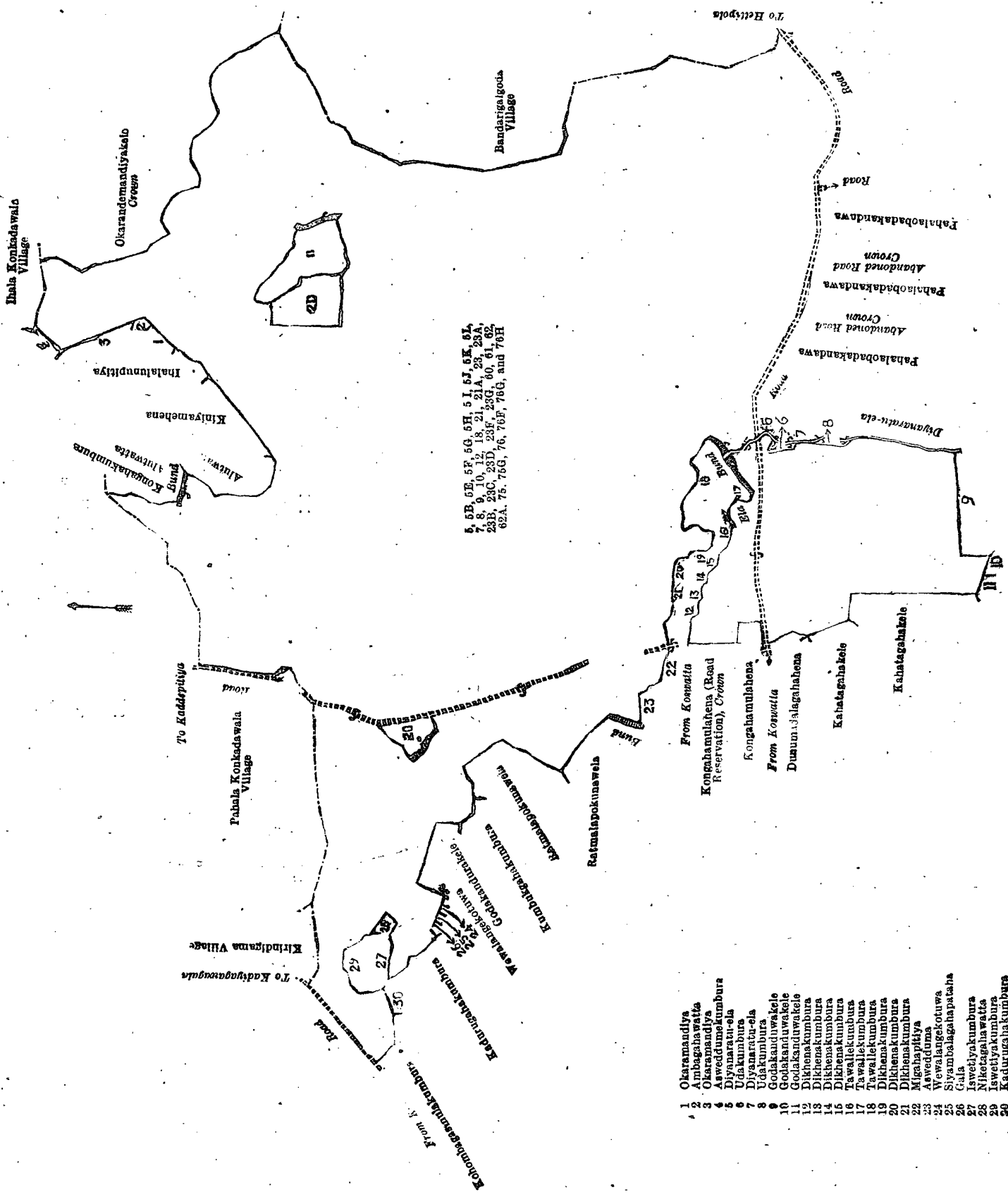
| Lot. | Name of Land. | Extent, A. R. P. | Lot. | Name of Land. | Extent, A. R. P. |
|------|-------------------------------------|------------------|------|---|------------------|
| 5 | Golpotahenyaya, Okaramandiyakele | 278 0 24 | 23B | Ratmalpokuna (tank and bund) | 0 0 27 |
| 5B | Okaramandiya (chena reserve) | 50 0 9 | 23C | Godakanduwakele | 18 2 17 |
| 5E | Kiniyamehena (reservation for road) | 0 0 22 | 23D | Do. (reservation for road) | 0 1 24 |
| 5F | Do. (chena reserve) | 145 0 15 | 23F | Do. | 6 0 5 |
| 5G | Do. (reservation for road) | 0 1 10 | 23G | Do. (reservation for road) | 0 1 7 |
| 5H | Do. (do.) | 0 0 22 | 60 | Wekanda (bund) | 0 1 23 |
| 5I | Do. (do.) | 0 0 26 | 61 | Ihalagodakandaweminipittaniya (cementery) | 0 1 7 |
| 5J | Gansabhawa road | 0 0 20 | 62 | Kahatagahawatta | 1 0 8 |
| 5K | Kiniyamehena (reservation for road) | 0 0 13 | 62A | Do. (road reservation) | 0 0 4 |
| 5L | Do. (do.) | 0 1 6 | 75 | Kahatagahakele and Godakanduwakele | 50 2 6 |
| 7 | Okarandemandiyakele | 2 1 38 | 75G | Do. (reservation for road) | 0 1 0 |
| 8 | Ihalawewahena | 6 3 26 | 76 | Kongahamulahena | 10 2 14 |
| 9 | Ihalawewa (tank and bund) | 2 1 8 | 76F | Do. (road reservation) | 0 0 16 |
| 10 | Adipolawewa (do.) | 1 2 30 | 76G | Do. (do.) | 0 0 5 |
| 12 | Pahalawewa (do.) | 2 3 32 | 76H | Do. (do.) | 0 0 10 |
| 18 | Kumbukwetiyeewa (do.) | 1 3 34 | | | |
| 21 | Ratmalapokunahena | 1 0 6 | | | |
| 21A | Do. (reservation for road) | 0 0 6 | | | |
| 23 | Godakanduwakele (chena reserve) | 40 0 20 | | | |
| 23A | Do. (reservation for road) | 0 0 12 | | | |
| | | | | | 622 3 32 |

and bounded as follows: on the north by the village limits of Kirindigama and Pahala Konkadawala, Kongahakumbura claimed by Herat Mudiyansele Siyathuhamy and others, Alutwatta claimed by Herat Mudiyansele Siyathuhamy and others, Kiniyamehena (private), Ihalalunupitiya claimed by Andiralage Mudalihamy and others, Okaramandiya (private), Ambagahawatta claimed by R. M. Appuhamy and another, Okaramandiya (private), Asweddumekumbura claimed by Upaseka Gurunehelage Undiya Naide and others, the village limit of Ihalal Konkadawala; on the east by Okaramandiyakele to be declared the property of the Crown under the Waste Lands Ordinances, the village limit of Bandarigaloda; on the south by the road from Hettipola to Koswatta, Pahalaobadakandawa claimed by Korallage Mudalihamy and others, abandoned road to be declared the property of the Crown under the Waste Lands Ordinances, Pahalaobadakandawa claimed by Korallage Mudalihamy and others, abandoned road to be declared the property of the Crown under the Waste Lands Ordinances, Pahalaobadakandawa claimed by Korallage Mudalihamy and others, a road, Diyanaratu-ela, Udakumbura claimed by Tamby Kandu, Diyanaratu-ela, Udakumbura claimed by Tamby Kandu, Diyanaratu-ela, Godakanduwakele sold to Korale Arachchillage Mudalihamy under the Waste Lands Ordinances, Godakanduwakele sold to Ratnayaka Mudiyansele Appuhamy, Gan-Arachchi, under the Waste Lands Ordinances, Godakanduwakele sold to Arachchillage Kirihamy under the Waste Lands Ordinances; on the west by Kahatagahakele sold to Ratnayaka Mudiyansele Mudalihamy, ex-Vel-Vidane, under the Waste Lands Ordinances, Kahatagahakele sold to Vena Muna Mohideen Abdul Cader under the Waste Lands Ordinances, Dunumadalagahahena (private), the road from Hettipola to Koswatta, Kongahamulahena sold to Uduma Lebbege Loku Casi Lebbe under the Waste Lands Ordinances, Kongahamulahena (road reservation) to be declared the property of the Crown under the Waste Lands Ordinances, Dikhenakumbura claimed by Arachchillage Pinhamy and others, Dikhenakumbura claimed by Arachchillage Upasaka Appu and another, Dikhenakumbura claimed by Arachchillage Punchappu, Dikhenakumbura claimed by Mudalihamy, ex-Vidane, Tawallekumbura claimed by Ratnayaka Mudiyansele Appuhamy and another, an ela, Tawallekumbura claimed by Arachchillage Pinhamy and another, Tawallekumbura claimed by Ratnayaka Mudiyansele Appuhamy and another, Dikhenakumbura claimed by K. Appuhamy, Dikhenakumbura claimed by Arachchillage Punchappu, Dikhenakumbura claimed by Arachchillage Upasaka Appu and another, Migahapitiya claimed by Arachchillage Pinhamy and another, Aswedduma claimed by Arachchillage Menik Etana and others, a bund, Ratmalapokunawela claimed by Arachchillage Pinhamy and others, Ratmalapokunawela claimed by K. Ibure Lebbe and others, Kumbukgahakumbura claimed by Sema Lebbe and another, Godakanduwakele to be declared the property of Kawanna Meera Lebbe and others under the Waste Lands Ordinances, Wewalangekotuwa claimed by Sema Lebbe, Wewalangekotuwa claimed by K. T. Tambekandu and others, Siyambalagahapataha (private), Gala claimed by Ibura Lebbe, Kadurugahakumbura claimed by G. Salama Lebbe and others, Iswetiya-kumbura claimed by Sema Lebbe and others, Nikatagahawatta claimed by Ibura Lebbe, Iswetiya-kumbura claimed by Sema Lebbe and others, Kadurugahakumbura claimed by G. Salama Lebbe and others, Kohombagasmulakumbura claimed by Arachchillage Upasaka Appu and others, the road from Koswatta to Kadiyagawagala.

NOTE.—The following lots lying within the above boundaries are excluded from this part of the order, and their aggregate acreage of 11 acres 3 roods and 5 perches is not included in the acreage of 622 acres 3 roods and 32 perches given above:—

| Lot. | Name of Land. | Extent, A. R. P. |
|------|-------------------------------|------------------|
| 20 | Paralangeowwa (tank and bund) | 1 3 33 |
| 5D | Karambehena | 4 0 9 |
| 11 | Siyambalagahawela | 5 3 3 |
| | | 11 3 5 |

Preliminary plan 1,403.



Surveyor-General's Office,
Colombo, August 25, 1916.

Scale of 16 Chains to an Inch.

G. K. THORNHILL,
for Surveyor-General.

October 21, 1916.

J. M. DAVIES,
Special Officer.

- 1 Okaramandiya
- 2 Ambagahawatta
- 3 Okaramandiya
- 4 Aaweddumekumbura
- 5 Diyanaratu-ela
- 6 Uda-kumbura
- 7 Diyanaratu-ela
- 8 Uda-kumbura
- 9 Godakanduwakelle
- 10 Godakanduwakelle
- 11 Godakanduwakelle
- 12 Dikhenakumbura
- 13 Dikhenakumbura
- 14 Dikhenakumbura
- 15 Dikhenakumbura
- 16 Tawallekumbura
- 17 Tawallekumbura
- 18 Tawallekumbura
- 19 Dikhenakumbura
- 20 Dikhenakumbura
- 21 Dikhenakumbura
- 22 Migahapitiya
- 23 Aawedduma
- 24 Wewalangekotuwa
- 25 Siyamabalagahapataha
- 26 Gaha
- 27 Iswetiya-kumbura
- 28 Niketahawatta
- 29 Iswetiya-kumbura
- 30 Kadurugahakumbura

Kurunegala S. O. No. 1,561.

Order under Section 4, Sub-section (1), of "The Waste Lands Ordinances of 1897, 1899, 1900, and 1903."

In the matter of the lands commonly called or known as Helambagahenyaya, Diulgahahenyaya, &c., situate in the village of Anumetigama, in the Kinyama korale of the Katugampola hatpattu of the Kurunegala District, in the North-Western Province, and of "The Waste Lands Ordinances of 1897, 1899, 1900, and 1903."

WHEREAS in pursuance of section 1 of the said Ordinances it was duly declared and notified on the 26th day of June, 1914, that if no claim to the lands commonly called or known as Helambagahenyaya, Diulgahahenyaya, &c., situate in the village of Anumetigama, in the Kinyama korale of the Katugampola hatpattu of the Kurunegala District, in the North-Western Province, containing in extent 68 acres and 9 perches, and shown as lot 2, 2A, 2G, 2H, 2I, and 13 in preliminary plan 1,436 and in the annexed diagrams, was made to John Murray Davies, Special Officer appointed under section 28 of the said Ordinances, within the period of three months from the date specified in the said notice, such lands would be declared the property of the Crown, and dealt with on account of the Crown (*vide* Notice No. 5,239):

And whereas (1) Adikari Mudiyansele Herathamy, (2) ditto Kiri Menika, (3) ditto Podi Hamy, (4) ditto Ukku Menika made claim thereto, and I, John Murray Davies, Special Officer appointed under section 28 of the said Ordinances, made due inquiry into such claim, and whereas the said claimants and I, with the consent of His Excellency the Governor, came to an agreement in writing dated the 21st day of November, 1914, concerning the said lands, under section 4, sub-section (1), of the said Ordinances, whereby it was agreed that the said claimants should be declared along with (a) Adikari Mudiyansele Ran Menik Etana, (b) ditto Dingiri Menika, (c) ditto Menikhamy, (d) ditto Appuhamy, (e) ditto Gunamalhamy, (f) ditto Menikhamy, (g) ditto Appu Sinno the purchasers of the said lands upon payment, on or before the 21st day of March, 1915, to the Treasury Officer at Chilaw, or to the Settlement Officer, of a sum of Rupees One thousand and Twenty only (Rs. 1,020), as the purchase amount of the said lands, and whereas the said amount has been paid, and the said claimants are hereby, in pursuance of the agreement aforementioned, declared along with the said (a) Adikari Mudiyansele Ran Menik Etana, (b) ditto Dingiri Menika, (c) ditto Menikhamy, (d) ditto Appuhamy, (e) ditto Gunamalhamy, (f) ditto Menikhamy, (g) ditto Appu Sinno to be the purchasers of the said lands, as more fully described herein below.

Description of the Lands referred to.

The following lots situated in the village of Anumetigama, in the Kinyama korale of the Katugampola hatpattu of the Kurunegala District, in the North-Western Province, as described in the annexed diagrams:—

I.—Preliminary plan 1,436.

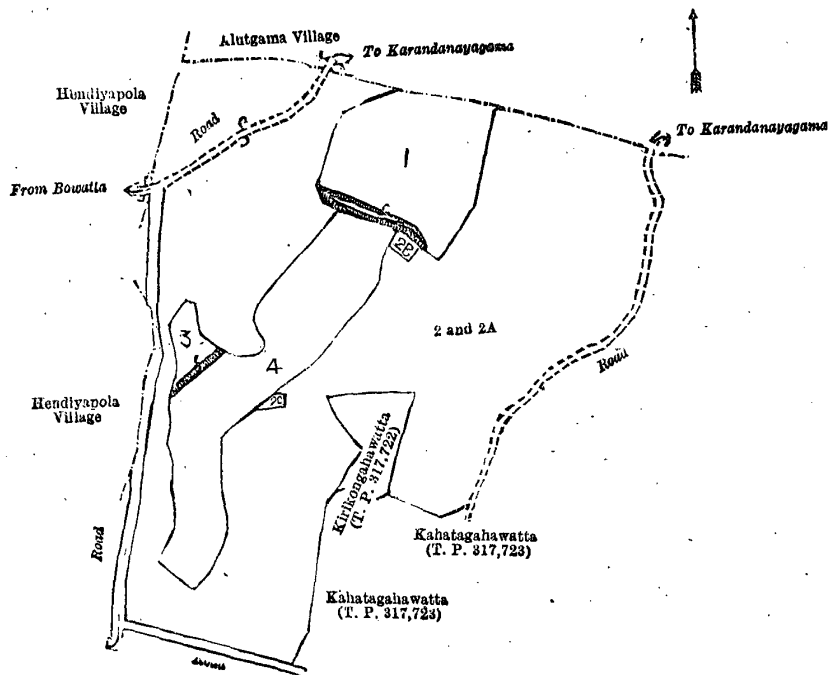
| Lot. | Name of Land. | Extent, A. R. P. |
|---|--------------------------------------|------------------|
| 2 | Helambagahenyaya | 2 2 7 |
| 2A | Helambagahenyaya and Diulgahahenyaya | 31 3 1 |
| (Exclusive of the road running through the land.) | | 34 1 8 |

and bounded as follows: on the north by the village limit of Alutgama; on the east by the road from Karandanayagama; on the south by Kahatagahawatta sold by the Crown (T. P. 317,723), Kirikongahawatta sold by the Crown (T. P. 317,722), Kahatagahawatta sold by the Crown (T. P. 317,723), a road; on the west by a road (the village limit of Hendiyapola), a road, the village limit of Hendiyapola.

NOTE.—The following lots lying within the above boundaries are excluded from this notice, and their aggregate acreage of 11 acres and 8 perches is not included in the acreage of 34 acres 1 rood and 8 perches given above:—

Preliminary plan 1,436.

| Lot. | Name of Land. | Extent, A. R. P. | Lot. | Name of Land. | Extent, A. R. P. |
|------|-----------------------------------|------------------|------|--------------------------------------|------------------|
| 1 | Gorakaghamulawewa (tank and bund) | 4 1 37 | 4 | Ihalahiripitiya and Pahalahiripitiya | 5 3 29 |
| 2B | Siyambalaghamulakamata | 0 0 9 | | | |
| 2C | Diulgahamulakamata | 0 0 12 | | | 11 0 8 |
| 3 | Hiripitiyewewa (tank and bund) | 0 2 1 | | | |



Surveyor-General's Office,
Colombo, August 16, 1916.

Scale of 8 Chains to an Inch.

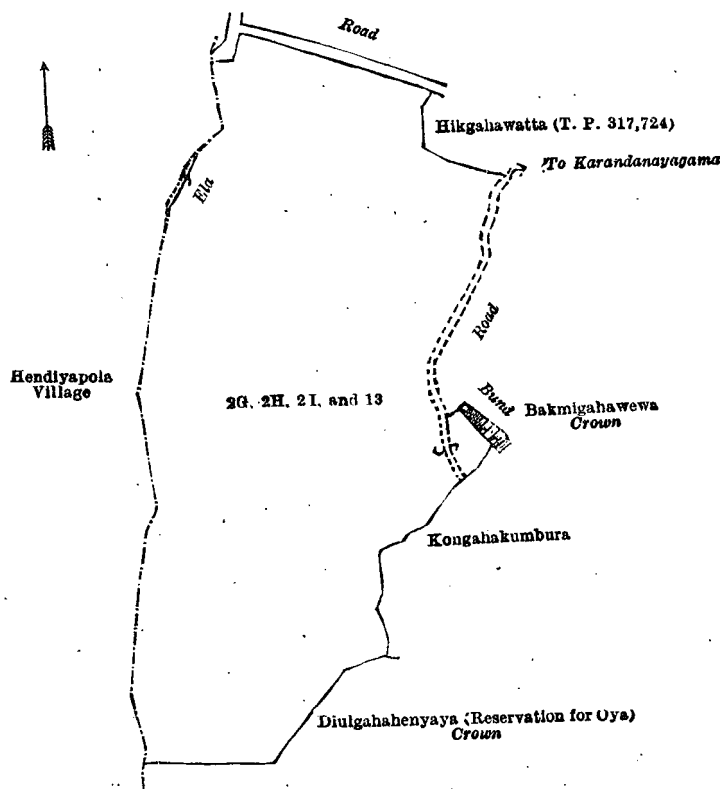
G. K. THORNHILL,
for Surveyor-General.

II.—Preliminary plan 1,436.

| Lot. | Name of Land. | Extent, A. R. P. | Lot. | Name of Land. | Extent, A. R. P. |
|-------|-------------------|------------------|-------|---------------|------------------|
| 2G .. | Diulgahahenyaya | .. 32 3 13 | 13 .. | Diulgahahena | .. 0 2 0 |
| 2H .. | Do. | .. 0 1 20 | | | |
| 2I .. | Kongahamulakamata | .. 0 0 8 | | | 33 3 1 |

(Exclusive of the ela running through the land.)

and bounded as follows: on the north by a road, Hikgahawatta sold by the Crown (T. P. 317,724); on the east by the road from Karandanayagama, Bakmigahawewa to be declared the property of the Crown under the Waste Lands Ordinances, a bund, Kongahakumbura claimed by Adikari Mudiyansele Appuhamy and others, Diulgahahenyaya (reservation for oya) to be declared the property of the Crown under the Waste Lands Ordinances; on the south by Diulgahahenyaya (reservation for oya) to be declared the property of the Crown under the Waste Lands Ordinances; on the west by the village limit of Hendiyapola, a road.



Surveyor-General's Office,
Colombo, August 16, 1916.

Scale of 8 Chains to an Inch.

G. K. THORNHILL,
for Surveyor-General.

October 5, 1916.

J. M. DAVIES,
Special Officer.

Kurunegala S. O. No 1,562.

- Order under Section 4, Sub-section (1), of "The Waste Lands Ordinances of 1897, 1899, 1900, and 1903," declaring Lands to be Crown Property.

In the matter of the lands commonly called or known as Nelunpatgamahenyaya, Dematagollayayahena, &c., situate in the village of Nelunpatgama, in the Mahagalboda Egoda korale of the Hiriya hatpattu of the Kurunegala District, in the North-Western Province, and of "The Waste Lands Ordinances of 1897, 1899, 1900, and 1903."

WHEREAS in pursuance of section 1 of the said Ordinances it was duly notified on the 4th day of April, 1913, that if no claim to the lands commonly called or known as Nelunpatgamahenyaya, Dematagollayayahena, &c., situate in the village of Nelunpatgama, in the Mahagalboda Egoda korale of the Hiriya hatpattu of the Kurunegala District, in the North-Western Province, containing in extent 84 acres 3 roods and 28 perches, and shown as lots E 987, E 987 I, E 987 I 1, E 987 X, E 987 Y, E 987 Z, E 987 AA, E 987 AC, E 987 AD, E 987 AF, E 987 K, E 987 G 1 in preliminary plan 1,993 and in the annexed diagrams, was made to John Murray Davies, Special Officer appointed under section 28 of the said Ordinances, within the period of three months from the date specified in such notice, such lands would be declared the property of the Crown, and dealt with on account of the Crown (*vide* Notice No. 4,813):

And whereas (1) Lansakara Mudiyansele Mudiyanse, Gan-Arachchi, (2) ditto Appuhamy, (3) ditto Punchi Banda, (4) ditto Ranhamy, (5) ditto Ukkurala, (6) ditto Ukku Banda, (7) ditto Kawrala, (8) ditto Dingiri Amma, (9) ditto Mutumenika, (10) ditto Menikhamy, (11) Ratnayaka Mudiyansele Punchi Rala, (12) ditto Hetuhamy made claim thereto, and (13) B. Abeyaratna made claim to the above-mentioned lots E 987, E 987 X, E 987 Y, E 987 Z, E 987 AA, E 987 AC, E 987 AD, E 987 AF; and whereas the said 1st to 6th claimants came to an agreement dated the 21st day of August, 1913, whereby, in consideration of the afore-mentioned 1st to 12th claimants being declared the purchasers of lots E 987 J, E 987 O, E 987 C, N 1022A, E 987 V of the notice and of the block survey preliminary plan 1,993, E 987 G now shown as re-surveyed lot E 987 G on the same block survey preliminary plan, 1 acre of lot E 987, now shown as lot E 987 AB on the same block survey preliminary plan and 43 acres, more or less of lot E 987, now shown as lot E 987 AE on the same block survey preliminary plan in the proportions of $\frac{1}{3}$ share to each of the said 1st and 6th claimants, $\frac{1}{12}$ th share to each of the said 2nd, 3rd, and 10th claimants, and $\frac{1}{18}$ th share to each of the said 4th, 5th, 7th, 8th, 11th, and 12th claimants, for a sum of Rs. 688, they withdrew their claims to the above-mentioned lots E 987, E 987 I, E 987 I 1, E 987 X, E 987 Y, E 987 Z,

E 987AA, E 987AC, E 987AD, E 987AF, E 987K, E 987G1 of this order ; and whereas the said 7th to 13th claimants had been duly called upon by me by a notice in writing under section 4, sub-section (1), of the said Ordinances, duly served upon them to produce before me the evidence and documents upon which they might rely in proof of their claims, and whereas the said claimants failed to so appear or produce such documents and evidence, I, John Murray Davies, Special Officer appointed under section 28 of the said Ordinances, under and by virtue of the powers vested in me in that behalf by section 4 of the said Ordinances, do hereby on this 5th day of October, 1916, order and declare, under section 4, sub-section (1), of the said Ordinances, that the said lands, as more fully described herein below, are the property of the Crown.

Description of the Lands referred to.

The following lots situated in the village of Nelunpatgama, in the Mahagalboda Egoda korale of the Hiriyala Talukpattu of the Kurunegala District, in the North-Western Province, as described in the annexed diagrams :—

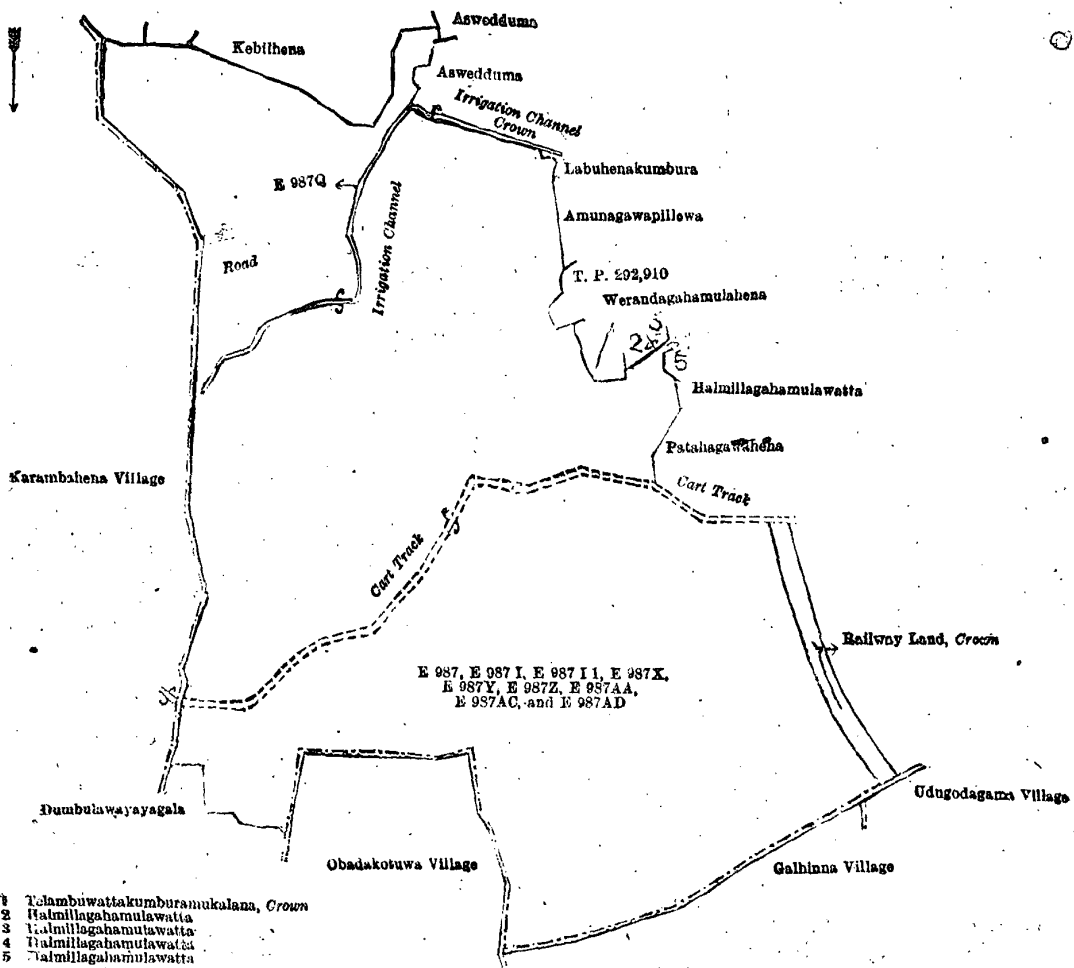
I.—Preliminary plan 1,993.

| Lot. | Name of Land. | Extent, A. R. P. | Lot. | Name of Land. | Extent, A. R. P. |
|-----------|---|------------------|---------|---|------------------|
| E 987 | Nelunpatgamahenyaya | 77 3 27 | E 987AA | Road | 0 1 0 |
| E 987 I | Dematagollayayahena | 1 0 27 | E 987AC | Karakoppuwa (cemetery and path) | 0 3 16 |
| E 987 I 1 | Road | 0 0 20 | E 987AD | Nelunpatgamahenyaya (railway reservation) | 0 0 20 |
| E 987X | Kepitiyaya, Dematagollayaya, &c. (road reservation) | 0 1 29 | | | |
| E 987Y | Meegahamulawewa (tank) | 2 0 0 | | | |
| E 987Z | Road | 0 0 21 | | | |
| | | | | | 83 0 0 |

and bounded as follows : on the north by Telambu wattakumburamukalana claimed by the Crown, Kebilhana sold by the Crown, Aswedduma claimed by Lansakaramudiyanselage Kiri Menika and others, Aswedduma claimed by Wapochchi Marikar, irrigation channel claimed by the Crown ; on the east by Labuhenakumbura claimed by Lansakara Mudiyansele Kiri Menika and others, Amunagawapillewa sold to Lansakaramudiyanselage Mudiyanse, Gan-Arachchi, and others, T. P. 292,910, Werandagahamulahena claimed by Lansakara Mudiyansele Mudiyanse, Gan-Arachchi, and five others, Halmillagahamulawatta claimed by Lansakara Mudiyansele Mudiyanse, Arachchi, and others, Halmillagahamulawatta claimed by Lansakara Mudiyansele Punchi Banda and others, Halmillagahamulawatta claimed by Lansakara Mudiyansele Ranhamy and others, Halmillagahamulawatta claimed by Lansakara Mudiyansele Punchi Banda and others, Patahagawahena sold to Lansakara Mudiyansele Mudiyanse, Gan-Arachchi, and others under the Waste Lands Ordinances, railway land claimed by the Crown ; on the south by the village limit of Udugodagama, the village limit of Galhinna, the village limit of Obadakotuwa, Dumbulawayayagala sold to Lansakara Mudiyansele Mudiyanse, Gan-Arachchi, and others under the Waste Lands Ordinances ; on the west by the village limit of Karambehena.

NOTE.—The following lot lying within the above boundaries is excluded from this part of the order, and its extent of 29 perches is not included in the acreage of 83 acres given above :—

| Lot. | Name of Land. | Preliminary plan 1,993. | Extent, A. R. P. |
|--------|--------------------|-------------------------|------------------|
| E 987Q | Irrigation channel | ... | 0 0 29 |



Surveyor-General's Office,
Colombo, December 15, 1914.

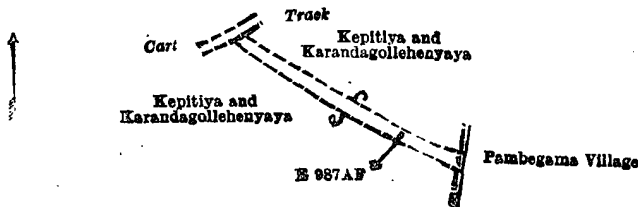
Scale of 8 Chains to an Inch.

G. K. THORNHILL,
for Acting Surveyor-General.

II.—Preliminary plan 1,993.

| Lot. | Name of Land. | Extent, A. R. P. |
|---------|-----------------|------------------|
| E 987AF | Alutpara (road) | 0 0 23 |

and bounded as follows : on the north by Kepitiya and Karandagollehenyaya sold to Lansakara Mudiyansele Mudiyanse, Gan-Arachchi, and others under the Waste Lands Ordinances ; on the east by the village limit of Pampegama ; on the south by Kepitiya and Karandagollehenyaya sold to Lansakara Mudiyansele Mudiyanse, Gan-Arachchi, and others under the Waste Lands Ordinances ; on the west by a cart track.



Surveyor-General's Office,
Colombo, December 15, 1914.

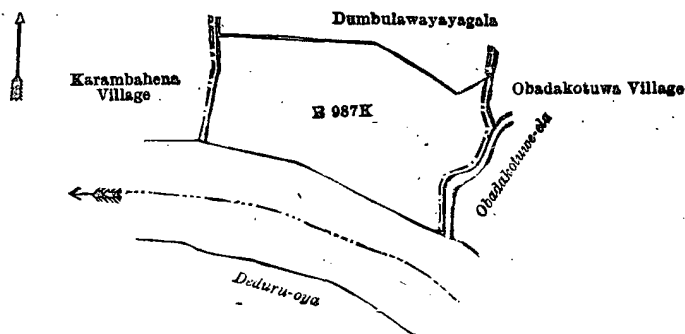
Scale of 4 Chains to an Inch.

G. K. THORNHILL,
for Acting Surveyor-General.

III.—Preliminary plan 1,993.

| Lot. | Name of Land. | Extent, A. R. P. |
|--------|-------------------|------------------|
| E 987K | Dumbulawayayahena | 1 2 23 |

and bounded as follows : on the north by Dumbulawayayagala sold to Lansakara Mudiyansele Mudiyanse, Gan-Arachchi, and others under the Waste Lands Ordinances ; on the east by village limit of Obadakotuwa, Obadakotuwe-ela ; on the south by Deduru-oya ; on the west by the village limit of Karambahena.



Surveyor-General's Office,
Colombo, December 15, 1914.

Scale of 4 Chains to an Inch.

G. K. THORNHILL,
for Acting Surveyor-General.

IV.—Preliminary plan 1,993.

| Lot. | Name of Land. | Extent, A. R. P. |
|---------|--------------------------------------|------------------|
| E 987G1 | Patakagawahena (railway reservation) | 0 0 22 |

and bounded as follows : on the north by Halmillagahamulawatta claimed by Lansakara Mudiyansele Ranhamy and others ; on the east by railway land declared to be the property of the Crown under the Waste Lands Ordinances ; on the south by a cart track ; on the west by Patakagahahena claimed by Lansakara Mudiyansele Mudiyanse, Gan-Arachchi, and others under the Waste Lands Ordinances, Patakagahahena sold to Lansakara Mudiyansele Mudiyanse, Gan-Arachchi, and others under the Waste Lands Ordinances.



Surveyor-General's Office,
Colombo, December 15, 1914.

Scale of 4 Chains to an Inch.

G. K. THORNHILL,
for Acting Surveyor-General.

J. M. DAVIES,
Special Officer.

October 5, 1916.

Kurunegala S. O. No. 1,563.

Order under Section 4, Sub-section (1), of "The Waste Lands Ordinances of 1897, 1899, 1900, and 1903," declaring Lands to be Crown Property.

In the matter of the lands commonly called or known as Gorakagahamulawewa (tank and bund), Gansabhawapara (road), &c., situate in the village of Anumetigama, in the Kinyama korale of the Katugampola hatpattu of the Kurunegala District, in the North-Western Province, and of "The Waste Lands Ordinances of 1897, 1899, 1900, and 1903."

WHEREAS in pursuance of section 1 of the said Ordinances it was duly notified on the 26th day of June, 1914, that if no claim to the lands commonly called or known as Gorakagahamulawewa (tank and bund), Gansabhawapara (road), &c., situate in the village of Anumetigama, in the Kinyama korale of the Katugampola hatpattu of the Kurunegala District, in the North-Western Province, containing in extent 26 acres and 19 perches, and shown as lots 1, 2E, 5B, 6A, 6C, 6E, 8A, 9A, 10A, 2J, 6G2, 3, 6G1, 8B, 8, and 12 in preliminary plan 1,436 and in the annexed diagrams, was made to John Murray Davies, Special Officer appointed under section 28 of the said Ordinances, within the period of three months from the date specified in such notice, such lands would be declared the property of the Crown, and dealt with on account of the Crown (*vide* Notice No. 5,239):

And whereas (1) Adikari Mudiyansele Herathamy, (2) ditto Kiri Menika, (3) ditto Ram Menik Etana, (4) ditto Podihamy, (5) ditto Ukku Menika, (6) Tammannayalage Rani, (7) Adikari Mudiyansele Punchirala, (8) ditto Ausadahamy, (9) ditto Ukku Banda, (10) ditto Ranhamy, (11) ditto Menikrala, (12) ditto Hendrick Appuhamy made claim thereto, and (13) Imiyahamillage Ranhamy made claim to the said lots 6G2 and 6G1; and whereas the said 1st, 2nd, 4th, and 5th claimants by an agreement dated the 21st day of November, 1914, in consideration of being declared, along with (a) Adikari Mudiyansele Ran Menik Etana, (b) ditto Dingiri Menika, (c) ditto Menikhamy, (d) ditto Appuhamy, (e) ditto Gunamal Hamy, (f) ditto Menikhamy, (g) ditto Appusanno, the purchasers of 68 acres more or less of lots 2 and 13 of the notice and of the block survey preliminary plan 1,436, now shown as lots 2, 2A, 2G, 2H, 2I, and 13 on the same block survey preliminary plan for a sum of Rs. 1,020, the said 7th to 11th claimants by an agreement dated the 21st day of November, 1914, in consideration of being declared, along with the said 12th claimant, the purchasers of 33 acres more or less of lots 6 and 6G of the notice and of the block survey preliminary plan 1,436, now shown as lots 6G and 6I on the same block survey preliminary plan for a sum of Rs. 495, and also the said 6th claimant withdrew all their claims to the above-mentioned lots 1, 2E, 5B, 6A, 6C, 6E, 8A, 9A, 10A, 2J, 6G2, 3, 6G1, 8B, 8, and 12 of this order; and whereas the said 13th claimant by an agreement dated the 21st day of November, 1914, in consideration of being declared, along with Imiyahamillage Hendrick Sinno, the purchasers of 2 acres more or less of lot 6G of the notice and of the block survey preliminary plan 1,436, now shown as lot 6G1 in this order upon payment of a sum of Rs. 30 on or before the 21st day of March, 1915, withdrew his claim to the above-mentioned lot 6G2 of this order; and whereas it was further agreed by the same agreement that in default of the said payment of Rs. 30 by the due date his claim to the said lot 6G1 should be considered to have been withdrawn, and the said lot 6G1 should be declared the property of the Crown; and whereas the said claimant has failed to make the said payment of Rs. 30 by the due date; and whereas the said 3rd and 12th claimants having been duly called upon by me by a notice in writing, under section 4, sub-section (1), of the said Ordinances, duly served upon them to produce before me the evidence and documents upon which they might rely in proof of their claims and not having so appeared or produced such evidence and documents, I, John Murray Davies, Special Officer appointed under section 28 of the said Ordinances, under and by virtue of the powers vested in me in that behalf by section 4 of the said Ordinances, do hereby on this 5th day of October, 1916, order and declare, under section 4, sub-section (1), of the said Ordinances, that the said lands, as more fully described herein below, are the property of the Crown.

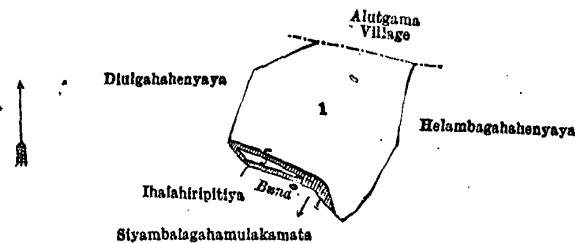
Description of the Lands referred to.

The following lots situated in the village of Anumetigama, in the Kinyama korale of the Katugampola hatpattu of the Kurunegala District in the North-Western Province, as described in the annexed diagrams:—

I.—Preliminary plan 1,436.

| Lot. | Name of Land. | Extent, A. R. P. |
|------|------------------------------------|------------------|
| 1 | Gorakagahamulawewa (tank and bund) | 4 1 37 |

and bounded as follows: on the north by the village limit of Alutgama; on the east by Helambagahenyaya sold to Adikari Mudiyansele Herathamy and others under the Waste Lands Ordinances; on the south by Helambagahenyaya sold to Adikari Mudiyansele Herathamy and others under the Waste Lands Ordinances, Siyambalagahamulakamata (private), Ihalahiripitiya claimed by Adikari Mudiyansele Appuhamy and others, Diulgahahenyaya sold to Adikari Mudiyansele Herathamy and others under the Waste Lands Ordinances; on the west by Diulgahahenyaya sold to Adikari Mudiyansele Herathamy and others under the Waste Lands Ordinances.



Surveyor-General's Office,
Colombo, August 16, 1916.

Scale of 8 Chains to an Inch.

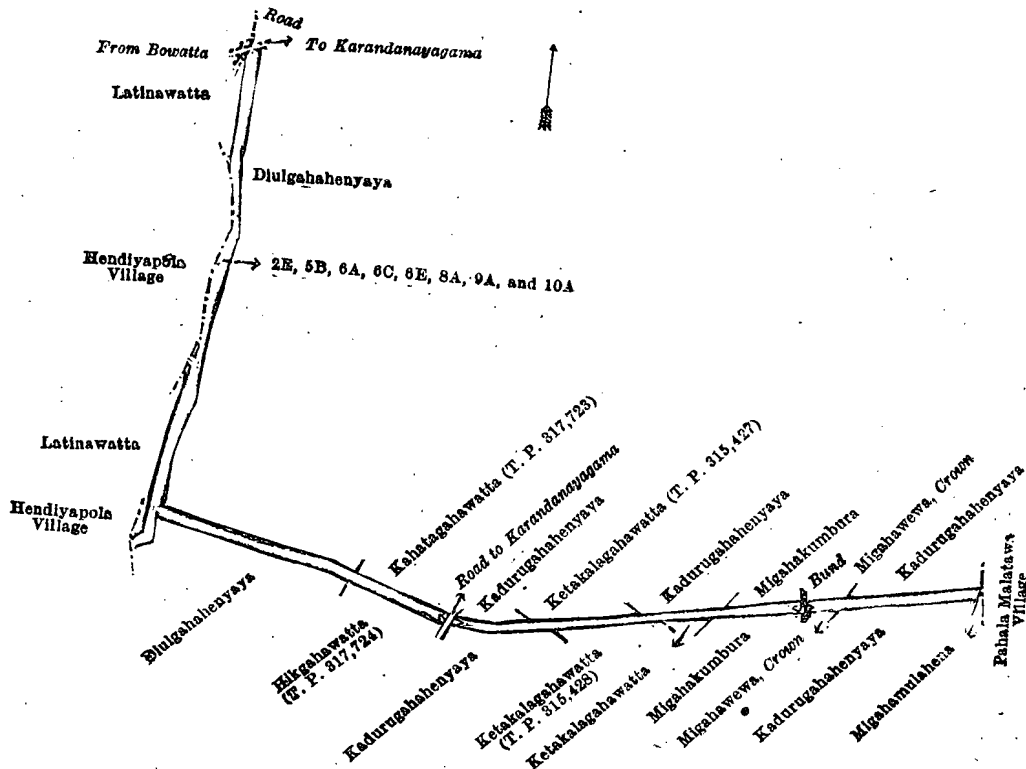
G. K. THORNHILL,
for Surveyor-General.

II.—Preliminary plan 1,436.

| Lot. | Name of Land. | Extent, A. R. P. | Lot. | Name of Land. | Extent, A. R. P. |
|------|-----------------------|------------------|------|---------------|------------------|
| 2E | Gansabhawapara (road) | 1 1 14 | 8A | Road | 0 0 13 |
| 5B | Road | 0 0 26 | 9A | Do. | 0 0 30 |
| 6A | Do. | 0 0 22 | 10A | Do. | 0 0 33 |
| 6C | Do. | 0 0 16 | | | |
| 6E | Do. | 0 0 38 | | | 2 1 32 |

and bounded as follows: on the north by the road from Bowatta to Karandanayagama, Diulgahahenyaya sold to Adikari Mudiyansele Herathamy and others under the Waste Lands Ordinances, Kahatagahawatta (T. P. 317,723), road to Karandanayagama, Kadurugahahenyaya sold to Adikari Mudiyansele Appuhamy under the Waste Lands Ordinances,

Ketikalagahawatta sold by the Crown (T. P. 315,427), Kadurugahahenyaya sold to Adikari Mudiyansele Appuhamy and others under the Waste Lands Ordinances, Migahakumbura claimed by Adikari Mudiyansele Punchirala and others, a bund, Migahawewa to be declared the property of the Crown under the Waste Lands Ordinances, Kadurugahahenyaya sold to Adikari Mudiyansele Punchirala and others under the Waste Lands Ordinances; on the east by the village limit of Pahala Malatawa, Migahamulahena claimed by T. D. Anthony Appuhamy; on the south by Kadurugahahenyaya sold to Adikari Mudiyansele Punchirala and others under the Waste Lands Ordinances, Migahawewa to be declared the property of the Crown under the Waste Lands Ordinances, a bund, Migahakumbura claimed by Adikari Mudiyansele Punchirala and others, Ketikalagahawatta sold by the Crown, Ketikalagahawatta (T. P. 315,428), Kadurugahahenyaya sold to Adikarimudiyansele Appuhamy and others under the Waste Lands Ordinances, Hikgahawatta (T. P. 317,724), Diulgahahenyaya sold to Adikari Mudiyansele Herathamy and others under the Waste Lands Ordinances; on the west by the village limit of Hendiyapola, Latinawatta (private), the village limit of Hendiyapola, Latinawatta (private)-



Surveyor-General's Office,
Colombo, August 16, 1916.

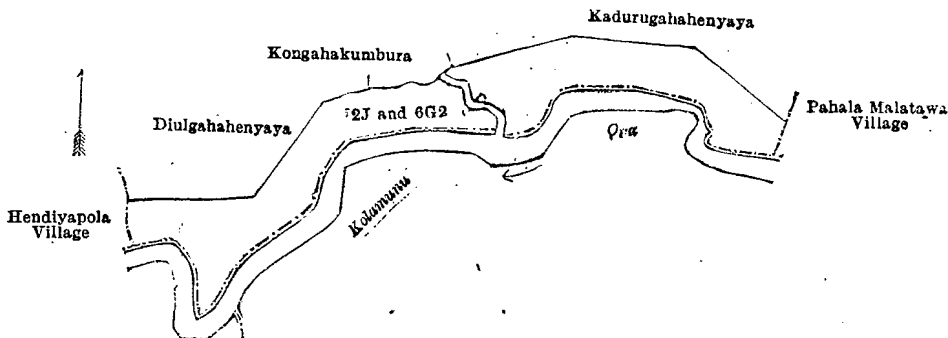
Scale of 8 Chains to an Inch.

G. K. THORNHILL,
for Surveyor-General.

III.—Preliminary plan 1,436.

| Lot. | Name of Land. | Extent, A. R. P. |
|------|--|------------------|
| 2J | Diulgahahenyaya (reservation for Kolamuna-oya) | 3 3 16 |
| 6G2 | Kadurugahahenyaya (do.) | 3 1 7 |
| | | 7 0 23 |

and bounded as follows: on the north by Diulgahahenyaya sold to Adikari Mudiyansele Herathamy and others under the Waste Lands Ordinances, Kongahakumbura claimed by Adikari Mudiyansele Appuhamy and others, Kadurugahahenyaya sold to Adikari Mudiyansele Punchirala and others under the Waste Lands Ordinances; on the east by the village limit of Pahala Malatawa; on the south by the village limit of Pahala Malatawa (the Kolamunu-oya), the village limit of Hendiyapola (the Kolamunu-oya); on the west by the village limit of Hendiyapola.



Surveyor-General's Office,
Colombo, August 16, 1916.

Scale of 8 Chains to an Inch.

G. K. THORNHILL,
for Surveyor-General.

IV.—Preliminary plan 1,436.

| Lot. | Name of Land. | Extent, A. R. P. |
|------|--------------------------------|------------------|
| 3 | Hiripitiyewewa (tank and bund) | 0 2 1 |

and bounded as follows: on the north and east by Diulgahahenyaya sold to Adikari Mudiyansele Herathamy and others under the Waste Lands Ordinances; on the south by Pahalahiripitiya claimed by Adikari Mudiyansele Appuhamy and others; on the west by Diulgahahenyaya sold to Adikari Mudiyansele Herathamy and others under the Waste Lands Ordinances.



Surveyor-General's Office,
Colombo, August 16, 1916.

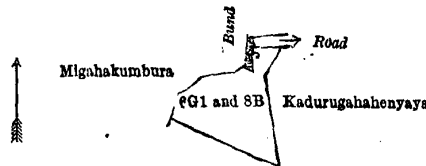
Scale of 8 Chains to an Inch.

G. K. THORNHILL,
for Surveyor-General.

V.—Preliminary plan 1,436.

| Lot. | Name of Land. | Extent, A. R. P. |
|------|----------------------------|------------------|
| 6G1 | Kadurugahahenyaya | 1 1 35 |
| 8B | Migahawewa (tank and bund) | 0 0 22 |
| | | 1 2 17 |

and bounded as follows: on the north by Migahakumbura claimed by Adikari Mudiyansele Punchirala and others, a road; on the east and south by Kadurugahahenyaya sold to Adikari Mudiyansele Punchirala and others under the Waste Lands Ordinances; on the west by Migahakumbura claimed by Adikari Mudiyansele Punchirala and others.



Surveyor-General's Office,
Colombo, August 16, 1916.

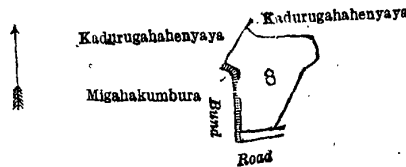
Scale of 8 Chains to an Inch.

G. K. THORNHILL,
for Surveyor-General.

VI.—Preliminary plan 1,436.

| Lot. | Name of Land. | Extent, A. R. P. |
|------|----------------------------|------------------|
| 8 | Migahawewa (tank and bund) | 1 1 6 |

and bounded as follows: on the north and east by Kadurugahahenyaya sold to Adikari Mudiyansele Punchirala and others under the Waste Lands Ordinances; on the south by a road; on the west by Migahakumbura claimed by Adikari Mudiyansele Punchirala and others, Kadurugahahenyaya sold to Adikari Mudiyansele Appuhamy and others under the Waste Lands Ordinances.



Surveyor-General's Office,
Colombo, August 16, 1916.

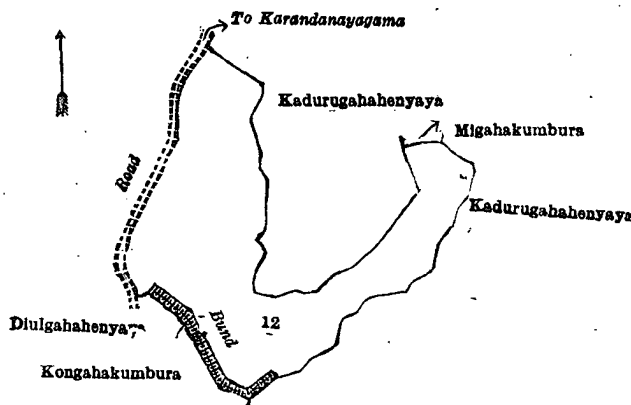
Scale of 8 Chains to an Inch.

G. K. THORNHILL,
for Surveyor-General.

VII.—Preliminary plan 1,436.

| Lot. | Name of Land. | Extent, A. R. P. |
|------|-------------------------------|------------------|
| 12 | Bakmigahawewa (tank and bund) | 8 2 23 |

and bounded as follows: on the north by Kadurugahahenyaya sold to Adikari Mudiyansele Appuhamy and others under the Waste Lands Ordinances, Migahakumbura claimed by Adikari Mudiyansele Punchirala and others, Kadurugahahenyaya sold to Adikari Mudiyansele Punchirala and others under the Waste Lands Ordinances; on the east by Kadurugahahenyaya sold to Adikari Mudiyansele Punchirala and others under the Waste Lands Ordinances; on the south by Kadurugahahenyaya sold to Adikari Mudiyansele Punchirala and others under the Waste Lands Ordinances, Kongahakumbura claimed by Adikari Mudiyansele Appuhamy and others, Diulgahahenyaya sold to Adikari Mudiyansele Herathamy and others under the Waste Lands Ordinances; on the west by the road to Karandanayagama.



Surveyor-General's Office,
Colombo, August 16, 1916.

Scale of 8 Chains to an Inch.

G. K. THORNHILL,
for Surveyor-General.

October 5, 1916.

J. M. DAVIES,
Special Officer.

Uva S. O. No. 2,167.

Order under Section 4, Sub-section (1), of "The Waste Lands Ordinances of 1897, 1899, 1900, and 1903."

In the matter of the land commonly called or known as Ella-arawahena, situate in the village of Papale, in the Kandukara korale of the Buttala division, in the Province of Uva, and of "The Waste Lands Ordinances of 1897, 1899, 1900, and 1903."

WHEREAS in pursuance of section 1 of the said Ordinances it was duly declared and notified on the 21st day of February, 1913, that if no claim to the land commonly called or known as Ella-arawahena, situate in the village of Papale, in the Kandukara korale of the Buttala division, in the Province of Uva, containing in extent 2 roods and 21 perches, and shown as lot 5A in preliminary plan 260 and in the annexed diagram, was made to John Murray Davies, Special Officer appointed under section 28 of the said Ordinances, within the period of three months from the date specified in the said notice, such land would be declared the property of the Crown, and dealt with on account of the Crown (*vide* Notice No. 4,756):

And whereas (1) Walasellegedara Wanasin Mudiyansele Siyatu, (2) Ilukwatte Wanasin Mudiyansele Punchirala, (3) Etelewatta Wanasin Mudiyansele Huduhamy made claim thereto, and Mungo Tennent Archibald, Special Officer appointed under section 28 of the said Ordinances, made due inquiry into such claim, and whereas the said claimants and the aforesaid Mungo Tennent Archibald, Special Officer, came to an agreement in writing dated the 8th day of August, 1913, concerning the said land, under section 4, sub-section (1), of the said Ordinances, whereby it was agreed that the said claimants should be declared the purchasers of the said land upon payment, on or before the 10th day of November, 1913, to the Government Agent at Badulla, or to the Settlement Officer, of a sum of Rupees Four only (Rs. 4), as the purchase amount of the said land, and whereas the said amount has been duly paid by the said claimants, they are hereby, in pursuance of the agreement aforementioned, declared to be the purchasers of the said land, as more fully described herein below.

Description of the Land referred to.

The following lot situated in the village of Papale, in the Kandukara korale of the Buttala division, in the Province of Uva, as described in the annexed diagram:—

| Lot. | Name of Land. | Preliminary plan 260. | Extent, A. R. |
|------|----------------|-----------------------|---------------|
| 5A | Ella-arawahena | | 0 2 21 |

and bounded as follows: on the north by the village limit of Etpattiya, Irrigation-ela declared to be the property of the Crown under the Waste Lands Ordinances; on the east by Irrigation-ela declared to be the property of the Crown under the Waste Lands Ordinances; on the south by the Pitahekandura declared to be the property of the Crown under the Waste Lands Ordinances; on the west by the village limit of Etpattiya.



Surveyor-General's Office,
Colombo, October 16, 1916.

Scale of 8 Chains to an Inch.

G. K. THORNHILL,
for Surveyor-General.

November 3, 1916.

J. M. DAVIES,
Special Officer.

Uva S. O. No. 2,168.

Order under Section 4, Sub-section (1), of "The Waste Lands Ordinances of 1897, 1899, 1900, and 1903."

In the matter of the lands commonly called or known as Polkotuwehena and Hewangollekanatta, situate in the village of Papale, in the Kandukara korale of the Buttala division, in the Province of Uva, and of "The Waste Lands Ordinances of 1897, 1899, 1900, and 1903."

WHEREAS in pursuance of section 1 of the said Ordinances it was duly declared and notified on the 21st day of February, 1913, that if no claim to the lands commonly called or known as Polkotuwehena and Hewangollekanatta, situate in the village of Papale, in the Kandukara korale of the Buttala division, in the Province of Uva, containing in extent 6 acres 3 roods and 27 perches, and shown as lots 5 and 7 in preliminary plan 260 and in the annexed diagrams, was made to John Murray Davies, Special Officer appointed under section 28 of the said Ordinances, within the period of three months from the date specified in the said notice, such lands would be declared the property of the Crown, and dealt with on account of the Crown (*vide* Notice No. 4,756):

And whereas (1) Papale Alutgedera Charles Appuhamy, (2) ditto Ganeti, (3) ditto Allis Appu made claim thereto, and Mungo Tennent Archibald, Special Officer appointed under section 28 of the said Ordinances, made due inquiry into such claim, and whereas the said claimants and the aforesaid Mungo Tennent Archibald, Special Officer, came to an agreement in writing dated the 8th day of August, 1913, concerning the said lands, under section 4, sub-section (1), of the said Ordinances, whereby it was agreed that the said claimants should be declared the purchasers of the said lands, upon payment on or before the 10th day of November, 1913, to the Government Agent at Badulla, or to the Settlement Officer, of a sum of Rupees Fifty-six only (Rs. 56), as the purchase amount of the said lands, and whereas the said amount has been duly paid by the said claimants, they are hereby, in pursuance of the agreement aforementioned, declared to be the purchasers of the said lands, as more fully described herein below.

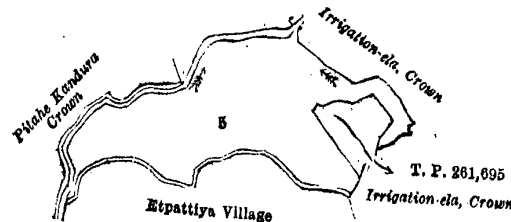
Description of the Lands referred to.

The following lots situated in the village of Papale, in the Kandukara korale of the Buttala division, in the Province of Uva, as described in the annexed diagrams:—

I.—Preliminary plan 260.

| Lot. | Name of Land. | Extent, A. R. P. |
|------|---------------|------------------|
| 5 | Polkotuwehena | 6 0 10 |

and bounded as follows: on the north by Pitahekandura declared to be the property of the Crown under the Waste Lands Ordinances, Irrigation-ela declared to be the property of the Crown under the Waste Lands Ordinances; on the east by Irrigation-ela declared to be the property of the Crown under the Waste Lands Ordinances, T. P. 261,695, Irrigation-ela declared to be the property of the Crown under the Waste Lands Ordinances; on the south by the village limit Etpattiya (Irrigation-ela declared to be the property of the Crown under the Waste Lands Ordinances); on the west by Pitahekandura declared to be the property of the Crown under the Waste Lands Ordinances.



Surveyor-General's Office,
Colombo, October 16, 1916.

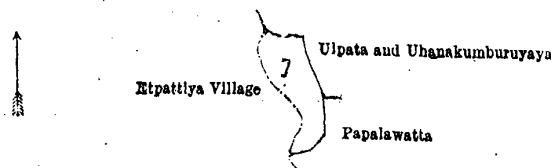
Scale of 8 Chains to an Inch.

G. K. THORNHILL,
for Surveyor-General.

II.—Preliminary plan 260.

| Lot. | Name of Land. | Extent, A. R. P. |
|------|-------------------|------------------|
| 7 | Hewangollekanatta | 0 3 17 |

and bounded as follows: on the north by Ulpata and Uhanakumburuyaya claimed by Kiriwanelage Allis Appu; on the east by Ulpata and Uhanakumburuyaya claimed by Kiriwanelage Allis Appu, Papalawatta claimed by Alutgedera Charlis Appuhamy; on the south by Papalawatta claimed by Alutgedera Charlis Appuhamy; on the west by village limit of Etpattiya.



Surveyor-General's Office,
Colombo, October 16, 1916.

Scale of 8 Chains to an Inch.

G. K. THORNHILL,
for Surveyor-General.

November 3, 1916.

J. M. DAVIES,
Special Officer.

Uva S. O. No. 2,169.

Order under Section 4, Sub-section (1), of "The Waste Lands Ordinances of 1897, 1899, 1900, and 1903,"
declaring Lands to be Crown Property.

In the matter of the lands commonly called or known as Kudumiarawehena, Pathangilandehena (reservation for road), Landegederahena, &c., situate in the village of Talawatta, in the Kandukara korale of the Buttala division, in the Province of Uva, and of "The Waste Lands Ordinances of 1897, 1899, 1900, and 1903."

WHEREAS in pursuance of section 1 of the said Ordinances it was duly notified on the 25th day of July, 1913, that if no claim to the lands commonly called or known as Kudumiarawehena, Pathangilandehena (reservation for road), Landegederahena, &c., situate in the village of Talawatta, in the Kandukara korale of the Buttala division, in the Province of Uva, containing in extent 147 acres 3 roods and 6 perches, and shown as lots 1, 1AO, 1AP, 1AU, 1AV, 1AW, 1AX, 1AY, 1AZ, 1AC, 1AD, 1AF, 1AG, 1AI, 1AK, 1W, 1W2, 1W1, 1W5, 29½, and 1G in preliminary plan 211 and in the annexed diagrams, was made to John Murray Davies, Special Officer appointed under section 28 of the said Ordinances, within the period of three months from the date specified in such notice, such lands would be declared the property of the Crown, and dealt with on account of the Crown (*vide* Notice No. 4,952):

And whereas (1) Medagedera Jayasingha Mudiyansele Appuhamy Gamarala, (2) Pahalagedera Ganeti, (3) ditto Appuhamy, (4) ditto Tissahamy, (5) Jayasingha Mudiyansele Tissahamy, (6) Madawalawattegedera Ganetirala, (7) Naranwattegedera Ran Menika, (8) Tennewattegedera Jayasingha Mudiyansele Punchirala, (9) Tennewattegedera Puchi Menika, (10) ditto Kalu Menika, (11) Batalakotuwegedera Mutu Menika, (12) Jayasingha Mudiyansele Appuhamy, (13) Talawattedegedera Jayasingha Mudiyansele Ram Menika, (14) Jayasingha Mudiyansele Siyatu, (15) ditto Kiri Banda, (16) Landegederawatte Jayasingha Mudiyansele Ukku Banda, (17) Batalakotuwe Jayasingha Mudiyansele Ukku Banda, (18) Jayasingha Mudiyansele Tissahamy, (19) ditto Bandara Menika, (20) ditto Heen Menika, (21) Jayasingha Mudiyansele Ram Menika, (22) Landegederawatte Jayasingha Mudiyansele Ganeti, (23) Nagahadoruwe Alutgedera Kalu Menika made claim to the said lots 1, 1AO, 1AP, 1AU, 1AV, 1AW, 1AX, 1AY, 1AZ, 1AC, 1AD, 1AF, 1AG, 1AI, 1AK, 1W, 1W2, 1W1, 1W5, (24) Gallamba Mudiyansele Appuhamy made claim to the said lots 1, 1AO, 1AP, 1AU, 1AV, 1AW, 1AX, 1AY, 1AZ, 1AC, 1AD, 1AF, 1AG, 1AI, 1AK, 1G, (25) Ratnayaka Mudiyansele Appuhamy, (26) ditto Hudu Menika, (27) ditto Hudu Kuma, (28) ditto Mutu Menika, (29) ditto Dingiri Menika made claim to the said lots 1, 1AO, 1AP, 1AU, 1AV, 1AW, 1AX, 1AY, 1AZ, 1AC, 1AD, 1AF, 1AG, 1AI, 1AK, 1W, 1W2, 1W1, 1W5, 29½; and whereas the said 1st, 11th, 13th, 17th, 20th, and 21st claimants came to an agreement dated the 17th day of December, 1913, whereby in consideration of (a) their being declared, along with the said 18th and 19th claimants, the owners of 4 acres more or less of lot 1 of the notice and of the block survey preliminary plan 211, now shown as lot 1BA on the same block survey preliminary plan; (b) the said 1st, 11th, 20th, 18th, 17th, and 21st claimants being declared the purchasers of 6 acres more or less, 2 acres more or less, 2 acres more or less, 2 acres more or less, 2 acres more or less, and 3 acres more or less respectively of lot 1 of the notice and of the block survey preliminary plan 211, now shown as lots 1AA, 1AB, 1X, 1AM, 1AN, and 1AT respectively on the same block survey preliminary plan for Rs. 45, Rs. 15, Rs. 15, Rs. 15, Rs. 15, and Rs. 22·50 respectively; (c) each of the said 13th and 19th claimants being declared the purchaser of 2 acres more or less of lot 1 of the notice and of the block survey preliminary plan 211, now included in the above-mentioned lot 1 of this order upon payment of a sum of Rs. 15 each on or before the 17th day of March, 1914, they withdrew their claims to the above-mentioned lots 1, 1AO, 1AP, 1AU, 1AV, 1AW, 1AX, 1AY, 1AZ, 1AC, 1AD, 1AF, 1AG, 1AI, 1AK, 1W, 1W2, 1W1, and 1W5, excepting those two portions of lot 1 each of 2 acres more or less, of which the said 13th and 19th claimants were to be declared the purchasers; and whereas it was further agreed by the same agreement, that in default of the said payments of Rs. 15 each by the said 13th and 19th claimants, by the due date, their claims to the said two portions of lot 1 should be considered to have been withdrawn, and the said two portions of lot 1 should be declared the property of the Crown; and whereas they have failed to make the said payments by the due date; and whereas the said 3rd, 4th, 5th, 6th, 12th, and 16th claimants by six agreements dated the 17th day of December, 1913, in consideration of their being declared the purchasers of ½ acre and 1 acre more or less of lot 1, 2 acres more or less of lot 1, 2 acres more or less of lot 1, 1 acre more or less of lot 1W, 3 acres more or less of lot 1W, and 2 acres more or less of lot 1 respectively of the notice and of the block survey preliminary plan 211, now shown as lots 1AE and 1AR, 1Z, 1AS, 1W4, 1W3, and 1AH respectively on the same block survey preliminary plan for Rs. 11·25, Rs. 15, Rs. 15, Rs. 7·50, Rs. 22·50, and Rs. 15 respectively, withdrew their claims to the above-mentioned lots 1, 1AO, 1AP, 1AU, 1AV, 1AW, 1AX, 1AY, 1AZ, 1AC, 1AD, 1AF, 1AG, 1AI, 1AK, 1W, 1W2, 1W1, 1W5 of this order; and whereas the said 7th and 23rd claimants by an agreement dated the 17th day of December, 1913, in consideration of being declared the purchasers of 1 acre more or less of lot 1 of the notice and of the block survey preliminary plan 211, now shown as lot 1Y on the same block survey preliminary plan for a sum of Rs. 7·50; and the said 8th claimant by an agreement dated the same date in consideration of (a) being declared, along with the said 9th and 10th claimants, the purchasers of 2½ acres more or less to cover lots 29½, 32½, and part of lot 1W of the same notice and block survey preliminary plan, now shown as lots 29½, 32½, and 1W6 on the same block survey preliminary plan; and (b) Tennewattegedera Jayasingha Mudiyansele Siyatu and ditto Ganeti being declared the purchasers of ½ acre more or less of lot 1 of the same notice and block survey preliminary plan, now shown as lot 1AL on the same block survey preliminary plan for a sum of Rs. 22·50, withdrew their claims to the above-mentioned lots 1, 1AO, 1AP, 1AU, 1AV, 1AW, 1AX, 1AY, 1AZ, 1AC, 1AD, 1AF, 1AG, 1AI, 1AK, 1W, 1W2, 1W1, 1W5 of this order; and whereas the said 2nd claimant by an agreement dated the 17th day of December, 1913, in consideration of being declared the purchaser of ½ acre more or less and 1 acre more or less of lot 1 of the notice and of the block survey preliminary plan 211, now included in the above-mentioned lot 1 of this order upon payment of a sum of Rs. 11·25 on or before the 17th day of March, 1914, withdrew his claim to the remainder of lot 1 and to lots 1AO, 1AP, 1AU, 1AV, 1AW, 1AX, 1AY, 1AZ, 1AC, 1AD, 1AF, 1AG, 1AI, 1AK, 1W, 1W2, 1W1, and 1W5 of this order; and the said 14th and 15th claimants by an agreement dated the same day, in consideration of the said 15th claimant being declared the purchaser of 2 acres more or less of lot 1 of the notice and of the block survey preliminary plan 211, now included in the above-mentioned lot 1 of this order; and Jayasingha Mudiyansele Appuhamy and ditto Puchi Banda being declared the purchasers of 2 acres more or less of lot 1 of the same notice and block survey preliminary plan, now included in the above-mentioned lot 1 of this order upon payment of a sum of Rs. 30 on or before the 17th day of March, 1914, withdrew their claims to the remainder of lot 1 and to lots 1AO, 1AP, 1AU, 1AV, 1AW, 1AX, 1AY, 1AZ, 1AC, 1AD, 1AF, 1AG, 1AI, 1AK, 1W, 1W2, 1W1, and 1W5 of this order; and whereas it was further agreed by the said agreements entered into by the said 2nd, 14th, and 15th claimants that in default of payment of the said amounts that had to be paid by them by the due date, their claims to the said portions of lot 1 in respect of which the said payments were to be made should be considered to have been withdrawn, and the said portions of land should be declared the property of the Crown; and whereas the said 2nd, 14th, and 15th claimants have failed to make the said payments by the due date; and whereas the said 24th claimant by an agreement dated the 17th day of December, 1913, in consideration of being declared the purchaser of ½ acre more or less of lot 1 of the notice and of the block survey preliminary plan 211, now shown as lot 1AJ on the same block survey preliminary plan for a sum of Rs. 3·75, withdrew his claim to the above-mentioned lots 1, 1AO, 1AP, 1AU, 1AV, 1AW, 1AX, 1AY, 1AZ, 1AC, 1AD, 1AF, 1AG, 1AI, 1AK, 1G of this order; and whereas the said 25th and 26th claimants by an agreement dated the 17th day of December, 1913, in consideration of being declared, along with the said 27th, 28th, and 29th claimants, the purchasers of 3 acres more or less of lot 1 of the notice and of the block survey preliminary plan 211, now shown as lot 1AQ on the same block survey preliminary plan for a sum of Rs. 22·50, withdrew their claims to the above-mentioned

lots 1, 1AO, 1AP, 1AU, 1AV, 1AW, 1AX, 1AY, 1AZ, 1AC, 1AD, 1AF, 1AG, 1AI, 1AK, 1W, 1W2, 1W1, 1W5, 29½ of this order; and whereas the said 9th, 10th, 18th, 19th, 22nd, 27th, 28th, and 29th claimants having been duly called upon by me by a notice, in writing, under section 4, sub-section (1), of the said Ordinances, duly served upon them to produce before me the evidence and documents upon which they might rely in proof of their claims and not having so appeared or produced such evidence and documents, I, John Murray Davies, the aforesaid Special Officer, under and by virtue of the powers vested in me in that behalf by section 4 of the said Ordinances, do hereby, on this 5th day of October, 1916, order and declare, under section 4, sub-section (1), of the said Ordinances, that the said lands, as more fully described herein below, are the property of the Crown.

Description of the Lands referred to.

The following lots situated in the village of Talawatta, in the Kandukara *ko-ale* of the Buttala division, in the Province of Uva, as described in the annexed diagrams:—

I.—Preliminary plan 211.

| Lot. | Name of Land. | Extent, A. R. P. | Lot. | Name of Land. | Extent, A. R. P. |
|------|--|------------------|------|-------------------|------------------|
| 1 | Kudumiara wehena | 119 2 17 | 1AW | Panthibbagodehena | 2 0 31 |
| 1AO | Pathangilandehehena (reservation for road) | 0 0 18 | 1AX | Do. | 2 0 9 |
| 1AP | Landegederahena | 0 0 37 | 1AY | Do. | 1 0 21 |
| 1AU | Panthibbagodehena | 2 0 26 | 1AZ | Do. | 1 0 9 |
| 1AV | Do. | 2 0 19 | | | 130 2 27 |

and bounded as follows: on the north by Kirindiwelbeddemukalana to be declared the property of the Crown under the Waste Lands Ordinances, Kirindiwelbedde-ara, Kirindiwelbeddehena to be declared the property of Jayasingha Mudiyansele Ran Menika and others under the Waste Lands Ordinances, Kirindiwelbeddemukalana to be declared the property of the Crown under the Waste Lands Ordinances, Kirindiwelbeddepatana to be declared the property of the Crown under the Waste Lands Ordinances, the village limit of Galloba, a stream, part of Kuda-oya (village limit of Alupota); on the east by part of Kuda-oya (village limit of Alupota), a stream, Medagederawatta claimed by Jayasingha Mudiyansele Kiriwanthe and others, Thalagollehena sold to Jayasingha Mudiyansele Heen Menika under the Waste Lands Ordinances, Thalagollehenyaya sold by the Crown (T. P. 297,410), Thalagollehenyaya sold by the Crown (T. P. 291,393), Thalagollehenyaya sold by the Crown (T. P. 297,414), Etaheraliyagahamulahena sold to Nagahadoruwe Alutgedera Kalu Menika and another under the Waste Lands Ordinances, Etaheraliyagahamulahena sold to Pahalagedera Tissahamy under the Waste Lands Ordinances, Pathangilandehehena sold to Medagedera Jayasingha Mudiyansele Appuhamy, Gamarala, under the Waste Lands Ordinances, Pathangilandehehena sold to Jayasingha Mudiyansele Tissahamy under the Waste Lands Ordinances, Pathangilandehehena sold to Batalakotuwe Jayasingha Mudiyansele Ukku Banda under the Waste Lands Ordinances, Pathangilandehehena (reservation for road) to be declared the property of the Crown under the Waste Lands Ordinances, Landegederawatta claimed by Medagedera Appuhamy, Gamarala, and another, Alakolamade-ara, Landegedera-arawa claimed by Godewatta Wannaku, a road, Godewattehena sold by the Crown (T. P. 297,417), Godewatta sold by the Crown (T. P. 311,982), Alakolamademukalana to be declared the property of the Crown under the Waste Lands Ordinances; on the south by the village limit of Alupota, a road, Bambaragalehena (reservation for road) to be declared the property of the Crown under the Waste Lands Ordinances, Bambaragalehena sold by the Crown, Bambaragalehena sold to Jayasingha Mudiyansele Ran Menika under the Waste Lands Ordinances, Panthibbagodehena sold to Jayasingha Mudiyansele Tissahamy under the Waste Lands Ordinances, Panthibbagodehena sold to Pahalagedera Appuhamy under the Waste Lands Ordinances, a road reservation, Panthibbagodehena sold to Ratnayaka Mudiyansele Appuhamy and others under the Waste Lands Ordinances, a road reservation, Panthibbagodehena sold to Jayasingha Mudiyansele Tissahamy under the Waste Lands Ordinances, Bambaragalehena sold to Jayasingha Mudiyansele Ran Menika under the Waste Lands Ordinances, Bambaragalehena sold by Crown (T. P. 291,396), Bambaragalehena sold by Crown (T. P. 297,419), a road reservation, village limit of Alupota; on the west by village limit of Wasipona, Panthibbagodepatana to be declared the property of the Crown under the Waste Lands Ordinances, village limit of Wasipona, Kirindiwelbeddepatana to be declared the property of the Crown under the Waste Lands Ordinances, Panthibbagodemukalana to be declared the property of the Crown under the Waste Lands Ordinances, Panthibbagodehena (reservation for road) declared the property of the Crown under the Waste Lands Ordinances, Kirindiwelbeddepatana (reservation for road) declared the property of the Crown under the Waste Lands Ordinances, Kirindiwelbeddepatana to be declared the property of the Crown under the Waste Lands Ordinances, Panthibbagodehena (reservation for road) to be declared the property of the Crown under the Waste Lands Ordinances, Kirindiwelbeddemukalana to be declared the property of the Crown under the Waste Lands Ordinances.

NOTE.—The following lot lying within the above boundaries is excluded from this part of the order, and its extent of 3 roods and 23 perches is not included in the acreage of 130 acres 2 roods and 27 perches given above:—

Preliminary plan 211.

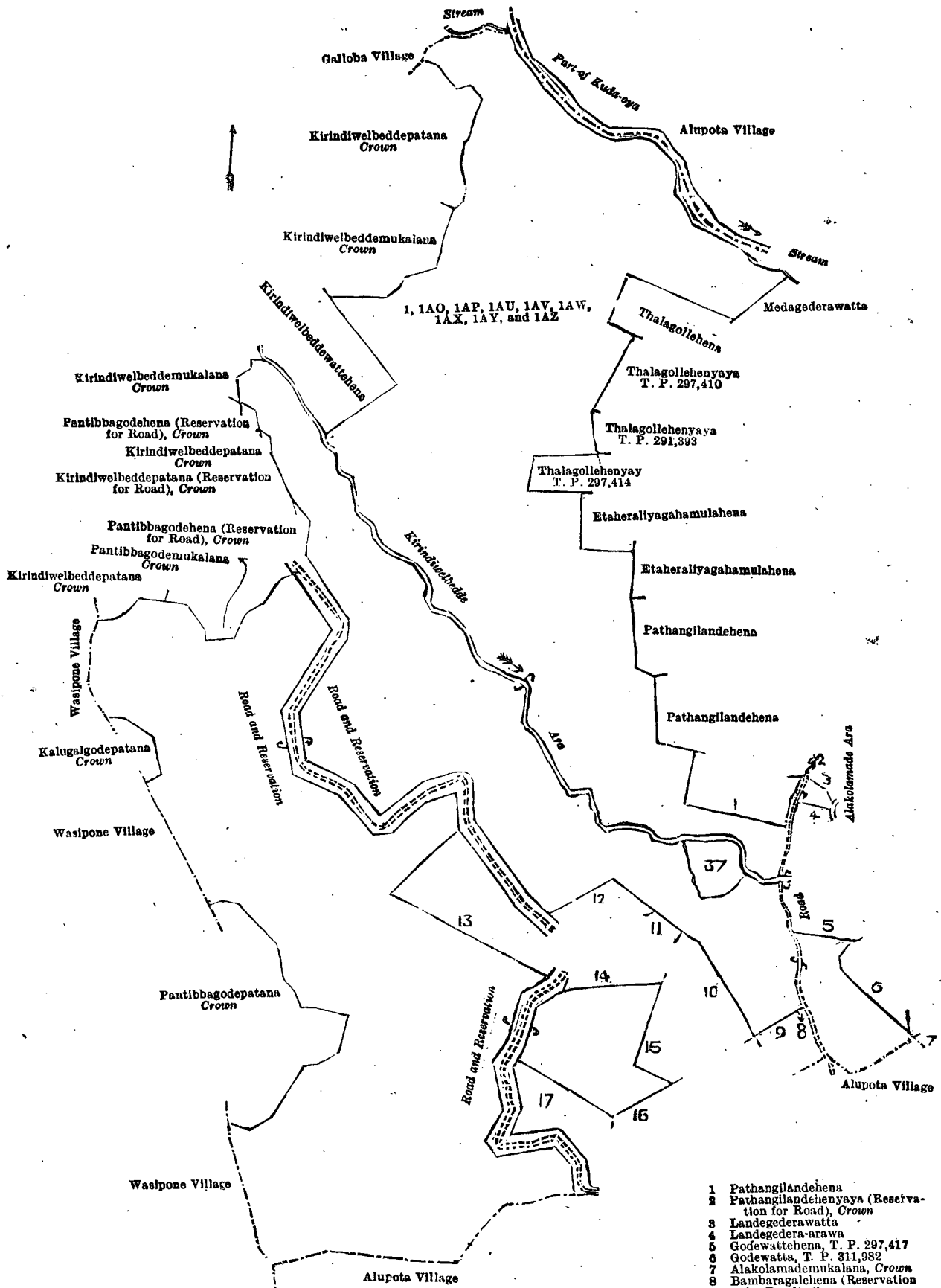
| Lot. | Name of Land. | Extent, A. R. P. |
|------|----------------|------------------|
| 37 | Kehelwattarawa | 0 3 23 |

[For Diagram see page 1683.]

II.—Preliminary plan 211.

| Lot. | Name of Land. | Extent, A. R. P. | Lot. | Name of Land. | Extent, A. R. P. |
|------|----------------------------|------------------|------|--|------------------|
| 1AC | Pathangilandehehena | 1 0 2 | 1AG | Pathangilandehehena | 1 2 12 |
| 1AD | Do. (reservation for road) | 0 1 14 | 1AI | Landegederahena (reservation for road) | 0 0 8 |
| 1AF | Madawalahena | 1 2 5 | | | 4 2 1 |
| 1AG | Pathangilandehehena | 1 2 12 | | | |

and bounded as follows: on the north by a road, Landegederawatta claimed by Godewatte Ran Menika, Meegahawattehena sold to Pahalagedera Appuhamy under the Waste Lands Ordinances; on the east by Madawalawatta claimed by Madawalawatte Kiriwanthe and others, Madawalahenyaya sold by the Crown (T. P. 297,408), Madawalahenyaya sold by the Crown (T. P. 297,409), Madawalahenyaya (reservation for road) to be declared the property of the Crown under the Waste Lands Ordinances, a road, Madawalahenyaya (reservation for road) to be declared the property of the Crown under the Waste Lands Ordinances, Landegederahena sold to Galloba Mudiyansele Appuhamy under the Waste Lands Ordinances, Landegederawatta claimed by Medagedera Appuhamy, Gamarala, a road; on the south by Pathangilandehehena (reservation for road) to be declared the property of the Crown under the Waste Lands Ordinances, Pathangilandehehena sold to Landegederawatte Jayasingha Mudiyansele Ukku Banda under the Waste Lands Ordinances; on the west



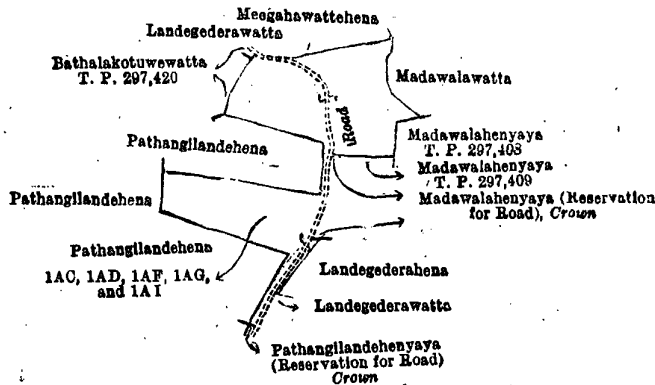
- 1 Pathangilandehena
- 2 Pathangilandehenyaya (Reservation for Road), Crown
- 3 Landegederawatta
- 4 Landegederarawa
- 5 Godewatthena, T. P. 297,417
- 6 Godewatta, T. P. 311,982
- 7 Alakolamademukalana, Crown
- 8 Bambaragalehena (Reservation for Road), Crown
- 9 Bambaragalehena
- 10 Bambaragalehena
- 11 Panthibbagodehena
- 12 Panthibbagodehena
- 13 Panthibbagodehena
- 14 Panthibbagodehena
- 15 Bambaragalehena
- 16 Bambaragalehena, T. P. 291,596
- 17 Bambaragalehena, T. P. 297,419

Surveyor-General's Office,
Colombo, July 13, 1916.

Scale of 8 Chains to an Inch.

G. K. THORNHILL,
for Surveyor-General.

by Pathangilandehena sold to Medagedera Jayasingha Mudiyansele Appuhamy, Gamarala, under the Waste Lands Ordinances, Pathangilandehena sold to Batalakotuwegedera Mutu Menika under the Waste Lands Ordinances, Batalakotuwegewatta sold by the Crown (T. P. 297,420).



Surveyor-General's Office,
Colombo, July 13, 1916.

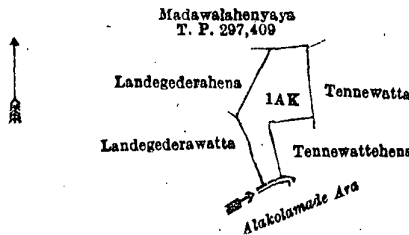
Scale of 8 Chains to an Inch.

G. K. THORNHILL,
for Surveyor-General.

III.—Preliminary plan 211.

| Lot. | Name of Land. | Extent, A. R. P. |
|------|----------------|------------------|
| IAK | Tennewattchena | 1 0 15 |

and bounded as follows: on the north by Madawalahenyaya sold by the Crown (T. P. 297,409); on the east by Tennewatta claimed by Godewattegedera Ran Menika and another, Tennewattchena sold to Tennewattegedera Jayasingha Mudiyansele Siyatu and another under the Waste Lands Ordinances; on the south by Alakolamade-ara; on the west by Landegederawatta claimed by Medagedera Appuhamy, Gamarala, Landegederahena sold to Galloba Mudiyansele Appuhamy under the Waste Lands Ordinances.



Surveyor-General's Office,
Colombo, July 13, 1916.

Scale of 8 Chains to an Inch.

G. K. THORNHILL,
for Surveyor-General.

IV.—Preliminary plan 211.

| Lot. | Name of Land. | Extent, A. R. P. |
|------|--|------------------|
| 1W | Kudugalehena and Egodapitiyehena | 9 2 7 |
| 1W2 | Egodapitiyehena (reservation for road) | 0 0 19 |
| | | 9 2 26 |


and bounded as follows: on the north by Egodapitiyehena sold to Jayasingha Mudiyansele Appuhamy under the Waste Lands Ordinances, Paragaha-arawehena sold by the Crown (T. P. 311,981); on the east by a road (village limit of Alupota); on the south by the village limit of Alupota; on the west by Alakolamademukalana to be declared the property of the Crown under the Waste Lands Ordinances, Kudugalehena sold to Tennewattegedera Jayasingha Mudiyansele Punchirala and others under the Waste Lands Ordinances, T. P. 132,539, Egodapitiyehena to be declared the property of the Crown under the Waste Lands Ordinances, T. P. 132,539, Egodapitiyehenyaya sold by the Crown (T. P. 291,837).

[For Diagram see page 1685.]

V.—Preliminary plan 211.

| Lot. | Name of Land. | Extent, A. R. P. |
|------|-----------------|------------------|
| 1W1 | Egodapitiyehena | 0 3 25 |

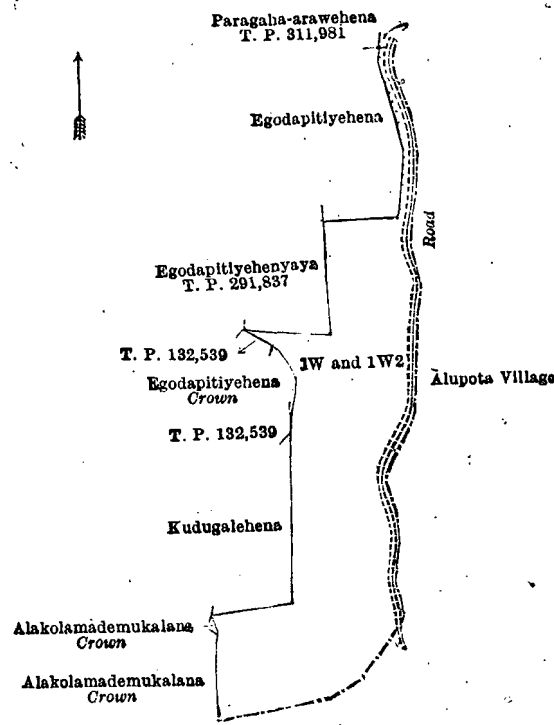
and bounded as follows: on the north by Paragaha-arawekumbura claimed by Medagedera Appuhamy; on the east by Paragaha-arawehena sold by the Crown (T. P. 311,981); on the south by Egodapitiyehena sold to Jayasingha Mudiyansele Appuhamy under the Waste Lands Ordinances; on the west by Egodapitiyehenyaya sold by the Crown (T. P. 297,415), Egodapitiyehenyaya (reservation for channel) to be declared the property of the Crown under the Waste Lands Ordinances



Surveyor-General's Office,
Colombo, July 13, 1916.

Scale of 8 Chains to an Inch.

G. K. THORNHILL,
for Surveyor-General.



Surveyor-General's Office,
Colombo, July 13, 1916.

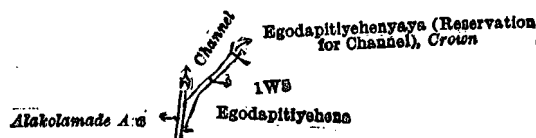
Scale of 8 Chains to an Inch.

G. K. THORNHILL,
for Surveyor-General.

VI.—Preliminary plan 211.

| Lot. | Name of Land. | Extent, A. R. P. |
|------|---|------------------|
| 1W5 | Egodapitiyehena (reservation for Alakolamade-ara) | 0 1 7 |

and bounded as follows: on the north by a channel, Egodapitiyehenyaya (reservation for channel) to be declared the property of the Crown under the Waste Lands Ordinances; on the east and south by Egodapitiyehena sold to Madawalawattegedera Ganetirala under the Waste Lands Ordinances; on the west by Alakolamade-ara, a channel.



Surveyor-General's Office,
Colombo, July 13, 1916.

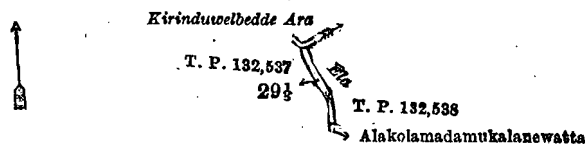
Scale of 8 Chains to an Inch.

G. K. THORNHILL,
for Surveyor-General.

VII.—Preliminary plan 211.

| Lot. | Name of Land. | Extent, A. R. P. |
|------|-----------------------------------|------------------|
| 29½ | Alakolamada (reservation for ela) | 0 0 18 |

and bounded as follows: on the north by Kirinduwelbedde-ara; on the east by ela, T. P. 132,538; on the south by Alakolamademukalanewatta claimed by Godawattegedera Hudu Menika; on the west by ela, T. P. 132,537.



Surveyor-General's Office,
Colombo, July 13, 1916.

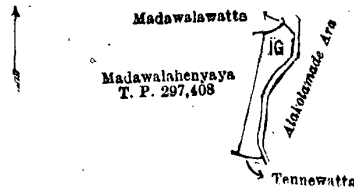
Scale of 8 Chains to an Inch.

G. K. THORNHILL,
for Surveyor-General.

VIII.—Preliminary plan 211.

| Lot. | Name of Land. | Extent, A. R. P. |
|------|---|------------------|
| 1G | Madawalahenyaya (reservation for Elakolamada-ara) | 0 2 7 |

and bounded as follows: on the north by Madawalawatta claimed by Madawalawatte Hudu Menika; on the east by Alakolamade-ara; on the south by Tennewatta claimed by Godawattegedera Ran Menika and another; on the west by Madawalahenyaya sold by the Crown (T. P. 297,408).



Surveyor-General's Office,
Colombo, July 13, 1916.

Scale of 8 Chains to an Inch.

G. K. THORNHILL,
for Surveyor-General.

October 5, 1916.

J. M. DAVIES,
Special Officer.

Kegalla S. O. No. 150.

Order under Section 2 of "The Waste Lands Ordinances of 1897, 1899, 1900, and 1903," declaring Land to be Crown Property.

In the matter of the land commonly called or known as Dematahena (road reservation), situate in the village of Udagaladeniya, in the Kinigoda korale of the Kegalla District, in the Province of Sabaragamuwa, and of "The Waste Lands Ordinances of 1897, 1899, 1900, and 1903."

THE notice required by section 1 of "The Waste Lands Ordinances of 1897, 1899, 1900, and 1903," having been duly published in manner prescribed by that section in respect of the above-named land (*vide* Notice No. 4,898), and no claim having been made to the said land or to any interest therein within the period of three months from the date specified in the said notice, I, Thomas Graham Willett, Special Officer appointed under section 28 of the said Ordinances, under and by virtue of the powers vested in me in that behalf by section 2 of the said Ordinances, do hereby on this 25th day of October, 1916, order and declare that the said land, as more fully described herein below, situate in the village of Udagaladeniya, in the Kinigoda korale of the Kegalla District, in the Province of Sabaragamuwa, and shown as lot 66 in preliminary plan 138 and in the annexed diagram, and containing in extent 1 rood and 11 perches, is the property of the Crown.

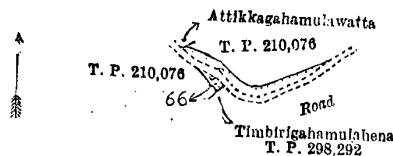
Description of the Land referred to.

The following lot situated in the village of Udagaladeniya, in the Kinigoda korale of the Kegalla District, in the Province of Sabaragamuwa, as described in the annexed diagram:—

Preliminary plan 138.

| Lot. | Name of Land. | Extent, A. R. P. |
|------|-------------------------------|------------------|
| 66 | Dematahena (road reservation) | 0 1 11 |

and bounded as follows: on the north by T. P. 210,076; on the east by a road; on the south by a road, Timbrigahamulahena sold by the Crown (T. P. 298,292), T. P. 210,076; on the west by a road, Attikkagahamulawatta claimed by Wetenne Vidanelage Bandirala.



Surveyor-General's Office,
Colombo, December 20, 1915.

Scale of 8 Chains to an Inch.

G. K. THORNHILL,
for Surveyor-General.

October 25, 1916.

T. G. WILLETT,
Special Officer.

Kegalla S. O. No. 151.

Order under Section 4, Sub-section (1), of "The Waste Lands Ordinances of 1897, 1899, 1900, and 1903," admitting Land to be Private Property.

In the matter of the land commonly called or known as Kadurugollehena, situate in the village of Udagaladeniya, in the Kinigoda korale of the Kegalla District, in the Province of Sabaragamuwa, and of "The Waste Lands Ordinances of 1897, 1899, 1900, and 1903."

WHEREAS in pursuance of section 1 of the said Ordinances it was duly notified on the 6th day of June, 1913, that if no claim to the land commonly called or known as Kadurugollehena, situate in the village of Udagaladeniya, in the Kinigoda korale of the Kegalla District, in the Province of Sabaragamuwa, containing in extent 1 acre 2 roods and 25 perches, and shown as lot 17B in preliminary plan 138 as described in the annexed diagram, was made to Ralph Marcus Meaburn Worsley, Special Officer appointed under section 28 of the said Ordinances, within the period of three months from the date specified in such notice, such land would be declared the property of Crown, and dealt with on account of the Crown (*vide* Notice No. 4,898):

And whereas (1) Singappuli Mudiyansele Dingiri Banda, (2) ditto Punchi Nilame, (3) ditto Punchi Banda, (4) ditto Punchirala, (5) Ahamado Lebbe Kolanda Marikkar made claim thereto, and the aforesaid Ralph Marcus Meaburn Worsley, Special Officer appointed under section 28 of the said Ordinances, made due inquiry into such claim, I, Thomas Graham Willett, Special Officer appointed under section 28 of the said Ordinances, with the consent of His Excellency the Governor, do hereby admit the claim of the said claimants, along with (a) Singappuli Mudiyansele Tikiri Banda, (b) ditto Podi Appuhamy, to the said land, as more fully described herein below, under section 4, sub-section (1), of the said Ordinances.

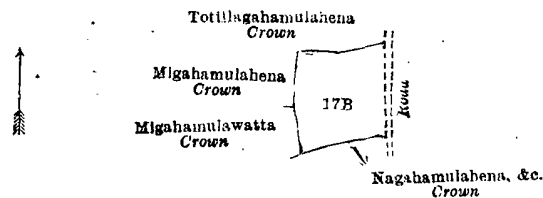
Description of the Land referred to.

The following lot situated in the village of Udagaladeniya, in the Kinigoda korale of the Kegalla District, in the Province of Sabaragamuwa, as described in the annexed diagram :—

Preliminary plan 138.

| Lot. | Name of Land. | Extent, A. R. P. |
|------|-----------------|------------------|
| 17B | Kadurugollehena | 1 2 25 |

and bounded as follows: on the north by Tottilagahamulahena to be declared the property of the Crown under the Waste Lands Ordinances; on the east by a road; on the south by Nagahamulahena, &c., to be declared the property of the Crown under the Waste Lands Ordinances; on the west by Migahamulawatta belonging to the Crown, Migahamulahena belonging to the Crown.



Surveyor-General's Office,
Colombo, September 11, 1916.

Scale of 8 Chains to an Inch.

G. K. THORNHILL,
for Surveyor-General.

T. G. WILLETT,
Special Officer.

October 25, 1916.

Kegalla S. O. No. 152.

Order under Section 4, Sub-section (1), of "The Waste Lands Ordinances of 1897, 1899, 1900, and 1903,"
declaring Lands to be Crown Property.

In the matter of the lands commonly called or known as Metihakkehena, Metikahahena, and Mudunehena, situate in the village of Udagaladeniya, in the Kinigoda korale of the Kegalla District, in the Province of Sabaragamuwa and, of "The Waste Lands Ordinances of 1897, 1899, 1900, and 1903."

WHEREAS in pursuance of section 1 of the said Ordinances it was duly notified on the 6th day of June, 1913, that if no claim to the lands commonly called or known as Metihakkehena, Metikahahena, and Mudunehena, situate in the village of Udagaladeniya, in the Kinigoda korale of the Kegalla District, in the Province of Sabaragamuwa, containing in extent 1 acre and 20 perches, and shown as lots 17D, 18, and 18A in preliminary plan 138 and in the annexed diagrams, was made to Ralph Marcus Meaburn Worsley, Special Officer appointed under section 28 of the said Ordinances, within the period of three months from the date specified in such notice, such lands would be declared the property of the Crown, and dealt with on account of the Crown (*vide* Notice No. 4,898):

And whereas (1) Singappuli Mudiyaanselage Dingiri Banda made claim thereto, and whereas he came to an agreement dated the 22nd day of November, 1913, whereby in consideration of the Settlement Officer settling as private property otherwise than under the Waste Lands Ordinances, 3 acres more or less of lots 17 and 18 of the notice and of the block survey preliminary plan 138, now shown as lot 17A on the same block survey preliminary plan, withdrew his claim to the said lots 17D, 18, and 18A of this order; and whereas (2) Singappuli Mudiyaanselage Kiri Banda, and (3) Ahamadulu Lebbe Kolanda Marikkar made claim to the said lot 17D, and whereas the said 2nd claimant by an agreement dated the 22nd day of November, 1913, in consideration of (a) the Settlement Officer settling as private otherwise than under the Waste Lands Ordinances lot 41 of the notice and of the block survey preliminary plan 138 and 3 acres more or less of the lots 17 and 18 of the same notice and block survey preliminary plan, now shown as lot 17A on the same block survey preliminary plan, and (b) being declared along with (i.) Singappuli Mudiyaanselage Dingiri Banda, (ii.) ditto Punchi Nilame, (iii.) ditto Punchi Banda, (iv.) ditto Panchirala, (v.) ditto Podi Appuhamy, and (vi.) ditto Tikiri Banda, the purchasers of 1½ acres more or less of lot 17, and 19 acres more or less of lots 17 and 18 of the notice and of the block survey preliminary plan 138, now shown as lots 17 and 17C on the same block survey preliminary plan upon payment of a sum of Rs. 269, on or before the 22nd day of May, 1914, withdrew his claim to the above-mentioned lot 17D of this order; and whereas the said 3rd claimant by an agreement dated the 22nd day of November, 1913, in consideration of being declared along with (i.) Singappuli Mudiyaanselage Dingiri Banda, (ii.) ditto Panchi Nilame, (iii.) ditto Panchi Banda, (iv.) ditto Panchirala, (v.) ditto Tikiri Banda, (vi.) ditto Podi Appuhamy the owners of 1 acre and 3 roods more or less of lot 17 of the notice, and of the block survey preliminary plan 138, now shown as lot 17B on the same block survey preliminary plan, withdrew his claim to the above-mentioned lot 17D of this order. I, Thomas Graham Willett, Special Officer appointed under section 28 of the said Ordinances, under and by virtue of the powers vested in me in that behalf by section 4 of the said Ordinances, do hereby on this 25th day of October, 1916, order and declare under section 4, sub-section (1), of the said Ordinances, that the said lands, as more fully described herein below, are the property of the Crown.


Description of the Lands referred to.

The following lots situated in the village of Udagaladeniya, in the Kinigoda korale of the Kegalla District, in the Province of Sabaragamuwa, as described in the annexed diagrams :—

I.—Preliminary plan 138.

| Lot. | Name of Land. | Extent, A. R. P. |
|------|---------------|------------------|
| 17D | Metihakkehena | 0 0 28 |

and bounded as follows: on the north by Metikahahena to be declared the property of the Crown under the Waste Lands Ordinances, Migahamulawatta sold by the Crown (T. P. 298,296); on the east by Migahamulawatta sold by the Crown (T. P. 298,296); on the south by Mudunehena to be declared the property of the Crown under the Waste Lands Ordinances; on the west by Metikahahena to be declared the property of the Crown under the Waste Lands Ordinances.



Surveyor-General's Office,
Colombo, December 20, 1915.


Scale of 8 Chains to an Inch.

G. K. THORNHILL,
for Surveyor-General.

II.—Preliminary plan 138.

| Lot. | Name of Land. | Extent, A. R. P. |
|------|---------------|------------------|
| 18 | Metikahahena | 0 3 19 |
| 18A | Mudunehena | 0 0 13 |
| | | 0 3 32 |

and bounded as follows : on the north by Metihakkehennyaya (private) ; on the east by Migahamulawatta sold by the Crown (T. P. 298,296), Metihakkehena to be declared the property of the Crown under the Waste Lands Ordinances ; on the south by Mudunehena to be declared the property of the Crown under the Waste Lands Ordinances ; on the west by Kongahamulahennyaya to be declared the property of the Crown under the Waste Lands Ordinances.



Surveyor-General's Office,
Colombo, December 20, 1915.

Scale of 8 Chains to an Inch.

G. K. THORNHILL,
for Surveyor-General.

T. G. WILLETT,
Special Officer.

October 25, 1916.

Kegalla S. O. No. 153.

Order under Section 4, Sub-section (1), of "The Waste Lands Ordinances of 1897, 1899, 1900, and 1903,"
declaring Lands to be Crown Property.

In the matter of the lands commonly called or known as Tennehena, Mudunehena, &c., situate in the village of Udagaladeniya, in the Kinigoda korale of the Kegalla District, in the Province of Sabaragamuwa, and of "The Waste Lands Ordinances of 1897, 1899, 1900, and 1903."

WHEREAS in pursuance of section 1 of the said Ordinances it was duly declared and notified on the 6th day of June, 1913, that if no claim to the said lands commonly called or known as Tennehena, Mudunehena, &c., situate in the village of Udagaladeniya, in the Kinigoda korale of the Kegalla District, in the Province of Sabaragamuwa, containing in extent 19 acres 3 roods and 30 perches, and shown as lots 17 and 17C in preliminary plan 138 and in the annexed diagrams, was made to Ralph Marcus Meaburn Worsley, Special Officer appointed under section 28 of the said Ordinances, within the period of three months from the date specified in the said notice, such lands would be declared to be the property of the Crown (*vide* Notice No. 4,898) :

And whereas (1) Singappuli Mudiyansele Dingiri Banda, (2) ditto Punchi Nilame, (3) ditto Punchi Banda, (4) ditto Punchirala, and (5) ditto Kiri Banda made claim thereto, and Ralph Marcus Meaburn Worsley, Special Officer appointed under section 28 of the said Ordinances, made due inquiry into such claim, and whereas the said claimants and the said Ralph Marcus Meaburn Worsley, Special Officer, with the consent of His Excellency the Governor, came to three agreements in writing dated the 22nd day of November, 1913, concerning the said lands, under section 4, sub-section (1), of the said Ordinances, whereby it was agreed that the said claimants should be declared along with (a) Singappuli Mudiyansele Tikiri Banda and (b) ditto Podi Appuhamy the purchasers of the said lands upon payment, on or before the 22nd day of May, 1914, to the Assistant Government Agent at Kegalla, or to the Settlement Officer, of a sum of Rupees Two hundred and Sixty-nine only (Rs. 269), as the purchase amount of the said lands, and whereas it was further agreed by the said agreements that in default of such payment the claim of the said claimants to the lands in respect of which the said payment was to be made should be considered to have been withdrawn, and the lands should be declared to be the property of the Crown, and whereas the said claimants have failed to make the said payment by the due date, the said lands, as more fully described herein below, are declared to be the property of the Crown.

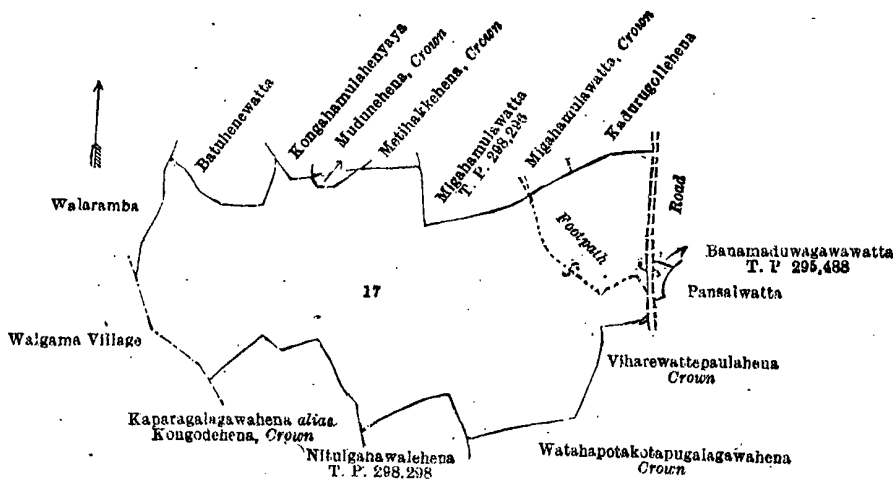
Description of the Lands referred to.

The following lots situated in the village of Udagaladeniya, in the Kinigoda korale of the Kegalla District, in the Province of Sabaragamuwa, as described in the annexed diagrams :—

I.—Preliminary plan 138.

| Lot. | Name of Land. | Extent, A. R. P. |
|------|--|------------------|
| 17 | Tennehena, Mudunehena, Wattedehena, Nagahamulahena, Etdematagahamulahena | 18 1 7 |

and bounded as follows : on the north by Batuhewawatta sold to Singappuli Mudiyansele Dingiri Banda and two others under the Waste Lands Ordinances, Kongahamulahennyaya (private), Mudunehena to be declared the property of the Crown under the Waste Lands Ordinances, Metihakkehena to be declared the property of the Crown under the Waste Lands Ordinances, Migahamulawatta sold by the Crown (T. P. 298,296), Migahamulawatta to be declared the property of the Crown under the Waste Lands Ordinances, Kadurugollehena to be declared the property of Singappuli Mudiyansele Dingiri Banda and others under the Waste Lands Ordinances ; on the east by a road, Banamaduwagawawatta sold by the Crown (T. P. 295,488), Pansalwatta (private), Viharewattapaulahena belonging to the Crown ; on the south by Watahapotakotapugagalawahena belonging to the Crown, Nitulgahawalahena sold by the Crown (T. P. 298,298), Kaparagalawahena *alias* Kongodehena belonging to the Crown ; on the west by the village limit of Walgama, Walaramba claimed by Singappuli Mudiyansele Kiri Banda, Gan-Arachchi, and others.



Surveyor-General's Office,
Colombo, December 20, 1915.

Scale of 8 Chains to an Inch.

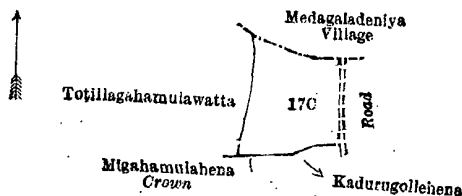
G. K. THORNHILL,
for Surveyor-General.

II.—Preliminary plan 138.

| Lot. | Name of Land. |
|------|---------------------|
| 17C | Totillagahamulahena |

Extent, A. R. P.
1 2 23

and bounded as follows: on the north by the village limit of Medagaladeniya; on the east by a road; on the south by Kadurugollehena (private), Migahamulahena belonging to the Crown; on the west by Totillagahamulawatta claimed by Singappuli Mudiyansele Dingiri Banda and others.



Surveyor-General's Office,
Colombo, December 20, 1915.

Scale of 8 Chains to an Inch.

G. K. THORNHILL,
for Surveyor-General.

T. G. WILLETT,
Special Officer.

October 25, 1916.

Kegalla S. O. No. 154.

Order under Section 4, Sub-section (1), of "The Waste Lands Ordinances of 1897, 1899, 1900, and 1903."

In the matter of the land commonly called or known as Batuhene-watta, situate in the village of Udagaladeniya, in the Kinigoda korale of the Kegalla District, in the Province of Sabaragamuwa, and of "The Waste Lands Ordinances of 1897, 1899, 1900, and 1903."

WHEREAS in pursuance of section 1 of the said Ordinances it was duly declared and notified on the 6th day of June, 1913, that if no claim to the land commonly called or known as Batuhene-watta, situate in the village of Udagaladeniya, in the Kinigoda korale of the Kegalla District, in the Province of Sabaragamuwa, containing in extent 1 acre 3 roods and 8 perches, and shown as lot 16 in preliminary plan 138 and in the annexed diagram, was made to Ralph Marcus Meaburn Worsley, Special Officer appointed under section 28 of the said Ordinances, within the period of three months from the date specified in the said notice, such land would be declared the property of the Crown, and dealt with on account of the Crown (*vide* Notice No. 4,898):

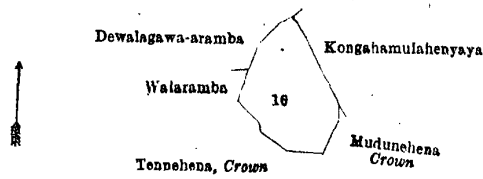
And whereas (1) Singappuli Mudiyansele Dingiri Banda, (2) ditto Punchi Nilame made claim thereto, and Ralph Marcus Meaburn Worsley, Special Officer appointed under section 28 of the said Ordinances, made due inquiry into such claim, and whereas the said claimants and the aforesaid Special Officer, with the consent of His Excellency the Governor, came to an agreement in writing dated the 22nd day of November, 1913, concerning the said land, under section 4, sub-section (1), of the said Ordinances, whereby it was agreed that the said claimants should be declared along with Singappuli Mudiyansele Podi Appuhamy the purchasers of the said land upon payment, on or before the 22nd day of May, 1914, to the Assistant Government Agent at Kegalla, or to the Settlement Officer, of a sum of Rupees Twenty only (Rs. 20), as the purchase amount of the said land, and whereas the said amount has been duly paid by the said claimants, they are hereby, in pursuance of the agreement aforementioned, declared, along with the said Singappuli Mudiyansele Podi Appuhamy, to be the purchasers of the said land, as more fully described herein below.

Description of the Land referred to.

The following lot situated in the village of Udagaladeniya, in the Kinigoda korale of the Kegalla District, in the Province of Sabaragamuwa, as described in the annexed diagram:—

| Lot. | Name of Land. | Extent, A. R. P. |
|------|----------------|------------------|
| 16 | Batuhene-watta | 1 3 8 |

and bounded as follows: on the north by Dewalagawa-aramba claimed by Singappuli Mudiyansele Kaluhamy Arachchi and others, Kongahamulahenyaya (private); on the east by Kongahamulahenyaya (private), Mudunehena to be declared the property of the Crown under the Waste Lands Ordinances; on the south by Tennehena to be declared the property of the Crown under the Waste Lands Ordinances; and on the west by Walaramba claimed by Singappuli Mudiyansele Kiri Banda, Gan-Arachchi, and others, Dewalagawa-aramba claimed by Singappuli Mudiyansele Kaluhamy Arachchi and others.



Surveyor-General's Office,
Colombo, December 20, 1915.

Scale of 8 Chains to an Inch.

G. K. THORNHILL,
for Surveyor-General.

October 25, 1916.

T. G. WILLETT,
Special Officer.

Kegalla S. O. No. 155.

Order under Section 4, Sub-section (1), of "The Waste Lands Ordinances of 1897, 1899, 1900, and 1903."

In the matter of the lands commonly called or known as Boraluwehena, situate in the village of Henepola, in the Galboda korale of the Kegalla District, in the Province of Sabaragamuwa, and of "The Waste Lands Ordinances of 1897, 1899, 1900, and 1903."

WHEREAS in pursuance of section 1 of the said Ordinances it was duly declared and notified on the 25th day of February, 1916, that if no claim to the lands commonly called or known as Boraluwehena, situate in the village of Henepola, in the Galboda korale of the Kegalla District, in the Province of Sabaragamuwa, containing in extent 1 acre 2 roods and 27 perches, and shown as lots 23 and 24 in preliminary plan 169 and in the annexed diagram, was made to Thomas Graham Willett, Special Officer appointed under section 28 of the said Ordinances, within the period of three months from the date specified in the said notice, such lands would be declared the property of the Crown, and dealt with on account of the Crown (*vide* Notice No. 5,767):

And whereas Sinhapedige Bandia made claim thereto, and I, Thomas Graham Willett, Special Officer appointed under section 28 of the said Ordinances, made due inquiry into such claim, and whereas the said claimant and I came to an agreement in writing dated the 27th day of July, 1916, concerning the said lands, under section 4, sub-section (1), of the said Ordinances, whereby it was agreed that the said claimant should be declared the purchaser of the said lands, upon payment of a sum of Rupees Twenty-seven only (Rs. 27), as the purchase amount of the said lands, and whereas the said amount has been duly paid by the said claimant, he is hereby, in pursuance of the agreement aforementioned, declared to be the purchaser of the said lands, as more fully described herein below.

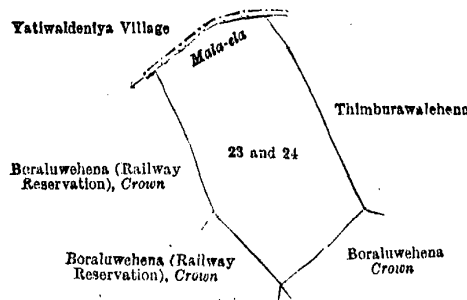
Description of the Lands referred to.

The following lots situated in the village of Henepola, in the Galboda korale of the Kegalla District, in the Province of Sabaragamuwa, as described in the annexed diagram:—

Preliminary plan 169.

| Lot. | Name of Land. | Extent, A. R. P. |
|------|---------------|------------------|
| 23 | Boraluwehena | 0 2 23 |
| 24 | Do. | 1 0 4 |
| | | <hr/> 1 2 27 |

and bounded as follows: on the north by a Mala-ela (village limit of Yatiwaldeniya); on the east by Thimburawalehena claimed by Sinhala Pedige Ukkuwa and others; on the south by Boraluwehena to be declared the property of the Crown under the Waste Lands Ordinances; on the west by Boraluwehena (railway reservation) to be declared the property of the Crown under the Waste Lands Ordinances.



Surveyor-General's Office,
Colombo, October 14, 1916.

Scale of 4 Chains to an Inch.

G. K. THORNHILL,
for Surveyor-General.

November 2, 1916.

T. G. WILLETT,
Special Officer.

Order under Section 2 of "The Waste Lands Ordinances of 1897, 1899, 1900, and 1903," declaring Land to be Crown Property.

In the matter of the land commonly called and known as Galapitadolalanda (reservation for footpath), situate in the village of Uggala, in Meda pattu of Hewagam korale, in the Colombo District of the Western Province, and of "The Waste Lands Ordinances of 1897, 1899, 1900, and 1903."

THE notice required by section 1 of "The Waste Lands Ordinances of 1897, 1899, 1900, and 1903," having been duly published in manner prescribed by that section in respect of the above-named land (*vide* Notice No. 5,942), and no claim having been made to the said land or to any interest therein within the period of three months from the date specified in the said notice, I, Arthur Pearson Boone, Assistant Government Agent, Colombo and Negombo Districts, under and by virtue of the powers vested in me in that behalf by section 2 of the said Ordinances, do hereby on this 14th day of November, 1916, order and declare that the said land, as more fully described herein below, situate in the village of Uggala, in Meda pattu of Hewagam korale, in the Colombo District of the Western Province, and shown as lot 5764½ in preliminary plan 15,571 and in the annexed diagram, and containing in extent 13 perches, is the property of the Crown.

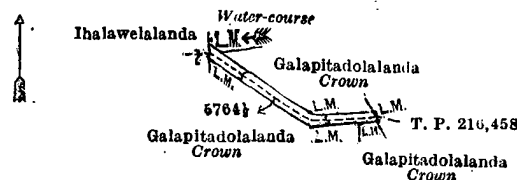
Description of the Land referred to.

The following lot situated in the village of Uggala, in the Meda pattu of Hewagam korale, in the Colombo District of the Western Province, as described in the annexed diagram :—

Preliminary plan 15,571.

| Lot. | Name of Land. | Extent, A. R. P. |
|-------|--|------------------|
| 5764½ | Galapitadolalanda (reservation for footpath) | 0 0 13 |

and bounded as follows : on the north by a water-course and Galapitadolalanda, Crown ; on the north-east by land depicted in title plan 216,458 ; on the south and south-west by Galapitadolalanda, Crown ; and on the west by Thalawelalanda claimed by Don David Welikala.



Surveyor-General's Office,
Colombo, June 14, 1916

Scale of 4 Chains to an Inch.

C. R. LUNDIE,
for Surveyor-General.

November 14, 1916.

A. P. BOONE,
Assistant Government Agent,
Colombo and Negombo Districts.

**Order under Section 2 of "The Waste Lands Ordinances of 1897, 1899, 1900, and 1903,"
declaring Lands to be Crown Property.**

In the matter of the lands commonly called and known as Madugahawatta *alias* Parawaniwattelanda, situate in the village of Mawatagama, in the Meda pattu of Hewagam korale, in the Colombo District of the Western Province, and of "The Waste Lands Ordinances of 1897, 1899, 1900, and 1903."

THE notice required by section 1 of "The Waste Lands Ordinances of 1897, 1899, 1900, and 1903," having been duly published in manner prescribed by that section in respect of the above-named lands (*vide* Notice No. 5,921), and no claim having been made to the said lands or to any interest therein within the period of three months from the date specified in the said notice, I, Arthur Pearson Boone, Assistant Government Agent, Colombo and Negombo Districts, under and by virtue of the powers vested in me in that behalf by section 2 of the said Ordinances, do hereby on this 3rd day of November, 1916, order and declare that the said lands, as more fully described herein below, situate in the village of Mawatagama, in the Meda pattu of Hewagam korale, in the Colombo District of the Western Province, and shown as lots 6602 and 6603 in preliminary plan 15,828 and in the annexed diagrams, and containing in extent about 2 acres 1 rood and 7 perches, are the property of the Crown.

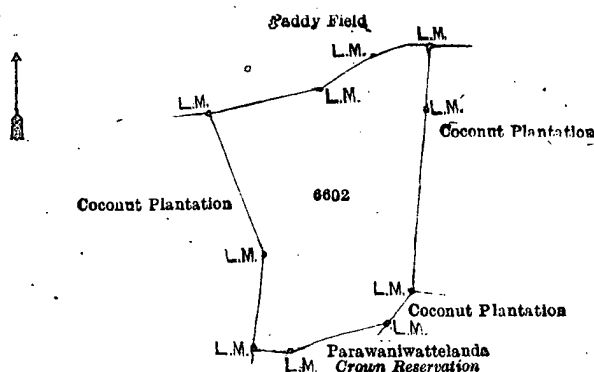
Description of the Lands referred to.

The following lots situated in the village of Mawatagama, in Meda pattu of Hewagam korale, in the Colombo District, of the Western Province, as described in the annexed diagrams :—

I.—Preliminary plan 15,828.

| Lot. | Name of Land. | Extent, A. R. P. |
|------|---|------------------|
| 6602 | Madugahawatta <i>alias</i> Parawaniwattelanda | 2 0 13 |

and bounded as follows : on the north by paddy field claimed by W. Piloris Appu and others ; on the east by coconut plantation claimed by Welicannage Piloris Appu ; on the south-east by coconut plantation claimed by Surade Banchohamy ; on the south by Parawaniwattelanda Crown reservation ; and on the west by coconut plantation claimed by Welicannage Piloris Appu and others.



Surveyor-General's Office,
Colombo, April 14, 1916.

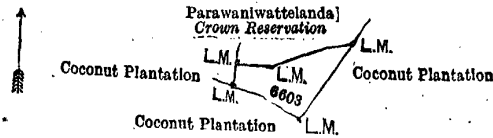
Scale of 4 Chains to an Inch.

A. J. WICKWAR,
for Surveyor-General.

II.—Preliminary plan 15,828.

| Lot. | Name of Land. | Extent, A. R. P. |
|------|--------------------|------------------|
| 6603 | Parawaniwattelanda | 0 0 34 |

and bounded as follows : on the north by Parawaniwattelanda Crown reservation ; on the south-east by coconut plantation claimed by Surade Banchohamy ; on the south-west by coconut plantation claimed by A. Suwaris Appu ; and on the west by coconut plantation claimed by Welicannage Piloris Appu and others;



Surveyor-General's Office,
Colombo, April 14, 1916.

Scale of 4 Chains to an Inch.

A. J. WICKWAR,
for Surveyor-General.

November 3, 1916.

A. P. BOONE,
Assistant Government Agent,
Colombo and Negombo Districts.

**Order under Section 2 of "The Waste Lands Ordinances of 1897, 1899, 1900, and 1903,"
declaring Land to be Crown Property.**

In the matter of the land commonly called and known as Dulhenkandelapalewatta, situate in the village of Waga, in Meda pattu of Hewagam korale, in the Colombo District of the Western Province, and of "The Waste Lands Ordinances of 1897, 1899, 1900, and 1903."

THE notice required by section 1 of "The Waste Lands Ordinances of 1897, 1899, 1900, and 1903," having been duly published in manner prescribed by that section in respect of the above-named land (*vide* Notice No. 5,920), and no claim having been made to the said land or to any interest therein within the period of three months from the date specified in the said notice, I, Arthur Pearson Boone, Assistant Government Agent, Colombo and Negombo Districts, under and by virtue of the powers vested in me in that behalf by section 2 of the said Ordinances, do hereby on this 3rd day of November, 1916, order and declare that the said land, as more fully described herein below, situate in the village of Waga, in Meda pattu of Hewagam korale, in the Colombo District of the Western Province, and shown as lot 1 in preliminary plan 16,110, and in the annexed diagram, and containing in extent 14 perches, is the property of the Crown.

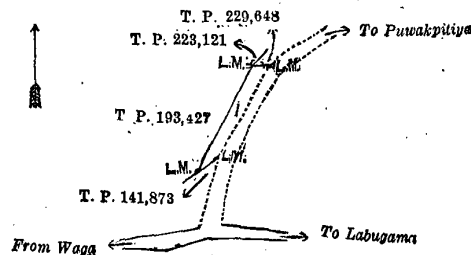
Description of the Land referred to.

The following lot situated in the village of Waga, in Meda pattu of Hewagam korale, in the Colombo District of the Western Province, as described in the annexed diagram :—

Preliminary plan 16,110.

| Lot. | Name of Land. | Extent, A. R. P. |
|------|------------------------|------------------|
| 1 | Dulhenkandelapalewatta | 0 0 14 |

and bounded as follows : on the north by lands depicted in title plans Nos. 223,121 and 229,648 ; on the east by a road from Waga-Labugama road to Puwakpitiya ; on the south-east by land depicted in title plan No. 141,873 ; and on the north-west by land depicted in title plan No. 193,427.



Surveyor-General's Office,
Colombo, April 1, 1916.

Scale of 4 Chains to an Inch.

C. R. LUNDIE,
for Surveyor-General.

November 3, 1916.

A. P. BOONE,
Assistant Government Agent,
Colombo and Negombo Districts.

**Order under Section 2 of "The Waste Lands Ordinances of 1897, 1899, 1900, and 1903,"
declaring Lands to be Crown Property.**

In the matter of the lands commonly called and known as Kotablekanda (rocky land), situate in the village of Maditiyawala, in Yatigaha pattu of Hapitigam korale, in the Negombo District of the Western Province, and of "The Waste Lands Ordinances of 1897, 1899, 1900, and 1903."

THE notice required by section 1 of "The Waste Lands Ordinances of 1897, 1899, 1900, and 1903," having been duly published in manner prescribed by that section in respect of the above-named lands (*vide* Notice No. 5,876), and no claim having been made to the said lands or to any interest therein within the period of three months from the date specified in the said notice, I, Arthur Pearson Boone, Assistant Government Agent, Colombo and Negombo Districts, under and by virtue of the powers vested in me in that behalf by section 2 of the said Ordinances, do hereby on this 20th day of September, 1916, order and declare that the said lands, as more fully described herein below, situate in the village of Maditiyawala, in Yatigaha pattu of Hapitigam korale, in the Negombo District of the Western Province, and shown as lots 5993, 5994, and 5997 in preliminary plan 15,666 and in the annexed diagram, and containing in extent 10 acres 3 roods and 39 perches, are the property of the Crown.

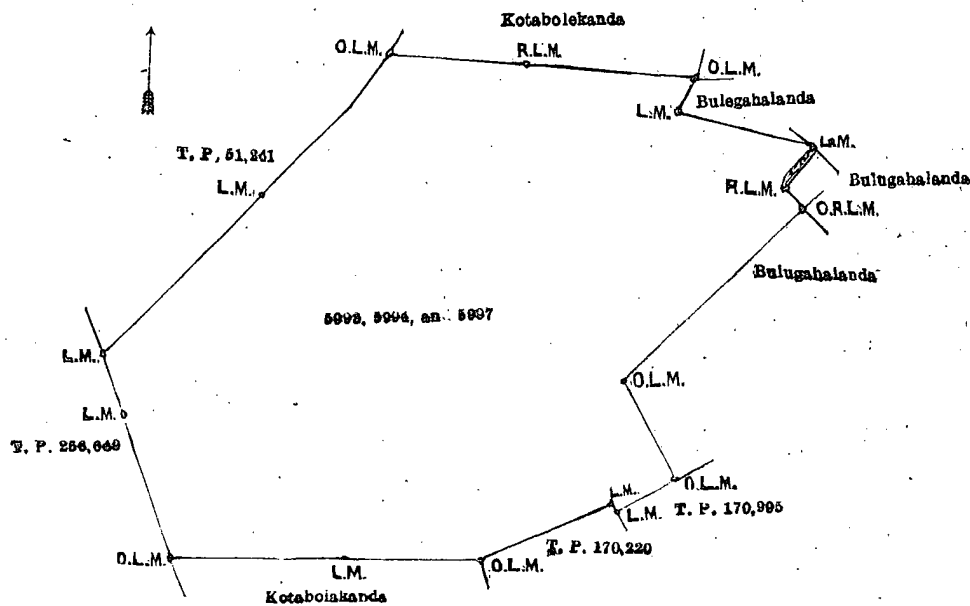
Description of the Lands referred to.

The following lots situated in the village of Maditiyawala, in Yatigaha pattu of Hapitigam korale, in the Negombo District of the Western Province, as described in the annexed diagram:—

Preliminary plan 15,666.

| Lot. | Name of Land. | Extent, A. R. P. |
|------|---------------------------|------------------|
| 5993 | Kotablekanda (rocky land) | 2 3 11 |
| 5994 | Do. (do.) | 3 1 22 |
| 5997 | Do. (do.) | 4 3 6 |
| | | 10 3 39 |

and bounded as follows: on the north by Kotablekanda claimed by A. Peter Gunaratne of Hanwella and another; on the north-east by Bulegahalanda claimed by B. Allis Appu of Maditiyawala and another, and Bulugahalanda claimed by H. B. Abilinu Appu of Maditiyawala; on the east by Bulugahalanda claimed by N. S. A. Samaneri Perera, Police Vidane of Banduragoda, and others; on the south-east by lands depicted in title plans Nos. 170,995 and 170,220; on the south by Kotablekanda claimed by Samaneri Perera, Police Vidane; on the south-west by land depicted in title plan No. 256,649; and on the north-west by land depicted in title plan No. 51,241.



Surveyor-General's Office,
Colombo, March 27, 1916.

Scale of 4 Chains to an Inch.

C. R. LUNDIE,
for Surveyor-General.

A. P. BOONE,
Assistant Government Agent,
Colombo and Negombo Districts.
September 20, 1916.

**Order under Section 2 of "The Waste Lands Ordinances of 1897, 1899, 1900, and 1903,"
declaring Land to be Crown Property.**

In the matter of the land commonly called and known as Digalakanda (reservation for paddy field), situate in the village of Kitulwala, in Yatigaha pattu of Hapitigam korale, in the Negombo District of the Western Province, and of "The Waste Lands Ordinances of 1897, 1899, 1900, and 1903."

THE notice required by section 1 of "The Waste Lands Ordinances of 1897, 1899, 1900, and 1903," having been duly published in manner prescribed by that section in respect of the above-named land (*vide* Notice No. 5,940), and no claim having been made to the said land or to any interest therein within the period of three months from the date specified in the said notice, I, Arthur Pearson Boone, Assistant Government Agent, Colombo and Negombo Districts, under and by virtue of the powers vested in me in that behalf by section 2 of the said Ordinances, do hereby on this 14th day of November, 1916, order and declare that the said land, as more fully described herein below, situate in the village of Kitulwala, in Yatigaha pattu of Hapitigam korale, in the Negombo District of the Western Province, and shown as lot 2 in preliminary plan 16,024 and in the annexed diagram, and containing in extent 1 rood and 14 perches, is the property of the Crown.

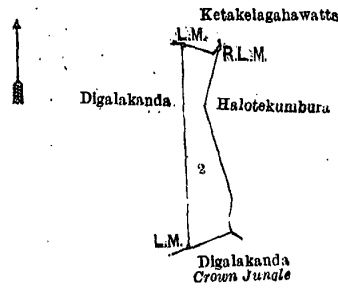
Description of the Land referred to.

The following lot situated in the village of Kitulwala, in Yatigaha pattu of Hapitigam korale, in the Negombo District of the Western Province, as described in the annexed diagram:—

Preliminary plan 16,024.

| Lot. | Name of Land. | Extent, A. R. P. |
|------|---|------------------|
| 2 | Digalakanda (reservation for paddy field) | 0 1 14 |

and bounded as follows: on the north by Ketakelagahawatta land unclaimed by the Crown; on the east by Halotekumbura claimed by M. Abadduwa and others; on the south-east by Digalakanda Crown jungle; and on the west by Digalakanda sold by the Crown to Don Charles Senanayaka of Castle street, Colombo.



Surveyor-General's Office,
Colombo, June 13, 1916.

Scale of 4 Chains to an Inch.

C. R. LUNDIE,
for Surveyor-General.

November 14, 1916.

A. P. BOONE,
Assistant Government Agent,
Colombo and Negombo Districts.

**Order under Section 2 of "The Waste Lands Ordinances of 1897, 1899, 1900, and 1903,"
declaring Lands to be Crown Property.**

In the matter of the lands commonly called and known as Dealakandakele (reservation for stream, rocky land, and reservation for road), situate in the village of Kaleliya Pallewela, in Yatigaha pattu of Hapitigam korale, in the Negombo District of the Western Province, and of "The Waste Lands Ordinances of 1897, 1899, 1900, and 1903."

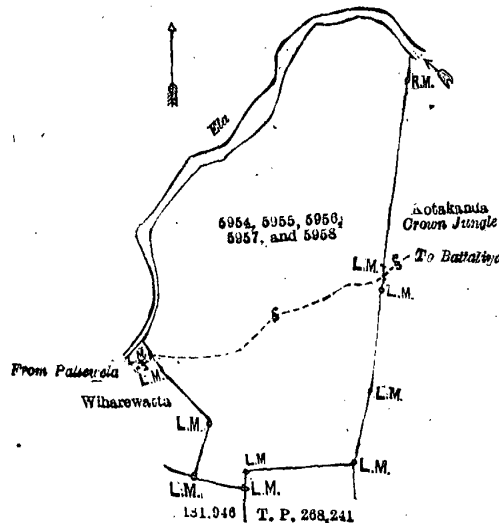
THE notice required by section 1 of "The Waste Lands Ordinances of 1897, 1899, 1900, and 1903," having been duly published in manner prescribed by that section in respect of the above-named lands (*vide* Notice No. 5,878), and no claim having been made to the said lands or to any interest therein within the period of three months from the date specified in the said notice, I, Arthur Pearson Boone, Assistant Government Agent, Colombo and Negombo Districts, under and by virtue of the powers vested in me in that behalf by section 2 of the said Ordinances, do hereby on this 25th day of September, 1916, order and declare that the said lands, as more fully described herein below, situate in the village of Kaleliya Pallewela, in Yatigaha pattu of Hapitigam korale, in the Negombo District of the Western Province, and shown as lots 5954 to 5958 in preliminary plan 15,646 and in the annexed diagram, and containing in extent 4 acres 1 rood and 8 perches, are the property of the Crown.

Description of the Lands referred to.

The following lots situated in the village of Kaleliya Pallewela, in Yatigaha pattu of Hapitigam korale, in the Negombo District of the Western Province, as described in the annexed diagram:—

| Preliminary plan 15,646. | | | |
|--------------------------|---|----|------------------|
| Lot. | Name of Land. | | Extent, A. R. P. |
| 5954 | Dealakandakele (reservation for stream) | .. | 0 2 10 |
| 5955 | Do. (rocky land) | .. | 2 0 29 |
| 5956 | Do. (reservation for road) | .. | 0 0 30 |
| 5957 | Do. | .. | 0 2 12 |
| 5958 | Do. | .. | 0 3 7 |
| | | | 4 1 8 |

and bounded as follows: on the north by ela; on the east by Kotakanda Crown jungle; on the south by land depicted in title plan No. 268,241, and land depicted in title plan No. 181,946; on the west by Wiharewatta claimed by Sumangala Unnanse, an ela; and on the north-west by ela.



Surveyor-General's Office,
Colombo, March 27, 1916.

Scale of 4 Chains to an Inch.

C. R. LUNDIE,
for Surveyor-General.

September 25, 1916.

A. P. BOONE,
Assistant Government Agent,
Colombo and Negombo Districts.

**Order under Section 2 of "The Waste Lands Ordinances of 1897, 1899, 1900, and 1903,"
declaring Lands to be Crown Property.**

In the matter of the lands commonly called or known as Middaraliya, Lokuralagewatta, Tannahena, &c., situate in the village of Rotumba, in the Morawak korale of the Matara District, in the Southern Province, and of "The Waste Lands Ordinances of 1897, 1899, 1900, and 1903."

THE notice required by section 1 of "The Waste Lands Ordinances of 1897, 1899, 1900, and 1903," having been duly published in manner prescribed by that section in respect of the above-named lands (*vide* Notice No. 5,804), and no claim having been made to the said lands or to any interest therein within the period of three months from the date specified in the said notice, I, Thomas Reid, Assistant Government Agent, Matara District, Southern Province, under and by virtue of the powers vested in me in that behalf by section 2 of the said Ordinances, do hereby on this 16th day of September, 1916, order and declare that the said lands, as more fully described herein below, situate in the village of Rotumba, in the Morawak korale of the Matara District, in the Southern Province, and shown as lots 6B, 17 O, 72A, 104D, 104M, 120N, 136B, 136C, 181, 181B, 181E, 204AU1, 204AY1, 204BH, 175H, and 157 in preliminary plan 44, and in the annexed diagrams, and containing in extent about 26 acres 1 rood and 18 perches, are the property of the Crown.


Description of the Lands referred to.

The following lots situated in the village of Rotumba, in the Morawak korale of the Matara District, in the Southern Province, as described in the annexed diagrams:—

I.—Block survey preliminary plan 44.

| Lot. | Name of Land. | Extent, A. R. P. |
|------|---------------|------------------|
| 6B | Middaraliya | 0 0 11 |

and bounded as follows: on the north by land described in title plan No. 158,965; on the east by Medagoda belonging to Crown, and footpath; on the south and west by Pitadeniyahena claimed by K. Selpaya and others.



Surveyor-General's Office,
Colombo, September 1, 1915.

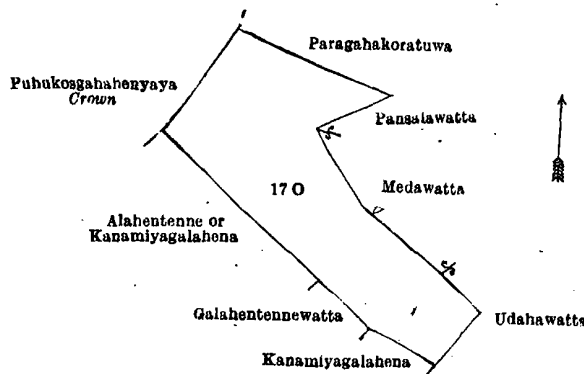
Scale of 8 Chains to an Inch.

G. K. THORNHILL,
for Acting Surveyor-General.

II.—Block survey preliminary plan 44.

| Lot. | Name of Land. | Extent, A. R. P. |
|------|-----------------|------------------|
| 17 O | Lokuralagewatta | 1 3 31 |

and bounded as follows: on the north by Paragahakoratuwa claimed by S. Punchibaba and others; on the east by Pansalawatta claimed by Rotumba temple, Medawatta claimed by J. K. D. Hendrick and others, and Udahawatta claimed by W. Sarodias and others; on the south by Kanamiyagalahena claimed by G. Themis and others, and Udahawatta claimed by W. Sarodias and others; on the west by Puhukosgahahenyaya belonging to Crown, Alahentenna or Kanamiyagalahena claimed by G. Themis and others, Galahentennawatta claimed by G. Themis and others, and Kanamiyagalahena claimed by G. Themis and others.



Surveyor-General's Office,
Colombo, June 16, 1913.

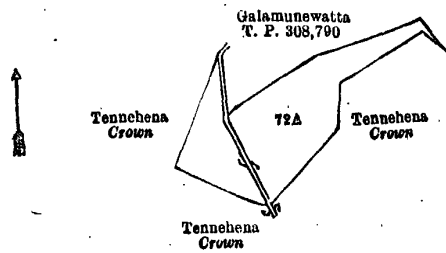
Scale of 4 Chains to an Inch.

A. J. WICKWAR,
for Surveyor-General.

III.—Block survey preliminary plan 44.

| Lot. | Name of Land. | Extent, A. R. P. |
|------|---------------|------------------|
| 72A | Thannahena | 0 3 26 |

and bounded as follows: on the north by Galamunewatta claimed by S. Heen Appuhami and others, land described in title plan 308,790; on the east, south, and west by Tennehena belonging to Crown.



Surveyor-General's Office,
Colombo, July 22, 1915.

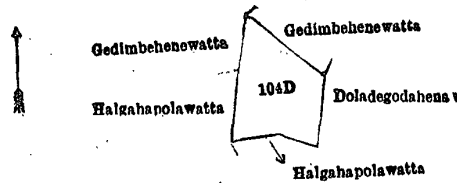
Scale of 4 Chains to an Inch.

G. K. THORNHILL,
for Surveyor-General.

IV.—Block survey preliminary plan 44.

| Lot. | Name of Land. | Extent, A. R. P. |
|------|------------------|------------------|
| 104D | Halgahapolawatta | 0 1 30 |

and bounded as follows : on the north by Gedimbehewatta claimed by K. Sidanhamy ; on the east by Doladegodahena claimed by K. Lindhu Appu and others ; on the south by Halgahapolawatta claimed by K. Jayatuhamy and others ; on the west by Gedimbehewatta claimed by K. Sidon, and Halgahapolawatta claimed by K. Babune and others.



Surveyor-General's Office,
Colombo, June 16, 1913.

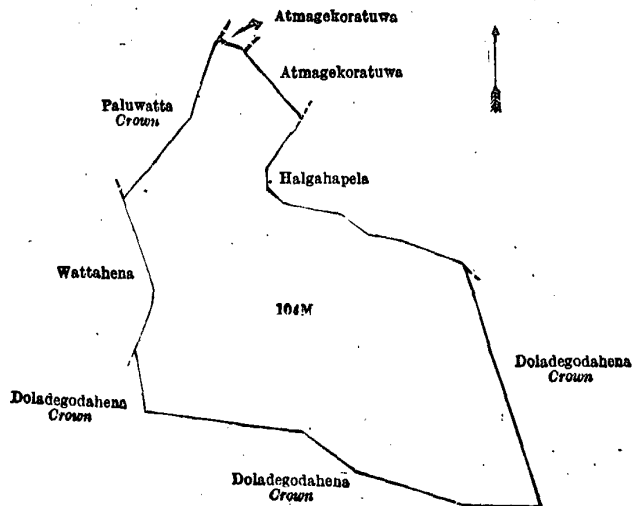
Scale of 4 Chains to an Inch.

A. J. WICKWAR,
for Surveyor-General.

V.—Block survey preliminary plan 44.

| Lot. | Name of Land. | Extent, A. R. P. |
|------|----------------|------------------|
| 104M | Doladegodahena | 5 0 32 |

and bounded as follows : on the north by Atmagekoratuwa claimed by Kandege Babunhamy and others ; on the east by Halgahapola claimed by K. Leuthu Appu and others, and Doladegodahena belonging to Crown ; on the south by Doladegodahena belonging to Crown ; on the west by Paluwatta belonging to Crown, Wattahena claimed by J. Siyadoris and others, and Doladegodahena belonging to Crown.



Surveyor-General's Office,
Colombo, September 1, 1915.

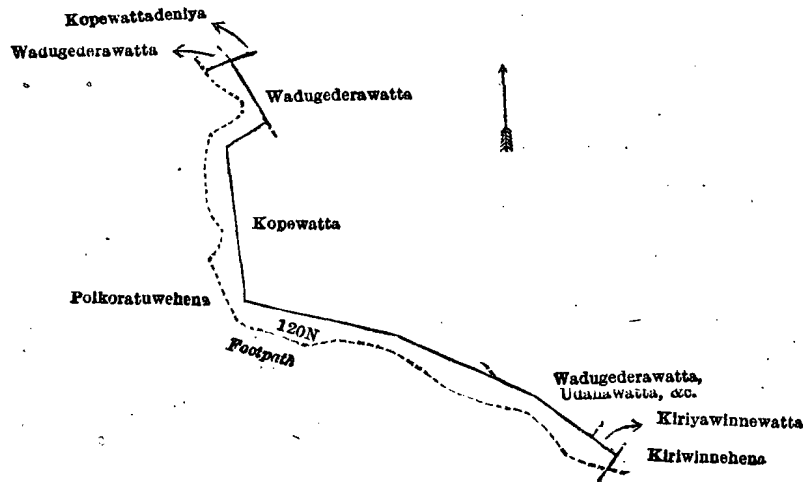
Scale of 4 Chains to an Inch.

G. K. THORNHILL,
for Acting Surveyor-General.

VI.—Block survey preliminary plan 44.

| Lot. | Name of Land. | Extent, A. R. P. |
|------|---------------|------------------|
| 120N | Kopewatta | 0 2 19 |

and bounded as follows : on the north by Wadugederawatta claimed by J. Appu and J. Adiriyan, and Kopewattedeniya claimed by K. Dassanhamy and others ; on the east by Wadugederawatta Udahawatta claimed by J. Adiriyan, J. Don Mathes, and others, Kopewatta claimed by J. Don Mathes and others, Wadugederawatta Udahawatta claimed by J. Adiriyan, J. Don Mathes, and others, Kiriawinnewatta claimed by J. Allis and others, Kiriwinnehena claimed by Kandege Dassanhamy and others ; on the south and west by Polkoratuwehena claimed by J. Adiriyan Appu and others, and footpath.



Surveyor-General's Office,
Colombo, September 1, 1915.

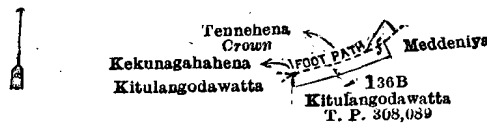
Scale of 4 Chains to an Inch.

G. K. THORNHILL,
for Acting Surveyor-General.

VII.—Block survey preliminary plan 44.

| Lot. | Name of Land. | Extent, A. R. P. |
|------|------------------|------------------|
| 136B | Kitulangodawatta | 0 0 9 |

and bounded as follows: on the north by Kekunagahahena claimed by W. A. L. Hendo Appuhamy, Tennehena belonging to Crown, and footpath; on the east by Meddeniya claimed by W. A. L. Hendo Appuhamy and others, and footpath; on the south by Kitulangodawatta claimed by A. Don Andiris and J. Don Thomis, and land described in title plan 308,089; on the west by Kitulangodawatta claimed by A. Don Andiris and J. Don Thomis.



Surveyor-General's Office,
Colombo, September 1, 1915.

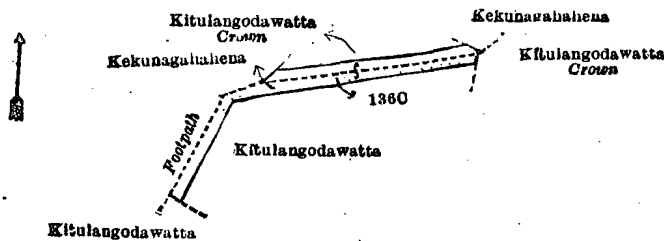
Scale of 4 Chains to an Inch.

G. K. THORNHILL,
for Acting Surveyor-General.

VIII.—Block survey preliminary plan 44.

| Lot. | Name of Land. | Extent, A. R. P. |
|------|------------------|------------------|
| 136C | Kitulangodawatta | 0 1 1 |

and bounded as follows: on the north by Kekunagahahena claimed by W. A. L. Hendo Appuhamy and others, Kitulangodawatta belonging to Crown, Kekunagahahena claimed by W. A. L. Hendo Appuhamy and others; on the east by Kitulangodawatta belonging to Crown; on the south by Kitulangodawatta claimed by A. Don Andiris and J. Don Thomis; on the west by footpath.



Surveyor-General's Office,
Colombo, September 1, 1915.

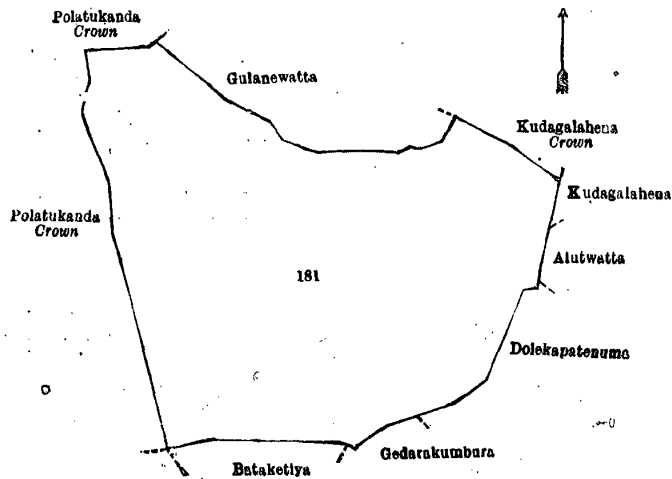
Scale of 4 Chains to an Inch.

G. K. THORNHILL,
for Acting Surveyor-General.

IX.—Block survey preliminary plan 44.

| Lot. | Name of Land. | Extent, A. R. P. |
|------|-----------------|------------------|
| 181 | Gulanewattehena | 6 3 12 |

and bounded as follows: on the north by Polatukanda belonging to Crown, Gulanewatta claimed by S. H. R. Tepanise, and Kudalahena belonging to Crown; on the east by Kudalahena claimed by S. H. R. Dingisa, Alutwatta claimed by H. R. Babuna, land described in title plan 308,086, and Dolekapatenuma claimed by H. R. Andiya; on the south by Batakatiya claimed by U. G. Punchi Appu, and Gedarakumbura claimed by H. R. Dingisa; on the west by Polatukanda belonging to Crown.



Surveyor-General's Office,
Colombo, August 17, 1915.

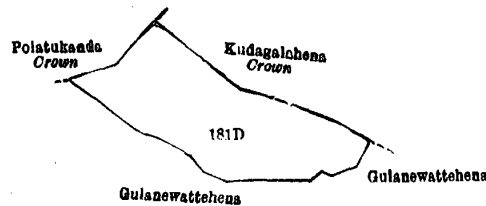
Scale of 4 Chains to an Inch.

G. K. THORNHILL,
for Surveyor-General.

X.—Block survey preliminary plan 44.

| Lot. | Name of Land. | Extent, A. R. P. |
|------|---------------|------------------|
| 181D | Gulanewatta | 1 0 32 |

and bounded as follows : on the north by Kudalahena belonging to Crown ; on the east and south by Gulanewattahena claimed by S. H. R. Tejanise ; on the west by Polatukanda belonging to Crown.



Surveyor-General's Office,
Colombo, August 17, 1915.

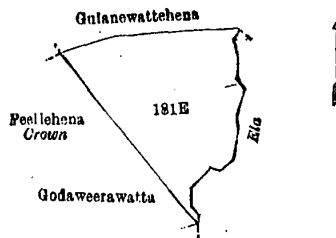
Scale of 4 Chains to an Inch.

G. K. THORNHILL,
for Surveyor-General.

XI.—Block survey preliminary plan 44.

| Lot. | Name of Land. | Extent, A. R. P. |
|------|----------------|------------------|
| 181E | Godaeriyawatta | 1 0 6 |

and bounded as follows : on the north by Gulanewattahena ; on the east by ela ; on the south by Peellahena belonging to Crown, Godaweerawatta claimed by Gamage Puchiappu and others, land described in title plan No. 308,789, an ela ; on the west by Peellahena belonging to Crown, Godaweerawatta claimed by Gamage Puchiappu and others, and land described in title plan 308,789.



Surveyor-General's Office,
Colombo, August 17, 1915.

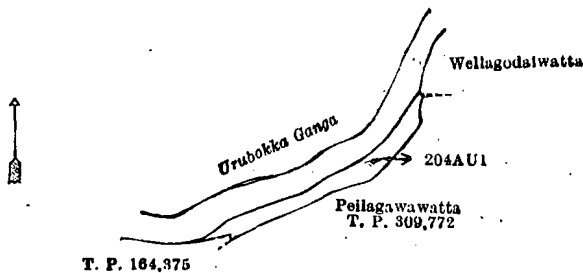
Scale of 4 Chains to an Inch.

G. K. THORNHILL,
for Surveyor-General.

XII.—Block survey preliminary plan 44.

| Lot. | Name of Land. | Extent, A. R. P. |
|--------|----------------|------------------|
| 204AU1 | Peilagawawatta | 0 0 29 |

and bounded as follows : on the north by Urubokka-ganga and Wellagodawatta claimed by S. Matheshamy and others ; on the east by Peilagawawatta claimed by R. Adarian ; on the south by Peilagawawatta claimed by R. Adarian, land described in title plan 309,772 ; on the west by Urubokka-ganga and land described in title plan 164,375.



Surveyor-General's Office,
Colombo, September 1, 1915.

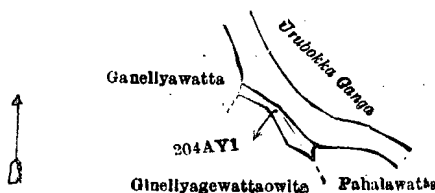
Scale of 4 Chains to an Inch.

G. K. THORNHILL,
for Acting Surveyor-General.

XIII.—Block survey preliminary plan 44.

| Lot. | Name of Land. | Extent, A. R. P. |
|--------|-----------------------|------------------|
| 204AY1 | Ginneliyagewattaowita | 0 0 11 |

and bounded as follows : on the north by Urubokka-ganga ; on the east by Urubokka-ganga and Pahalawatta claimed by W. E. Charlis ; on the south by Ginneliyagewattaowita claimed by J. Don Thomis ; on the west by Ganeliyawatta claimed by J. Don Thomis.



Surveyor-General's Office,
Colombo, September 1, 1915.

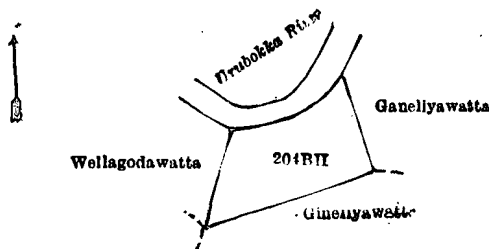
Scale of 4 Chains to an Inch.

G. K. THORNHILL,
for Surveyor-General.

XIV.—Block survey preliminary plan 44.

| Lot. | Name of Land. | Extent, A. R. P. |
|-------|---------------|------------------|
| 204BH | Gineliyawatta | 0 2 9 |

and bounded as follows : on the north by Urubokka river ; on the east and south by Gineliyawatta claimed by J. Don Thomis ; on the west by Wellagodawatta claimed by S. Matheshamy.



Surveyor-General's Office,
Colombo, September 1, 1916.

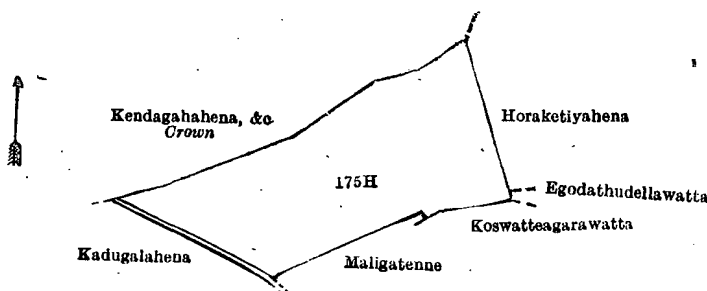
Scale of 4 Chains to an Inch.

G. K. THORNHILL,
for Acting Surveyor-General.

XV.—Block survey preliminary plan 44.

| Lot. | Name of Land. | Extent, A. R. P. |
|------|------------------|------------------|
| 175H | Maligatennawatta | 1 3 27 |

and bounded as follows : on the north by Kendagahahena belonging to Crown ; on the east by Horaketiyehena claimed by Wijenayaka Kankanamalage Bandulahami and others, Egodatudellewatta claimed by Wijenaya Kakankanamage Bandulahamy and others ; on the south by Maligatenna claimed by Charlis Wijesiriwardena Mahabarana, Koswatte-agarewatta claimed by Charlis Wijesiriwardena Mahabarana and Don Justina Weerasinghe, and others ; on the west by Kendagahahena claimed by Minatuhewaradage Dingisa and others.



Surveyor-General's Office,
Colombo, September 1, 1915.

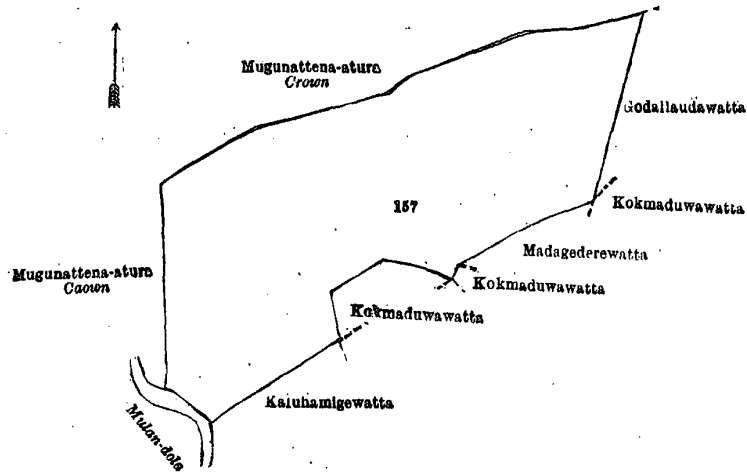
Scale of 4 Chains to an Inch.

G. K. THORNHILL,
for Acting Surveyor-General.

XVI.—Block survey preliminary plan 44.

| Lot. | Name of Land. | Extent, A. R. P. |
|------|---------------|------------------|
| 157 | Gohinegewatta | 5 0 13 |

and bounded as follows: on the north by Mugunattena-atura belonging to Crown; on the east by Godallaudawatta claimed by Weerasekerage Nicholas and others, Kokmaduwawatta claimed by P. Andris and others; on the south by Kaluhamigewatta claimed by Don Hendrick Sepala Ratnayaka, Vel-Vidane, Kokmaduwawatta claimed by Senanayaka Nicholas and others, Kokmaduwawatta claimed by P. Andris and others, Madagederawatta claimed by Weerasekera Andrisa and others; on the west by Mugunattenna-atura belonging to Crown.



Surveyor-General's Office,
Colombo, September 1, 1916,

Scale of 4 Chains to an Inch.

G. K. THORNHILL,
for Acting Surveyor-General.

Matara Kacheheri,
September 16, 1916.

T. REID,
Assistant Government Agent.

**Order under Section 4, Sub-section (1), of "The Waste Lands Ordinances of 1897, 1899, 1900, and 1903,"
declaring Lands to be Crown Property.**

In the matter of the lands commonly called or known as Athikithaliyadda, Halgahapolawatta, and Paluwatta, situate in the village of Rotumba, in the Morwak korale of the Matara District, in the Southern Province, and of "The Waste Lands Ordinances of 1897, 1899, 1900, and 1903."

WHEREAS in pursuance of section 1 of the said Ordinances it was duly notified on the 31st day of March, 1916, that if no claim to the lands commonly called or known as Athikithaliyadda, Halgahapolawatta, and Paluwatta, situate in the village of Rotumba, in the Morwak korale of the Matara District, in the Southern Province, containing in extent 5 acres 2 rods and 30 perches, and shown as lots 65 O, 104 F, 104 I, and 104 J in block survey preliminary plan 44, as described in the annexed diagrams, was made to G. F. R. Browning, Assistant Government Agent, Matara District, Southern Province, within the period of three months from the date specified in such notice, such lands would be deemed the property of the Crown, and dealt with on account of the Crown (*vide* Notice No. 5,804):

And whereas (1) Jasin Kandage Don Mathes of Rotumba made claim to the land lots 65 O, 104 F, 104 I, and 104 J, and has withdrawn his claim thereto; and (2) Kandage Babunhamy of Ehalakanda made claim to the land lots 104 F, 104 I, and 104 J, and has withdrawn his claim thereto, I, Thomas Reid, Assistant Government Agent, Matara District, Southern Province, under and by virtue of the powers vested in me in that behalf by section 4 of the said Ordinances, do hereby on this 16th day of September, 1916, order and declare, under section 4, sub-section (1), of the said Ordinances, that the said lands, as more fully described herein below, are the property of the Crown.

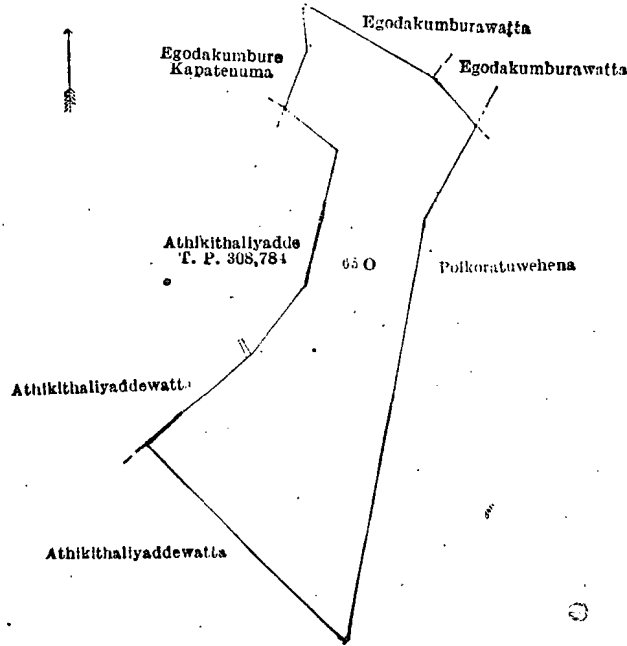
Description of the Lands referred to.

The following lots situated in the village of Rotumba, in the Morwak korale of the Matara District, in the Southern Province, as described in the annexed diagrams:—

I.—Block survey preliminary plan 44.

| Lot. | Name of Land. | Extent, A. R. P. |
|------|------------------|------------------|
| 65 O | Athikithaliyadda | 3 2 30 |

and bounded as follows: on the north by Egodakumburawatta claimed by Kandagai Babeappu; on the east by Polkoratuwehena claimed by J. Adariyan and others; on the south by Athikithaliyaddewatta claimed by J. Don Mathes, Vel-Vidane; on the west by Egodakumburekapatenuma claimed by Kandage Babeappu, Athikithaliyadda claimed by J. Don Abaran, land described in title plan 308,784, Athikithaliyaddewatta claimed by J. Don Mathes, Vel-Vidane.



Surveyor-General's Office,
Colombo, September 1, 1915.

Scale of 4 Chains to an Inch.

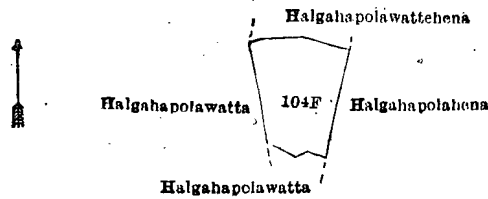
G. K. THORNHILL,
for Acting Surveyor-General.

II.—Block survey preliminary plan 44.

| Lot. | Name of Land. |
|------|------------------|
| 104F | Halgahapolawatta |

Extent, A. R. P.
0 1 22

and bounded as follows: on the north by Halgahapolawattehena claimed by K. Babunhamy; on the east by Halgahapolahena claimed by K. Sidanhamy; on the south and west by Halgahapolawatta claimed by K. Babunhamy.



Surveyor-General's Office,
Colombo, August 17, 1915.

Scale of 4 Chains to an Inch.

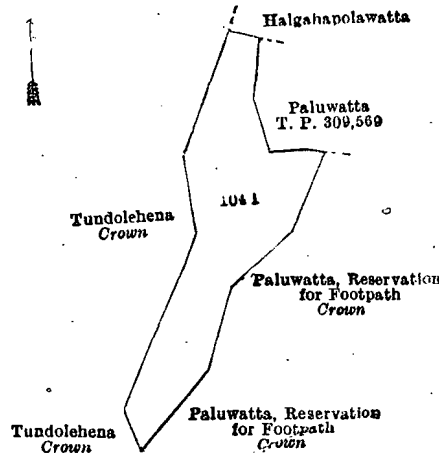
G. K. THORNHILL,
for Surveyor-General.

III.—Block survey preliminary plan 44.

| Lot. | Name of Land. |
|-------|---------------|
| 104 I | Paluwatta |

Extent, A. R. P.
1 1 4

and bounded as follows: on the north by Halgahapolawatta claimed by Kandege Babun; on the east by Paluwatta claimed by Kandege Babun, land described in title plan 309,569, and Paluwatta reservation for footpath belonging to Crown; on the south by Tundolahena belonging to Crown, and Paluwatta reservation for footpath belonging to Crown; on the west by Tundolehena belonging to Crown.



Surveyor-General's Office,
Colombo, August 17, 1915.

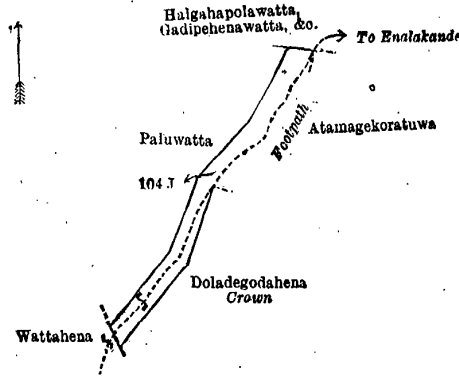
Scale of 4 Chains to an Inch.

G. K. THORNHILL,
for Surveyor-General.

IV.—Block survey preliminary plan 44.

| | | |
|--------------|----------------------------|----------------------------|
| Lot. 104J | Name of Land. Paluwatta | Extent, A. R. P. 0 1 14 |
|--------------|----------------------------|----------------------------|

and bounded as follows : on the north by Halgahapolawatta, Gedipahenewatta claimed by K. Sidanhmy, Kandege Binthohamy, and others, and the footpath to Ehalakanda ; on the east by Atmagekoratuwa claimed by Kandege Babunhamy and others, footpath and Doladegodahena belonging to Crown ; on the south by Wattahena belonging to J. Siyadoris and others and footpath ; on the west by Paluwatta claimed by Kandege Babunhamy.



Surveyor-General's Office,
Colombo, September 1, 1915.

Scale of 4 Chains to an Inch.

G. K. THORNHILL,
for Acting Surveyor-General.

September 16, 1916.

T. REID,
Assistant Government Agent.

PRELIMINARY NOTICES.

Puttalam Notice No. 6,116.

Notice under "The Waste Lands Ordinances of 1897, 1899, 1900, and 1903."

TAKE notice that unless within three months from December 22, 1916, the persons, if any, who claim any interest in the lands hereinafter mentioned or in any one or more of such lands appear before the Assistant Government Agent of the Puttalam and Chilaw Districts of the North-Western Province, at his office in Puttalam, and make claim in person or in writing to the said lands or any of them or to some interest therein :

Such Assistant Government Agent, in pursuance of the powers in him vested by Ordinance No. 1 of 1897, will declare by writing under his hand that the said lands, or such of them to which no claim has been made, are the property of the Crown.

W. E. WAIT,
Assistant Government Agent,
Puttalam and Chilaw Districts.

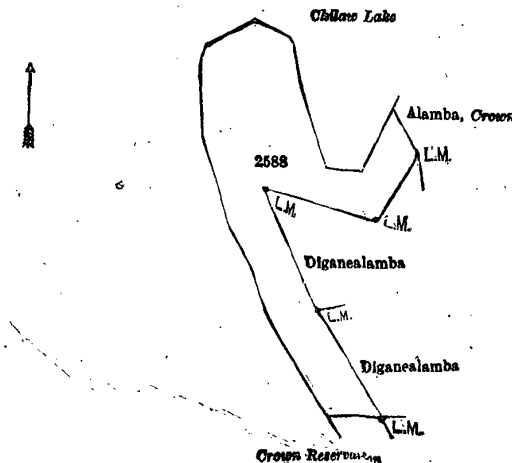
Description of the Lands referred to.

The following lots situated in the village Maikkulama, in Munnessaram pattu south of Pitigal korale north, in the District of Chilaw of the North-Western Province, as described in the annexed diagrams :—

I.—Preliminary plan 4,464.

| | | |
|--------------|--|----------------------------|
| Lot. 2588 | Name of Land. Diganealamba (reservation for lake) | Extent, A. R. P. 1 2 39 |
|--------------|--|----------------------------|

and bounded as follows : on the north by Chilaw lake ; on the east by Alamba, Crown, Diganealamba sold by the Crown to W. M. P. Fernando, Diganealamba sold by the Crown to W. M. B. Fernando ; on the south by Crown reservation ; and on the west by Chilaw lake.



Surveyor-General's Office,
Colombo, September 6, 1916.

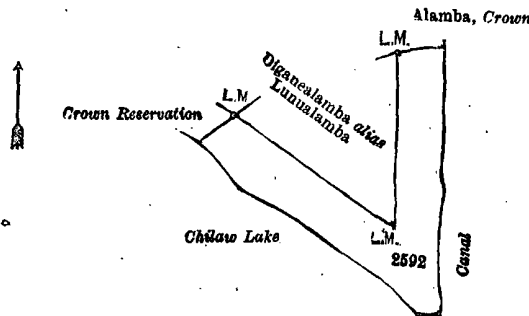
Scale of 4 Chains to an Inch.

C. R. LUNDIE,
for Surveyor-General.

II.—Preliminary plan 4,464.

| Lot. | Name of Land. | Extent, A. R. P. |
|------|---|------------------|
| 2592 | Diganealamba <i>alias</i> Lunualamba (reservation for lake) | 1 0 11 |

and bounded as follows: on the north by Alamba, Crown; on the east by canal; on the south by Chilaw lake; and on the west by Crown reservation and Diganealamba *alias* Lunualamba sold by the Crown to H. C. Perera.



Surveyor-General's Office,
Colombo, September 6, 1916.

Scale of 4 Chains to an Inch.

C. R. LUNDIE,
for Surveyor-General.

Puttalam Notice No. 6,117.

Notice under "The Waste Lands Ordinances of 1897, 1899, 1900, and 1903."

TAKE notice that unless within three months from December 22, 1916, the persons, if any, who claim any interest in the land hereinafter mentioned appear before the Assistant Government Agent of the Puttalam and Chilaw Districts of the North-Western Province, at his office in Puttalam, and make claim in person or in writing to the said land or to some interest therein:

Such Assistant Government Agent, in pursuance of the powers in him vested by Ordinance No. 1 of 1897, will declare by writing under his hand that the said land, to which no claim has been made, is the property of the Crown.

W. E. WAIT,
Assistant Government Agent,
Puttalam and Chilaw Districts.

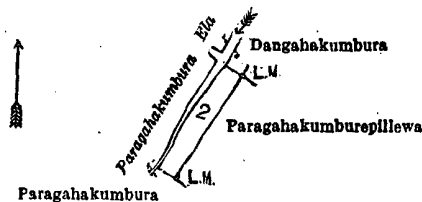
Description of the Land referred to.

The following lot situated in the village Ganankete, in Munnessaram pattu south of Pitigal korale north, in the District of Chilaw of the North-Western Province, as described in the annexed diagram:—

Preliminary plan 4,624.

| Lot. | Name of Land. | Extent, A. R. P. |
|------|--|------------------|
| 2 | Paragahakumburepillewa (reservation for ela) | 0 0 18 |

and bounded as follows: on the north by Dangahakumbura claimed by Kusalhami Appuhamy; on the east by Paragahakumburapillewa sold by the Crown to C. T. M. Dingiri Menika; on the south by Paragahakumbura claimed by B. M. Menikrala Appuhami; and on the west by Paragahakumbura-ela.



Surveyor-General's Office,
Colombo, September 16, 1916.

Scale of 4 Chains to an Inch.

C. R. LUNDIE,
for Surveyor-General.

Puttalam Notice No. 6,118.

Notice under "The Waste Lands Ordinances of 1897, 1899, 1900, and 1903."

TAKE notice that unless within three months from December 22, 1916, the persons, if any, who claim any interest in the land hereinafter mentioned appear before the Assistant Government Agent of the Puttalam and Chilaw Districts of the North-Western Province, at his office in Puttalam, and make claim in person or in writing to the said land or to some interest therein:

Such Assistant Government Agent, in pursuance of the powers in him vested by Ordinance No. 1 of 1897, will declare by writing under his hand that the said land, to which no claim has been made, is the property of the Crown.

W. E. WAIT,
Assistant Government Agent,
Puttalam and Chilaw Districts.

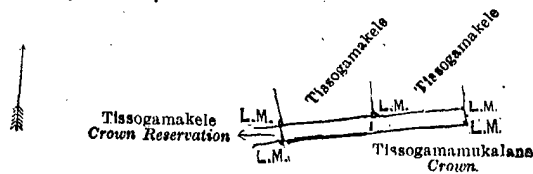
Description of the Land referred to.

The following lot situated in the village Tissogama, in Munnessaram pattu south of Pitigal korale north, in the District of Chilaw of the North-Western Province, as described in the annexed diagram:—

Preliminary plan 4,629.

| Lot. | Name of Land. | Extent, A. R. P. |
|------|--|------------------|
| 1 | Tissogamakele (reservation for a road) | 0 0 24 |

and bounded as follows: on the north by Tissogamakele sold by the Crown to R. M. P. Sinniah, and Tissogamakele sold by the Crown to W. R. M. Menikrala Appuhamy; on the east and south by Tissogamamukulana belonging to the Crown; and on the west by Tissogamakele, Crown reservation.



Surveyor-General's Office,
Colombo, September 1, 1916.

Scale of 4 Chains to an Inch.

C. R. LUNDIE,
for Surveyor-General.

Puttalam Notice No. 6,119.

Notice under "The Waste Lands Ordinances of 1897, 1899, 1900, and 1903."

TAKE notice that unless within three months from December 22, 1916, the persons, if any, who claim any interest in the lands hereinafter mentioned or in any one or more of such lands appear before the Assistant Government Agent of the Puttalam and Chilaw Districts of the North-Western Province, at his office in Puttalam, and make claim in person or in writing to the said lands or any of them or to some interest therein:

Such Assistant Government Agent, in pursuance of the powers in him vested by Ordinance No. 1 of 1897, will declare by writing under his hand that the said lands, or such of them to which no claim has been made, are the property of the Crown.

W. E. WAIT,
Assistant Government Agent,
Puttalam and Chilaw Districts.

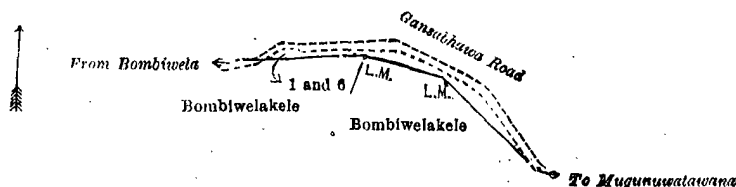
Description of the Lands referred to.

The following lots situated in the village Bombiwela, in Anaivilundan pattu south of Pitigal korale north, in the District of Chilaw of the North-Western Province, as described in the annexed diagrams:—

I.—Preliminary plan 4,627.

| Lot. | Name of Land. | Extent, A. R. P. |
|------|---|------------------|
| 1 | Bombiwelakele (reservation for Gansabhawa road) | 0 0 10 |
| 6 | Do. (do.) | 0 0 4 |
| | | 0 0 14 |

and bounded as follows: on the north by Gansabhawa road from Bombiwela to Mugunuwatawana; on the south by Bombiwelakele sold by the Crown to W. Sinno Naide and Bombiwelakele sold by the Crown to S. A. Punchihamy.



Surveyor-General's Office,
Colombo, September 29, 1916.

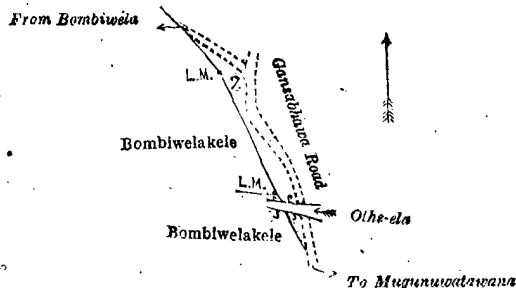
Scale of 4 Chains to an Inch.

C. R. LUNDIE,
for Surveyor-General.

II.—Preliminary plan 4,627.

| Lot. | Name of Land. | Extent, A. R. P. |
|------|---|------------------|
| 2 | Bombiwelakele (reservation for Gansabhawa road) | 0 0 20 |

and bounded as follows: on the east by Gansabhawa road from Bombiwela to Mugunuwatawana; on the west by Bombiwelakele sold by the Crown to W. Sinno Naide and Bombiwelakele sold by the Crown to N. Simon Rodrigo and another.



Surveyor-General's Office,
Colombo, September 29, 1916.

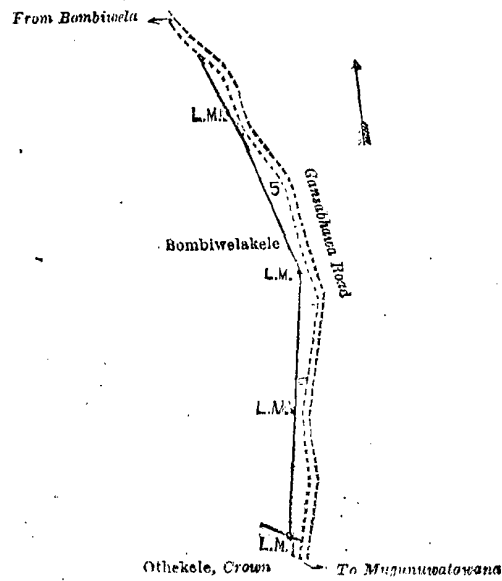
Scale of 4 Chains to an Inch.

C. R. LUNDIE,
for Surveyor-General.

III.—Preliminary plan 4,627.

| Lot. | Name of Land. | Extent, A. R. P. |
|------|---|------------------|
| 5 | Bombiwelakele (reservation for Gansabhawa road) | 0 1 0 |

and bounded as follows: on the east by Gansabhawa road from Bombiwela to Mugunuwatawana; on the south by Othekele, Crown; and on the west by Bombiwelakele sold by the Crown to N. Simon Rodrigo and another.



Scale of 4 Chains to an Inch.

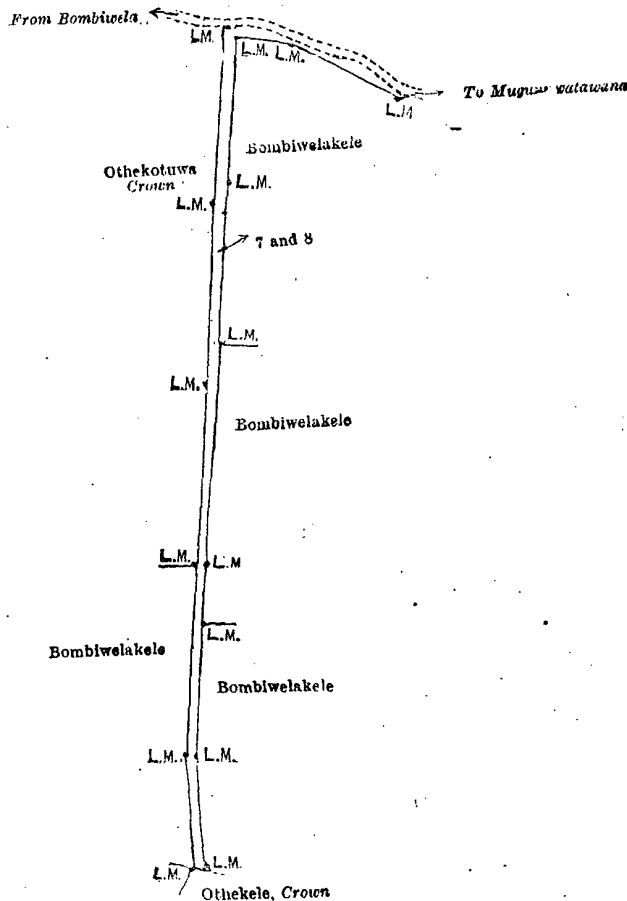
Surveyor-General's Office,
Colombo, September 29, 1916.

C. R. LUNDIE,
for Surveyor-General.

IV.—Preliminary plan 4,627.

| Lot. | Name of Land. | Extent, A. R. P. |
|-------|--|------------------|
| 7 .. | Bombiwelakele (reservation for Gansabhawa road) .. | 0 0 11 |
| 8 ... | Do. (reservation for a footpath) .. | 0 1 19 |
| | | 0 1 30 |

and bounded as follows: on the north by road from Bombiwela to Mugunuwatawana; on the east by Bombiwelakele sold by the Crown to S. A. Punchihamy, Bombiwelakele sold by the Crown to P. A. Samel Naide, Bombiwelakele sold by the Crown to J. A. Vela Naide; on the south by Othekele, Crown; on the west by Othekatuwa, Crown, and Bombiwelakele sold by the Crown to J. A. Ausadahami Naide.



Scale of 4 Chains to an Inch.

Surveyor-General's Office,
Colombo, September 29, 1916.

C. R. LUNDIE,
for Surveyor-General.

Puttalam Notice No. 6,120.

Notice under "The Waste Lands Ordinances of 1897, 1899, 1900, and 1903."

TAKE notice that unless within three months from December 22, 1916, the persons, if any, who claim any interest in the lands hereinafter mentioned or in any one or more of such lands appear before the Assistant Government Agent of the Puttalam and Chilaw Districts of the North-Western Province, at his office in Puttalam, and make claim in person or in writing to the said lands or any of them or to some interest therein :

Such Assistant Government Agent, in pursuance of the powers in him vested by Ordinance No. 1 of 1897, will declare by writing under his hand that the said lands, or such of them to which no claim has been made, are the property of the Crown.

W. E. WAIT,
Assistant Government Agent,
Puttalam and Chilaw Districts.

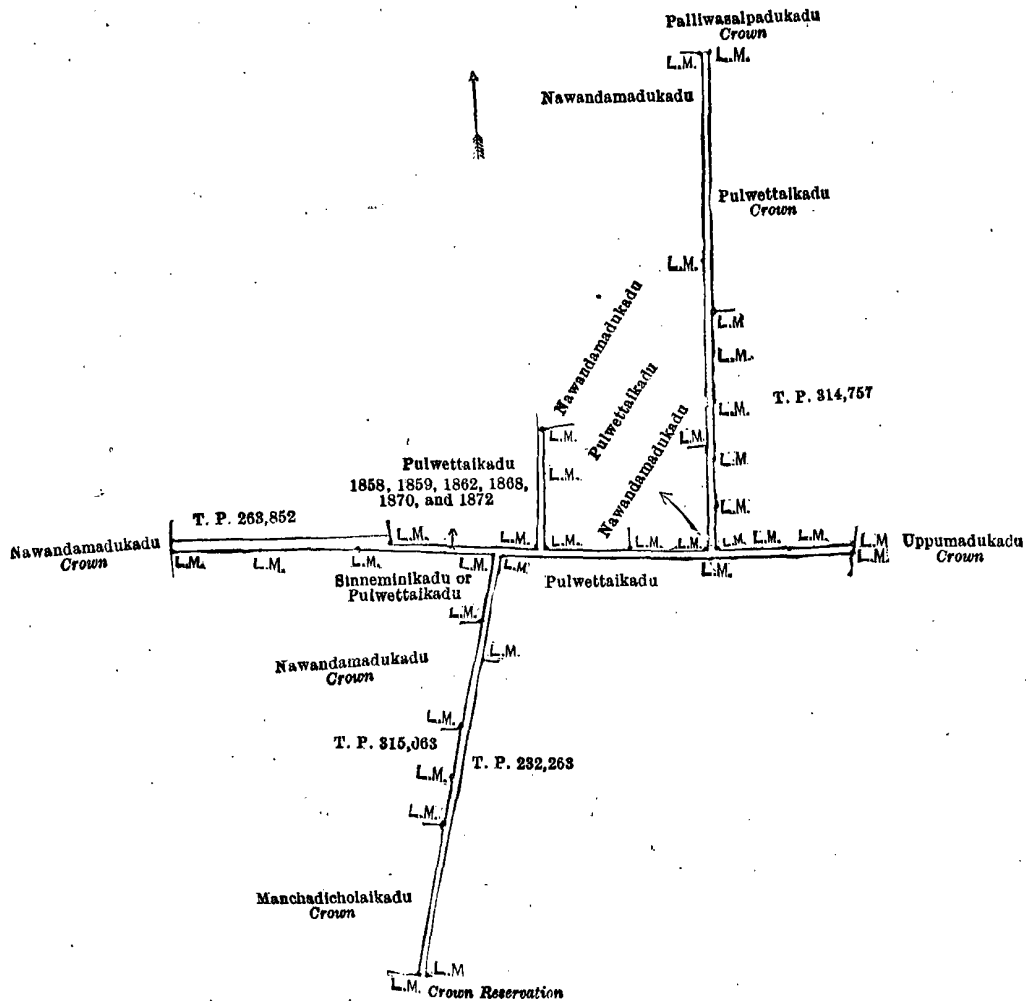
Description of the Lands referred to.

The following lots situated in the village Perukkuwattan, in Akkarai pattu south of Puttalam pattu division, in the District of Puttalam of the North-Western Province, as described in the annexed diagram :—

Preliminary plan 4,270.

| Lot. | Name of Land. | Extent, A. R. P. |
|---------|---|------------------|
| 1858 .. | Nawandamadukadu (reservation for road) | 1 1 12 |
| 1859 .. | Pulwettaikadu (do.) | 0 1 12 |
| 1862 .. | Do. | 0 2 32 |
| 1868 .. | Pulwettaikadu or Sinneminikadu (reservation for road) | 0 3 15 |
| 1870 .. | Pulwettaikadu (reservation for a road) | 1 1 5 |
| 1872 .. | Do. (do.) | 0 3 37 |
| | | 5 1 33 |

and bounded as follows : on the north by land described in title plan No. 263,852, Pulwettaikadu sold by the Crown to W. A. Muttukumaru, Nawandamadukadu sold by the Crown to P. M. David, Pulwettaikadu sold by the Crown to W. A. Muttukumaru, Nawandamadukadu sold by the Crown to W. A. Muttukumaru, Nawandamadukadu sold by the Crown to P. M. David, Palliwasalpadukadu, Crown, Pulwettaikadu, Crown, and land described in title plan No. 314,757 ; on the east by Uppumadukadu, Crown ; on the south by Pulwettaikadu sold by the Crown to Anthony David, land described in title plan No. 232,263, Crown reservation, land described in title plan No. 315,063, Manchadicholaikadu, Crown, Nawandamadukadu, Crown, and Sinneminikadu or Pulwettaikadu sold by the Crown to Anthony David ; and on the west by Nawandamadukadu, Crown.



Surveyor-General's Office,
Colombo, August 5, 1916.

Scale of 16 Chains to an Inch.

C. R. LUNDIE,
for Surveyor-General.

Puttalam Notice No. 6,121.**Notice under "The Waste Lands Ordinances of 1897, 1899, 1900, and 1903."**

TAKE notice that unless within three months from December 22, 1916, the persons, if any, who claim any interest in the land hereinafter mentioned appear before the Assistant Government Agent of the Puttalam and Chilaw Districts of the North-Western Province, at his office, in Puttalam, and make claim in person or in writing to the said land or to some interest therein:

Such Assistant Government Agent, in pursuance of the powers in him vested by Ordinance No. 1 of 1897, will declare by writing under his hand that the said land, to which no claim has been made, is the property of the Crown.

W. E. WAIT,
Assistant Government Agent,
Puttalam and Chilaw Districts.


Description of the Land referred to.

The following lot situated in the village Suruwila, in Anaivilundan pattu north of Pitigal korale north, in the District of Chilaw of the North-Western Province, as described in the annexed diagram:—

Preliminary plan 4,435.

| Lot. | Name of Land. | Extent, A. R. P. |
|------|-------------------------------------|------------------|
| 2449 | Suruwilakele (reservation for road) | 0 0 9 |

and bounded as follows: on the north by Diyagilma, Crown; on the east by Suruwilakele sold by the Crown to C. H. K. Menikrala and others, Suruwilakele sold by the Crown to B. M. Kornis Appuhamy, Suruwilakele sold by the Crown to C. H. K. Menikrala and others; on the south by Hunganpolakele, Crown; and on the west by road from Maiyawa to Chilaw road.



Surveyor-General's Office,
Colombo, September 1, 1916.

Scale of 4 Chains to an Inch.

C. R. LUNDIE,
for Surveyor-General.

Puttalam Notice No. 6,122.**Notice under "The Waste Lands Ordinances of 1897, 1899, 1900, and 1903."**

TAKE notice that unless within three months from December 22, 1916, the persons, if any, who claim any interest in the land hereinafter mentioned appear before the Assistant Government Agent of the Puttalam and Chilaw Districts of the North-Western Province, at his office in Puttalam, and make claim in person or in writing to the said land or to some interest therein:

Such Assistant Government Agent, in pursuance of the powers in him vested by Ordinance No. 1 of 1897, will declare by writing under his hand that the said land, to which no claim has been made, is the property of the Crown.

W. E. WAIT,
Assistant Government Agent,
Puttalam and Chilaw Districts.

Description of the Land referred to.

The following lot situated in the village Bombiwela, in Anaivilundan pattu south of Pitigal korale north, in the District of Chilaw of the North-Western Province, as described in the annexed diagram:—

Preliminary plan 4,454.

| Lot. | Name of Land. | Extent, A. R. P. |
|------|---|------------------|
| 2562 | Pathcolalandamukalana (reservation for tank bund) | 1 2 2 |

and bounded as follows: on the north by Pathcolalandamukalana belonging to the Crown; on the east by Pathcolalandamukalana sold by the Crown to W. W. Albert Fernando; on the south by Paragahakumbura claimed by B. Ranhamy and others; and on the west by Bombiwelawewa.

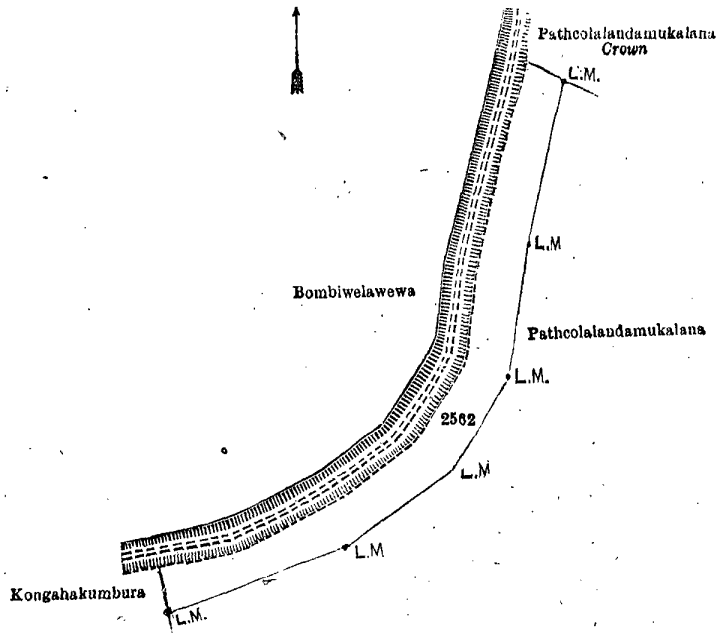
[For Diagram see page 1708.]

Puttalam Notice No. 6,123.**Notice under "The Waste Lands Ordinances of 1897, 1899, 1900, and 1903."**

TAKE notice that unless within three months from December 22, 1916, the persons, if any, who claim any interest in the lands hereinafter mentioned or in any one or more of such lands appear before the Assistant Government Agent of the Puttalam and Chilaw Districts of the North-Western Province, at his office in Puttalam, and make claim in person or in writing to the said lands or any of them or to some interest therein:

Such Assistant Government Agent, in pursuance of the powers in him vested by Ordinance No. 1 of 1897, will declare by writing under his hand that the said lands, or such of them to which no claim has been made, are the property of the Crown.

W. E. WAIT,
Assistant Government Agent,
Puttalam and Chilaw Districts.



Surveyor-General's Office,
Colombo, September 1, 1916.

Scale of 4 Chains to an Inch.

C. R. LUNDIE,
for Surveyor-General.

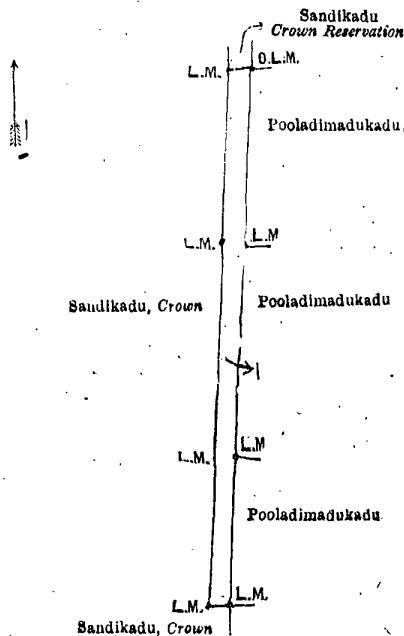
Description of the Lands referred to.

The following lots situated in the village Taluwa, in Akkarai pattu south of Puttalam pattu division, in the District of Puttalam of the North-Western Province, as described in the annexed diagrams :—

I.—Preliminary plan 4,550.

| Lot. | Name of Land. | Extent, A. R. P. |
|------|---|------------------|
| 1 | Sandikadu (reservation for means of access) | 0 2 14 |

and bounded as follows : on the north by Sandikadu, Crown reservation ; on the east by Pooladimadukadu sold by the Crown to P. Anthony Lewis, Pooladimadukadu sold by the Crown to B. Santiago Pulle and Pooladimadukadu sold by the Crown to F. S. Manampulle ; on the south by Sandikadu belonging to the Crown ; and on the west by Sandikadu belonging to the Crown.



Surveyor-General's Office,
Colombo, July 18, 1916.

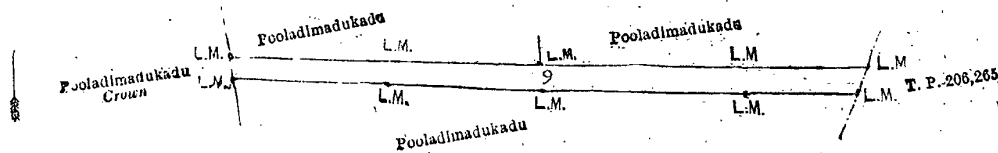
Scale of 4 Chains to an Inch.

C. R. LUNDIE,
for Surveyor-General.

II.—Preliminary plan 4,550.

| Lot. | Name of Land. | Extent, A. R. P. |
|------|---|------------------|
| 9 | Pooladimadukadu (reservation for means of access) | 0 3 1 |

and bounded as follows : on the north by Pooladimadukadu sold by the Crown to C. W. Brito and another, Pooladimadukadu sold by the Crown to B. L. Mariam Pulle and another ; on the east by land described in title plan No. 206,265 ; on the south by Pooladimadukadu sold by the Crown to M. Saveri Manuel and another ; and on the west by Pooladimadukadu belonging to the Crown.



Surveyor-General's Office,
Colombo, July 18, 1916.

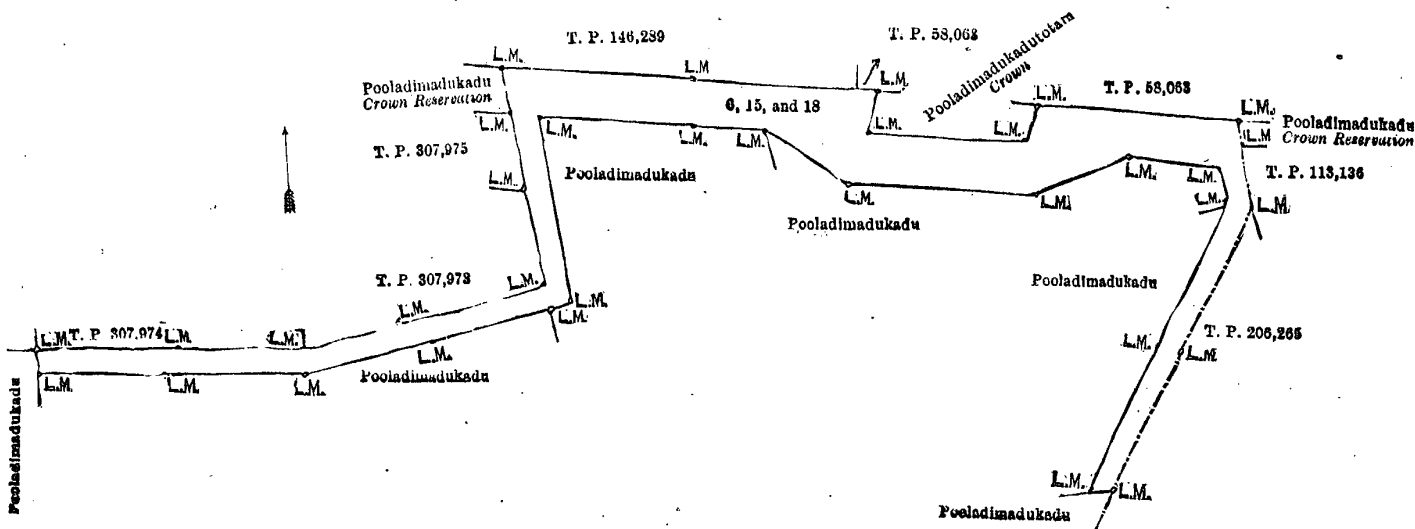
Scale of 4 Chains to an Inch.

C. R. LUNDIE,
for Surveyor-General.

III.—Preliminary plan 4,550.

| Lot. | Name of Land. | Extent, A. R. P. |
|-------|---|------------------|
| 6 .. | Pooladimadukadu (reservation for means of access) | 0 3 15 |
| 15 .. | Do. (do.) | 0 1 27 |
| 18 .. | Do. (reservation for road) | 2 0 2 |
| | | 3 1 4 |

and bounded as follows : on the north by lands described in title plans Nos. 309,974, 307,973, and 307,975, Pooladimadukadu, Crown reservation, lands described in title plans Nos. 146,289 and 58,063, Pooladimadukadutotam, Crown, claimed by S. Joachim, and land described in title plan No. 58,063 ; on the east by Pooladimadukadu, Crown reservation, and lands described in title plans Nos. 113,136 and 206,265 ; on the south by Pooladimadukadu sold by the Crown to P. Anthony Lewis, Pooladimadukadu sold by the Crown to B. Santiago Pulle, Pooladimadukadu sold by the Crown to A. Santiago Pulle, and Pooladimadukadu sold by the Crown to C. W. Brito and another ; and on the west by Pooladimadukadu sold by the Crown to B. Santiago Pulle.



Surveyor-General's Office,
Colombo, July 18, 1916.

Scale of 4 Chains to an Inch.

C. R. LUNDIE,
for Surveyor-General.

Puttalam Notice No 6,124.

Notice under " The Waste Lands Ordinances of 1897, 1899, 1900, and 1903."

TAKE notice that unless within three months from December 22, 1916, the persons, if any, who claim any interest in the lands hereinafter mentioned or in any one or more of such lands appear before the Assistant Government Agent of the Puttalam and Chilaw Districts of the North-Western Province, at his office in Puttalam, and make claim in person or in writing to the said lands or any of them or to some interest therein :

Such Assistant Government Agent, in pursuance of the powers in him vested by Ordinance No. 1 of 1897, will declare by writing under his hand that the said lands or such of them to which no claim has been made, are the property of the Crown.

W. E. WATT,
Assistant Government Agent,
Puttalam and Chilaw Districts.

Description of the Lands referred to.

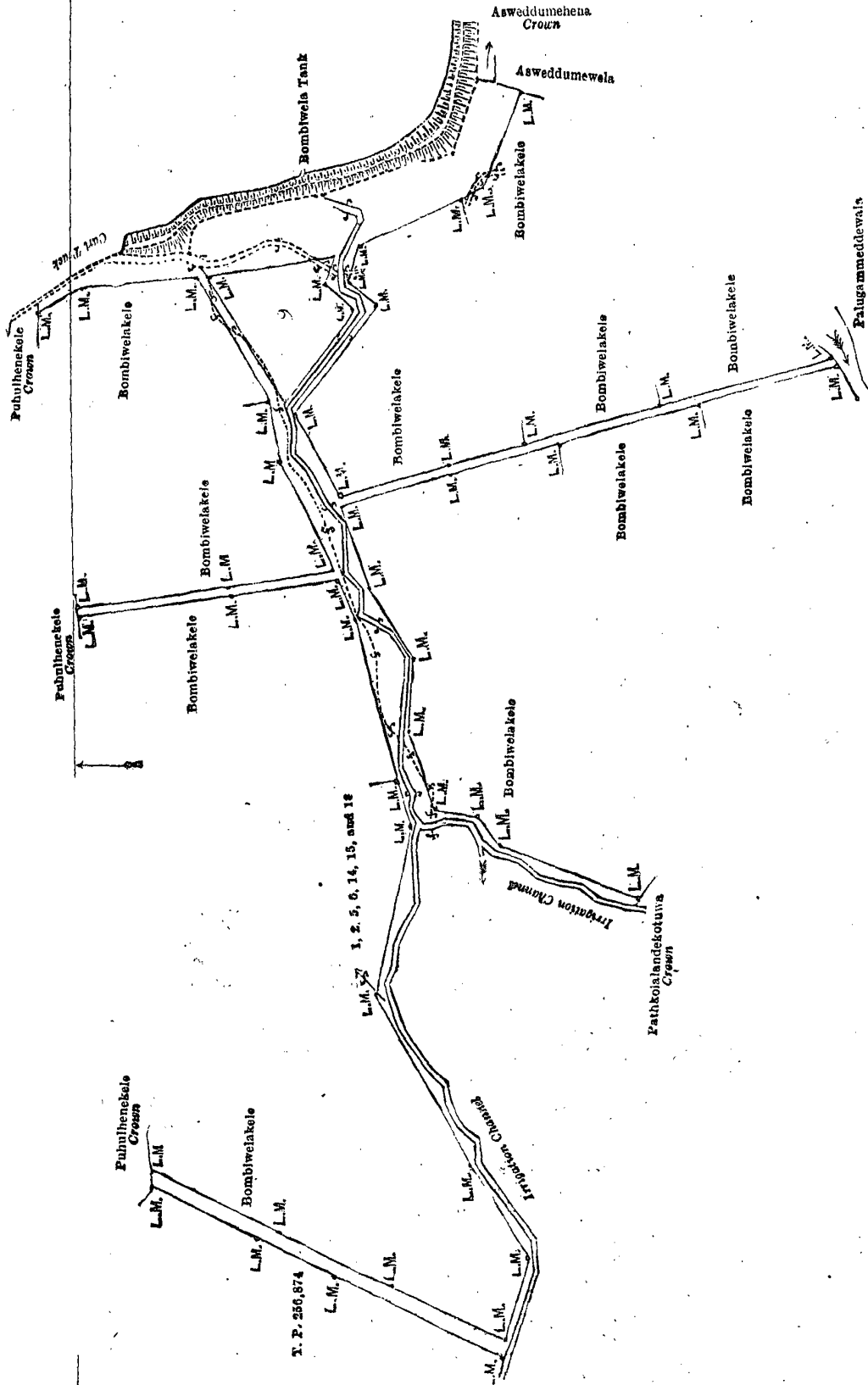
The following lots situated in the village Bombiwela, in Anaivilundan pattu south of Pitigal korale north, in the District of Chilaw of the North-Western Province, as described in the annexed diagram :—

Preliminary plan 4,628.

| Lot. | Name of Land. | Extent, A. R. P. |
|-------|--|------------------|
| 1 .. | Bombiwelakele (reservation for cart track) | 0 1 30 |
| 2 .. | Do. (reservation along irrigation channel) | 0 1 13 |
| 5 .. | Do. (reservation for footpath and channel) | 0 2 23 |
| 6 .. | Do. (reservation for a footpath) | 0 0 26 |
| 14 .. | Do. (reservation for tank bund and cart track) | 1 2 5 |
| 15 .. | Do. (reservation for a footpath) | 0 1 6 |
| 18 .. | Do. (reservation along irrigation channel) | 0 2 26 |
| | | 4 0 9 |

and bounded as follows : on the north by Puhulhenekela belonging to the Crown Bombiwelakele sold by the Crown to V. J. M. de Mel, Bombiwelakele sold by the Crown to V. J. M. de Mel, Bombiwelakele belonging to the Crown, Bombiwelakele sold by the Crown to V. J. M. de Mel, Bombiwelakele sold by the Crown to V. J. M. de Mel, and Puhulhenekela belonging to the Crown ; on the east by cart track, Bombiwela tank, Asweddumehena belonging to the Crown, and Asweddumewela claimed by late S. Dabrera and others ; on the south by Bombiwelakele sold by the Crown to Mrs. J. V. Dias, Palug ammeddewala, Bombiwelakele sold by the Crown to V. J. M. de Mel, Bombiwelakele sold by the Crown to Mrs. J. V. Dias, Pathkolalandekatuwa belonging to the Crown, and irrigation channel ; on the west by land described in title plan No. 256, 874

NOTE.—Lot 9 in preliminary plan 4,628 known as Bombiwelakele lying within the above boundaries, is excluded from this notice, and its extent of 3 roods and 13 perches is not included in the acreage of 4 acres and 9 perches given above



Surveyor-General's Office,
Colombo, September 30, 1916.

Scale of 4 Chains to an Inch.

C. R. LUNDIE,
for Surveyor-General.