

SUPPLEMENT

TO

The Ceylon Government Gazette,

PART III.

FRIDAY, JUNE 19, 1903.

NOTICE UNDER THE WASTE LANDS ORDINANCES, 1897, 1899, AND 1900.

TAKE notice, that unless within three months from the 19th day of June, 1903, the persons, if any, who claim any interest in the lands hereinafter mentioned or any in one or more of such lands, make claim in person or in writing to the said lands or any of them or to some interest therein to the Special Officer appointed under section 28 of "The Waste Lands Ordinances, 1897, 1899, and 1900," at his office at Galle :

Such Special Officer, in pursuance of the powers vested in him by the said Ordinances, will declare by writing under his hand that the said lands or such of them, as to which no claim has been made, are the property of the Crown.

J. G. FRASER,
Special Officer.

Description of Lands referred to.

The following lots situated in the village of Payibokka in Magam pattuwa of the Hambantota District, in the Southern Province, as described in the annexed certified tracings :—

I.

Preliminary plan 65.

Lot.	Name of Land.	Extent. A. R. P.
4	... Kebilitigoda ...	2 1 20

on sheet P¹⁷_{VII}, and bounded as follows : on the north by the village limit of Kariwila ; on the east by the village limit of Kariwila and Kebilitigodella belonging to Crown ; on south by the high road from Hambantota to Matara ; on the west by T.P. 141,836, Palugahakoratuwa belonging to Crown.

විෂය 1903 ජූනි මස 19 වෙනි දින පවත් දාන්මාසයක් ඇතුලතදී මෙහි පහත දක්වන ඉඩම් වලට නොහොත් ඉන් එකකට නොහොත් වැඩිහිටිනකට යම් අයිතිවාසිකමක් තිබෙන යම් අයෙක් ඇත්නම් ඒ අය විසින් මුඩුබිම් සම්බන්ධව වර්ෂ 1897, 1899 සහ 1900 ආඥාපණ්ඩවල 28 වෙනි වගන්තියේ ප්‍රකාරයට පත්කර ඇතුළු විශේෂ මහත්‍රීඥරයානන්වනාන්සේගේ ගාල්ලේ කන්තෝරු වේදී උත්තාන්සේගේ ඉදිරිපිට ඇවිත් පෙනීසිට හෝ ලියවිලිලකින් එකී ඉඩම්වලට නොහොත් ඊට ඇති යම් කොටසකට කිසි අයිතිවාසිකමක් පෙන්වාසිවිත්ව නොයෙදුනොත්, එකී විශේෂ මහත්‍රී ඥරයානන්වනාන්සේට ඉහතක ආඥාපණ්ඩවලින් ලැබී තිබෙන බලවල ප්‍රකාරයට අයිතිවාසිකම් නොකීපාපු එකී ඉඩම් එක්කෝ එයින් අයිතිවාසිකමක් ගෙනහැරදක්වන්ව නොයෙදුන සෑම ඉඩම් රජසන්තක ඉඩම් හැටියට උත්තාන්සේගේ අත්සන ඇති ලියවිලිලකින් උත්තාන්සේ විසින් ප්‍රකාශ කරණ බව මෙයින් දැනගත යුතුයි.

ජේ. ජී. ජේසර්,
විශේෂ මහත්‍රීඥරයානන්වනාන්සේය.

ඉඩම්වල තොරතුරු.

දකුණු පලාතට අයිති හම්බන්තොට දිස්ත්‍රික්කේ මාගම්පත්තුවේ පයිබොක්ක යන ගම පිහිටා තිබෙන මීට අමුණාපු සහතික සිතියම්වල පෙනෙන මෙහි පහත දක්වන බිම්කඩවි, එනම් :—

P¹⁷_{VII} සිතියම්පත්‍රයට අඩංගුවූ :—

I.

මුල් සිතියම 65.

බිම්කඩවිය.	ඉඩමේ නම.	ඛණ්ඩරම. අ. රූ. ප.
4	... කැබ්ලිතිගොඩ ...	2 1 20

මීට මාසිම—උතුරට කර්විලගම ගම්ඉමද, නැගෙනහිරට කර්විලගම ගම්ඉමද, රජසන්තක කැබ්ලිතිගොඩලේලද, දකුණට හම්බන්තොට සිට මාතරට යනෙහි මහපාරද; බස්නාහිරට T.P. 141,836 රජසන්තක පළාතකොරවුවද,

2) விவரித்தலின் தேதியாகிய 1903 ம் ஆண்டு-ஆகிய 19 ம் தேதியிலிருந்து மூன்று மாதத்திற்குள்ளாக இதன் கீழ் விவரித்திருக்கும் காணிகளை அல்லது அக்காணிகளின் வெவ்வேறையும் குறித்து உரித்துப்பேசுவோர்கள் யாருமிருந்தால், அவர்கள் 28 ம் பிரிவின்படி பானான காணிகளின் சட்டங்களின் 1897, 1899, 1900 ம் வருஷங்களில் ஏற்படுத்திய குறிப்பான உத்தியோகஸ்தர் மூன்பாக காலி அவரது கந்தோரில் முகமுகமாய் அல்லது எழுத்து மூலமாய் தெரிப்பட்டு மேற்படி காணிகளை அல்லது அவற்றின் வெவ்வேறையும் குறித்து யாதும் உரிமை அல்லது உடந்தை காண்பயாதிருந்தால், மேற்சொல்லிய குறித்த உத்தியோகஸ்தராக தம்மில் சொல்லப்பட்ட கட்டணச்சட்டங்களினால் தனக்குக் கொடுத்திருக்கும் தத்துவங்களைக்கொண்டு தன் கையொப்பமிட்டு எழுத்து மூலமாய் சொல்லப்பட்ட காணிகளை அல்லது அவைகளின் உரித்தைப் பேசப்பட்டவர்கள் வெளிப்படாவிடில் முடிக்குரிய ஆதனமென்று வெளியரங்கப்படுத்துவார்.

ஜே. ஜி. பெரேரா,
குறிப்பான உத்தியோகஸ்தர்.

சொல்லப்பட்ட காணிகளின் விவரம்.

தன் மாகாணத்தின் ஹம்பன் தொட்டை முன்திறிக்குில் மாகம் பத்துவையைச் சேர்ந்த பையப்பாக்கை எனனும் கிராமத்திலுள்ள இதன் கீழ் சொல்லப்படும் காணித்துண்கள், அஃதாவது இத்தொடணத்துக் குறிக்கப்பட்டு உறுதிப் படுத்திய டாப்டுகளில் விவரிக்கப்பட்டிருக்கின்றன:—

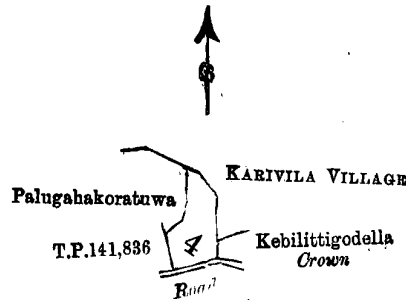
P 17
VII. ம் அளவுக்கடதாசியில்,

I.

பிரதமபடத்து இலக்கம் 65.

தண்.	காணியினது பெயர்.	விசாலம்.
4 ...	கெபிலித்திகொடை	2 1 20

எல்லை, வடக்கு-கரிவிலுடைய எல்லை; கிழக்கு-கரிவிலுடைய எல்லை, அரசாட்சிக்குள்ளுக் கெபிலித்திகொடெல்ல; தெற்கு-ஹம்பன் தொட்டிலிருந்து மாத்தறக்குபோகும் ரேட்டு; மேற்கு-T.P. 141,836, அரசாட்சிக்குள்ளு பனுகாக்கொ ரேட்டுவ.



Sale of 16 Chains to an Inch.
Situation : Payibokka village in Magam pattu.
Preliminary plan 65.

Lot.	Name of Land.	Extent.
A. R. P.		A. R. P.
4 ...	Kebilittigoda ...	2 1 20

Surveyor-General's Office,
Colombo, February 27, 1903.

Cadastral sheet P 17
VII.

P. D. WARREN,
Assistant Surveyor-General.

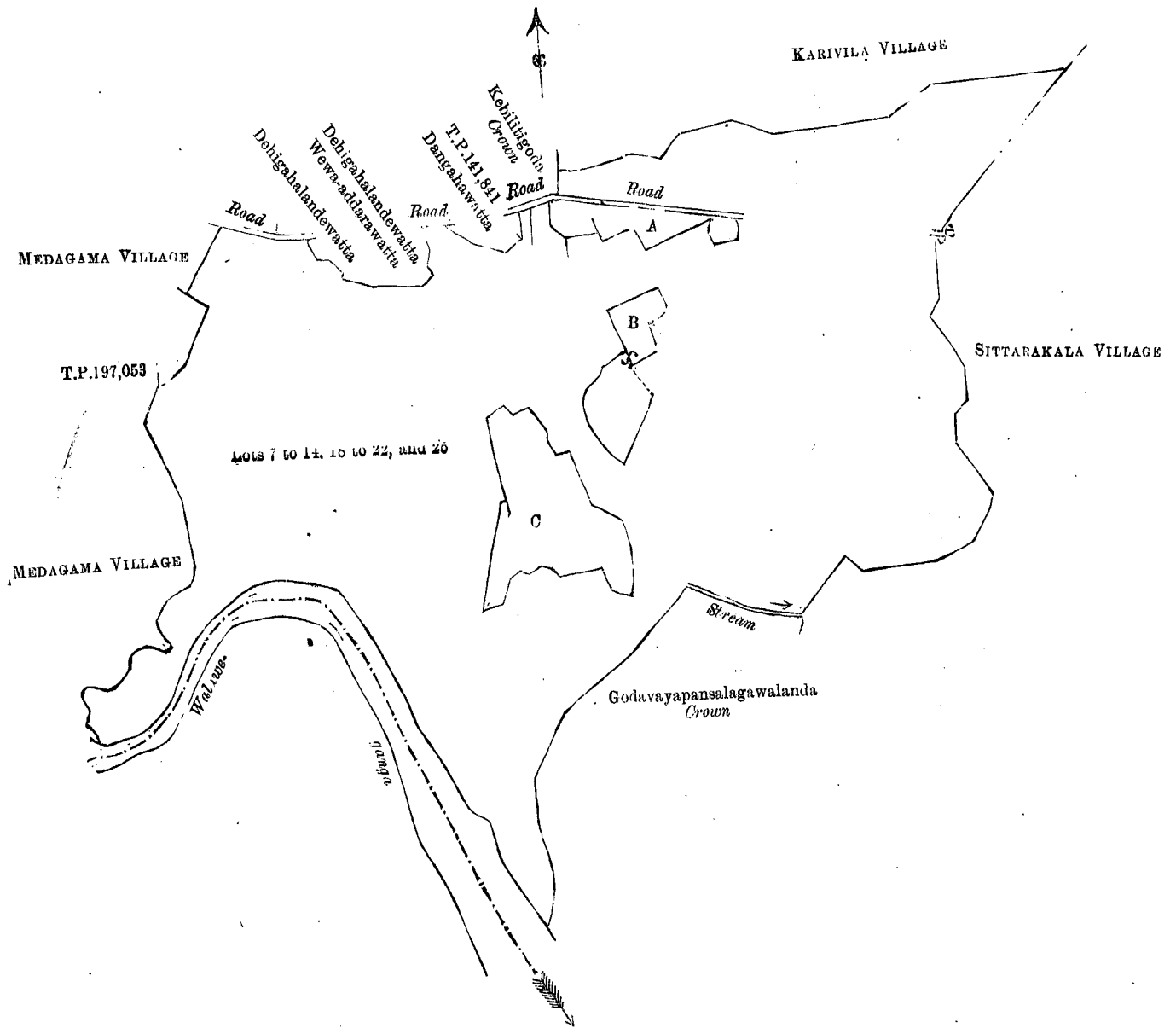
II.

Lot.	Name of Land.	Extent.
		A. R. P.
7 to 10, 18 to 22 and 25, and 13 and 14	Kudapayibokkadeniya, Mahawewa <i>alias</i> Kudapaibokke- owita, Payibokka wewaodai, Kukulkatuwedeniya, Payibokka-addaralanda, Payibokkawelebeliakula, Payibokkawela-addarapitiya, Kukulkatuweland, and Kebilittigodella ...	339 3 0

on sheets Nos. P 17 VII. and P 17 XI., and bounded as follows : on the north by the main road from Matara to Hambantota, Dehigahalandewatta claimed by Rijjappu and others, Wewa-addarawatta claimed by Dingihami, Dehigahalandewatta claimed by Rijjappu and others, the high road from Matara to Hambantota, Dangahawatta claimed by Baba Jayan, T.P. 141,841, the high road from Matara to Hambantota. Kebilitigoda belonging to Crown, the village limit of Kariwila; on the east by the village limit of Sittiakala; on the south by the village limit of Sittiakala, an ela, Godawayapansalagawaland belonging to Crown, Walawe-ganga; on the west by the village limit of Medagama, T.P. 197,053, the village of Medagama.

NOTE.—The following lots lying within the above-named boundaries are excluded from this notice, and their aggregate acreage, viz., 5½ acres 1 rood and 36 perches, is not included in the acreage of 339 acres and 3 roods given above:—

Lot.	Name of Land.	Extent.
A. R. P.		A. R. P.
A ...	Title plans 197,164, 197,165, 197,055, 197,056, and 199,168	2 3 23
B ...	Title plans 197,057, 199,269, 199,170. and P.P. 5,825	6 2 18
C ...	Payibokkawatta and wela	46 3 35
		<hr/> 56 1 36



Scale of 16 Chains to an Inch.

Situation : Payibokka village in Magam pattu.

Preliminary plan 65.

Lot	Name of Land.	Extent. A. R. P.
7 to 10, 18 to 22 and 25, and 13 and 14	Kudapayibokkadeniya, Mahawewa <i>alias</i> Kudapayibokkaowita, Payibokkawewaodai, Kukulkatuwedeniya, Payibokka-addaralanda, Payibokkawela-beliakula, Payibokkawela-addarapitiya, Kukulkatuwelanda, and Kebilitigodella	339 3 0
<i>Lots excluded.</i>		
A ...	Title plans 197,164, 197,165, 197,055, 197,056, and 199,168	2 3 23
B ...	Title plans 197,057, 199,269, 199,170, and P.P. 5,825	6 2 18
C ...	Payibokkawatta and wela	46 3 35
		56 1 36

Cadastral 16 chain sheets P¹⁷_{VII.} and P¹⁷_{XI.}

Surveyor-General's Office,
Colombo, February 27, 1903.

P. D. WARREN,
Assistant Surveyor-General.

III.

Preliminary plan 65.

Lot.	Name of Land.	Extent. A. R. P.
23 ...	Godawayapansalawattagawalanda ...	64 3 5

on sheets Nos. P¹⁷ VII and P¹⁷ XI, and bounded as follows: on the north by a water-course; on the east by the Kudasittakalalewaya; on the south by the sea; on the west by the Walawe-ganga and Paibokkewelabeliakula belonging to Crown.

NOTE.—The following lot lying within the above-named boundaries is excluded from this notice, and its extent 1 acre and 2 roods is not included in the acreage of 64 acres 3 roods and 5 perches given above:—

Preliminary plan 65.

Lot.	Name of land.	Extent. A. R. P.
P ¹⁷ VII 24 ...	Godawayapansalewatta ...	1 2 0

P¹⁷ VII සහ P¹⁷ XI සිතියම්පலුවලට අඩංගු:—

මුල් සිතියම 65.

බිම්කට්ටිය.	ඉඩමේ නම.	භිම්තරම. අ. රූ. ප.
23 ...	ගොඩවැයපන්සලවතනගාලාලන්ද ...	64 3 5

මීට මායිම්—උතුරට වතුරබස්නාවක්ද; නැගෙනහිරට කුඩාසිත්තුකලලේවායද; දකුණට මුහුදද; බස්නාහිරට වලවේගහද, රජසන්නක පසිබොක්කේවෙලේබෙලිඅකුලද.

[ඉහතකී මායිම්වලට මැදිවූ මෙහි පහත සඳහන්වෙන බිම්කට්ටිය මේ දැන්වීමෙන් අත්හැරිය වගන් එකේ භිම්තරම වන අක්කර 1 කුඩු රූඩි 2 ක් ඉහතකී අක්කර 64 කුඩු රූඩි 3 කුඩු පාර්චස් 5 හේ බිම්තරමේ අඩංගු නොවෙන වගන් මෙහි දැනගතයුතුයි.]

මුල් සිතියම 65.

බිම්කට්ටිය.	ඉඩමේ නම.	භිම්තරම. අ. රූ. ප.
24 ...	ගොඩවැයපන්සලේවතන ...	1 2 0

P¹⁷ VII ම, P¹⁷ XI ම අභ්‍යුක්තවූයේ,

පිරිමපදත්ත මූලිකම 65.

නු.අ.	කාණ්ඩිනනු ටොපර්.	විචාරය. අ. රූ. ප.
23 ...	කොඳවැයපන්සලවත්තකාවාලන්ද ...	64 3 5

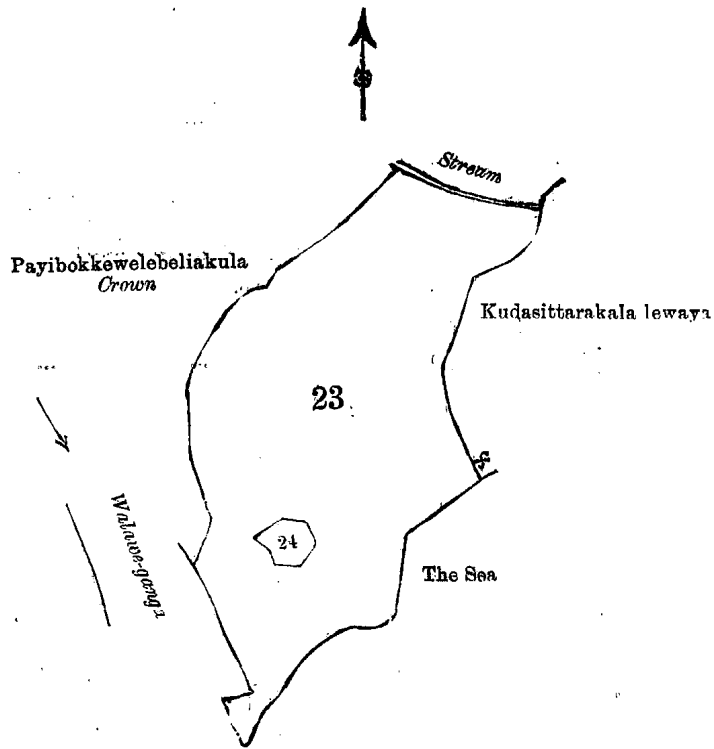
ආවේ, වැටිලි-ඒර්වායිකාල; කිපුලිල-ලොකිත්තරකිලවොය; ටෙර්ල-කල්; මෙර්ල-වවෙකිල, ආරා ධනි කිලුන්ග පාපිටොකිලවෙලෙවෙලිඅකුල.

[තීර්ථ. —සොල්විය ආකෙකලුකුණ්ණිත්තරායි මුතේ සිම් සොල්විට්ටිම කාණිත්තරුන් මුත් අරිකිකෙපිලිලිත්තරායි, අනු අභ්‍ය 1 ආකර් 2 ආර්. මෙර්සොල්විය 64 ආකර් 3 ආර්. 5 පර්චස් අභ්‍යපිලිලිත්තරායි]:—

පිරිමපදත්ත මූලිකම 65.

නු.අ.	කාණ්ඩිනනු ටොපර්.	විචාරය. අ. රූ. ප.
24 ...	කොඳවැයපන්සලවත්ත ...	1 2 0

[For Tracing see page 6.]



Scale of 16 Chains to an Inch.

Situation : Payibokka village in Magam pattu.

Preliminary plan 65.

Lot.	Name of Land.	Extent.		
		A.	R.	P.
23	Godavayapansalawattagawalanda	64	3	5
<i>Lot excluded.</i>				
24	Godavayepansalewatta	1	2	0

16 chain sheets P¹⁷_{VII} and P¹⁷_{XI}.

Surveyor-General's Office,
Colombo, February 27, 1903.

P. D. WARREN,
Assistant Surveyor-General.