

Ceylon Government Gazette

Published by Authority.

No. 6,845 — FRIDAY, JANUARY 5, 1917.

PART I.—General : Minutes, Proclamations, Appointments, and General Government Notifications.
 PART II.—Legal and Judicial.
 PART III.—Provincial Administration.
 PART IV.—Land Settlement.
 PART V.—Mercantile, Marine, Municipal, Local, &c.

Separate paging is given to each Part, in order that it may be filed separately.

Part IV.—Land Settlement.

	PAGE		PAGE
Final Orders	1	Preliminary Notices	3

FINAL ORDERS.

Order under Section 2 of "The Waste Lands Ordinances of 1897, 1899, 1900, and 1903," declaring Lands to be Crown Property.

In the matter of the lands commonly called and known as Dawatagahawatta, situate in the village of Hapugastenna, in Udugaha pattu of Siyane korale east, in the Colombo District of the Western Province, and of "The Waste Lands Ordinances of 1897, 1899, 1900, and 1903."

THE notice required by section 1 of "The Waste Lands Ordinances of 1897, 1899, 1900, and 1903," having been duly published in manner prescribed by that section in respect of the above-named lands (*vide* Notice No. 5,933), and no claim having been made to the said lands or to any interest therein within the period of three months from the date specified in the said notice, I, Arthur Pearson Boone, Assistant Government Agent, Colombo and Negombo Districts, under and by virtue of the powers vested in me in that behalf by section 2 of the said Ordinances, do hereby, on this 7th day of November, 1916, order and declare that the said lands, as more fully described herein below, situate in the village of Hapugastenna, in Udugaha pattu of Siyane korale east, in the Colombo District of the Western Province, and shown as lots 1 and 2 in preliminary plan 16,182 and in the annexed diagram, and containing in extent 29 perches, are the property of the Crown.

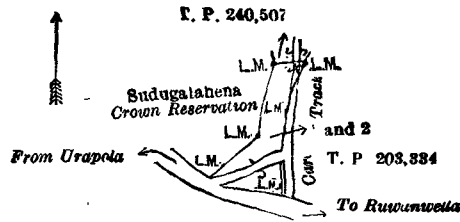
Description of the Lands referred to.

The following lots situated in the village of Hapugastenna, in Udugaha pattu of Siyane korale east, in the Colombo District of the Western Province, as described in the annexed diagrams :—

Preliminary plan 16,182.

Lot.	Name of Land.	Extent, A. B. P.
1 ..	Dawatagahawatta	0 0 24
2 ..	Do.	0 0 5
		0 0 29

and bounded as follows : on the north by land depicted in title plan 240,507 ; on the east by a cart track and land depicted in title plan 203,334 ; on the south and south-west by a road from Urapola to Ruanwella ; and on the west by Sudugalahena Crown reservation.



Surveyor-General's Office,
Colombo, May 11, 1916.

Scale of 4 Chains to an Inch.

C. R. LUNDIE,
for Surveyor-General.

A. P. BOONE,
Assistant Government Agent,
Colombo and Negombo Districts.
November 7, 1916.

**Order under Section 2 of "The Waste Lands Ordinances of 1897, 1899, 1900, and 1903,"
declaring Land to be Crown Property.**

In the matter of the land commonly called and known as Ballamalalanda, situate in the village of Mabula, in Udugaha pattu of Hewagam korale, in the Colombo District of the Western Province, and of "The Waste Lands Ordinances of 1897, 1899, 1900, and 1903."

THE notice required by section 1 of "The Waste Lands Ordinances of 1897, 1899, 1900, and 1903," having been duly published in manner prescribed by that section in respect of the above-named land (*vide* Notice No. 5,934), and no claim having been made to the said land or to any interest therein within the period of three months from the date specified in the said notice, I, Arthur Pearson Boone, Assistant Government Agent, Colombo and Negombo Districts, under and by virtue of the powers vested in me in that behalf by section 2 of the said Ordinances, do hereby, on this 7th day of November, 1916, order and declare that the said land, as more fully described herein below, situate in the village of Mabula, in Udugaha pattu of Hewagam korale, in the Colombo District of the Western Province, and shown as lot 6476 in preliminary plan 15,802 and in the annexed diagram, and containing in extent 2 acres and 2 roods, is the property of the Crown.

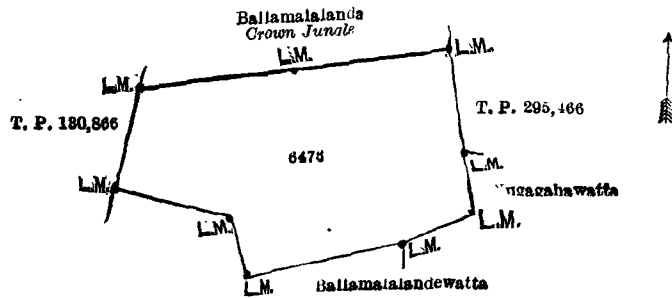
Description of the Land referred to.

The following lot situated in the village of Mabula, in Udugaha pattu of Hewagam korale, in the Colombo District of the Western Province, as described in the annexed diagram:—

Preliminary plan 15,802.

Lot.	Name of Land.	Extent, A. R. P.
6476	Ballamalalanda	2 2 0

and bounded as follows: on the north by Ballamalalanda Crown jungle; on the north-east by land depicted in title plan 295,466; on the east and south-east by Nugagahawatta claimed by Thannipulige Singhappu and others; on the south and south-west by Ballamalalandewatta settled on Thannipulige Singhappu of Mabula; and on the north-west by land depicted in title plan 130,866.



Surveyor-General's Office,
Colombo, June 6, 1916.

Scale of 4 Chains to an Inch.

C. R. LUNDIE,
for Surveyor-General.

A. P. BOONE,
Assistant Government Agent,
Colombo and Negombo Districts.
November 7, 1916.

**Order under Section 2 of "The Waste Lands Ordinances of 1897, 1899, 1900, and 1903,"
declaring Land to be Crown Property.**

In the matter of the land commonly called and known as Udagallalanda, situate in the village of Raddoluwa, in Ragam pattu of Alutkuru korale south, in the Colombo District of the Western Province, and of "The Waste Lands Ordinances of 1897, 1899, 1900, and 1903."

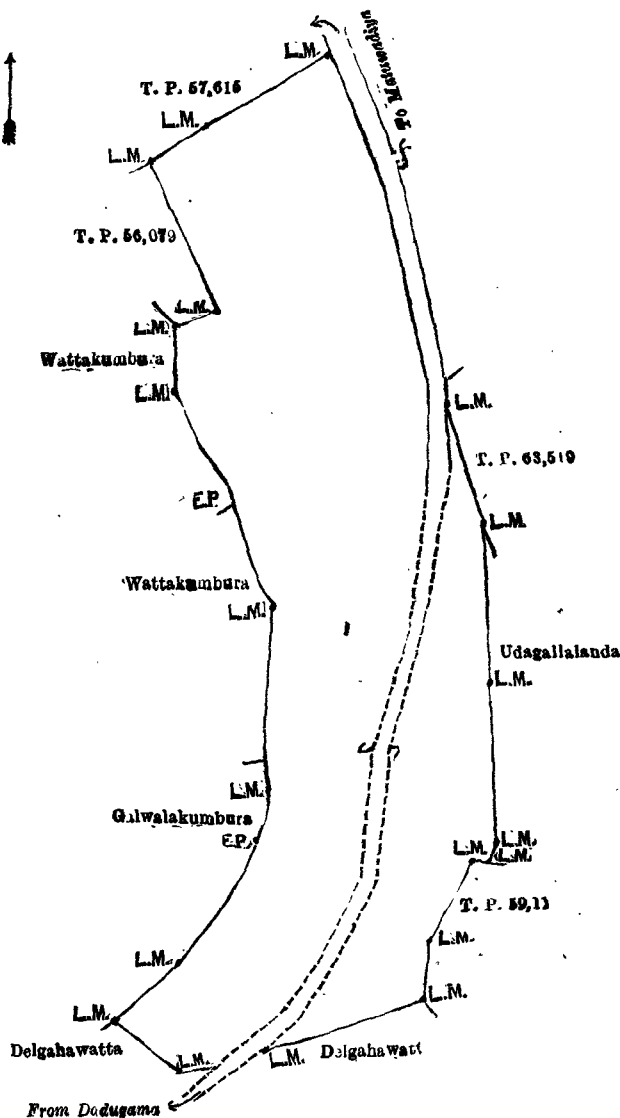
THE notice required by section 1 of "The Waste Lands Ordinances of 1897, 1899, 1900, and 1903," having been duly published in manner prescribed by that section in respect of the above-named land (*vide* Notice No. 5,945), and no claim having been made to the said land or to any interest therein within the period of three months from the date specified in the said notice, I, Arthur Pearson Boone, Assistant Government Agent, Colombo and Negombo Districts, under and by virtue of the powers vested in me in that behalf by section 2 of the said Ordinances, do hereby, on this 14th day of November, 1916, order and declare that the said land, as more fully described herein below, situate in the village of Raddoluwa, in Ragam pattu of Alutkuru korale south, in the Colombo District of the Western Province, and shown as lot 1 in preliminary plan 16,063 and in the annexed diagram, and containing in extent 8 acres 3 roods and 32 perches, is the property of the Crown.

Description of the Land referred to.

The following lot situated in the village of Raddoluwa, in Ragam pattu of Alutkuru korale south, in the Colombo District of the Western Province, as described in the annexed diagram :—

Lot.	Name of Land.	Preliminary plan 16,063.	Extent, A. R. P.
1	Udagallanda	...	8 3 32

and bounded as follows: on the north-east by a road from Dandugama to Matuwadiya; on the east by land depicted in title plan 63,519, Udagallanda settled on Kachchakoduge William Fernando of Raddoluwa and land depicted in title plan 59,119; on the south-west by Delgahawatta claimed by W. Fernando and others, road from Dandugama to Matuwadiya, and Delgahawatta claimed by W. Fernando and others; on the south-west by Delgahawatta claimed by W. Fernando and others; on the west by Galwalakumbura claimed by K. W. Fernando and others, Wattakumbura claimed by M. Punchi Sinno Vedarala, Wattakumbura claimed by K. W. Fernando and others, and land depicted in title plan 56,079; and on the north-west by land depicted in title plan 57,615.



Surveyor-General's Office,
Colombo, June 16, 1916.

Scale of 4 Chains to an Inch.

C. R. LUNDIE,
for Surveyor-General.

November 14, 1916.

A. P. BOONE,
Assistant Government Agent,
Colombo and Negombo Districts.

PRELIMINARY NOTICES.

Colombo Notice No. 6,125.

Notice under "The Waste Lands Ordinances of 1897, 1899, 1900, and 1903."

TAKE notice that unless within three months from January 5, 1917, the persons, if any, who claim any interest in the land hereinafter mentioned appear before the Assistant Government Agent of the Colombo and Negombo Districts of the Western Province, at his office in Colombo, and make claim in person or in writing to the said land or to some interest therein :

Such Assistant Government Agent, in pursuance of the powers in him vested by the said Ordinances, will declare by writing under his hand that the said land, to which no claim has been made, is the property of the Crown.

A. P. BOONE,
Assistant Government Agent,
Colombo and Negombo Districts.

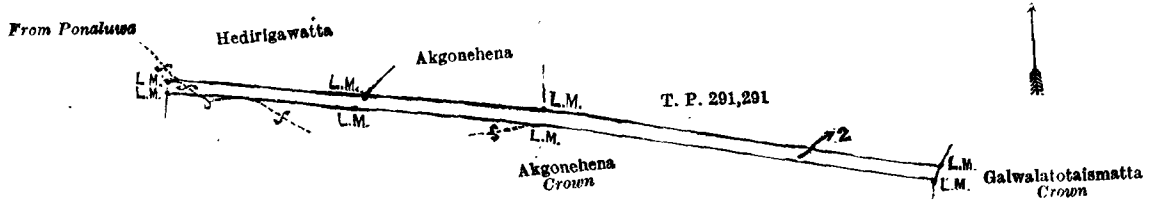
Description of the Land referred to.

The following lot situated in the village of Panaluwa, in Meda pattu of Hewagam korale, in the Colombo District of the Western Province, as described in the annexed diagram :—

Preliminary plan 16,196.

Lot.	Name of Land.	Extent, A. R. P.
2	Akgonehena (reservation for path)	0 1 21

and bounded as follows : on the north by Hedirigawatta claimed by Bempi Sinno and others, Akgonehena sold by the Crown to Mahabalage Don Simon Jayawardena, Vidane Arachchi of Padukka, and another and land depicted in title plan 291,291 ; on the east by Galwalatotaismatta, Crown ; on the south by Akgonehena, Crown ; and on the west by Hedirigawatta claimed by Bempi Sinno and others.



Surveyor-General's Office,
Colombo, October 31, 1916.

Scale of 4 Chains to an Inch.

C. R. LUNDIE,
for Surveyor-General.